GOVDOC
C56.243/2
C76:973

BOSTON PUBLIC LIBRARY
3 9999 06398 558 2

A UNITED STATES DEPARTMENT OF COMMERCE PUBLICATION

Congressional District Data Book

93d Congress

A STATISTICAL ABSTRACT SUPPLEMENT



U.S. DEPARTMENT OF COMMERCE
Social and Economic Statistics Administration
BUREAU OF THE CENSUS

BOSTON PUBLIC LIBRARY
GOVERNMENT DOCUMENTS DEPARTMENT
AUG 0 8 2001

WHAW LIBRARY
REFERENCE
GORDON COLLEGE

Discarded
Jenks L.R.C.

Ref
HA
205
.A5
93d

Digitized by the Internet Archive
in 2010 with funding from
Boston Public Library

http://www.archive.org/details/congressionaldis1973unit

Congressional District Data Book

93d Congress

A STATISTICAL ABSTRACT SUPPLEMENT

Prepared under the direction of
WILLIAM LERNER
Chief, Statistical Compendia Staff
Data User Services Office

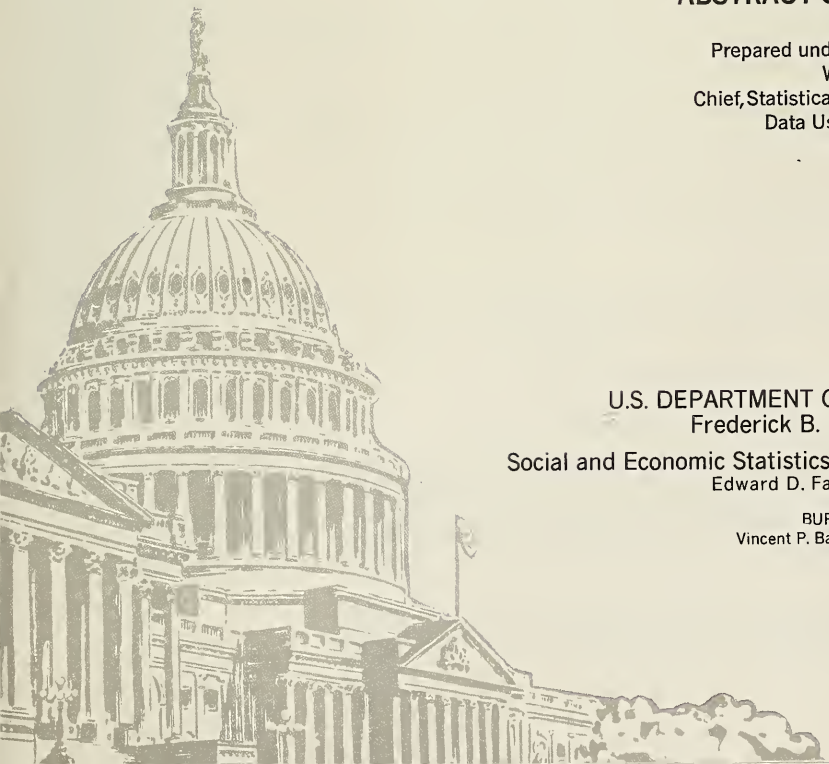

U.S. DEPARTMENT OF COMMERCE
Frederick B. Dent, Secretary

Social and Economic Statistics Administration
Edward D. Failor, Administrator

BUREAU OF THE CENSUS
Vincent P. Barabba, Acting Director

BUREAU OF THE CENSUS

Vincent P. Barabba, Acting Director
Robert L. Hagan, Deputy Director

Robert B. Voight
Chief, Data User Services Office

ACKNOWLEDGMENTS

This volume was prepared under the direction of William Lerner, Chief, Statistical Compendia Staff, Data User Services Office. Helen E. Teir assisted in planning of content and review. Charles S. James was responsible for coordination of procedures and technical supervision. Alma L. Butler was responsible for supervision of editing and clerical operations, assisted by Kay Swenson. Robert Higdon was responsible for computer programming and operations, assisted by William Lisowski.

Morton A. Meyer, Chief, Geography Division; Gerald J. Post, Assistant Chief; and Silla G. Tomasi and Susan B. Hardy were responsible for providing the geographic delineations and related data and the maps.

Donald E. Starsinic, Population Division, was responsible for compilation of 1970 census population totals for congressional districts.

The *Congressional District Data Book* is issued as a part of the publication program of the 1970 Census of Population and Housing.

Ref.
HA
205
.A5
93d

Library of Congress Card No. A 63-7725

SUGGESTED CITATION

U.S. Bureau of the Census, *Congressional District Data Book, 93d Congress* (A Statistical Abstract Supplement).
U.S. Government Printing Office, Washington, D.C., 1973.

For sale by the Superintendent of Documents, U.S. Government Printing Office
Washington, D.C. 20402. Price: $8.30, domestic postpaid; $7.75, GPO Bookstore
Stock No. 0324-00130

CONTENTS

	Page
List of items	iv
Introduction	vii
Definitions and explanations	xi

MAPS AND TABLES

(For subject content of tables, see list of items, pages iv and v)

	Page
UNITED STATES	1

	Page		Page		Page
ALABAMA	4	LOUISIANA	203	OHIO	381
ALASKA	11	MAINE	212	OKLAHOMA	408
ARIZONA	14	MARYLAND	216	OREGON	418
ARKANSAS	23	MASSACHUSETTS	227	PENNSYLVANIA	426
CALIFORNIA	29	MICHIGAN	241	RHODE ISLAND	448
COLORADO	80	MINNESOTA	262	SOUTH CAROLINA	452
CONNECTICUT	89	MISSISSIPPI	271	SOUTH DAKOTA	458
DELAWARE	98	MISSOURI	277	TENNESSEE	462
FLORIDA	101	MONTANA	291	TEXAS	469
GEORGIA	123	NEBRASKA	295	UTAH	491
HAWAII	135	NEVADA	301	VERMONT	495
IDAHO	140	NEW HAMPSHIRE	304	VIRGINIA	498
ILLINOIS	145	NEW JERSEY	308	WASHINGTON	512
INDIANA	167	NEW MEXICO	324	WEST VIRGINIA	524
IOWA	181	NEW YORK	328	WISCONSIN	530
KANSAS	187	NORTH CAROLINA	367	WYOMING	544
KENTUCKY	194	NORTH DAKOTA	378		

APPENDIXES

Appendix A.	Apportionment of membership in House of Representatives, by States, from adoption of Constitution to 1970 census	548
Appendix B.	Congressional redistricting by the States, 88th to 93d Congresses: Month and Year	549
Appendix C.	Population of smallest and largest districts of the 88th and 93d Congresses, by States	550

ELECTIONS AND POPULATION

ITEMS INCLUDED

Item No.	ELECTIONS
1	Vote cast for Representative, 1970
2	Democratic Party
3	Republican Party
4	Percent for party with most votes
5	Vote cast for Representative, 1968
6	Democratic Party
7	Republican Party
8	Percent for party with most votes
9	Vote cast for Representative, 1966
10	Democratic Party
11	Republican Party
12	Percent for party with most votes
13	Vote cast for President, 1968
14	Democratic Party
15	Republican Party
16	American Independent Party
17	Percent for party with most votes

Item No.	CENSUS OF POPULATION, 1970
18	Total population, 1970
19	Percent of State total
20	Total population, 1960
21	Percent change, 1960 to 1970
	Average population per district, 1970
22	Population above (+) or below (−) average
23	Percent above (+) or below (−) average
24	Land area ... sq. mi.
25	Population per square mile, 1970
	SEX AND RESIDENCE
26	Male
27	Female
28	Urban
29	Percent of total population
30	Rural nonfarm
31	Rural farm
32	Metropolitan (SMSA)
33	Percent of total population
34	Urban
35	Central cities
36	Outside central cities
37	Rural
38	Nonmetropolitan
	RACE AND NATIVITY
39	White
40	Negro
41	Percent of total population
42A	American Indian
42B	Japanese
42C	Chinese
42D	Filipino
50A	Persons of Spanish heritage
50B	Percent of total population
60	Total foreign stock
61	Percent of total population
62	Foreign born
63	Native of foreign or mixed parentage
	Country of origin of foreign stock:*
70A to 70V	Austria, Canada, Czechoslovakia, Denmark, Finland, France, Germany, Greece, Hungary, Ireland, Italy, Lithuania, Netherlands, Norway, Poland, Portugal, Romania, Sweden, Switzerland, United Kingdom, U.S.S.R., Yugoslavia
	Mother tongue (other than English):
80A	French
80B	German
80C	Hungarian
80D	Italian
80E	Polish
80F	Russian
80G	Spanish
80H	Swedish
80I	Yiddish

Item No.	CENSUS OF POPULATION, 1970 – Con.
	AGE
100	Under 5 years
101	5-13 years
102	14-15 years
103	16-17 years
104	18-20 years
105	21-24 years
106	25-34 years
107	35-44 years
108	45-54 years
109	55-61 years
110	62-64 years
111	65 years and over
112	18 years and over
113	White
114	Negro
115	18 years and over, Spanish heritage
116	Median age, total population ... years
117	Median age, voting age population ... years
	HOUSEHOLDS AND FAMILIES
118	Number of households
119	Number of families
120	Number of unrelated individuals
121	Population in group quarters
122	Inmates of institutions
	MARITAL STATUS
123	Male, 18 years old and over
124	Married (excludes separated)
125	Widowed
126	Divorced
127	Single
128	Female, 18 years old and over
129	Married (excludes separated)
130	Widowed
131	Divorced
132	Single
	EDUCATION
133	Public school enrollment (ages 3-34)
134	Percent Negro
135	Nursery and kindergarten
136	Elementary (grades 1-8)
137	Secondary (grades 9-12)
138	Private school enrollment
139	Elementary (grades 1-8)
140	Secondary (grades 9-12)
141	College enrollment
142	Persons 25 years old and over
143	Completed 5 years of school or less
144	Completed 8 years of school
145	Completed 4 years of high school or more
146	Completed 4 years of college or more
147	Median years of school completed
	INCOME IN 1969
	Families with income of–
148	Less than $3,000
149	$3,000-$4,999
150	$5,000-$6,999
151	$7,000-$9,999
152	$10,000-$14,999
153	$15,000-$24,999
154	$25,000 or more
155	Percent families with $15,000 or more
156	Median family income
157	White
158	Negro
159	Unrelated individuals, median income
160	Per capita income, all persons
	Families below–
161	Low income level
162	Percent of all families
163	Percent with female heads
	Persons
164	Low income level
165	Percent related children under 18 years
166	Percent 65 years and over
167	Number of unrelated individuals

*Variable number of countries shown for each State; see text.

POPULATION AND HOUSING

ITEMS INCLUDED

CENSUS OF POPULATION, 1970 – Con.

Item No.	
	VETERAN STATUS
168	Civilian males, 18 years old and over
169	Veterans
170	Percent of total
171	Vietnam
172	Korea
173	World War II
174	World War I and other service
	EMPLOYMENT STATUS
175	Total labor force, 16 years old and over
176	Armed Forces
177	Civilian
178	Employed
179	Unemployed
180	Percent of civilian labor force
181	Male civilian, 16 years old and over
182	Employed
183	Unemployed
184	Female civilian, 16 years old and over
185	Employed
186	Unemployed
	CLASS OF WORKER
187	Private wage and salary workers
188	Government workers
189	Federal
190	State
191	Local
192	Self-employed workers
	INDUSTRY
	Employed in–
193	Manufacturing
194	Transportation, communications, and other public utilities
195	Construction
196	Agriculture, forestry, and fisheries
197	Mining
198	Wholesale and retail trade
199	Finance, insurance, and real estate
200	Business and repair services
201	Personal services
202	Professional and related services
203	Educational services
204	Public administration
	OCCUPATION
	Male employed:
205	White collar
206	Percent of total
207	Professional and technical workers
208	Managers and administrators
209	Salesworkers
210	Clerical workers
211	Blue collar
212	Craftsmen and foremen
213	Operatives
214	Nonfarm laborers
215	Service workers
216	Farmworkers
	Female employed:
217	White collar
218	Percent of total
219	Professional and technical workers
220	Managers and administrators
221	Salesworkers
222	Clerical workers
223	Blue collar
224	Operatives
225	Service workers
226	Private household
227	Farmworkers
	MEANS OF TRANSPORTATION TO WORK
228	Workers using private automobile
229	Workers using public transport
	MIGRATION
230	Persons 5 years old and over, 1970
	Residence in 1965:
231	Same house as in 1970 (nonmovers)
232	Different house, same State
233	Different State or abroad

CENSUS OF HOUSING, 1970

Item No.	
234	All housing units (incl. seasonal and migratory)
235	All year-round units
236	Urban
237	Rural nonfarm
238	Rural farm
239	Metropolitan (SMSA)
240	Urban
241	Central cities
242	Outside central cities
243	Rural
244	Nonmetropolitan
245	Occupied units
246	White
247	Negro
248	Owner-occupied units
249	Percent of all occupied
250	White
251	Negro
252	Renter-occupied units
253	White
254	Negro
	Year-round units–
255	With 1 and 2 rooms
256	With 3 and 4 rooms
257	With 5 and 6 rooms
258	With 7 rooms or more
259	Median number of rooms
260	With 1 unit in structure
261	With 2-4 units in structure
262	With 5-49 units in structure
263	With 50 or more units in structure
264	Mobile home or trailer
	In structure built–
265	1960 to March 1970
266	1950 to 1959
267	1940 to 1949
268	1939 and earlier
269	With 1-1½ bathrooms
270	With 2 or more bathrooms
271	With other bathroom arrangement or none
	Occupied units–
272	With all plumbing facilities
273	1 or more persons per room
274	Lacking some or all plumbing facilities
275	Percent of occupied units
	Persons per unit:
276	1 person
277	2-3 persons
278	4-5 persons
279	6 persons or more
280	Median
	Persons per room:
281	1.00 or less
282	More than 1.00
	Automobiles available:
283	1 per household
284	2 or more per household
	Value:
285	Specified owner-occupied units
286	Less than $5,000
287	$5,000-$9,999
288	$10,000-$14,999
289	$15,000-$19,999
290	$20,000-$24,999
291	$25,000-$34,999
292	$35,000-$49,999
293	$50,000 or more
294	Median value
	Gross monthly rent:
295	Specified renter-occupied units
296	Less than $40
297	$40-$59
298	$60-$79
299	$80-$99
300	$100-$149
301	$150-$199
302	$200 or more
303	Median rent

Congressional District Data Book

INTRODUCTION

This volume, the third in the *Congressional District Data Book* series, presents a variety of data from the 1970 census and recent election statistics for districts of the 93d Congress, elected in 1972. It also presents maps for each State showing counties, congressional districts, and selected places.

The first report for congressional districts in this series published by the Bureau of the Census appeared as Appendix G in the *County and City Data Book, 1956.* That appendix, which presented a limited selection of demographic and economic statistics for whole-county districts only and elections data for all districts, was subsequently issued as a reprint entitled "Selected Data for Congressional Districts." The initial *Congressional District Data Book* presented figures for districts of the 87th Congress, which was elected in 1960. The second *Data Book* presented statistics for districts of the 88th Congress, and was followed by a series of supplements for States that redistricted for the 89th and 90th Congresses.

A series of State reports entitled *Congressional District Data, Districts of the 92d Congress* (series CDD-92), was issued in 1971, presenting basic 1970 population and housing data and recent election statistics. In 1971-1972, these data were reissued in a partial series (30 States) for districts of the 93d Congress. That interim series (CDD-93X) was followed in 1972 by a *Congressional District Data Book* series (CDDB-93) for all States, presenting a much broader selection of 1970 census data for districts as constituted for the 93d Congress. The latter series forms the basis for this volume.

A *Congressional District Atlas* depicting the boundaries of all congressional districts was issued in 1960 for the 86th Congress, and has been issued biennially since 1964 for the 89th, 90th, 91st, 92d, and 93d Congresses.

In 1972, the Bureau of the Census also issued a series of *Congressional District Computer Profiles* for each district and each State (except single-district States) presenting 1970 census data in the form of analytical text and statistical tables for districts of the 93d Congress. Although prepared primarily for the use of Congressmen and their staffs, these computer-generated narrative profiles are available to the public from:

U.S. Department of Commerce
National Technical Information Service
Springfield, Virginia 22151

Orders for the *Profiles* should be addressed to that agency. The *Profiles,* which present much of the same data contained in this volume, are available on microfiche (sheet microfilm) at 95 cents per State (regardless of the number of districts) or on paper copies reproduced from microfiche, with the price varying from $3.00 to $13.00 per State.

CONGRESSIONAL APPORTIONMENT

The Constitution provides that "Representatives...shall be apportioned among the several States...according to their respective numbers..." and that "the number of Representatives shall not exceed one for every thirty thousand, but each State shall have at least one Representative...."

The primary reason for the establishment of the decennial census of population, as set forth in the Constitution, was to provide a basis for the apportionment of members of the House of Representatives among the several States. Such an apportionment has been made on the basis of every census from 1790 to 1970, except that of 1920. Prior to 1870, the population basis for apportionment was the total free population of the States, omitting Indians not taxed, plus three-fifths of the number of slaves. After the apportionment of 1860 the fractional count of the number of slaves, of course, no longer applied. In 1940 it was determined that there were no longer any Indians who should be classed as "not taxed" under the terms of the apportionment laws. The 1940 and 1950 apportionments, therefore, were made on the basis of the entire population of the 48 States, and that of 1960 on the basis of the entire population of the 50 States. The 1970 apportionment was based on the population of the 50 States and, for the first time, American military and civilian personnel of the Federal Government and their dependents overseas, allocated to their State of residence. All apportionments are made under the constitutional provision, noted above, that each State should have at least one Representative, no matter how small its population.

The population base for apportionment and other significant items are shown in table A below. The results of each apportionment, starting with the initial apportionment in 1789 and including the apportionments based on each census from 1790 to 1970, are shown by States in Appendix A, page 548.

The first attempt to make provision for automatic reapportionment was included in the act for the taking of the seventh and subsequent censuses (approved May 23,

TABLE A. Population Base for Apportionment and the Number of Representatives Apportioned: 1790 to 1970

Census Year	Population base[1]	Number of Representatives[2]	Ratio of apportionment population to Representatives	Date of apportionment act
1970	204,053,325	435	[3] 469,088	Nov. 15, 1941
1960	178,559,217	435	410,481	Nov. 15, 1941
1950	149,895,183	435	344,587	Nov. 15, 1941
1940	131,006,184	435	301,164	Nov. 15, 1941
1930	122,093,455	435	280,675	June 18, 1929
1920	([4])	435	([4])	([4])
1910	91,603,772	435	210,583	Aug. 8, 1911
1900	74,562,608	386	193,167	Jan. 16, 1901
1890	61,908,906	356	173,901	Feb. 7, 1891
1880	49,371,340	325	151,912	Feb. 25, 1882
1870	38,115,641	292	130,533	Feb. 2, 1872[5]
1860	29,550,038	241	122,614	May 23, 1850[6]
1850	21,766,691	234	93,020	May 23, 1850[7]
1840	15,908,376	223	71,338	June 25, 1842
1830	11,930,987	240	49,712	May 22, 1832
1820	8,972,396	213	42,124	Mar. 7, 1822
1810	6,584,231	181	36,377	Dec. 21, 1811
1800	4,879,820	141	34,609	Jan. 14, 1802
1790	3,615,823	105	34,436	Apr. 14, 1792
.....	...	65	[8] 30,000	Constitution, 1789

[1] Excludes the population of the District of Columbia, the population of the Territories, (prior to 1940) the number of Indians not taxed, and (prior to 1870) two-fifths of the slave population. In 1970, includes selected groups of Americans abroad.
[2] This number is the actual number apportioned at the beginning of the decade.
[3] Ratio of resident population to Representatives in 1970 is 465,468.
[4] No apportionment was made after the census of 1920.
[5] Amended by act of May 30, 1872.
[6] Amended by act of Mar. 4, 1862.
[7] Amended by act of July 30, 1852.
[8] The minimum ratio of population to Representatives stated in the Constitution (art. 1, sec. 2).

1850). By specifying the total number of Representatives to be assigned and method to be used, Congress hoped to eliminate the need for a new act every decade and assure an equitable distribution of Representatives. When this Census Act was superseded in 1879, the automatic feature was discontinued, and the method of computing the apportionment was determined by Congress for each subsequent apportionment.

No reapportionment was made after the Census of 1920, the apportionment of 1910 remaining in effect. The 1929 act which provided for the 1930 and subsequent censuses stipulated that, unless Congress within a specified time enacted legislation providing for apportionment on a different basis, the apportionment should be made automatically by the method last used. In accordance with this act, a report was submitted by the President to Congress on December 4, 1930, showing the apportionment computations both by the method of major fractions (which was the one used in 1910) and by the method of equal proportions. In 1931, in the absence of additional legislation, the automatically effective apportionment followed the method of major fractions.

In 1941, the law was amended to the effect that apportionments based on the 1940 and subsequent censuses should be made by the method of equal proportions. In the application of this method, the Representatives are so assigned that the average population per Representative has the least possible relative variation between one State and any other.

The number of seats in the House of Representatives was fixed in 1929 at the current figure, 435, the number established by the last previous act in 1911. In 1959, the number was increased temporarily to 437 with the admission of Alaska and Hawaii, to return to 435 with the reapportionment following the 1960 census.

For further information on the relationship between the Census of Population and congressional apportionment, see 86th Congress, 2d session, *Congressional Apportionment—Role of the Bureau of the Census,* House Report No. 2223, U.S. Government Printing Office, September 1960; and 91st Congress, 2d session, *The Decennial Population Census and Congressional Apportionment,* House Report No. 91-1314, U.S. Government Printing Office, July 1970.

CONGRESSIONAL DISTRICTS

Although the creation of congressional districts is not explicitly required by the Constitution, election from such districts has been the rule.

The Constitution does provide that "the times, places, and manner of holding elections for...Representatives shall be prescribed in each State by the Legislature thereof; but the Congress may at any time by law make or alter such regulations...." The first congressional regulation affecting congressional district boundaries was enacted in 1842 and required every State populous enough to be entitled to more that one Representative to be divided by the State legislature into districts "composed of contiguous territory," each returning one member. The districting requirement was omitted in the apportionment act of 1850, but an act of 1862 revived the provisions of the act of 1842. The apportionment act of 1872 continued the original requirement and added a provision that districts should contain "as nearly as practicable an equal number of inhabitants." The apportionment law of 1901 added a requirement that the districts be compact. The 1911 reapportionment act provided that Representatives "be elected by districts composed of a contiguous and compact territory containing as nearly as practicable an equal number of inhabitants." In 1901 and 1910, refusal to seat members from districts clearly violating the legislative standards was debated but never carried out. In the Automatic Reapportionment Act of 1929, the regulations of the 1911 act were omitted. There were no congressional regulations affecting congressional district boundaries until 1967 when Congress enacted legislation, effective for most States in 1968 and for all States beginning with the 1970 elections, requiring States with more than one Representative to divide their territory into single-member districts.

"ONE PERSON, ONE VOTE"

Prior to 1962, questions relating to apportionment and redistricting were not accepted for judgment by Federal courts on the grounds that they ought to be resolved by the legislative branches of government (Congress and the State legislatures). In 1962, however, in the case of *Baker v. Carr* (challenging State legislative districts in Tennessee), the U.S. Supreme Court ruled that the courts have authority, under the "equal protection" clause of the Fourteenth Amendment, to decide cases involving inequality of population among legislative districts. Over the next few years, in a series of cases concerning voter representation, the Supreme Court further extended court participation. Speaking for the majority in *Gray v. Sanders* in 1963 (a case which overturned the "county unit" election system in Georgia), Justice William O. Douglas said in part: "The conception of political equality from the Declaration of Independence, to Lincoln's Gettysburg Address, to the Fifteenth, Seventeenth, and Nineteenth Amendments can mean only one thing—one person, one vote."

In *Wesberry v. Sanders* in 1964, the Supreme Court invalidated the congressional district system in Georgia, where the largest district had 823,680 inhabitants, compared with 272,154 in the smallest district. This time the Court based its decision on Article I, Section 2 of the Constitution, which states that Representatives in Congress shall be elected "by the people of the several States." Writing for the majority, Justice Hugo L. Black concluded that, historically interpreted, this Section means that "as nearly as is practicable one man's vote in a congressional election is to be worth as much as another's...."

As a result of the Court's decisions requiring that election districts be "as nearly as practicable" equal in population, most of the States revised their congressional district boundaries in the 1960's, some of them more than once (see Appendix B, page 549).

REAPPORTIONMENT AND REDISTRICTING BASED ON 1970 CENSUS

As a result of reapportionment based on the 1970 census, five States gained Representatives: Arizona, 1; California, 5; Colorado, 1; Florida, 3; and Texas, 1. Nine States lost Representatives: Alabama, 1; Iowa, 1; New York, 2; North Dakota, 1; Ohio, 1; Pennsylvania, 2; Tennessee, 1; West Virginia, 1; and Wisconsin, 1.

Effective for the 93d Congress, 40 States revised their congressional district boundaries during 1971-1972 (see Appendix B). North Dakota joined the list of five others having only one Representative—Alaska, Delaware, Nevada, Vermont, and Wyoming. Four other States—Hawaii, Maine, Nebraska, and New Mexico—did not change their boundaries (except for Hawaii, the 1970 census had left their existing districts nearly equal in population).

The effect of the "one man, one vote" rule is shown in the following table, which summarizes the distribution of districts by their variations from the State average district populations for the 93d Congress and compares it with the 88th Congress ten years earlier.

Percent deviation from State average congressional district population	93d Congress	88th Congress
Total number of congressional districts*	429	413
Less than 1 percent	385	9
1 to 5 percent	41	81
5 to 10 percent	3	87
10 percent and over	—	236
Average percent deviation	0.4	17.0

*In addition, in the 88th Congress there were 22 members elected at large, compared with 6 in the 93d Congress.

COMPILATION OF DATA

The statistics in this volume were obtained, except for elections, from the 1970 Census of Population and Housing. The published census reports include only total population figures for congressional districts. To obtain the data on population and housing characteristics presented in this volume, it was necessary to prepare special tabulations from the 1970 census files. The elections data shown (for 1966, 1968, and 1970) were obtained from the National Republican Congressional Committee, Washington, D.C. 20003.

AVAILABILITY OF COMPUTER TAPE

The base file of 1970 census data for districts of the 93d Congress, from which the figures in this book were compiled, is available from the Bureau of the Census on a single reel of magnetic tape. The price is $70. For details, write to: Users' Service Staff, Bureau of the Census, Washington, D.C. 20233.

PRESENTATION OF DATA

The principal table presents the same items of information for all of the districts. The numbering of items is uniform to facilitate district-to-district and State-to-State comparisons and reference to the definitions and explanations.

A second table for each State presents a selection of basic population characteristics for places with 10,000 inhabitants or more in each congressional district.

In addition, there are three appendix tables. Appendix A (page 548) shows the apportionment of membership in the House of Representatives, by States, from the adoption of the Constitution to 1970. Appendix B (page 549) presents a record of congressional redistricting by the States from 1960 to 1972. Appendix C (page 550) shows the population of the smallest and largest congressional districts, by States, for the 88th Congress, based on the 1960 census, and for the 93d Congress, based on the 1970 census.

MAPS

The congressional district boundaries shown on the maps in this book are those in effect for the 93d Congress. These boundaries were plotted on the maps by the Bureau of the Census from the descriptions in the State law and/or court order establishing the congressional districts within each State. The maps are of two types: State maps and inset maps.

The State maps, in addition to congressional district boundaries, show the outline and name of each county, the State capital, and generally all cities of 25,000 inhabitants or more. Where spotting of all qualifying cities would make the maps difficult to read, only selected cities are shown. Each congressional district shows at least one city. For congressional districts which do not have a city of 25,000 population, the largest city is shown. For the States of Connecticut, Maine, Massachusetts, New Hampshire, Rhode Island, and Vermont, the State maps also show all towns, independent cities, and selected dependent municipalities.

Shading on the State map depicts counties with two or more congressional districts and indicates that inset maps are included showing greater detail. For the six New England States, only the counties that have two or more congressional districts and that have inset maps showing greater detail are shaded; where counties are split only along town boundaries as shown on the State map, more detailed maps are not provided.

Larger scale inset maps showing geographic detail of selected congressional district boundaries are provided when, in the judgment of Census Bureau staff, the boundaries shown on the State maps cannot delineate the limits of congressional districts with sufficient exactness.

The Bureau of the Census has also issued a United States map (30 inches by 45 inches) entitled *Congressional Districts for the 93d Congress,* showing States, counties, and congressional district boundaries and numbers. This map, as well as the *Congressional District Atlas* for the 93d Congress, referred to at the beginning of this Introduction, may be purchased for 40 cents and $3.70, respectively, from the Superintendent of Documents, U.S. Government Printing Office, Washington, D.C. 20402.

RELATIONSHIP TO STATISTICAL ABSTRACT PROGRAM

The annual *Statistical Abstract of the United States* is necessarily limited primarily to the presentation of current data for the country as a whole. To a much lesser extent, it presents data for regions, divisions, and States and for historical series. The supplements to the *Abstract* broaden its scope both geographically and historically.

The *Congressional District Data Book* is one of the *Abstract's* small-area supplements. Another small-area supplement is the *County and City Data Book.* The 1972 edition presents summary information for counties, cities, standard metropolitan statistical areas, urbanized areas, and unincorporated places. The items included are based largely on results of the most recent censuses conducted by the Bureau of the Census. Earlier editions of the *County and City Data Book* were compiled in 1967, 1962, 1956, 1952, 1949, and 1947.

SUGGESTIONS AND COMMENTS

In the planning of revisions of a standard volume, the compiling agency finds it particularly helpful to receive the reactions of the users of each edition. To this end, users of this volume are encouraged to send in their suggestions and comments.

SUGGESTIONS AND COMMENTS
should be sent to:
The Director, Bureau of the Census, Washington, D.C. 20233

DEFINITIONS AND EXPLANATIONS

The statistics presented here are for congressional districts as defined for elections to the 93d Congress in November 1972.

VOTE CAST, BY MAJOR PARTY

Items 1-17. Vote cast for President, 1968, and vote cast for Representative, 1966 to 1970.

Source: National Republican Congressional Committee, *Congressional District Vote Comparison*, Tabulated in Accordance with Congressional Districts as Constituted for the 1972 Elections.

As a result of legislation enacted by the Congress in 1970 and adoption of the 26th Amendment to the U.S. Constitution in 1971, the minimum voting age is 18 in all States, for State and local elections as well as national elections. However, for the elections shown here, the minimum voting age was 21 in all States except Georgia and Kentucky (18 years), Alaska (19 years), and Hawaii (20 years).

Figures are for districts as constituted for the November 1972 congressional elections and not as they were at the time of each election. The original figures for each election year shown were retabulated by the Committee to reflect the congressional district boundaries as established for the 1972 elections. Thus, the data purport to show what the party vote would have been if the 1972 boundaries had been in effect for each election. Furthermore, it should be noted that the figures for "vote cast for Representative" are strictly in terms of *party* vote, and are not necessarily comparable as vote cast for particular candidates. Also, the vote cast for third parties endorsing the major party candidates are excluded from figures shown here for "Democratic" and "Republican" but included in the total vote cast in the district.

CENSUS OF POPULATION, 1970

Items 18-233. General note.

Source: U.S. Bureau of the Census, 1970 Census of Population, special tabulations and records.

The population statistics presented here are based on results of the Nineteenth Decennial Census of Population, conducted by the Bureau of the Census as of April 1, 1970. Corresponding data for States and counties appear in Volume I, *Characteristics of the Population.*

Except for population counts, land area, and population per square mile, the data were obtained from *representative samples of the population rather than complete count.* The samples consisted of 5 percent, 15 percent, and 20 percent, depending on the subject covered. The sample data have been "weighted" or "inflated" to reflect the entire population or universe. Exact agreement therefore is not to be expected between data based on samples shown here and data resulting from complete counts shown in other reports. Furthermore, the figures presented here may differ somewhat from figures for the same items shown in the series of separate State reports, *Congressional District Data: Districts of the 93d Congress* (Series CDD-93X), as well as in the earlier series, *Congressional District Data: Districts of the 92d Congress* (Series CDD-92), because the data in those reports were based on a complete count. For a measure of the sampling variability of the sample data and for comment regarding reliability of all the data, see the section on "Accuracy of the Data" in *U.S. Census of Population: 1970,* Vol. I, *Characteristics of the Population.*

In addition, the figures presented here may differ from those appearing in other Bureau of the Census reports because the data shown here for items other than the State or congressional district population totals include adjustments for consistency with the State apportionment population total. As a result, the congressional district figures for population characteristics (age, sex, race, residence, employment, etc.) may not add to the State totals for each characteristic. Minor discrepancies in summation for given characteristics (such as age or sex) to congressional district or State levels may also be due to rounding.

Items 18-21. Total population, 1970 and 1960.

The 1970 and 1960 populations of these districts were compiled from the 1970 and 1960 Censuses of Population by aggregating figures for the areas comprising the districts, such as counties, minor civil divisions, census tracts, enumeration districts, block groups, and blocks.

In accordance with census practice dating back to 1790, each person enumerated in the 1970 census was counted as an inhabitant of his *usual place of residence*, which is generally construed to mean the place where he lives and sleeps most of the time. This place is not necessarily the same as his legal residence, voting residence, or domicile. In the vast majority of cases, however, the use of these different bases of classification would produce substantially the same statistics, although there may be appreciable differences for a few areas. Persons without a usual place of residence were, however, counted where they were enumerated. Detailed information on residence rules is given in *U.S. Census of Population: 1970,* Vol. I, *Characteristics of the Population.*

Items 22-23. Average population per district and population above or below average.

The average population per district is the State total population divided by the number of congressional districts in the State. The variation of each district's population count from the State average (plus or minus) is shown in absolute numbers and in percent.

Items 24-25. Land area and population per square mile.

The land area totals include dry land and land temporarily or partially covered by water, such as marshland, swamps, and river flood plains; streams, sloughs, estuaries, and canals less than one-eighth of a statute mile in width; and lakes, reservoirs, and ponds less than 40 acres in area.

For whole-county districts (those consisting of one or more entire counties), land area measurements were computed by cumulating the county area figures. For split-county districts (those which do not follow county lines), the Bureau of the Census computed the ratio of the area of a particular district to the area of the entire county in which the district is located. The land area of the district was then calculated as a percent of the total land area of the county.

Items 26-38. Sex and residence.

The urban population comprises all persons living in (a) places of 2,500 inhabitants or more incorporated as cities, villages, boroughs (except in Alaska), and towns (except in the New England States, New York, and Wisconsin), but excludes persons living in rural portions of extended cities (i.e., cities whose boundaries have been extended to include sizable portions of territory that is rural in character, such as city-county consolidations); (b) unincorporated places of 2,500 inhabitants or more; and (c) other territory, incorporated or unincorporated, included in urbanized areas (a central city or cities and surrounding closely settled territory).

The population not classified as urban constitutes the rural population. The rural farm population consists of persons living on places of 10 or more acres from which sales of farm products amounted to $50 or more in 1969 or on places of less than 10 acres from which sales of farm products amounted to $250 or more in 1969. Persons in rural territory who did not meet the definition for farm population were classified as rural nonfarm residents. All persons living in group quarters except those in agricultural workers camps on farms were classified as nonfarm.

Metropolitan area population comprises all persons living inside standard metropolitan statistical areas (SMSA's). For the 1970 Census of Population, the Bureau of the Census recognized 243 SMSA's in the United States and 4 in Puerto Rico, making a total of 247. These include the 231 SMSA's defined in the Bureau of the Budget publication, *Standard Metropolitan Statistical Areas: 1967,* U.S. Government Printing Office, Washington, D.C. 20402; two SMSA's defined in January 1968; and an additional 14 defined in February 1971. SMSA's are defined by the Office of Management and Budget (formerly Bureau of the Budget).

Except in the New England States, a standard metropolitan statistical area is a county or group of contiguous counties which contains at least one city of 50,000 inhabitants or more, or "twin cities" with a combined population of at least 50,000. In addition to the county or counties containing such a city or cities, contiguous counties are included in an SMSA if, according to certain criteria, they are socially and economically integrated with the central city. In the New England States, SMSA's consist of towns and cities instead of counties. Each SMSA must include at least one central city, and the complete title of an SMSA identifies the central city or cities. For a detailed description of the criteria used in defining SMSA's, see *Standard Metropolitan Statistical Areas: 1967,* cited above.

The population living outside SMSA's constitutes the nonmetropolitan population.

Items 39-80. Race and nativity.

The concept of race as used by the Bureau of the Census does not denote clear-cut scientific definitions of biological stock. Rather it reflects self-identification by respondents. Since the 1970 census obtained information on race primarily through self-enumeration, the data represent essentially self-classification by people according to the race with which they identify themselves.

The category "white" includes persons who indicated their race as white, as well as persons who did not classify themselves in one of the specific race categories on the questionnaire but entered Mexican, Puerto Rican, or a response suggesting Indo-European stock.

The category "Negro" includes persons who indicated their race as Negro or Black, as well as persons who did not classify themselves in one of the specific race categories on the questionnaire but who had such entries as Jamaican, Trinidadian, West Indian, Haitian, and Ethiopian.

The category "Indian" includes persons who indicated their race as American Indian or who reported for this item only the name of an Indian tribe.

For persons of mixed parentage who were in doubt as to their classification, the race of the person's father was used.

The category "native" comprises persons born in the United States, the Commonwealth of Puerto Rico, an outlying area of the United States, or at sea. Also included in this category is the small number of persons who, although they were born in a foreign country, have at least one native American parent. The category "foreign born" includes all persons not classified as native. "Native of foreign or mixed parentage" comprises native persons, one or both of whose parents are foreign born.

The category "foreign stock" includes the foreign-born population and the native population of foreign or mixed parentage. In this report, persons of foreign stock are classified according to their country of origin. Natives of foreign parentage whose parents were born in different countries are classified according to the country of birth of the father. Natives of mixed parentage are classified

according to the country of birth of the foreign-born parent.

The inquiries in the 1970 census permit the identification of persons of "Spanish heritage" by various means: Birthplace, birthplace of parents, language, surname, and a direct query on origin and descent.

The specific types of identification are as follows:

Spanish language.—Data on mother tongue were used as the basis for defining the Spanish language population. In 42 States and the District of Columbia, this population includes persons who reported Spanish as their mother tongue, as well as persons in families in which the head or wife reported Spanish as his or her mother tongue. In five Southwestern States—Arizona, California, Colorado, New Mexico, and Texas—persons of Spanish language also include all additional persons of Spanish surname. In three Middle Atlantic States—New York, New Jersey, and Pennsylvania—statistics for Puerto Ricans replace statistics for persons of Spanish language.

Spanish surname.—The identification of persons with Spanish surnames was performed by means of a list of over 8,000 Spanish surnames originally compiled by the Immigration and Naturalization Service (and later updated by the Census Bureau). Data for persons with Spanish surnames are shown only for five Southwestern States (Arizona, California, Colorado, New Mexico, and Texas).

Puerto Ricans.—Persons of Puerto Rican birth or parentage in the United States include persons born in Puerto Rico and persons born in the United States or an outlying area with one or both parents born in Puerto Rico.

Mother tongue relates to the language spoken in the person's home when he was a child.

Ethnic data are shown for the following categories, only if the State total for the particular group is 25,000 or more (50,000 or more in California and New York): American Indians, Japanese, Chinese, Filipino; population of Spanish heritage; country of origin of foreign stock; and mother tongue.

Items 100-117. Age.

The age classification is based on the age of the person in completed years as of April 1, 1970.

The median age is that age which divides the distribution into two equal parts, one-half of the persons being older than the median age and the other half younger.

Since adoption of the 26th Amendment to the U.S. Constitution in 1971, the minimum voting age is 18 in all the States. Therefore the median age of voting age population (item 117) was computed on the total number of persons 18 years old and over.

Items 118-122. Households and families.

A household includes all the persons who occupy a housing unit. A house, an apartment or other group of rooms, or a single room is regarded as a housing unit when it is occupied or intended for occupancy as separate living quarters, that is, when the occupants do not live and eat with any other persons in the structure, and there is either (a) direct access from the outside or through a common hall, or (b) complete kitchen facilities for the exclusive use of the occupants.

A family consists of a household head and one or more other persons living in the same household who are related to the head by blood, marriage, or adoption; all persons in a household who are related to the head are regarded as members of his (her) family. Not all households contain families, because a household may be composed of a group of unrelated persons or one person living alone.

An unrelated individual may be any of the following: A household head living alone or with nonrelatives only, a household member not related to the head, or a person living in group quarters who is not an inmate of an institution.

Persons in living arrangements other than households are classified as living in group quarters. Group quarters are located most frequently in institutions, rooming houses, military barracks, college dormitories, fraternity and sorority houses, hospitals, monasteries, convents, and ships. A house or apartment is considered group quarters if it is shared by the person in charge and five or more persons unrelated to him, or, if there is no person in charge, by six or more unrelated persons.

Inmates of institutions are persons under care or custody at the time of enumeration in homes, schools, hospitals or wards for juveniles, the physically handicapped, or the mentally handicapped; homes or hospitals for mental, tubercular, or other chronic disease patients; homes for unwed mothers; nursing, convalescent, and rest homes; homes for the aged and dependent; and correctional institutions.

Items 123-132. Marital status.

Marital status refers to status at time of enumeration. Persons classified as "married" consist of those who have been married only once and those who remarried after having been widowed or divorced. Persons reported as separated (living apart because of marital discord, with or without a legal separation) are excluded from the "married" category. Persons in common-law marriages are classified as married. Persons whose only marriage had been annulled are classified as "single," along with all persons reported as never married. Differences between the number of married males and the number of married females arise from the fact that some husbands and wives have their usual residences in different areas.

Items 133-147. Education.

School enrollment is shown for persons 3 to 34 years old. Persons were included as enrolled in school if they reported attending a "regular" school or college at any time between February 1, 1970, and the time of enumeration. Regular schooling is that which may advance a person toward an elementary school certificate or high school

diploma, or a college, university, or professional degree. Schooling that was not obtained in a regular school and schooling from a tutor or through correspondence courses were counted only if the credits obtained were regarded as transferable to a school in the regular school system. Persons were included as enrolled in nursery school only if the school included instruction as an important and integral phase of its program. Schooling which is generally regarded as not "regular" includes that given in nursery schools which simply provide custodial day care, in specialized vocational, trade, or business schools, in on-the-job training, and through correspondence courses.

Elementary school, as defined here, includes grades 1 to 8, and high school includes grades 9 to 12. If a person was attending a junior high school, the equivalent in terms of 8 years of elementary school and 4 years of high school was recorded. In general, a "public" school is defined as any school which is controlled and supported primarily by a local, State, or Federal Government agency. A "private" school is one which is controlled and supported primarily by a religious organization or other private group.

The data on years of school completed were derived from the answers to two questions: (a) "What is the highest grade (or year) of regular school he has ever attended?" and (b) "Did he finish the highest grade (or year) he attended?" Persons whose highest grade of attendance was in a foreign school system, or in an ungraded school where highest level of schooling was measured by "readers," or whose training was received through a tutor were instructed to report the approximate equivalent grade in the regular United States school system. A person was reported as not having completed a given grade if he dropped out or failed to pass the last grade attended.

The median number of school years completed (item 147) is the value which divides the population group into two equal parts—one having completed more, and the other less, schooling than the median.

Items 148-167. Income in 1969.

Information on money income received in the calendar year 1969 was requested from persons 14 years old and over. "Total income" is the algebraic sum of the amounts reported separately for wage and salary income, nonfarm net self-employment income, farm net self-employment income, Social Security or railroad retirement income, public assistance or welfare income, and all other income. The figures represent the amount of income received before deductions for personal income taxes, Social Security, bond purchases, union dues, medicare deductions, etc.

Receipts from the following sources were not included as income: Money received from the sale of property (unless the recipient was engaged in the business of selling such property); the value of income "in kind" such as free living quarters or food produced and consumed in the home; withdrawal of bank deposits; money borrowed; tax refunds; exchange of money between relatives living in the same household; gifts and lump-sum inheritances, insurance payments, and other types of lump-sum receipts.

Family income is the sum of income received by all family members 14 years old and over. Although the income statistics cover the calendar year 1969, the characteristics of persons and the composition of families refer to the time of enumeration (April 1, 1970). For most families, however, the income reported was received by persons who were members of the family throughout 1969.

The median income is the amount which divides the distribution into two equal groups, one having incomes above the median and the other having incomes below the median. For families and unrelated individuals the median income is based on the distribution of the total number of families and unrelated individuals, including those with no income.

Per capita income (item 160) is computed by dividing the aggregate income of all persons by the total number of persons, including those who had no income.

Families and unrelated individuals are classified as being above or below the low income level (items 161-167) using the low income level index adopted by a Federal Interagency Committee in 1969. This index provides a range of income cutoffs or "low income thresholds" adjusted to take into account such factors as family size, sex and age of the family head, the number of children, and farm-nonfarm residence. These income cutoffs are updated every year to reflect changes in the Consumer Price Index.

In 1969, low income levels ranged from $1,487 for a female unrelated individual 65 years old and over living on a farm to $6,116 for a nonfarm family with a male head and with seven or more persons. The average low income level for a nonfarm family of four headed by a male was $3,745.

Low income levels are computed on a national basis only. No attempt has been made to adjust these thresholds for regional, State, or other local variations in the cost of living.

Low income level measures exclude inmates of institutions, members of the Armed Forces living in barracks, college students living in dormitories, and unrelated individuals under 14 years old.

Items 168-174. Veteran status.

A veteran, as defined here, is a civilian male 18 years old and over who has served but is not now serving in the Armed Forces of the United States. A veteran who served in more than one war or conflict is classified according to the last one in which he served.

Items 175-186. Employment status.

The data on employment status relate to the calendar week prior to the date on which the persons provided the information. This week is not the same for all persons because not all were enumerated during the same week; the majority, however, were enumerated during the first half of April 1970.

Employed persons comprise all civilians 16 years old and over who were either (a) "at work"—those who did any work at all as paid employees or in their own business or profession, or on their own farm, or who worked 15 hours or more as unpaid workers on a family farm or in a family business; or (b) were "with a job but not at work"—those who did not work during the reference week but had jobs or businesses from which they were temporarily absent due to illness, bad weather, industrial dispute, vacation, or other personal reasons. Excluded from the employed are persons whose only activity consisted of work around the house or volunteer work for religious, charitable, and similar organizations.

Persons are classified as unemployed if they were civilians 16 years old and over and: (a) were neither "at work" nor "with a job, but not at work" during the reference week, (b) were looking for work during the past 4 weeks, and (c) were available to accept a job. Persons who did not work at all during the reference week and were waiting to be called back to a job from which they had been laid off are also included as unemployed.

The "civilian labor force" comprises persons classified as employed or unemployed (described above). The "total labor force" includes all persons in the civilian labor force plus members of the Armed Forces (persons on active duty).

Items 187-192. Class of worker.

These items refer to the same jobs as are included in the industry and occupation data (items 193-227). The placement of a person in a particular class-of-worker category is basically independent, however, of the industry or occupation in which he worked. The data relate to the job held during the calendar week prior to the date on which the person provided the information. For a person employed at two or more jobs, the job at which he worked the greatest number of hours was reported.

The categories are defined as follows:

Private wage and salary workers.—Persons who worked for a private employer for wages, salary, commission, tips, pay-in-kind, or at piece rates. Since all employees of corporations are classified as private wage and salary workers, this category includes persons who consider themselves as self-employed but work for corporations. (In most cases the respondent will own or be part of a group that owns controlling interest in the corporation.)

Government workers.—Persons who worked for any governmental unit, regardless of the activity of the particular agency. This category is subdivided by the level of government: (a) Federal, (b) State, and (c) local (county, city, village, township, etc.).

Self-employed workers.—Persons who worked for profit or fees in their own unincorporated business, profession, or trade, or who operated a farm. Included here are the owner-operators of large stores and manufacturing establishments as well as small merchants, independent craftsmen and professional men, farmers, peddlers, and other persons who conducted enterprises on their own.

Items 193-204. Industry.

These data were obtained from persons in their own households and differ from figures obtained from business establishments, farm enterprises, and certain governmental programs. For example, data from households refer to place of residence, represent an unduplicated count, and cover all types of workers; whereas data from business establishments, etc., refer to place of work, include more than once those persons who worked for more than one establishment during the reporting period, and generally exclude private household workers, unpaid family workers, and self-employed workers. In addition, somewhat different industrial classification systems are normally used for the two types of data. See also text for items 187-192.

The industry classification system developed for the 1970 Census of Population consists of 227 categories classified into 12 major industry groups. Employment data are shown here for 11 of the 12 major industry groups, the one exception being "entertainment and recreation services." For the composition of the industry groups and each specific category, and additional information on the industry classification system, see Bureau of the Census, *1970 Census of Population Classified Index of Industries and Occupations,* U.S. Government Printing Office, Washington, D.C., 1971.

Items 205-227. Occupation.

The occupation classification system developed for the 1970 Census of Population consists of 441 specific occupation categories arranged into 12 major occupation groups. The 12 major groups are combined into four occupation divisions—white collar, blue collar, farmworkers, and service workers. Data are shown here for the four divisions and for the major occupation groups included in the white collar and blue collar classifications, except that "operatives, except transport" and "transport equipment operatives" are combined. The figures for farmworkers include "farmers and farm managers" and "farm laborers and farm foremen." The figures for service workers include private household workers, shown separately under "female employed." See also text for items 187-192.

Additional information on the composition of the detailed categories and major occupation groups may be found in Bureau of the Census, *1970 Census of Population Classified Index of Industries and Occupations,* cited under items 193-204.

Items 228-229. Means of transportation to work.

The figures refer to the chief means of travel or type of conveyance used in traveling to and from work on the last day the respondent worked at the address given as his or her place of work. "Chief means" refers to the means of transportation covering the greatest distance if more than

one means was used in daily travel. Public transportation includes buses, streetcars, subways, elevated trains, and railroads.

Items 230-233. Migration.

The data on residence in 1965 refer to the usual place of residence on April 1, 1965, of all persons who were 5 years old or over on April 1, 1970. Residence in 1965 was used in conjunction with residence in 1970 to determine the extent of mobility of the population. The category "same house" includes all persons who did not move during the 5 years as well as those who had moved but by 1970 had returned to their 1965 residence. The category "different house" includes persons who, on April 1, 1965, lived in the United States in a different house from the one they occupied on April 1, 1970, and for whom sufficient information concerning the 1965 residence was collected. The category "abroad" includes those with residence in a foreign country or an outlying area of the United States in 1965.

CENSUS OF HOUSING, 1970

Items 234-303. General note.

Source: U.S. Bureau of the Census, 1970 Census of Housing, special tabulations.

The housing statistics presented here are based on results of the 1970 Census of Housing, conducted by the Bureau of the Census as of April 1, 1970. Corresponding data for States and counties appear in Volume I, *Housing Characteristics for States, Cities, and Counties.*

Rather than complete counts, the data are based on representative samples consisting of 5 percent, 15 percent, and 20 percent, depending on the subject covered. See discussion of sampling versus complete count under General note for items 18-233. For a measure of the sampling variability and a discussion of the sample design and reliability of the data, see the section on "Accuracy of the Data" in *U.S. Census of Housing: 1970,* Vol. I, *Housing Characteristics for States, Cities, and Counties.*

See also General note for items 18-233 for explanation of other differences between figures shown here and those in other census reports.

Items 234-235. Housing units.

A housing unit is a house, an apartment or other group of rooms, or a single room occupied or intended for occupancy as separate living quarters; that is, the occupants do not live and eat with any other persons in the structure, and there is either (a) direct access from the outside or through a common hall, or (b) complete kitchen facilities for the exclusive use of the occupants. Mobile homes, trailers, tents, boats, and railroad cars are included if they are occupied as living quarters; they are excluded if they are vacant or used only for extra sleeping space, vacations, or business. Hotel and motel accommodations are included as housing units if they are the usual residence of the occupants. Vacant rooms or suites of rooms are classified as housing units only in those hotels in which 75 percent or more of the accommodations are occupied by permanent residents. In institutions, dormitories, residence halls, or similar places, living quarters of staff personnel are classified as separate housing units if they satisfy the housing unit criteria.

Occupied quarters which do not qualify as housing units are considered as group quarters and are not included in the housing inventory. See also text for items 118-122.

Vacant housing units intended for year-round occupancy and vacant units intended for seasonal occupancy or held for migratory labor are included in the total housing inventory (item 234, All housing units). Year-round housing units (item 235) include vacant units intended for year-round use, but exclude vacant units held for seasonal occupancy or for migratory labor because it is difficult to obtain reliable information for them. The characteristics presented here are limited to year-round housing units.

Items 236-238. Urban and rural housing.

Urban housing comprises all housing units located in places defined as urban by the Bureau of the Census. In rural areas, housing units are subdivided into rural farm and rural nonfarm housing. For definitions of urban and rural, see text for items 26-38.

Items 239-244. Metropolitan and nonmetropolitan housing.

For a definition of standard metropolitan statistical areas (SMSA's), see text for items 26-38.

Items 245-254. Occupied units.

A housing unit is defined as occupied if it is the usual place of residence of the person or group of persons living in it at the time of census enumeration or if the occupants are only temporarily absent—for example, on vacation.

A housing unit is classified as owner-occupied if the owner or co-owner lives in the unit, even if it is mortgaged or not fully paid for. All other occupied units are classified as renter-occupied, whether rented for cash or occupied without payment of cash rent.

Occupied housing units are classified by race according to the race of the head of the household.

Items 255-259. Units, by number of rooms.

Rooms include whole rooms used for living purposes, such as living rooms, dining rooms, kitchens, bedrooms, finished recreation rooms, family rooms, etc. Bathrooms, halls, kitchenettes, utility rooms, unfinished attics and basements, etc., are not included in the count of rooms.

The median is the value which divides the distribution of housing units into two equal parts—one-half the units having more rooms and the other half having fewer rooms than the median.

Items 260-264. Units, by number in structure.

A structure is defined as a separate building that either has open space on all sides or is separated from other structures by dividing walls that extend from ground to

roof. The number of units in a structure comprises both occupied and vacant housing units.

Mobile homes and trailers are shown as a separate category. When one or more rooms have been added to a mobile home or trailer it is classified as a one-family house. However, if only a porch or shed has been added, it is still counted as a mobile home or trailer.

Items 265-268. Units, by year structure built.

"Year structure built" refers to the date of original construction, not to any later remodeling, addition, or conversion.

Items 269-271. Units, by number of complete bathrooms.

A housing unit has a complete bathroom if it has piped hot water and a room with a flush toilet, bathtub or shower, and wash basin for the exclusive use of the occupants of the unit. A half bathroom has either a flush toilet or bathing facilities for exclusive use. Units "with other bathroom arrangement or none" (item 271) include those with bathroom facilities which are also for the use of the occupants of other housing units as well as those which do not have a complete bathroom.

Items 272-275. Plumbing facilities.

Occupied housing units with all plumbing facilities are units which have piped hot and cold water inside the structure and flush toilet and bathtub or shower inside the structure for the exclusive use of the occupants of the unit. Units lacking some or all plumbing facilities are those lacking one or more of the facilities just named and those whose toilet or bathing facilities are used also by occupants of other units.

Items 276-280. Persons per occupied unit.

All persons occupying the housing unit are counted. The number includes not only occupants related to the head of the household but also any lodgers, roomers, boarders, partners, wards, foster children, and resident employees who share the living quarters of the household head.

The median is the value which divides the distribution of housing units into two equal parts—one-half the units having more persons and the other half having fewer persons than the median.

Items 281-282. Persons per room of occupied units.

The number of persons per room is computed for each occupied housing unit by dividing the number of persons in the unit by the number of rooms in the unit.

Items 283-284. Automobiles available per household.

Automobiles available to a housing unit represent the number of passenger automobiles, including station wagons, which are owned or regularly used by any member of the household and which are ordinarily kept at home. Leased and company-owned automobiles kept at home are included. Taxicabs, pickups, or larger trucks are not included.

Items 285-294. Value.

For definition of owner-occupied units, see text for items 245-254.

Value is the respondent's estimate of how much the property (house and lot) would sell for if it were for sale in April 1970. The term "specified owner-occupied" means that the value data are limited to owner-occupied one-family houses on less than 10 acres, without a commercial establishment or medical office on the property. Owner-occupied cooperatives, condominiums, mobile homes, and trailers are excluded from the value tabulations.

The median value is the value which divides the distribution of units into two equal parts—one-half the units falling below this value and the other half exceeding it.

Items 295-303. Gross rent.

For definition of renter-occupied units, see text for items 245-254.

Gross rent is the contract rent (the monthly rent agreed upon) plus the estimated average monthly cost of utilities (water, electricity, gas) and fuels, such as wood, coal, and oil if these items are paid for by the renter. The term "specified renter-occupied" means that the rent data exclude one-family houses on 10 acres or more and units occupied without payment of cash rent.

The median rent is the rent which divides the distribution of units into two equal parts—one-half the units falling below this rent and the other half exceeding it. Renter units occupied without payment of cash rent were excluded from the computation of the median.

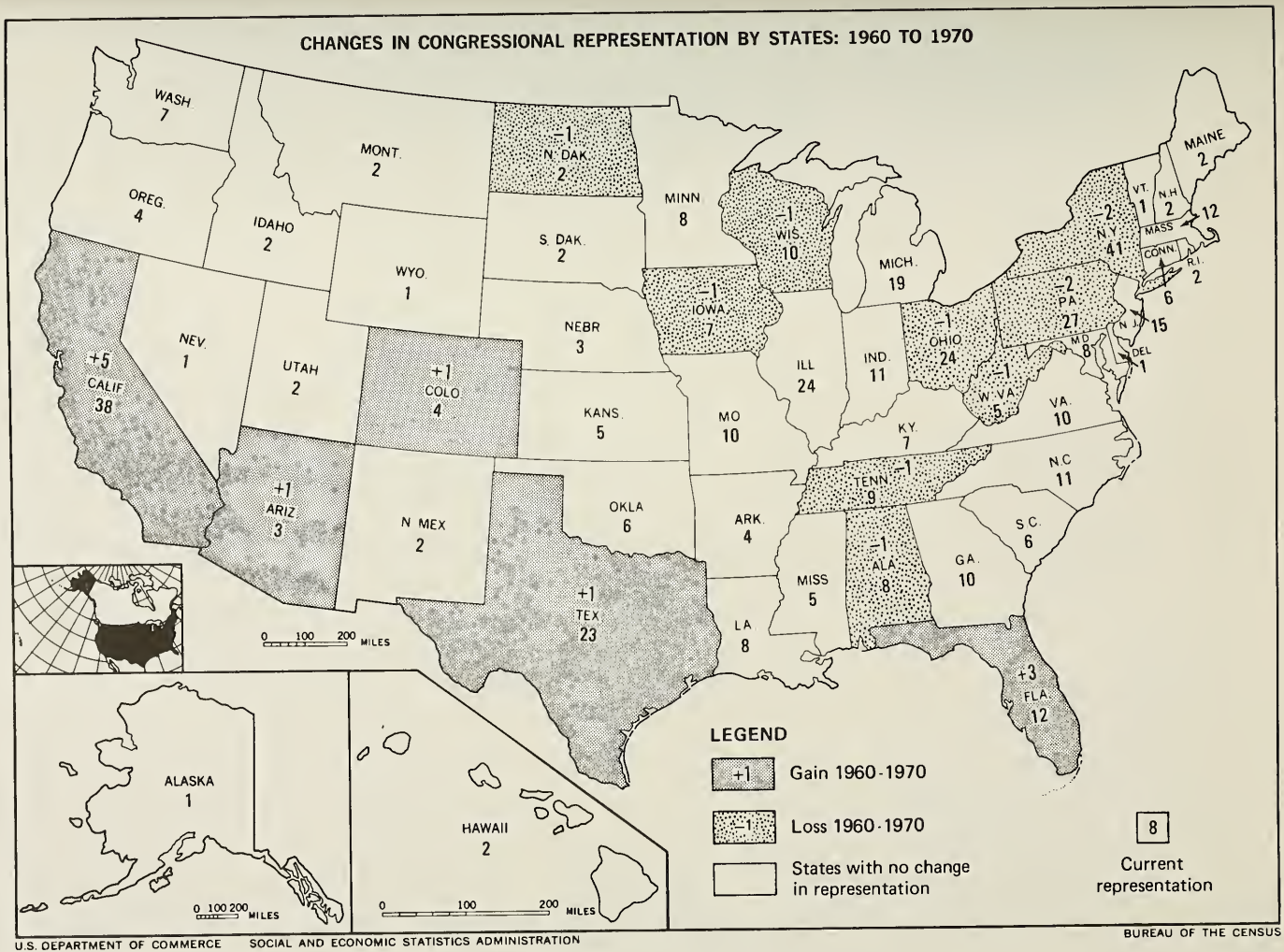

U.S. DEPARTMENT OF COMMERCE SOCIAL AND ECONOMIC STATISTICS ADMINISTRATION

BUREAU OF THE CENSUS

Item No.	Item	United States
	ELECTIONS	
1	Vote cast for Representative, 1970	[1]54,177,486
2	Democratic Party	[1]28,635,202
3	Republican Party	[2]24,177,619
4	Percent for party with most votes	52.9
5	Vote cast for Representative, 1968	[2]66,277,255
6	Democratic Party	[2]33,062,544
7	Republican Party	[2]31,933,592
8	Percent for party with most votes	49.9
9	Vote cast for Representative, 1966	[2] [3]52,604,976
10	Democratic Party	[2] [3]26,541,301
11	Republican Party	[2] [3]25,265,976
12	Percent for party with most votes	50.5
13	Vote cast for President, 1968	73,194,992
14	Democratic Party	30,961,721
15	Republican Party	31,775,071
16	American Independent Party	9,911,064
17	Percent for party with most votes	43.4
	CENSUS OF POPULATION, 1970	
18	Total population, 1970	203,212,877
20	Total population, 1960	179,325,671
21	Percent change, 1960 to 1970	13.3
	Average population per district, 1970	465,468
24	Land area ... sq. mi.	3,536,855
25	Population per square mile, 1970	57.5
	SEX AND RESIDENCE	
26	Male	98,890,515
27	Female	104,322,362
28	Urban	149,334,020
29	Percent of total population	73.5
30	Rural nonfarm	45,586,707
31	Rural farm	8,292,150
32	Metropolitan (SMSA)	139,418,047
33	Percent of total population	68.6
34	Urban	123,000,969
35	Central cities	63,789,524
36	Outside central cities	59,211,445
37	Rural	16,417,078
38	Nonmetropolitan	63,794,830
	RACE AND NATIVITY	
39	White	178,107,190
40	Negro	22,549,815
41	Percent of total population	11.1
42A	American Indian	763,594
42B	Japanese	588,324
42C	Chinese	431,583
42D	Filipino	336,731
50A	Persons of Spanish heritage	9,294,509
50B	Percent of total population	4.6
60	Total foreign stock	33,575,232
61	Percent of total population	16.5
62	Foreign born	9,619,302
63	Native of foreign or mixed parentage	23,955,930
	Country of origin of foreign stock:	
70A	Austria	975,325
70B	Canada	3,034,556
70C	Czechoslovakia	759,527
70D	Denmark	325,561
70F	France	343,367
70G	Germany	3,622,035
70H	Greece	434,571
70I	Hungary	603,668
70J	Ireland	1,450,220
70K	Italy	4,240,779
70L	Lithuania	330,977
70M	Netherlands	383,709
70N	Norway	614,649
70O	Poland	2,374,244
70R	Sweden	806,138
70T	United Kingdom	2,465,050
70U	U.S.S.R.	1,943,195
70V	Yugoslavia	447,271
	Mother tongue (other than English):	
80A	French	2,598,408
80B	German	6,093,054
80C	Hungarian	447,497
80D	Italian	4,144,315
80E	Polish	2,437,938
80F	Russian	334,615
80G	Spanish	7,823,583
80H	Swedish	626,102
80I	Yiddish	1,593,993

Item No.	Item	United States
	CENSUS OF POPULATION, 1970—Con.	
	AGE	
100	Under 5 years	17,119,245
101	5-13 years	36,696,253
102	14-15 years	8,310,919
103	16-17 years	7,804,095
104	18-20 years	10,681,381
105	21-24 years	12,701,625
106	25-34 years	24,845,947
107	35-44 years	23,132,821
108	45-54 years	23,158,493
109	55-61 years	13,684,310
110	62-64 years	4,975,914
111	65 years and over	20,101,874
112	18 years and over	133,282,365
113	White	118,661,120
114	Negro	13,013,165
115	18 years and over, Spanish heritage	5,112,967
116	Median age, total population ... years	28.1
117	Median age, voting age population ... years	43.0
	HOUSEHOLDS AND FAMILIES	
118	Number of households	63,637,721
119	Number of families	51,168,599
120	Number of unrelated individuals	16,052,389
121	Population in group quarters	5,786,363
122	Inmates of institutions	2,126,719
	MARITAL STATUS	
123	Male, 18 years old and over	63,277,575
124	Married (excludes separated)	45,867,559
125	Widowed	2,123,424
126	Divorced	1,919,983
127	Single	12,328,264
128	Female, 18 years old and over	70,035,905
129	Married (excludes separated)	45,670,103
130	Widowed	9,597,477
131	Divorced	2,993,693
132	Single	10,050,843
	EDUCATION	
133	Public school enrollment (ages 3-34)	45,283,755
134	Percent Negro	14.5
135	Nursery and kindergarten	2,845,112
136	Elementary (grades 1-8)	29,375,178
137	Secondary (grades 9-12)	13,063,465
138	Private school enrollment	6,382,282
139	Elementary (grades 1-8)	3,835,041
140	Secondary (grades 9-12)	1,417,169
141	College enrollment	6,966,033
142	Persons 25 years old and over	109,899,359
143	Completed 5 years of school or less	8,331,166
144	Completed 8 years of school	14,015,364
145	Completed 4 years of high school or more	57,526,047
146	Completed 4 years of college or more	11,717,266
147	Median years of school completed	12.1
	INCOME IN 1969	
	Families with income of—	
148	Less than $3,000	5,272,846
149	$3,000-$4,999	5,104,500
150	$5,000-$6,999	6,084,149
151	$7,000-$9,999	10,556,286
152	$10,000-$14,999	13,625,748
153	$15,000-$24,999	8,182,638
154	$25,000 or more	2,342,432
155	Percent families with $15,000 or more	20.6
156	Median family income	$9,586
157	White	$9,957
158	Negro	$6,063
159	Unrelated individuals, median income[4]	$2,488
160	Per capita income, all persons	$3,119
	Families below—	
161	Low income level	5,482,886
162	Percent of all families	10.7
163	Percent with female heads	32.8
	Persons[5] below—	
164	Low income level	27,057,482
165	Percent related children under 18 years	38.5
166	Percent 65 years and over	19.3
167	Number of unrelated individuals	5,953,410

[1] Excludes votes for unopposed candidates in Arkansas, Florida, and Oklahoma, not required by law to be tabulated. [2] Excludes votes for unopposed candidates in Arkansas, not required by law to be tabulated. [3] Excludes vote cast in congressional districts 4, 5, and 6 of Georgia; not available. [4] 14 years old and over. [5] Excludes inmates of institutions, members of the Armed Forces living in barracks, college students in dormitories, and unrelated individuals under 14 years.

Item No.	Item	United States
	CENSUS OF POPULATION, 1970—Con.	
	VETERAN STATUS	
168	Civilian males, 18 years old and over	61,349,419
169	Veterans	28,093,508
170	Percent of total	45.8
171	Vietnam	4,482,359
172	Korea	5,565,997
173	World War II	12,462,933
174	World War I and other service	5,582,219
	EMPLOYMENT STATUS	
175	Total labor force, 16 years old and over	82,048,781
176	Armed Forces	1,997,735
177	Civilian	80,051,046
178	Employed	76,553,599
179	Unemployed	3,497,447
180	Percent of civilian labor force	4.4
181	Male civilian, 16 years old and over	49,549,239
182	Employed	47,623,754
183	Unemployed	1,925,485
184	Female civilian, 16 years old and over	30,501,807
185	Employed	28,929,845
186	Unemployed	1,571,962
	CLASS OF WORKER	
187	Private wage and salary workers	57,917,538
188	Government workers	12,320,637
189	Federal	3,284,241
190	State	3,016,396
191	Local	6,020,000
192	Self-employed workers	5,911,204
	INDUSTRY	
	Employed in—	
193	Manufacturing	19,837,208
194	Transportation, communications, and other public utilities	5,186,101
195	Construction	4,572,235
196	Agriculture, forestry, and fisheries	2,840,488
197	Mining	630,788
198	Wholesale and retail trade	15,372,880
199	Finance, insurance, and real estate	3,838,387
200	Business and repair services	2,394,887
201	Personal services	3,536,576
202	Professional and related services	13,511,204
203	Educational services	6,114,878
204	Public administration	4,201,652
	OCCUPATION	
	Male employed:	
205	White collar	19,062,538
206	Percent of total	40.0
207	Professional and technical workers	6,800,554
208	Managers and administrators	5,315,768
209	Salesworkers	3,303,774
210	Clerical workers	3,642,442
211	Blue collar	22,544,880
212	Craftsmen and foremen	10,088,483
213	Operatives	9,309,415
214	Nonfarm laborers	3,146,982
215	Service workers	3,873,354
216	Farmworkers	2,142,982
	Female employed:	
217	White collar	17,853,383
218	Percent of total	61.7
219	Professional and technical workers	4,550,584
220	Managers and administrators	1,055,381
221	Salesworkers	2,141,600
222	Clerical workers	10,105,818
223	Blue collar	4,952,492
224	Operatives	4,147,045
225	Service workers	5,899,897
226	Private household	1,109,854
227	Farmworkers	224,073
	MEANS OF TRANSPORTATION TO WORK	
228	Workers using private automobile	59,722,550
229	Workers using public transport	6,810,458
	MIGRATION	
230	Persons 5 years old and over, 1970[1]	186,094,822
	Residence in 1965:	
231	Same house as in 1970 (nonmovers)	98,563,661
232	Different house, same State	15,656,054
233	Different State or abroad	18,777,430

Item No.	Item	United States
	CENSUS OF HOUSING, 1970	
234	All housing units (incl. seasonal and migratory)	68,671,920
235	All year-round units	67,699,084
236	Urban	50,002,480
237	Rural nonfarm	15,295,840
238	Rural farm	2,400,764
239	Metropolitan (SMSA)	46,082,602
240	Urban	41,510,414
241	Central cities	22,566,060
242	Outside central cities	18,944,354
243	Rural	4,572,188
244	Nonmetropolitan	21,616,482
245	Occupied units	63,445,192
246	White	56,606,006
247	Negro	6,174,353
248	Owner-occupied units	39,885,545
249	Percent of all occupied	62.9
250	White	37,005,102
251	Negro	2,567,761
252	Renter-occupied units	23,559,647
253	White	19,600,904
254	Negro	3,606,592
	Year-round units—	
255	With 1 and 2 rooms	3,583,598
256	With 3 and 4 rooms	21,558,040
257	With 5 and 6 rooms	30,607,487
258	With 7 rooms or more	11,949,959
259	Median number of rooms	5.0
260	With 1 unit in structure	46,790,551
261	With 2-4 units in structure	9,006,950
262	With 5-49 units in structure	7,394,505
263	With 50 or more units in structure	2,434,191
264	Mobile home or trailer	2,072,887
	In structure built—	
265	1960 to March 1970	16,956,075
266	1950 to 1959	14,499,157
267	1940 to 1949	8,785,986
268	1939 and earlier	27,457,866
269	With 1-1½ bathrooms	51,885,207
270	With 2 or more bathrooms	10,722,856
271	With other bathroom arrangement or none	5,085,779
	Occupied units—	
272	With all plumbing facilities	59,934,441
273	1 or more persons per room	4,360,618
274	Lacking some or all plumbing facilities	3,510,751
275	Percent of occupied units	5.5
	Persons per unit:	
276	1 person	11,150,663
277	2-3 persons	29,690,304
278	4-5 persons	15,996,867
279	6 persons or more	6,607,358
280	Median	2.7
	Persons per room:	
281	1.00 or less	58,384,724
282	More than 1.00	5,060,468
	Automobiles available:	
283	1 per household	30,268,323
284	2 or more per household	22,095,033
	Value:	
285	Specified owner-occupied units	31,726,306
286	Less than $5,000	1,823,778
287	$5,000-$9,999	4,907,162
288	$10,000-$14,999	6,391,688
289	$15,000-$19,999	6,432,981
290	$20,000-$24,999	4,679,859
291	$25,000-$34,999	4,444,399
292	$35,000-$49,999	2,049,572
293	$50,000 or more	996,867
294	Median value	$17,100
	Gross monthly rent:	
295	Specified renter-occupied units	22,333,580
296	Less than $40	698,951
297	$40-$59	1,709,246
298	$60-$79	3,058,096
299	$80-$99	3,700,664
300	$100-$149	7,103,784
301	$150-$199	3,304,017
302	$200 or more	1,459,119
303	Median rent	$108

[1] Includes persons who moved, residence in 1965 not reported.

Source: U.S. Bureau of the Census, Census of Population: 1970, Vol. I, Characteristics of the Population, Part I, U.S. Summary; Census of Housing: 1970, Vol. I, Housing Characteristics for States, Cities, and Counties, Part I, U.S. Summary; and records. For source of elections data, see text, p. xi.

Map of Congressional Districts, Counties, and Selected Cities

(7 Districts)

Districts established January 19,1972

U.S. DEPARTMENT OF COMMERCE
SOCIAL AND ECONOMIC STATISTICS ADMINISTRATION
BUREAU OF THE CENSUS

JEFFERSON COUNTY

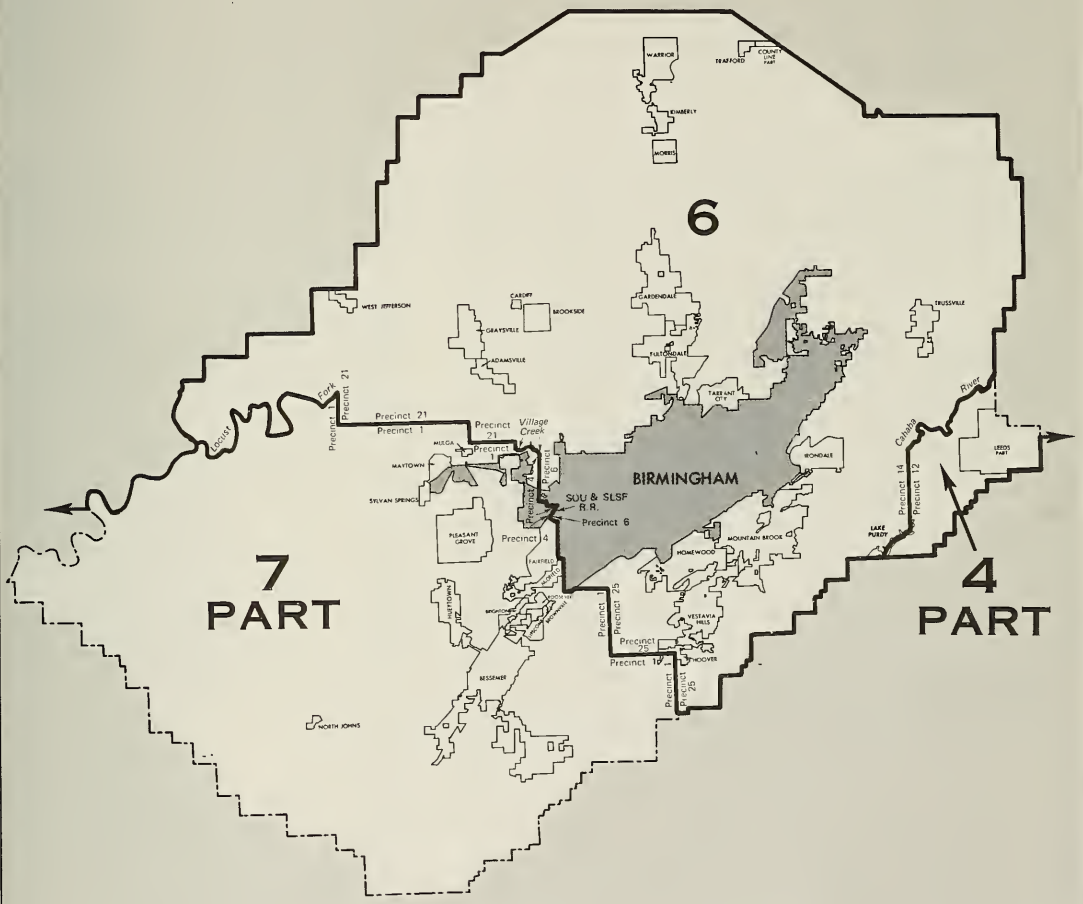

Districts established January 19, 1972

U.S. DEPARTMENT OF COMMERCE
SOCIAL AND ECONOMIC STATISTICS ADMINISTRATION
BUREAU OF THE CENSUS

Item No.	Item	State total	1st	2d	3d	4th	5th	6th	7th
	ELECTIONS*								
1	Vote cast for Representative, 1970	741,072	121,171	124,307	96,000	101,808	90,058	92,251	115,091
2	Democratic Party	475,095	34,273	61,224	78,997	98,966	76,413	39,970	85,060
3	Republican Party	188,050	72,721	49,107	9,667	[1]1,651	–	50,421	[1]4,296
4	Percent for party with most votes	64.1	60.0	49.3	82.3	97.2	84.8	54.7	73.9
5	Vote cast for Representative, 1968	919,133	127,364	136,823	118,904	156,369	112,448	129,639	135,889
6	Democratic Party	555,026	51,494	74,963	100,250	118,698	85,528	46,429	77,132
7	Republican Party	247,438	71,035	46,650	8,596	32,164	–	70,171	17,740
8	Percent for party with most votes	60.4	55.8	54.8	84.3	75.9	76.1	54.1	56.8
9	Vote cast for Representative, 1966	710,506	106,146	101,874	89,318	126,166	92,543	109,277	84,534
10	Democratic Party	432,422	39,606	64,772	63,836	81,561	65,982	41,176	75,225
11	Republican Party	278,084	66,540	37,102	[1]25,482	44,605	[1]26,561	68,101	9,309
12	Percent for party with most votes	60.9	62.7	63.6	71.5	64.6	71.3	62.3	89.0
13	Vote cast for President, 1968	1,049,921	147,173	149,360	141,261	167,697	137,546	154,942	150,133
14	Democratic Party[2]	196,579	27,878	26,179	26,024	15,710	16,900	40,290	43,408
15	Republican Party	146,923	14,643	12,337	14,611	32,027	23,576	34,505	14,585
16	American Independent Party[3]	691,425	102,755	109,223	98,246	117,428	94,659	78,464	89,956
17	Percent for party with most votes	65.9	69.8	73.1	69.5	70.0	68.8	50.6	59.9
	CENSUS OF POPULATION, 1970								
18	Total population, 1970	3,444,165	491,747	491,676	493,588	492,196	489,771	493,045	492,142
19	Percent of State total	100.0	14.3	14.3	14.3	14.3	14.2	14.3	14.3
20	Total population, 1960	3,266,740	479,121	476,184	475,224	470,684	383,625	488,364	493,538
21	Percent change, 1960 to 1970	5.4	2.6	3.3	3.9	4.6	27.7	1.0	-0.3
	Average population per district, 1970	492,024	(X)	(X)	(X)	(X)	(X)	(X)	(X)
22	Population above (+) or below (–) average	(X)	-277	-348	+1,564	+172	-2,253	+1,021	+118
23	Percent above (+) or below (–) average	(X)	-0.0562	-0.0707	+0.3178	+0.0349	-0.4579	+0.2075	+0.0239
24	Land area ... sq. mi.	50,708	8,009	9,129	8,863	9,419	4,941	674	9,673
25	Population per square mile, 1970	67.9	61.4	53.9	55.7	52.3	99.1	731.5	50.9
	SEX AND RESIDENCE								
26	Male	1,661,359	237,864	237,523	239,515	239,297	239,590	231,100	236,421
27	Female	1,782,806	253,883	254,153	254,073	252,901	250,181	261,947	255,719
28	Urban	2,012,573	305,937	300,666	240,581	171,306	281,490	440,473	273,571
29	Percent of total population	58.4	62.2	61.2	48.7	34.8	57.5	89.3	55.6
30	Rural nonfarm	1,271,951	170,689	161,343	235,258	274,537	179,292	51,211	198,338
31	Rural farm	159,641	15,121	29,667	17,749	46,353	28,989	1,361	20,233
32	Metropolitan (SMSA)	1,801,095	376,690	167,790	78,929	157,936	228,239	493,045	300,149
33	Percent of total population	52.3	76.6	34.1	16.0	32.1	46.6	100.0	61.0
34	Urban	1,368,885	280,057	139,102	32,431	88,006	161,827	450,842	218,639
35	Central cities	881,706	189,986	133,471	–	53,898	137,878	299,340	69,109
36	Outside central cities	487,179	90,071	5,631	32,431	34,108	23,949	151,502	149,530
37	Rural	432,210	96,633	28,688	46,498	69,930	66,412	42,203	81,510
38	Nonmetropolitan	1,643,070	115,057	323,886	414,659	334,260	261,532	–	191,993
	RACE AND NATIVITY								
39	White	2,535,823	329,082	344,395	338,774	449,982	424,140	344,446	305,300
40	Negro	903,000	160,741	146,345	154,268	41,987	65,018	147,849	186,493
41	Percent of total population	26.2	32.7	29.8	31.3	8.5	13.3	30.0	37.9
60	Total foreign stock	63,730	11,983	9,385	5,257	3,363	10,839	16,434	6,554
61	Percent of total population	1.9	2.4	1.9	1.1	0.7	2.2	3.3	1.3
62	Foreign born	15,988	2,485	2,628	1,763	732	3,286	3,726	1,388
63	Native of foreign or mixed parentage	47,742	9,498	6,757	3,494	2,631	7,553	12,708	5,166

– Represents zero. X Not applicable.

* Data for congressional districts reflect party vote for Representatives and are not necessarily comparable as vote cast for individual candidates; see text. State totals include absentee votes in Jefferson County not distributed in district-by-district tabulation.

[1] No candidate in this district as constituted before redistricting.

[2] Comprises vote for Humphrey as candidate of the Alabama Independent Democratic Party and the National Democratic Party of Alabama.

[3] Comprises vote for Wallace under banner of the Democratic Party whose presidential elector slate was pledged to Wallace.

Item No.	Item	State total	1st	2d	3d	4th	5th	6th	7th
	CENSUS OF POPULATION, 1970—Con.								
	AGE								
100	Under 5 years	299,479	45,141	43,299	44,477	40,560	45,656	38,326	41,988
101	5-13 years	645,701	100,278	90,649	90,933	86,482	97,500	86,743	93,063
102	14-15 years	151,805	23,177	20,974	20,999	20,855	21,064	21,272	23,445
103	16-17 years	141,694	20,778	20,014	20,086	19,908	19,374	19,845	21,675
104	18-20 years	185,276	24,464	28,427	32,141	23,125	23,802	23,844	29,427
105	21-24 years	211,412	27,710	34,034	34,289	26,162	30,029	29,333	29,851
106	25-34 years	407,508	58,063	56,736	56,529	57,997	66,731	58,553	52,944
107	35-44 years	383,283	53,053	52,614	51,248	55,557	60,798	57,651	52,405
108	45-54 years	370,648	51,507	51,611	50,595	55,487	51,752	57,870	51,876
109	55-61 years	232,870	32,425	33,403	33,780	37,731	27,541	35,331	32,681
110	62-64 years	87,472	11,847	12,093	12,742	14,761	10,081	13,234	12,718
111	65 years and over	327,017	43,304	47,822	45,769	53,573	35,443	51,045	50,067
112	18 years and over	2,205,486	302,373	316,740	317,093	324,393	306,177	326,861	311,969
113	White	1,696,288	214,441	234,161	231,832	300,429	268,879	237,661	209,104
114	Negro	505,391	86,705	81,877	84,831	23,776	36,885	88,635	102,583
115	18 years and over, Spanish heritage	8,055	1,509	1,818	974	312	1,418	1,177	847
116	Median age, total population ... years	27.1	25.8	26.5	25.7	30.0	26.1	29.6	26.3
117	Median age, voting age population ... years	42.8	42.7	42.5	42.0	44.9	40.4	44.0	43.4
	HOUSEHOLDS AND FAMILIES								
118	Number of households	1,039,005	142,126	149,528	144,702	155,965	144,990	159,249	142,583
119	Number of families	874,659	119,772	124,677	121,891	134,523	126,947	128,346	118,581
120	Number of unrelated individuals	239,764	28,940	40,785	40,813	24,706	27,010	40,288	37,250
121	Population in group quarters	80,194	8,747	14,758	18,922	3,972	7,531	6,826	19,334
122	Inmates of institutions	31,060	5,798	2,672	4,954	2,690	1,948	2,651	10,283
	MARITAL STATUS								
123	Male, 18 years old and over	1,030,301	141,553	149,127	149,320	152,738	145,745	146,739	145,089
124	Married (excludes separated)	772,437	104,204	109,164	107,804	121,719	115,424	111,076	103,108
125	Widowed	35,397	4,845	5,160	5,327	5,473	3,942	4,905	5,738
126	Divorced	28,231	4,454	4,116	3,680	3,342	3,628	5,422	3,604
127	Single	175,920	25,069	28,006	29,437	20,634	20,952	22,023	29,735
128	Female, 18 years old and over	1,175,185	160,820	167,613	167,773	171,656	160,432	180,120	166,879
129	Married (excludes separated)	770,852	104,155	108,941	107,349	121,233	114,757	111,513	102,971
130	Widowed	185,856	24,806	28,310	26,302	26,861	20,881	30,352	28,361
131	Divorced	43,962	6,414	5,777	5,272	5,491	5,545	9,925	5,575
132	Single	142,067	19,707	19,265	23,765	15,470	16,571	22,640	24,633
	EDUCATION								
133	Public school enrollment (ages 3-34)	817,187	119,421	114,236	117,012	111,538	119,487	112,548	122,859
134	Percent Negro	33.5	42.4	37.4	40.0	11.0	16.0	37.6	48.8
135	Nursery and kindergarten	16,052	2,022	2,361	2,836	1,366	2,347	2,734	2,390
136	Elementary (grades 1-8)	565,354	81,635	80,151	81,694	77,161	84,404	76,390	83,856
137	Secondary (grades 9-12)	235,781	35,764	31,724	32,482	33,011	32,736	33,424	36,613
138	Private school enrollment	57,732	16,750	7,147	4,077	2,299	8,263	12,523	6,720
139	Elementary (grades 1-8)	25,359	9,678	2,730	1,591	675	3,035	4,803	2,863
140	Secondary (grades 9-12)	8,185	2,598	1,122	753	287	710	1,897	827
141	College enrollment	89,111	9,303	10,583	19,914	6,152	11,123	13,838	18,164
142	Persons 25 years old and over	1,808,798	250,199	254,279	250,663	275,106	252,346	273,684	252,693
143	Completed 5 years of school or less	265,838	35,840	42,084	43,256	40,159	30,246	28,719	45,391
144	Completed 8 years of school	160,414	22,608	19,599	22,550	30,094	20,797	23,233	21,546
145	Completed 4 years of high school or more	746,492	100,824	109,644	92,407	89,542	122,544	134,654	97,198
146	Completed 4 years of college or more	141,936	17,089	21,248	17,231	11,282	27,630	28,950	18,596
147	Median years of school completed	10.8	10.8	11.0	10.2	9.9	11.8	11.9	10.4
	INCOME IN 1969								
	Families with income of—								
148	Less than $3,000	162,152	21,378	26,009	23,543	29,144	19,419	16,534	26,042
149	$3,000-$4,999	125,802	17,677	19,292	18,835	22,115	15,503	14,478	17,871
150	$5,000-$6,999	132,002	17,955	19,421	20,370	23,402	17,190	16,664	16,995
151	$7,000-$9,999	181,976	25,659	24,113	26,018	28,269	25,447	28,779	23,732
152	$10,000-$14,999	175,178	24,306	22,974	23,385	22,828	28,450	31,001	22,309
153	$15,000-$24,999	77,733	10,216	10,062	8,040	7,166	17,174	15,712	9,417
154	$25,000 or more	19,816	2,581	2,806	1,700	1,597	3,764	5,179	2,315
155	Percent families with $15,000 or more	11.2	10.7	10.3	8.0	6.5	16.5	16.3	9.8
156	Median family income	$7,263	$7,305	$6,749	$6,817	$6,350	$8,271	$8,683	$6,806
157	White	$8,205	$8,581	$7,975	$7,852	$6,539	$8,761	$9,908	$8,390
158	Negro	$4,047	$4,054	$3,595	$4,082	$4,020	$4,312	$5,252	$3,601
159	Unrelated individuals, median income[1]	$1,617	$1,730	$1,751	$1,341	$1,455	$1,748	$2,169	$1,300
160	Per capita income, all persons	$2,310	$2,213	$2,254	$2,059	$2,052	$2,600	$2,951	$2,049
	Families below—								
161	Low income level	181,430	25,924	29,095	27,088	30,511	21,250	18,064	29,399
162	Percent of all families	20.7	21.6	23.3	22.2	22.7	16.7	14.1	24.8
163	Percent with female heads	29.6	33.3	31.2	29.5	19.5	25.3	39.7	32.3
	Persons[2] below—								
164	Low income level	852,111	129,724	136,878	131,839	123,511	94,024	89,604	146,051
165	Percent related children under 18 years	42.0	46.3	43.0	42.9	35.0	40.8	40.0	44.2
166	Percent 65 years and over	16.7	13.4	16.2	16.4	21.8	16.6	17.5	15.6
167	Number of unrelated individuals	111,050	14,576	16,766	17,585	15,539	11,083	17,048	18,441

[1] 14 years old and over.
[2] Excludes inmates of institutions, members of the Armed Forces living in barracks, college students in dormitories, and unrelated individuals under 14 years.

Item No.	Item	State total	1st	2d	3d	4th	5th	6th	7th
	CENSUS OF POPULATION, 1970—Con.								
	VETERAN STATUS								
168	Civilian males, 18 years old and over	999,997	140,260	131,677	145,263	152,500	141,120	146,323	142,878
169	Veterans	406,626	59,676	52,336	52,892	57,152	61,753	69,794	53,162
170	Percent of total	40.7	42.5	39.7	36.4	37.5	43.8	47.7	37.2
171	Vietnam	65,864	10,242	9,745	9,264	7,876	9,662	11,038	8,063
172	Korea	85,915	13,065	11,492	10,771	10,921	14,745	14,503	10,452
173	World War II	177,798	24,155	21,578	24,159	27,293	24,863	30,815	24,983
174	World War I and other service	77,049	12,214	9,521	8,698	11,062	12,483	13,438	9,664
	EMPLOYMENT STATUS								
175	Total labor force, 16 years old and over	1,282,485	172,326	195,297	187,592	178,229	185,759	195,844	167,673
176	Armed Forces	33,290	1,326	18,302	5,969	238	4,718	442	2,279
177	Civilian	1,249,195	171,000	176,995	181,623	177,991	181,041	195,402	165,394
178	Employed	1,193,315	161,993	170,522	174,459	169,051	172,174	187,403	157,960
179	Unemployed	55,880	9,007	6,473	7,164	8,940	8,867	7,999	7,434
180	Percent of civilian labor force	4.5	5.3	3.7	3.9	5.0	4.9	4.1	4.5
181	Male civilian, 16 years old and over	777,737	108,801	104,526	109,014	115,873	117,406	118,626	103,615
182	Employed	749,851	104,188	101,694	105,683	110,925	112,775	114,735	99,973
183	Unemployed	27,886	4,613	2,832	3,331	4,948	4,631	3,891	3,642
184	Female civilian, 16 years old and over	471,458	62,199	72,469	72,609	62,118	63,635	76,776	61,779
185	Employed	443,464	57,805	68,828	68,776	58,126	59,399	72,668	57,987
186	Unemployed	27,994	4,394	3,641	3,833	3,992	4,236	4,108	3,792
	CLASS OF WORKER								
187	Private wage and salary workers	890,637	123,716	121,315	130,349	127,605	117,733	151,667	118,531
188	Government workers	206,744	25,342	33,128	31,549	22,022	41,562	25,025	28,090
189	Federal	67,210	5,891	10,729	10,279	5,299	23,443	6,339	5,239
190	State	50,695	6,645	9,311	9,315	4,935	4,581	5,827	10,046
191	Local	88,839	12,806	13,088	11,955	11,788	13,538	12,859	12,805
192	Self-employed workers	89,561	11,856	15,119	11,786	18,176	12,040	9,991	10,587
	INDUSTRY								
	Employed in—								
193	Manufacturing	341,575	42,483	36,225	65,007	62,482	49,666	40,678	44,992
194	Transportation, communications, and other public utilities	79,469	12,893	12,695	7,853	10,274	10,677	16,264	8,877
195	Construction	82,076	12,354	12,495	11,292	12,826	12,336	10,337	10,435
196	Agriculture, forestry, and fisheries	46,299	5,733	10,456	5,450	10,525	6,867	1,168	6,056
197	Mining	8,843	735	527	708	2,349	358	1,671	2,487
198	Wholesale and retail trade	226,431	33,050	34,028	26,586	29,595	30,510	43,278	29,502
199	Finance, insurance, and real estate	43,817	6,643	6,501	4,323	4,056	5,130	12,026	5,197
200	Business and repair services	28,066	3,696	3,887	3,033	3,580	5,001	5,894	3,000
201	Personal services	79,295	11,505	14,151	12,164	7,597	9,571	13,040	11,283
202	Professional and related services	182,264	24,196	25,379	26,065	19,125	25,036	33,500	29,004
203	Educational services	86,744	11,160	12,356	14,776	9,048	12,291	12,694	14,406
204	Public administration	69,203	7,525	13,310	11,150	6,103	16,302	8,341	6,489
	OCCUPATION								
	Male employed:								
205	White collar	252,423	34,570	36,152	29,736	28,527	45,398	49,143	29,070
206	Percent of total	33.7	33.2	35.5	28.1	25.7	40.3	42.8	29.1
207	Professional and technical workers	81,864	10,549	10,088	8,974	7,633	21,136	14,522	9,010
208	Managers and administrators	76,780	10,721	12,025	9,783	9,466	11,812	14,269	8,751
209	Salesworkers	48,083	7,023	7,488	5,092	6,001	6,044	10,953	5,529
210	Clerical workers	45,696	6,277	6,551	5,887	5,427	6,406	9,399	5,780
211	Blue collar	413,403	58,935	50,375	64,730	69,208	54,526	56,695	58,911
212	Craftsmen and foremen	172,792	24,592	23,339	24,934	27,548	25,166	24,446	22,780
213	Operatives	173,109	22,992	18,185	29,543	31,581	22,123	23,025	25,636
214	Nonfarm laborers	67,502	11,351	8,851	10,253	10,079	7,237	9,224	10,495
215	Service workers	49,842	7,284	6,553	7,279	5,684	7,431	8,439	7,184
216	Farmworkers	34,183	3,399	8,614	3,938	7,507	5,420	458	4,809
	Female employed:								
217	White collar	233,178	31,783	34,680	29,307	24,329	34,679	47,353	31,186
218	Percent of total	52.6	55.0	50.4	42.6	41.9	58.4	65.2	53.8
219	Professional and technical workers	65,677	8,548	10,046	8,804	6,544	10,199	12,205	9,356
220	Managers and administrators	16,871	2,140	2,614	2,214	2,208	2,475	2,975	2,251
221	Salesworkers	29,794	4,344	4,138	3,465	3,709	4,390	5,740	4,022
222	Clerical workers	120,836	16,751	17,882	14,824	11,868	17,615	26,433	15,557
223	Blue collar	96,887	9,565	16,017	22,502	20,724	11,108	7,449	9,501
224	Operatives	83,237	7,853	14,031	20,405	18,370	9,419	5,271	7,863
225	Service workers	109,293	15,784	17,462	16,480	11,755	13,204	17,752	16,864
226	Private household	40,781	5,760	8,129	7,166	3,069	4,136	6,199	6,321
227	Farmworkers	4,106	673	669	487	1,318	408	114	434
	MEANS OF TRANSPORTATION TO WORK								
228	Workers using private automobile	1,031,871	136,924	151,291	151,385	146,053	154,985	156,661	134,755
229	Workers using public transport	34,909	4,509	6,201	2,943	1,518	2,144	14,347	3,342
	MIGRATION								
230	Persons 5 years old and over, 1970[1]	3,145,189	446,646	448,418	449,270	451,753	444,153	454,572	450,409
	Residence in 1965:								
231	Same house as in 1970 (nonmovers)	1,712,783	247,721	227,450	244,710	264,493	221,348	244,668	262,239
232	Different house, same State	1,034,754	139,021	143,257	148,102	145,094	157,702	155,774	145,888
233	Different State or abroad	252,668	32,930	58,847	36,574	23,638	48,282	28,363	24,071

[1] Includes persons who moved, residence in 1965 not reported.

Item No.	Item	State total	1st	2d	3d	4th	5th	6th	7th
	CENSUS OF HOUSING, 1970								
234	All housing units (incl. seasonal and migratory)	1,120,219	156,482	162,339	159,141	168,858	154,239	166,048	153,217
235	All year-round units	1,114,845	154,775	162,175	157,862	167,601	153,776	165,984	152,780
236	Urban	657,617	97,808	99,296	77,002	59,766	89,522	149,928	84,858
237	Rural nonfarm	410,147	52,705	53,928	75,665	93,612	55,740	15,622	62,465
238	Rural farm	47,081	4,262	8,951	5,195	14,223	8,514	434	5,457
239	Metropolitan (SMSA)	582,000	119,691	55,698	25,538	53,700	69,478	165,985	92,548
240	Urban	446,702	89,231	47,218	10,964	30,313	49,889	152,963	66,870
241	Central cities	294,288	61,508	45,187	–	18,789	43,605	104,818	21,099
242	Outside central cities	152,414	27,723	2,031	10,964	11,524	6,284	48,145	45,771
243	Rural	135,298	30,460	8,480	14,574	23,387	19,589	13,022	25,678
244	Nonmetropolitan	532,845	35,084	106,477	132,324	113,899	84,298	–	60,233
245	Occupied units	1,034,113	141,550	148,390	143,974	155,338	144,360	158,692	141,947
246	White	803,091	101,916	110,768	106,873	144,335	128,216	116,780	94,382
247	Negro	229,685	39,106	37,485	36,978	10,957	15,992	41,633	47,491
248	Owner-occupied units	689,379	97,189	92,925	93,948	111,751	100,638	99,541	93,433
249	Percent of all occupied	66.7	68.7	62.6	65.3	71.9	69.7	62.7	65.8
250	White	572,894	75,417	75,902	75,647	105,183	91,666	80,343	68,825
251	Negro	115,752	21,397	16,970	18,278	6,537	8,886	19,088	24,553
252	Renter-occupied units	344,734	44,361	55,465	50,026	43,587	43,722	59,151	48,514
253	White	230,197	26,499	34,866	31,226	39,152	36,550	36,437	25,557
254	Negro	113,933	17,709	20,515	18,700	4,430	7,106	22,545	22,938
	Year-round units–								
255	With 1 and 2 rooms	31,973	5,131	4,640	5,100	2,590	2,771	6,126	5,620
256	With 3 and 4 rooms	356,304	45,693	51,724	58,765	52,344	43,225	51,970	52,577
257	With 5 and 6 rooms	557,647	79,795	81,158	74,759	93,633	80,422	76,788	72,125
258	With 7 rooms or more	168,921	24,156	24,653	19,238	20,034	27,358	31,099	22,457
259	Median number of rooms	5.1	5.1	5.1	4.9	5.0	5.2	5.2	5.0
260	With 1 unit in structure	924,427	132,787	129,988	130,971	147,559	128,964	125,268	128,853
261	With 2-4 units in structure	88,033	11,411	17,117	10,847	8,809	10,020	17,991	11,890
262	With 5-49 units in structure	43,513	3,867	5,113	5,178	2,187	6,065	17,320	3,897
263	With 50 or more units in structure	7,465	879	1,072	501	137	962	2,827	1,102
264	Mobile home or trailer	51,407	5,831	8,885	10,365	8,907	7,765	2,577	7,038
	In structure built–								
265	1960 to March 1970	329,908	43,615	48,718	45,478	47,017	63,214	39,339	42,498
266	1950 to 1959	256,959	42,724	35,997	31,712	32,934	36,269	43,455	33,950
267	1940 to 1949	187,331	30,963	25,889	26,871	31,418	19,099	27,191	25,909
268	1939 and earlier	340,647	37,473	51,571	53,801	56,231	35,194	55,999	50,424
269	With 1-1½ bathrooms	742,711	108,519	103,601	101,623	112,390	99,455	125,148	92,251
270	With 2 or more bathrooms	175,336	23,737	28,086	19,966	17,944	32,686	31,761	21,247
271	With other bathroom arrangement or none	196,744	22,520	30,468	36,254	37,277	21,616	9,050	39,300
	Occupied units–								
272	With all plumbing facilities	874,604	123,235	123,791	114,403	125,805	126,937	151,583	109,207
273	1 or more persons per room	67,890	12,453	9,173	9,578	7,866	8,721	11,673	8,453
274	Lacking some or all plumbing facilities	159,509	18,315	24,599	29,571	29,533	17,423	7,109	32,740
275	Percent of occupied units	15.4	12.9	16.6	20.5	19.0	12.1	4.5	23.1
	Persons per unit:								
276	1 person	151,040	20,825	22,865	20,691	20,714	16,551	28,035	21,417
277	2-3 persons	495,202	63,304	71,980	69,222	79,531	68,407	76,559	66,283
278	4-5 persons	268,784	36,922	36,913	36,092	40,464	43,894	39,028	35,499
279	6 persons or more	119,087	20,499	16,632	17,969	14,628	15,508	15,073	18,748
280	Median	2.8	3.0	2.8	2.8	2.8	3.1	2.6	2.9
	Persons per room:								
281	1.00 or less	921,409	123,234	132,297	124,899	141,213	131,028	145,502	123,418
282	More than 1.00	112,704	18,316	16,093	19,075	14,126	13,332	13,190	18,528
	Automobiles available:								
283	1 per household	445,317	65,029	66,085	65,188	69,245	58,315	63,066	58,425
284	2 or more per household	396,784	49,641	51,667	50,050	61,719	67,378	64,893	51,548
	Value:								
285	Specified owner-occupied units	526,279	78,929	69,856	66,457	70,035	77,590	91,498	72,080
286	Less than $5,000	65,624	8,705	9,476	10,721	14,462	5,937	4,833	11,433
287	$5,000-$9,999	130,852	19,904	15,195	20,958	21,398	14,780	18,735	19,871
288	$10,000-$14,999	129,504	22,385	16,442	14,180	16,006	17,550	26,093	16,927
289	$15,000-$19,999	90,107	12,973	13,048	9,999	9,183	17,017	17,539	10,409
290	$20,000-$24,999	47,764	6,522	6,919	4,814	4,409	10,268	9,151	5,710
291	$25,000-$34,999	40,251	5,309	5,697	3,833	3,974	8,467	9,065	4,942
292	$35,000-$49,999	15,192	1,953	1,992	1,377	1,210	2,640	3,983	2,054
293	$50,000 or more	6,985	1,178	1,087	575	393	931	2,099	734
294	Median value	$12,574	$12,425	$13,119	$10,546	$9,782	$15,155	$14,250	$11,399
	Gross monthly rent:								
295	Specified renter-occupied units	274,833	36,659	43,783	38,411	29,728	33,494	55,250	37,659
296	Less than $40	47,124	5,234	8,727	8,735	6,733	5,023	3,757	8,871
297	$40-$59	60,825	8,204	9,656	9,183	8,586	5,407	10,467	9,332
298	$60-$79	60,784	9,420	8,639	8,665	7,299	5,597	13,656	7,560
299	$80-$99	43,166	6,446	5,924	5,483	4,105	5,356	10,623	5,275
300	$100-$149	44,430	5,510	7,089	4,823	2,492	8,319	11,332	4,920
301	$150-$199	14,548	1,491	2,900	1,288	385	3,186	4,027	1,295
302	$200 or more	3,956	354	848	234	128	606	1,388	406
303	Median rent	$70	$70	$68	$63	$59	$83	$80	$62

– Represents zero.

Population Characteristics for Places With 10,000 or More Inhabitants, by Congressional Districts: 1970

Place and congressional district	Total population	Change, 1960-1970	Female	Negro	Foreign stock	18 years and over	65 years and over	Median age: Entire population	Median age: Voting-age population	Median school years completed[1]	Median family income in 1969	Number of families: Total	Number of families: With income of— Less than $3,000	$3,000-$10,000	$15,000 or more	Unemployed civilian labor force
		Percent	Percent	Percent	Percent	1,000	1,000	Years	Years	Years	Dollars		Percent	Percent	Percent	Percent
DISTRICT 1																
Mobile	189,986	-2.5	52.7	35.4	3.4	119.4	16.5	26.5	42.7	11.9	8,092	46,609	15.5	46.8	15.4	5.8
Prichard	41,644	-12.2	52.2	50.4	0.5	24.7	3.0	23.1	41.4	9.3	6,310	10,011	20.0	59.5	4.6	5.8
DISTRICT 2																
Andalusia	10,092	-1.7	53.8	20.8	1.1	6.7	1.2	32.4	47.0	10.6	7,047	2,698	18.1	55.0	8.3	2.7
Dothan	36,733	16.8	52.6	24.9	1.3	23.5	3.0	27.7	41.8	12.0	8,190	9,766	15.6	46.9	13.7	2.8
Enterprise	15,591	36.6	51.7	18.9	4.7	9.9	1.0	24.7	37.8	12.2	7,990	4,209	13.9	49.1	15.8	3.8
Fort Rucker	14,242	(NA)	24.3	8.3	10.5	10.5	(Z)	21.1	22.7	12.7	10,058	1,559	0.4	49.1	16.2	5.9
Montgomery	133,471	-0.7	53.9	33.3	2.6	85.8	12.4	27.9	43.4	12.2	8,462	33,442	14.8	44.6	17.7	4.1
Ozark	13,555	42.2	51.8	20.6	4.7	8.6	0.9	23.5	35.4	12.2	7,472	3,610	14.7	53.4	11.2	3.7
Troy	11,321	12.2	52.4	29.5	0.9	8.2	1.2	23.4	35.9	11.7	6,468	2,550	24.0	46.5	10.6	4.3
DISTRICT 3																
Alexander City	12,394	-6.0	52.7	28.4	0.5	8.0	1.0	28.0	43.2	10.8	7,140	3,250	15.2	54.7	10.5	3.0
Anniston	31,508	-6.3	53.9	34.6	1.4	20.4	3.5	30.3	46.5	11.0	6,931	8,176	19.4	51.1	12.2	5.0
Auburn	22,767	40.0	48.0	16.9	3.9	17.6	1.0	21.2	23.4	14.3	7,666	4,473	16.9	44.6	19.7	3.6
Opelika	19,027	21.4	53.0	31.3	1.0	12.0	1.5	25.8	41.1	11.1	8,178	4,808	14.4	49.2	13.8	2.6
Phenix City	25,281	-8.5	52.8	37.2	0.8	16.3	2.3	27.7	43.2	9.4	6,444	6,536	19.4	54.6	6.9	4.7
Prattville	13,116	98.2	51.6	16.6	1.8	7.6	0.8	24.8	39.3	12.2	8,971	3,350	10.0	46.9	12.9	2.4
Sylacauga	12,255	-4.7	53.0	23.2	0.7	7.8	1.2	29.3	44.7	11.1	7,731	3,229	16.9	49.0	12.1	6.3
Talladega	17,662	-0.5	52.9	32.5	0.9	10.9	1.6	24.9	43.1	10.2	7,269	4,149	18.1	49.2	9.0	4.6
Tuskegee	11,028	55.3	54.0	87.0	3.0	8.0	1.0	23.2	35.1	12.6	7,000	2,234	19.8	44.4	14.7	4.8
DISTRICT 4																
Cullman	12,598	15.8	53.8	0.2	2.8	8.8	1.6	31.9	45.0	11.3	7,490	3,474	15.6	49.3	11.2	3.2
Gadsden	53,898	-7.2	52.7	20.6	1.3	36.3	5.6	31.2	45.9	11.2	7,664	14,677	16.0	49.1	11.8	7.1
Jasper	10,795	(Z)	53.3	16.9	0.9	7.4	1.4	32.7	46.8	11.9	7,395	2,861	17.3	48.9	14.3	2.7
DISTRICT 5																
Athens	14,360	53.9	52.4	17.6	1.4	9.6	1.5	27.5	41.8	11.5	8,085	3,712	14.5	47.2	14.5	3.8
Decatur	38,044	30.2	52.5	12.9	1.4	24.0	2.9	27.4	41.3	12.2	9,359	10,073	13.3	41.0	16.7	3.4
Florence	34,031	7.5	53.1	15.0	1.5	22.4	3.1	27.7	42.4	12.1	8,374	8,924	15.4	45.6	14.9	4.6
Huntsville	137,878	90.4	51.3	12.1	5.3	83.1	5.9	25.3	38.1	12.6	11,651	35,688	8.1	32.9	33.3	4.3
Sheffield	13,119	-2.8	52.8	19.3	1.0	8.8	1.4	31.1	46.1	11.5	7,768	3,531	16.1	50.4	12.5	6.8
DISTRICT 6																
Birmingham (part)	[2]299,340	([2])	54.1	42.2	3.0	201.5	35.2	30.2	45.3	11.3	7,735	76,265	15.5	51.3	11.0	4.9
Bluff Park (part)	[3]4,611	(NA)	50.8	(Z)	8.4	3.0	0.3	30.9	42.0	12.9	14,279	1,303	3.5	14.7	44.3	1.6
Center Point	15,768	(NA)	50.6	0.2	2.3	9.4	0.5	25.7	36.8	12.4	11,113	4,200	2.7	36.1	18.4	2.0
Homewood	21,395	4.7	53.7	7.1	6.9	15.7	2.3	30.6	41.9	12.7	11,068	5,852	5.7	37.0	27.9	2.6
Mountain Brook	19,595	53.6	53.2	0.2	11.1	12.6	2.0	34.6	46.8	15.4	21,164	5,367	2.4	14.1	66.4	2.0
DISTRICT 7																
Bessemer	33,207	1.1	54.0	52.3	1.8	20.9	3.9	28.1	46.7	9.9	6,514	8,145	22.2	52.7	7.8	6.1
Birmingham (part)	[2]3,881	([2])	53.9	29.1	7.3	2.7	0.5	36.5	50.2	10.1	7,741	1,077	14.2	56.1	7.6	2.5
Bluff Park (part)	[3]7,810	(NA)	50.9	0.1	6.0	4.7	0.3	28.9	42.0	13.4	14,891	2,068	2.0	15.5	49.2	1.5
Fairfield	14,250	-9.1	53.2	48.0	3.5	9.5	1.6	30.8	45.7	11.8	8,709	3,731	13.6	45.8	14.2	5.0
Selma	27,152	-3.5	54.8	49.7	1.7	17.0	3.1	26.7	45.0	11.7	6,764	6,457	22.3	46.1	12.8	4.2
Tuscaloosa	65,228	3.8	51.7	26.5	1.7	47.4	6.2	26.0	38.2	12.0	7,838	13,800	17.8	44.5	16.5	3.7

NA Not available. Z Less than 0.05 percent or less than 50.
[1] Persons 25 years and over.
[2] Total 1970 population for Birmingham, 303,221; percent change, 1960-1970, –11.7.
[3] Total 1970 population for Bluff Park, 12,421.

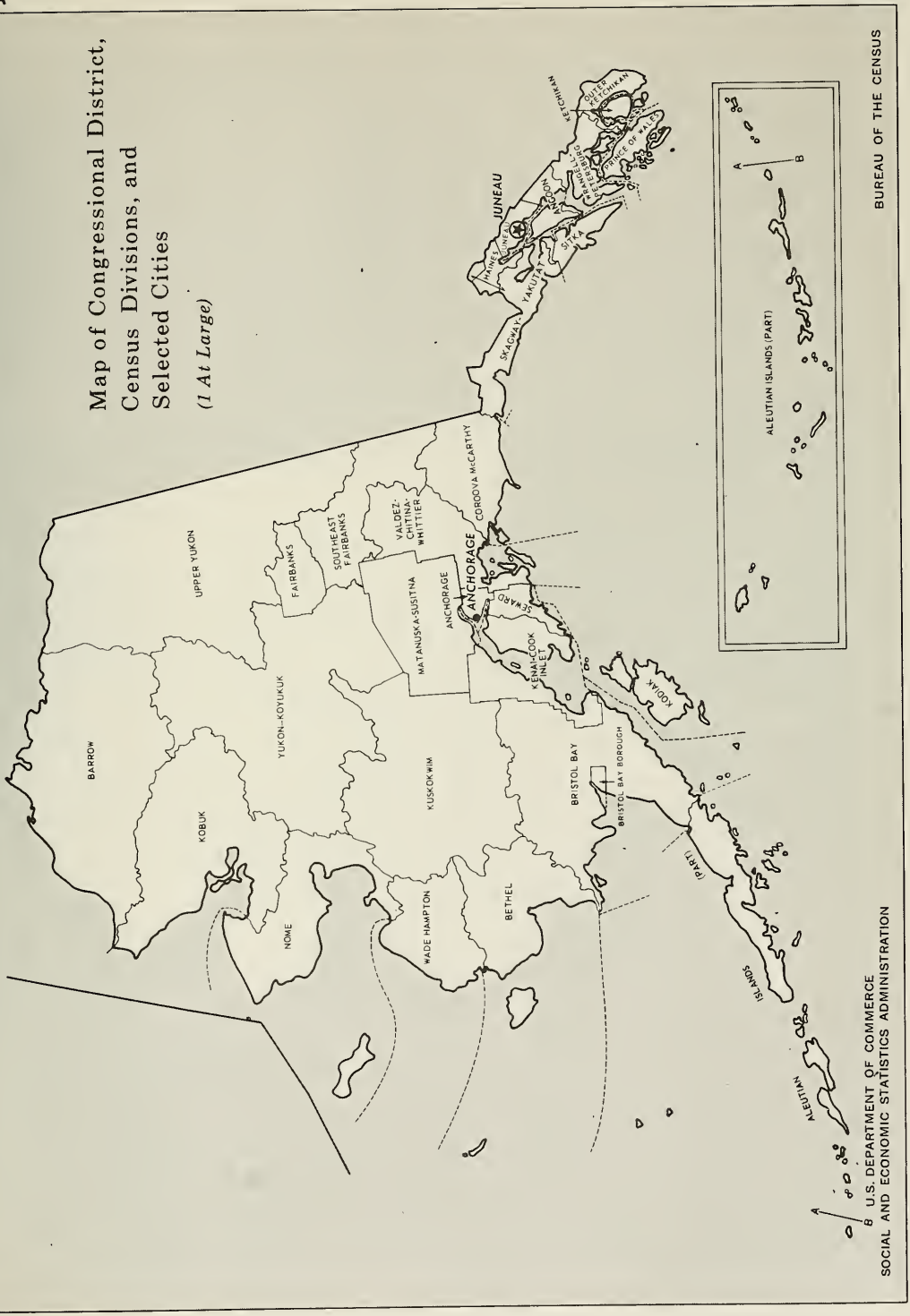
Map of Congressional District, Census Divisions, and Selected Cities
(1 At Large)
BARROW
KOBUK
UPPER YUKON
NOME
YUKON-KOYUKUK
FAIRBANKS
SOUTHEAST FAIRBANKS
WADE HAMPTON
KUSKOKWIM
MATANUSKA-SUSITNA
ANCHORAGE
ANCHORAGE
VALDEZ-CHITINA-WHITTIER
SEWARD
CORDOVA-McCARTHY
KENAI-COOK INLET
BETHEL
BRISTOL BAY
BRISTOL BAY BOROUGH
KODIAK
SKAGWAY
YAKUTAT
JUNEAU
JUNEAU
SITKA
HAINES
KETCHIKAN
KETCHIKAN
PETERSBURG
WRANGELL
PRINCE OF WALES
SOUTH EAST
ALEUTIAN ISLANDS (PART)
A
B
ALEUTIAN ISLANDS (PART)
BUREAU OF THE CENSUS
U.S. DEPARTMENT OF COMMERCE
SOCIAL AND ECONOMIC STATISTICS ADMINISTRATION

Item No.	Item	Alaska*
	ELECTIONS	
1	Vote cast for Representative, 1970	80,084
2	Democratic Party	44,137
3	Republican Party	35,947
4	Percent for party with most votes	55.1
5	Vote cast for Representative, 1968	80,362
6	Democratic Party	36,785
7	Republican Party	43,577
8	Percent for party with most votes	54.2
9	Vote cast for Representative, 1966	65,907
10	Democratic Party	31,867
11	Republican Party	34,040
12	Percent for party with most votes	51.6
13	Vote cast for President, 1968	83,035
14	Democratic Party	35,411
15	Republican Party	37,600
16	American Independent Party	10,024
17	Percent for party with most votes	45.3
	CENSUS OF POPULATION, 1970	
18	Total population, 1970	302,173
19	Percent of State total	100.0
20	Total population, 1960	226,167
21	Percent change, 1960 to 1970	33.6
	Average population per district, 1970	(X)
22	Population above (+) or below (–) average	(X)
23	Percent above (+) or below (–) average	(X)
24	Land area sq. mi.	566,432
25	Population per square mile, 1970	0.5
	SEX AND RESIDENCE	
26	Male	164,100
27	Female	138,072
28	Urban	147,403
29	Percent of total population	48.8
30	Rural nonfarm	153,651
31	Rural farm	1,120
32	Metropolitan (SMSA)	–
33	Percent of total population	(X)
34	Urban	(X)
35	Central cities	(X)
36	Outside central cities	(X)
37	Rural	(X)
38	Nonmetropolitan	302,173
	RACE AND NATIVITY	
39	White	239,315
40	Negro	8,913
41	Percent of total population	2.9
60	Total foreign stock	32,799
61	Percent of total population	10.9
62	Foreign born	7,809
63	Native of foreign or mixed parentage	24,990

Item No.	Item	Alaska
	CENSUS OF POPULATION, 1970 – Con.	
	AGE	
100	Under 5 years	32,275
101	5-13 years	65,176
102	14-15 years	12,455
103	16-17 years	10,607
104	18-20 years	17,209
105	21-24 years	28,697
106	25-34 years	49,945
107	35-44 years	38,016
108	45-54 years	27,034
109	55-61 years	11,156
110	62-64 years	2,745
111	65 years and over	6,857
112	18 years and over	181,659
113	White	149,554
114	Negro	5,733
115	18 years and over, Spanish heritage	3,692
116	Median age, total population years.	22.7
117	Median age, voting age population years.	34.0
	HOUSEHOLDS AND FAMILIES	
118	Number of households	80,215
119	Number of families	67,068
120	Number of unrelated individuals	39,113
121	Population in group quarters	22,370
122	Inmates of institutions	1,353
	MARITAL STATUS	
123	Male, 18 years old and over	102,389
124	Married (excludes separated)	68,627
125	Widowed	1,561
126	Divorced	4,584
127	Single	26,454
128	Female, 18 years old and over	79,270
129	Married (excludes separated)	63,034
130	Widowed	3,745
131	Divorced	3,558
132	Single	7,938
	EDUCATION	
133	Public school enrollment (ages 3-34)	83,001
134	Percent Negro	2.3
135	Nursery and kindergarten	7,367
136	Elementary (grades 1-8)	56,989
137	Secondary (grades 9-12)	18,645
138	Private school enrollment	3,497
139	Elementary (grades 1-8)	1,347
140	Secondary (grades 9-12)	865
141	College enrollment	5,936
142	Persons 25 years old and over	135,754
143	Completed 5 years of school or less	9,675
144	Completed 8 years of school	9,685
145	Completed 4 years of high school or more	90,491
146	Completed 4 years of college or more	19,196
147	Median years of school completed	12.5
	INCOME IN 1969	
	Families with income of–	
148	Less than $3,000	4,829
149	$3,000-$4,999	4,650
150	$5,000-$6,999	6,645
151	$7,000-$9,999	9,150
152	$10,000-$14,999	16,471
153	$15,000-$24,999	18,926
154	$25,000 or more	6,397
155	Percent families with $15,000 or more	37.8
156	Median family income	$12,441
157	White	$13,461
158	Negro	$8,625
159	Unrelated individuals, median income[1]	$3,412
160	Per capita income, all persons	$3,724
	Families below–	
161	Low income level	6,261
162	Percent of all families	9.3
163	Percent with female heads	24.2
	Persons[2] below–	
164	Low income level	35,767
165	Percent related children under 18 years	48.1
166	Percent 65 years and over	4.5
167	Number of unrelated individuals	5,558

– Represents zero. X Not applicable. *For general population characteristics for places with 10,000 or more inhabitants, see p. 547.

[1] 14 years old and over.

[2] Excludes inmates of institutions, members of the Armed Forces living in barracks, college students in dormitories, and unrelated individuals under 14 years.

Item No.	Item	Alaska
	CENSUS OF POPULATION, 1970—Con.	
	VETERAN STATUS	
168	Civilian males, 18 years old and over	71,564
169	Veterans	39,686
170	Percent of total	55.5
171	Vietnam	8,536
172	Korea	9,194
173	World War II	14,700
174	World War I and other service	7,256
	EMPLOYMENT STATUS	
175	Total labor force, 16 years old and over	130,494
176	Armed Forces	31,612
177	Civilian	98,882
178	Employed	89,768
179	Unemployed	9,114
180	Percent of civilian labor force	9.2
181	Male civilian, 16 years old and over	60,653
182	Employed	54,437
183	Unemployed	6,216
184	Female civilian, 16 years old and over	38,229
185	Employed	35,331
186	Unemployed	2,898
	CLASS OF WORKER	
187	Private wage and salary workers	50,483
188	Government workers	32,766
189	Federal	15,311
190	State	9,150
191	Local	8,305
192	Self-employed workers	6,106
	INDUSTRY	
	Employed in—	
193	Manufacturing	6,333
194	Transportation, communications, and other public utilities	10,519
195	Construction	8,435
196	Agriculture, forestry, and fisheries	1,803
197	Mining	2,304
198	Wholesale and retail trade	16,842
199	Finance, insurance, and real estate	3,281
200	Business and repair services	2,499
201	Personal services	4,259
202	Professional and related services	18,252
203	Educational services	9,508
204	Public administration	14,765
	OCCUPATION	
	Male employed:	
205	White collar	24,344
206	Percent of total	44.7
207	Professional and technical workers	10,447
208	Managers and administrators	8,287
209	Sales workers	2,345
210	Clerical workers	3,265
211	Blue collar	24,334
212	Craftsmen and foremen	13,089
213	Operatives	6,557
214	Nonfarm laborers	4,688
215	Service workers	5,525
216	Farmworkers	234
	Female employed:	
217	White collar	25,263
218	Percent of total	71.5
219	Professional and technical workers	7,030
220	Managers and administrators	2,065
221	Salesworkers	2,610
222	Clerical workers	13,558
223	Blue collar	2,546
224	Operatives	1,734
225	Service workers	7,428
226	Private household	1,005
227	Farmworkers	94
	MEANS OF TRANSPORTATION TO WORK	
228	Workers using private automobile	82,480
229	Workers using public transport	1,685
	MIGRATION	
230	Persons 5 years old and over, 1970[1]	269,890
	Residence in 1965:	
231	Same house as in 1970 (nonmovers)	72,685
232	Different house, same State	61,716
233	Different State or abroad	101,030

Item No.	Item	Alaska
	CENSUS OF HOUSING, 1970	
234	All housing units (incl. seasonal and migratory)	91,267
235	All year-round units	89,083
236	Urban	44,013
237	Rural nonfarm	44,769
238	Rural farm	301
239	Metropolitan (SMSA)	–
240	Urban	(X)
241	Central cities	(X)
242	Outside central cities	(X)
243	Rural	(X)
244	Nonmetropolitan	89,083
245	Occupied units	79,530
246	White	67,272
247	Negro	2,112
248	Owner-occupied units	39,971
249	Percent of all occupied	50.3
250	White	32,638
251	Negro	514
252	Renter-occupied units	39,559
253	White	34,634
254	Negro	1,598
	Year-round units—	
255	With 1 and 2 rooms	17,641
256	With 3 and 4 rooms	33,088
257	With 5 and 6 rooms	28,971
258	With 7 rooms or more	9,382
259	Median number of rooms	4.2
260	With 1 unit in structure	45,721
261	With 2-4 units in structure	12,925
262	With 5-49 units in structure	18,476
263	With 50 or more units in structure	1,791
264	Mobile home or trailer	10,171
	In structure built—	
265	1960 to March 1970	39,087
266	1950 to 1959	27,863
267	1940 to 1949	11,600
268	1939 and earlier	10,533
269	With 1-1½ bathrooms	65,035
270	With 2 or more bathrooms	8,538
271	With other bathroom arrangement or none	15,518
	Occupied units—	
272	With all plumbing facilities	69,010
273	1 or more persons per room	9,567
274	Lacking some or all plumbing facilities	10,520
275	Percent of occupied units	13.2
	Persons per unit:	
276	1 person	10,884
277	2-3 persons	33,407
278	4-5 persons	23,170
279	6 persons or more	12,068
280	Median	3.2
	Persons per room:	
281	1.00 or less	64,403
282	More than 1.00	15,128
	Automobiles available:	
283	1 per household	43,024
284	2 or more per household	20,915
	Value:	
285	Specified owner-occupied units	26,452
286	Less than $5,000	4,228
287	$5,000-$9,999	2,435
288	$10,000-$14,999	2,264
289	$15,000-$19,999	2,696
290	$20,000-$24,999	2,564
291	$25,000-$34,999	5,651
292	$35,000-$49,999	5,074
293	$50,000 or more	1,540
294	Median value	$23,126
	Gross monthly rent:	
295	Specified renter-occupied units	29,740
296	Less than $40	255
297	$40-$59	389
298	$60-$79	754
299	$80-$99	1,071
300	$100-$149	6,025
301	$150-$199	8,196
302	$200 or more	13,050
303	Median rent	$189

– Represents zero. X Not applicable.
[1] Includes persons who moved, residence in 1965 not reported.

Map of Congressional Districts, Counties, and Selected Cities

(4 Districts)

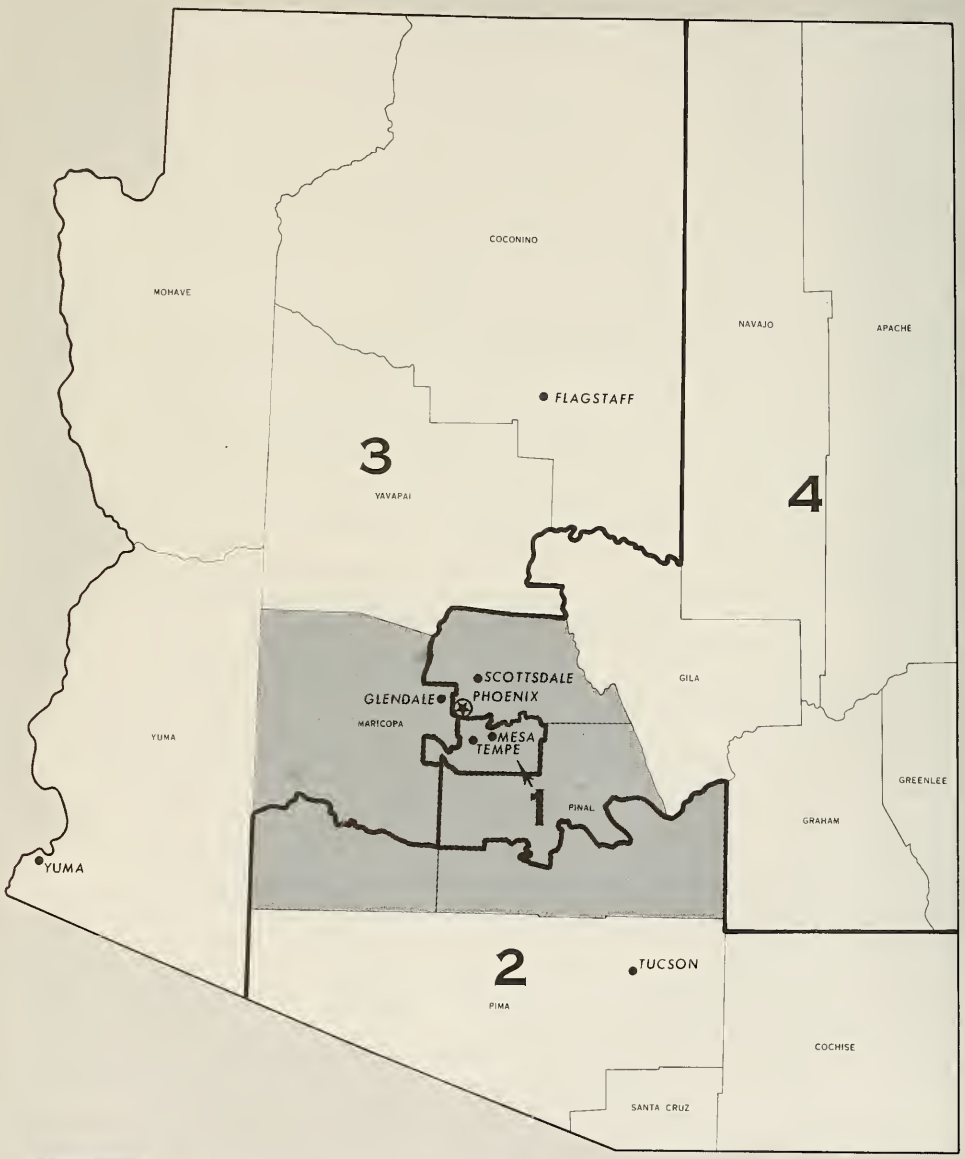

County with two or more Congressional Districts. See inset maps.

U.S. DEPARTMENT OF COMMERCE
SOCIAL AND ECONOMIC STATISTICS ADMINISTRATION
BUREAU OF THE CENSUS

Districts established October 21, 1971

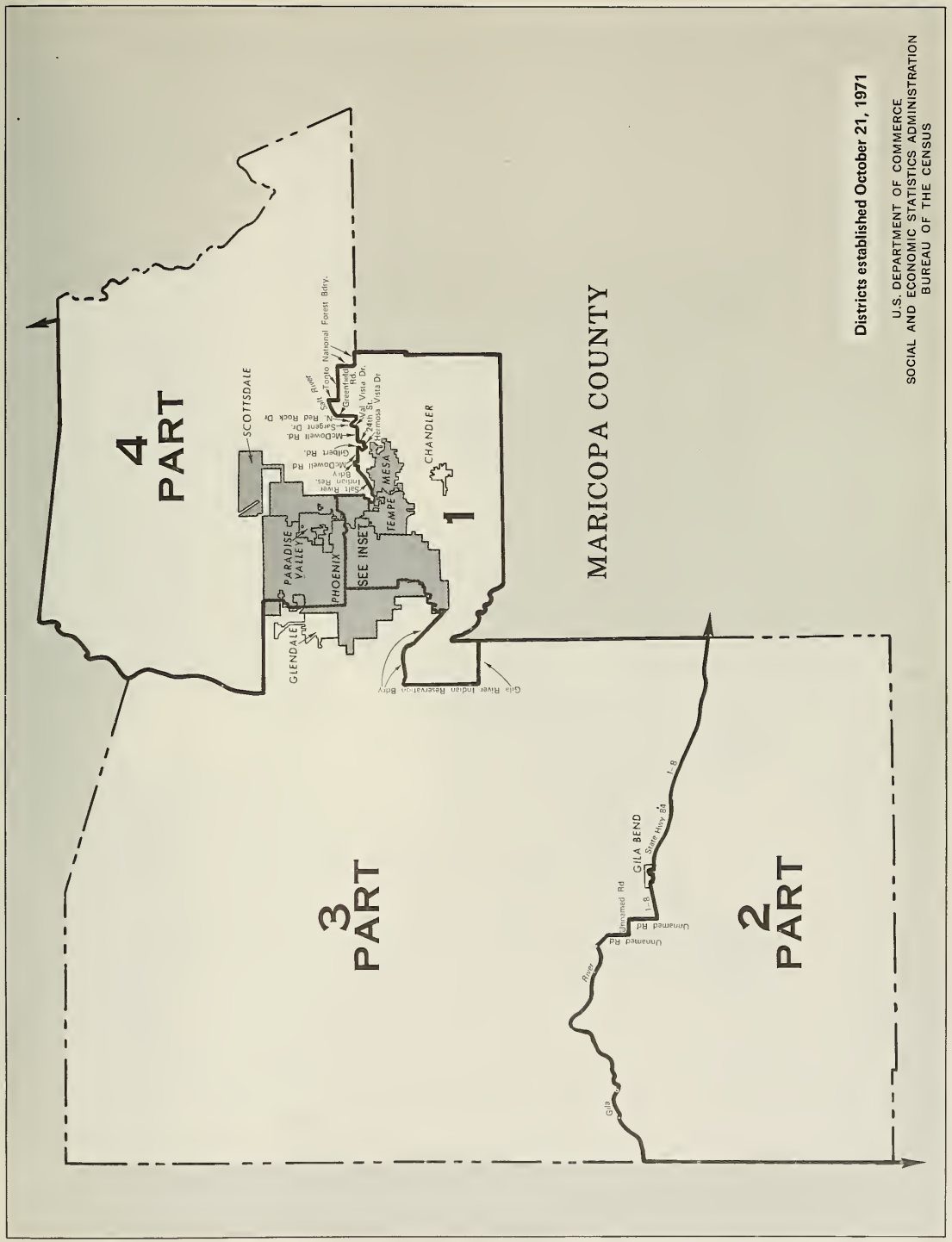
Districts established October 21, 1971
U.S. DEPARTMENT OF COMMERCE
SOCIAL AND ECONOMIC STATISTICS ADMINISTRATION
BUREAU OF THE CENSUS
MARICOPA COUNTY
4
PART
3
PART
2
PART
1
SCOTTSDALE
PARADISE VALLEY
PHOENIX
GLENDALE
SEE INSET
TEMPE
MESA
CHANDLER
GILA BEND
Salt River
Tonto National Forest Bdry.
Greenfield Rd.
Val Vista Dr.
24th St.
Hayden Rd.
McDowell Rd.
Sargent Dr.
N. Red Rock Dr.
Gilbert Rd.
McDowell Rd
Bdry
Salt River Indian Res.
Gila River Indian Reservation Bdry
Gila River
Unnamed Rd
Unnamed Rd
State Hwy 84
I-8
I-8

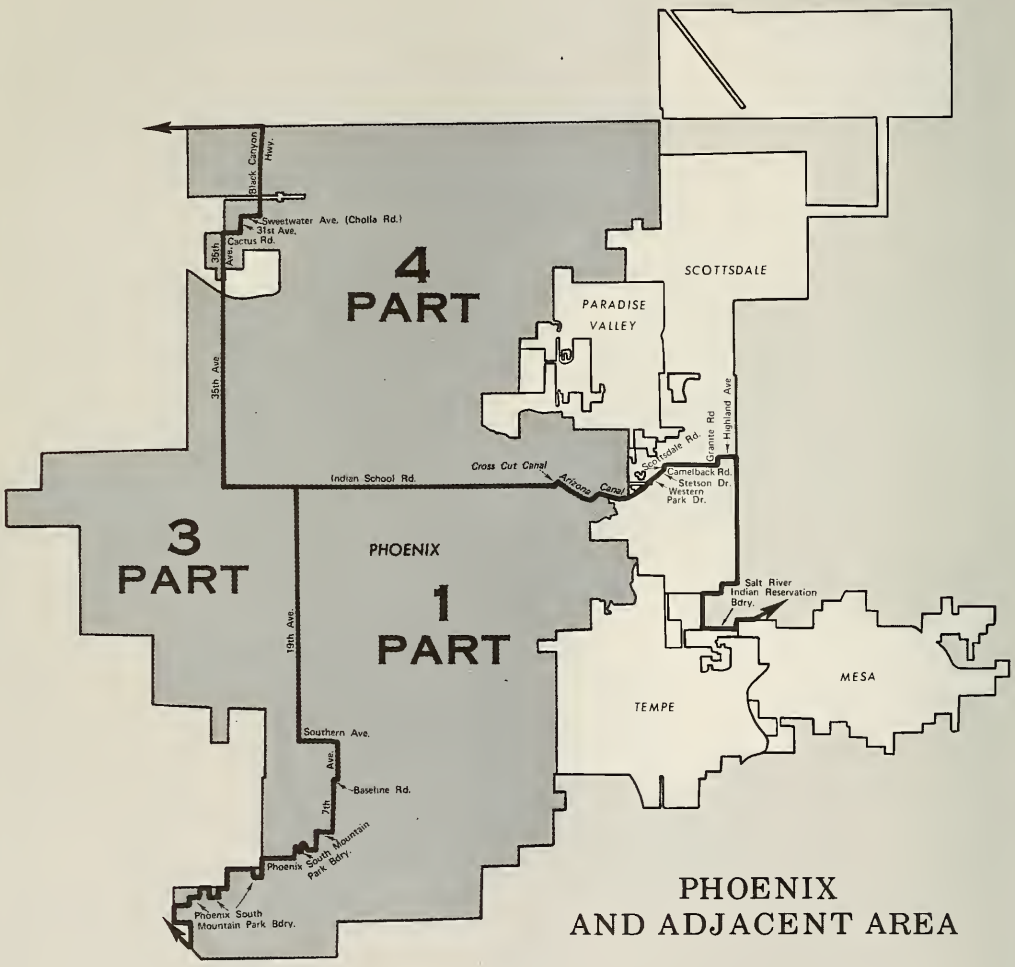

PHOENIX
AND ADJACENT AREA

Districts established October 21,1971

U.S. DEPARTMENT OF COMMERCE
SOCIAL AND ECONOMIC STATISTICS ADMINISTRATION
BUREAU OF THE CENSUS

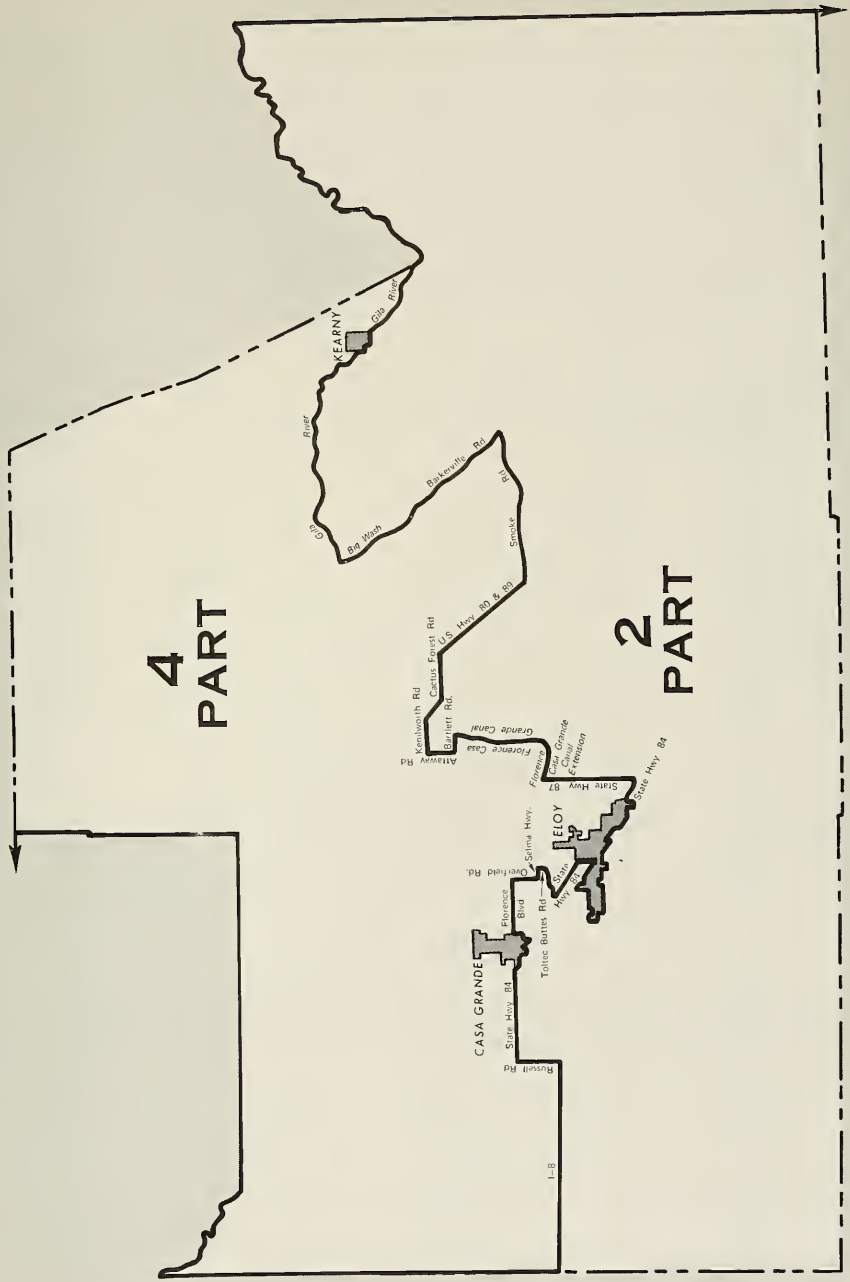

PINAL COUNTY

Districts established October 21, 1971

U.S. DEPARTMENT OF COMMERCE
SOCIAL AND ECONOMIC STATISTICS ADMINISTRATION
BUREAU OF THE CENSUS

Item No.	Item	State total	1st	2d	3d	4th
	ELECTIONS*					
1	Vote cast for Representative, 1970	402,119	98,412	105,035	91,251	107,498
2	Democratic Party	182,256	34,061	72,755	36,088	39,302
3	Republican Party	218,506	64,351	31,126	55,106	68,050
4	Percent for party with most votes	54.3	65.4	69.3	60.4	63.3
5	Vote cast for Representative, 1968	463,630	114,096	120,438	106,181	121,343
6	Democratic Party	202,967	37,164	85,011	39,704	40,576
7	Republican Party	260,663	76,932	35,427	66,477	80,767
8	Percent for party with most votes	56.2	67.4	70.6	62.6	66.6
9	Vote cast for Representative, 1966	364,423	94,164	91,921	81,752	97,307
10	Democratic Party	159,945	35,369	53,492	33,581	37,331
11	Republican Party	204,478	58,795	38,429	48,171	59,976
12	Percent for party with most votes	56.1	62.4	58.2	58.9	61.6
13	Vote cast for President, 1968	[1]486,936	121,252	121,053	112,009	127,085
14	Democratic Party	[1]170,514	41,889	49,567	37,291	40,592
15	Republican Party	[1]266,721	67,853	59,753	61,182	74,171
16	American Independent Party	[1]46,573	11,012	10,152	12,937	11,872
17	Percent for party with most votes	54.8	56.0	49.4	54.6	58.4
	CENSUS OF POPULATION, 1970					
18	Total population, 1970	1,772,482	442,589	443,117	443,201	443,575
19	Percent of State total	100.0	25.0	25.0	25.0	25.0
20	Total population, 1960	1,302,161	330,026	346,129	291,916	334,090
21	Percent change, 1960 to 1970	36.1	34.1	28.0	51.8	32.8
	Average population per district, 1970	443,121	(X)	(X)	(X)	(X)
22	Population above (+) or below (−) average	(X)	-532	-4	+80	+454
23	Percent above (+) or below (−) average	(X)	-0.1200	-0.0009	+0.0180	+0.1024
24	Land area sq. mi.	113,417	644	21,890	54,360	36,523
25	Population per square mile, 1970	15.6	687.3	20.2	8.2	12.1
	SEX AND RESIDENCE					
26	Male	871,295	215,366	217,770	221,106	217,042
27	Female	901,190	227,224	225,343	222,097	226,534
28	Urban	1,409,339	414,567	352,886	330,859	310,538
29	Percent of total population	79.5	93.7	79.6	74.7	70.0
30	Rural nonfarm	339,849	25,641	86,086	104,888	123,687
31	Rural farm	23,294	2,382	4,145	7,454	9,350
32	Metropolitan (SMSA)	1,320,367	442,589	352,216	271,783	252,913
33	Percent of total population	74.5	100.0	79.5	61.3	57.0
34	Urban	1,208,575	417,614	299,778	244,273	246,228
35	Central cities	845,287	211,792	262,826	157,933	212,826
36	Outside central cities	363,288	205,822	36,952	86,340	33,402
37	Rural	111,792	24,976	52,438	27,510	6,685
38	Nonmetropolitan	452,115	-	90,902	171,418	190,661
	RACE AND NATIVITY					
39	White	1,614,092	408,263	418,140	412,560	374,842
40	Negro	52,846	25,577	12,448	9,705	5,020
41	Percent of total population	3.0	5.8	2.8	2.2	1.1
42A	American Indian	94,394	5,918	10,029	17,325	61,512
50A	Persons of Spanish heritage	333,647	74,493	120,684	82,473	55,764
50B	Percent of total population	18.8	16.8	27.2	18.6	12.6
60	Total foreign stock	296,664	68,876	103,291	67,514	56,850
61	Percent of total population	16.7	15.6	23.3	15.2	12.8
62	Foreign born	76,638	17,021	29,589	17,348	12,629
63	Native of foreign or mixed parentage	220,026	51,855	73,702	50,166	44,221
	Country of origin of foreign stock:					
70B	Canada	26,159	6,823	7,053	6,176	6,103
70G	Germany	25,676	6,797	7,048	6,543	5,277
	Mother tongue (other than English):					
80B	German	40,129	11,204	9,832	9,380	9,708
80G	Spanish	259,301	58,084	96,825	64,789	39,389

– Represents zero. X Not applicable.

*Data for congressional districts reflect party vote for Representatives; not necessarily comparable as vote cast for individual candidates. See text. Due to minor discrepancies in the Maricopa County precinct returns, the district-by-district tabulations do not always conform to the official State totals shown.

[1] Includes new-resident vote in Maricopa County, omitted from district-by-district tabulation.

Item No.	Item	State total	1st	2d	3d	4th
	CENSUS OF POPULATION, 1970—Con.					
	AGE					
100	Under 5 years	158,643	39,163	37,213	41,493	40,780
101	5-13 years	342,155	79,358	83,066	91,313	88,447
102	14-15 years	76,063	17,742	18,486	19,272	20,580
103	16-17 years	71,297	16,521	17,411	17,385	20,004
104	18-20 years	95,261	25,834	26,289	22,728	20,373
105	21-24 years	112,510	32,067	30,583	26,271	23,542
106	25-34 years	217,431	55,218	52,611	56,096	53,494
107	35-44 years	194,865	45,638	48,380	48,630	52,254
108	45-54 years	189,136	46,763	47,600	43,542	51,273
109	55-61 years	110,519	27,840	28,228	26,445	28,009
110	62-64 years	42,604	11,321	10,951	10,476	9,848
111	65 years and over	162,001	45,125	42,295	39,552	34,972
112	18 years and over	1,124,327	289,806	286,937	273,740	273,765
113	White	1,042,682	270,933	272,546	257,865	241,139
114	Negro	29,287	13,815	7,198	5,410	2,822
115	18 years and over, Spanish heritage	175,593	38,967	65,025	41,882	29,604
116	Median age, total population ..... years	26.4	26.9	26.6	25.6	26.5
117	Median age, voting age population ..... years	42.0	42.0	42.0	41.5	42.6
	HOUSEHOLDS AND FAMILIES					
118	Number of households	540,818	142,308	136,851	129,997	131,619
119	Number of families	438,781	110,044	109,358	110,203	109,168
120	Number of unrelated individuals	155,852	47,700	45,799	33,037	29,317
121	Population in group quarters	42,614	10,310	13,812	11,235	7,227
122	Inmates of institutions	11,153	2,733	1,619	1,787	5,036
	MARITAL STATUS					
123	Male, 18 years old and over	542,364	137,505	138,889	134,905	131,015
124	Married (excludes separated)	401,820	98,366	99,968	103,051	100,434
125	Widowed	15,223	4,299	4,047	3,547	3,323
126	Divorced	20,961	6,570	5,089	4,587	4,707
127	Single	97,773	26,044	28,280	22,230	21,189
128	Female, 18 years old and over	581,962	152,301	148,047	138,833	142,750
129	Married (excludes separated)	402,582	99,397	100,198	102,978	100,002
130	Widowed	67,061	18,891	17,964	14,104	16,095
131	Divorced	32,732	10,155	7,709	6,055	8,819
132	Single	69,573	20,606	19,788	13,482	15,679
	EDUCATION					
133	Public school enrollment (ages 3-34)	428,849	100,201	104,965	112,092	111,640
134	Percent Negro	3.7	8.0	3.6	2.5	1.2
135	Nursery and kindergarten	17,384	4,858	2,806	3,889	5,845
136	Elementary (grades 1-8)	290,850	67,489	71,656	78,636	73,075
137	Secondary (grades 9-12)	120,615	27,854	30,503	29,567	32,720
138	Private school enrollment	43,585	10,181	9,635	9,598	14,202
139	Elementary (grades 1-8)	20,849	5,054	4,517	4,461	6,832
140	Secondary (grades 9-12)	8,163	1,950	1,681	1,368	3,175
141	College enrollment	72,206	24,068	21,452	14,533	12,091
142	Persons 25 years old and over	916,556	231,905	230,064	224,741	229,851
143	Completed 5 years of school or less	71,372	17,616	16,386	18,134	19,248
144	Completed 8 years of school	101,113	27,856	23,310	27,737	22,172
145	Completed 4 years of high school or more	532,339	131,665	140,274	122,985	137,470
146	Completed 4 years of college or more	115,122	27,691	33,490	21,781	32,204
147	Median years of school completed	12.3	12.2	12.3	12.2	12.3
	INCOME IN 1969					
	Families with income of—					
148	Less than $3,000	46,729	11,143	11,678	11,469	12,448
149	$3,000-$4,999	47,327	12,578	12,562	12,405	9,761
150	$5,000-$6,999	56,141	14,974	14,833	14,812	11,495
151	$7,000-$9,999	93,731	22,812	24,523	24,675	21,704
152	$10,000-$14,999	113,393	28,718	26,682	29,646	28,345
153	$15,000-$24,999	63,953	16,247	14,906	14,495	18,327
154	$25,000 or more	17,506	3,572	4,177	2,698	7,088
155	Percent families with $15,000 or more	18.6	18.0	17.4	15.6	23.3
156	Median family income	$9,186	$9,126	$8,832	$8,964	$9,886
157	White	$9,482	$9,380	$8,988	$9,132	$10,534
158	Negro	$5,717	$5,252	$6,150	$6,474	$5,130
159	Unrelated individuals, median income[1]	$2,522	$2,551	$2,300	$2,358	$3,199
160	Per capita income, all persons	$2,926	$2,943	$2,876	$2,691	$3,197
	Families below—					
161	Low income level	50,583	11,623	12,501	12,508	13,965
162	Percent of all families	11.5	10.6	11.4	11.3	12.8
163	Percent with female heads	29.0	33.6	31.7	25.3	26.2
	Persons[2] below—					
164	Low income level	266,736	62,888	64,369	62,865	76,719
165	Percent related children under 18 years	42.8	39.2	39.2	44.6	47.2
166	Percent 65 years and over	14.2	16.7	16.0	12.9	11.7
167	Number of unrelated individuals	48,956	16,006	13,605	9,388	9,931

[1] 14 years old and over.
[2] Excludes inmates of institutions, members of the Armed Forces living in barracks, college students in dormitories, and unrelated individuals under 14 years.

Item No.	Item	State total	1st	2d	3d	4th
	CENSUS OF POPULATION, 1970 – Con.					
	VETERAN STATUS					
168	Civilian males, 18 years old and over	517,109	134,028	126,375	126,444	130,259
169	Veterans	247,857	62,638	61,524	61,547	62,149
170	Percent of total	47.9	46.7	48.7	48.7	47.7
171	Vietnam	43,207	11,304	12,153	10,171	9,568
172	Korea	51,344	12,442	12,111	13,469	13,325
173	World War II	101,853	24,957	24,834	24,324	27,762
174	World War I and other service	51,453	13,935	12,426	13,583	11,494
	EMPLOYMENT STATUS					
175	Total labor force, 16 years old and over	667,405	177,472	163,195	162,568	164,127
176	Armed Forces	25,832	3,549	12,872	8,590	774
177	Civilian	641,573	173,923	150,323	153,978	163,353
178	Employed	614,604	166,463	144,100	147,160	156,888
179	Unemployed	26,969	7,460	6,223	6,818	6,465
180	Percent of civilian labor force	4.2	4.3	4.1	4.4	4.0
181	Male civilian, 16 years old and over	401,468	104,368	95,377	97,980	103,767
182	Employed	386,159	100,248	92,030	93,949	99,957
183	Unemployed	15,309	4,120	3,347	4,031	3,810
184	Female civilian, 16 years old and over	240,105	69,555	54,946	55,998	59,586
185	Employed	228,445	66,215	52,070	53,211	56,931
186	Unemployed	11,660	3,340	2,876	2,787	2,655
	CLASS OF WORKER					
187	Private wage and salary workers	450,494	126,924	101,282	106,948	115,340
188	Government workers	116,331	27,829	32,301	28,623	27,568
189	Federal	31,155	5,085	10,016	8,744	7,310
190	State	31,477	8,835	9,021	7,102	6,506
191	Local	53,699	13,909	13,264	12,777	13,752
192	Self-employed workers	44,215	10,913	9,785	10,608	12,928
	INDUSTRY					
	Employed in–					
193	Manufacturing	96,044	33,228	12,825	24,218	25,767
194	Transportation, communications, and other public utilities	37,483	9,329	8,939	9,936	9,278
195	Construction	46,715	11,889	10,496	12,881	11,445
196	Agriculture, forestry, and fisheries	24,627	4,920	3,935	10,066	5,699
197	Mining	19,003	580	10,503	1,585	6,363
198	Wholesale and retail trade	134,045	37,329	30,168	32,909	33,632
199	Finance, insurance, and real estate	35,196	9,793	7,747	6,941	10,734
200	Business and repair services	22,727	7,110	4,726	5,257	5,631
201	Personal services	34,640	10,023	8,995	7,677	7,936
202	Professional and related services	118,732	32,066	33,170	23,700	29,800
203	Educational services	58,599	15,047	17,306	12,262	13,981
204	Public administration	39,182	8,295	11,099	10,917	8,864
	OCCUPATION					
	Male employed:					
205	White collar	165,901	44,027	39,038	34,729	48,170
206	Percent of total	43.0	43.9	42.4	37.0	48.2
207	Professional and technical workers	63,084	16,903	16,029	12,361	17,812
208	Managers and administrators	47,927	11,382	10,759	10,596	15,221
209	Salesworkers	29,355	8,268	6,293	5,882	8,926
210	Clerical workers	25,535	7,474	5,957	5,890	6,211
211	Blue collar	169,524	42,918	42,001	44,157	40,425
212	Craftsmen and foremen	81,742	19,830	20,497	21,060	20,354
213	Operatives	59,643	14,997	14,515	15,961	14,162
214	Nonfarm laborers	28,139	8,091	6,989	7,136	5,909
215	Service workers	34,901	10,252	8,425	8,484	7,727
216	Farmworkers	15,833	3,052	2,564	6,579	3,634
	Female employed:					
217	White collar	148,604	41,672	35,109	32,621	39,216
218	Percent of total	65.1	62.9	67.4	61.3	68.9
219	Professional and technical workers	39,091	10,973	10,066	7,690	10,367
220	Managers and administrators	10,985	2,624	2,802	2,423	3,140
221	Salesworkers	18,539	5,197	4,539	3,935	4,870
222	Clerical workers	79,989	22,878	17,702	18,573	20,839
223	Blue collar	29,613	11,140	4,299	8,189	5,964
224	Operatives	23,802	9,275	3,098	6,790	4,619
225	Service workers	48,243	13,109	12,521	11,315	11,290
226	Private household	8,014	2,240	2,587	1,348	1,838
227	Farmworkers	1,985	294	142	1,085	463
	MEANS OF TRANSPORTATION TO WORK					
228	Workers using private automobile	545,861	146,185	132,366	131,031	136,262
229	Workers using public transport	7,960	3,115	2,312	1,340	1,184
	MIGRATION					
230	Persons 5 years old and over, 1970[1]	1,613,879	403,420	405,860	401,521	403,067
	Residence in 1965:					
231	Same house as in 1970 (nonmovers)	667,313	162,657	168,514	152,908	183,410
232	Different house, same State	464,654	116,556	112,030	117,822	118,259
233	Different State or abroad	367,369	88,384	102,739	99,105	77,000

[1] Includes persons who moved, residence in 1965 not reported.

Item No.	Item	State total	1st	2d	3d	4th
	CENSUS OF HOUSING, 1970					
234	All housing units (incl. seasonal and migratory)	584,656	150,310	146,603	142,430	145,299
235	All year-round units	579,288	149,768	146,303	140,451	142,741
236	Urban	461,386	140,253	116,382	100,228	104,389
237	Rural nonfarm	112,179	8,826	28,840	38,320	36,295
238	Rural farm	5,723	689	1,081	1,903	2,057
239	Metropolitan (SMSA)	435,850	149,768	118,568	80,718	86,544
240	Urban	398,306	141,430	100,210	72,329	84,144
241	Central cities	284,382	77,968	89,228	43,474	73,762
242	Outside central cities	113,924	63,462	10,982	28,855	10,382
243	Rural	37,544	8,339	18,358	8,389	2,400
244	Nonmetropolitan	143,439	-	27,737	59,734	56,197
245	Occupied units	539,639	142,097	136,448	129,667	131,385
246	White	504,423	132,679	130,501	122,874	118,288
247	Negro	14,481	7,299	3,379	2,532	1,243
248	Owner-occupied units	352,406	86,137	87,367	90,413	88,492
249	Percent of all occupied	65.3	60.6	64.0	69.7	67.4
250	White	332,909	81,551	84,104	86,866	80,360
251	Negro	7,146	3,634	1,742	1,216	540
252	Renter-occupied units	187,233	55,960	49,081	39,254	42,893
253	White	171,514	51,128	46,397	36,008	37,928
254	Negro	7,335	3,665	1,637	1,316	703
	Year-round units—					
255	With 1 and 2 rooms	55,063	14,221	13,371	11,852	15,637
256	With 3 and 4 rooms	214,640	58,815	55,348	51,375	49,053
257	With 5 and 6 rooms	244,485	62,461	60,644	63,049	58,298
258	With 7 rooms or more	65,099	14,271	16,941	14,175	19,751
259	Median number of rooms	4.6	4.6	4.6	4.7	4.7
260	With 1 unit in structure	422,878	101,335	104,837	107,903	108,837
261	With 2-4 units in structure	40,450	13,056	11,369	8,725	7,270
262	With 5-49 units in structure	49,491	16,868	12,791	7,437	12,392
263	With 50 or more units in structure	14,175	6,390	3,032	739	4,016
264	Mobile home or trailer	52,294	12,119	14,274	15,648	10,225
	In structure built—					
265	1960 to March 1970	241,143	59,444	53,579	67,336	60,779
266	1950 to 1959	183,203	45,342	48,440	41,270	48,180
267	1940 to 1949	74,528	23,150	20,795	14,986	15,565
268	1939 and earlier	80,415	21,832	23,489	16,860	18,217
269	With 1-1½ bathrooms	380,616	104,039	101,796	90,271	84,399
270	With 2 or more bathrooms	164,806	39,743	38,280	41,647	45,174
271	With other bathroom arrangement or none	33,845	6,018	6,207	8,537	13,130
	Occupied units—					
272	With all plumbing facilities	516,694	138,436	132,523	124,260	121,390
273	1 or more persons per room	55,090	14,073	14,314	15,464	11,212
274	Lacking some or all plumbing facilities	22,945	3,661	3,925	5,407	9,995
275	Percent of occupied units	4.3	2.6	2.9	4.2	7.6
	Persons per unit:					
276	1 person	88,945	27,313	23,805	17,860	19,942
277	2-3 persons	252,543	67,752	64,229	60,274	60,255
278	4-5 persons	132,154	31,689	32,401	34,329	33,744
279	6 persons or more	65,998	15,343	16,013	17,206	17,445
280	Median	2.7	2.5	2.6	2.8	2.8
	Persons per room:					
281	1.00 or less	473,196	127,098	120,706	111,799	113,540
282	More than 1.00	66,443	14,998	15,743	17,868	17,845
	Automobiles available:					
283	1 per household	260,531	68,657	68,022	65,358	58,425
284	2 or more per household	223,192	56,706	54,587	52,670	59,262
	Value:					
285	Specified owner-occupied units	281,987	69,468	68,793	71,043	72,705
286	Less than $5,000	14,544	2,047	3,038	3,090	6,398
287	$5,000-$9,999	36,019	9,487	9,090	9,555	7,876
288	$10,000-$14,999	68,218	16,890	18,358	17,911	15,040
289	$15,000-$19,999	71,609	18,634	17,175	20,499	15,272
290	$20,000-$24,999	40,087	11,579	8,683	10,590	9,223
291	$25,000-$34,999	31,190	7,928	7,318	6,903	9,054
292	$35,000-$49,999	13,179	2,158	3,393	1,887	5,767
293	$50,000 or more	7,141	745	1,738	608	4,075
294	Median value	$16,551	$16,693	$16,138	$16,211	$17,304
	Gross monthly rent:					
295	Specified renter-occupied units	163,613	51,833	42,534	32,245	36,950
296	Less than $40	6,567	1,976	1,619	1,560	1,409
297	$40-$59	16,315	4,680	4,470	3,834	3,322
298	$60-$79	24,361	6,954	6,845	5,597	4,952
299	$80-$99	24,625	7,557	7,537	5,009	4,506
300	$100-$149	51,221	17,011	14,190	9,313	10,682
301	$150-$199	29,376	10,416	5,547	5,238	8,179
302	$200 or more	11,148	3,239	2,326	1,694	3,900
303	Median rent	$110	$114	$103	$101	$120

- Represents zero.

Population Characteristics for Places With 10,000 or More Inhabitants, by Congressional Districts: 1970

Place and congressional district	Total population	Change, 1960-1970	Female	Negro	Foreign stock	18 years and over	65 years and over	Median age: Entire population	Median age: Voting-age population	Median school years completed[1]	Median family income in 1969	Number of families: Total	Number of families: With income of— Less than $3,000	$3,000-$10,000	$15,000 or more	Unemployed civilian labor force
		Percent	*Percent*	*Percent*	*Percent*	*1,000*	*1,000*	*Years*	*Years*	*Years*	*Dollars*		*Percent*	*Percent*	*Percent*	*Percent*
DISTRICT 1																
Chandler	13,710	44.4	51.5	3.3	12.8	8.3	0.9	23.5	39.2	12.2	8,286	3,512	12.3	51.4	10.8	5.5
Mesa	62,760	86.1	51.7	1.3	14.1	39.6	6.5	25.8	41.8	12.3	9,629	16,345	7.9	44.8	17.8	3.9
Phoenix (part)	[2]211,792	([2])	52.1	11.0	16.4	142.2	24.9	29.2	45.0	11.8	8,332	51,920	12.7	49.0	15.0	4.7
Scottsdale (part)	[3]48,884	([3])	51.0	0.2	15.0	30.2	3.0	27.3	40.9	12.7	12,196	12,555	4.2	30.8	30.8	3.2
Tempe	62,707	152.7	49.9	0.8	12.4	41.0	2.2	22.2	31.3	12.8	11,094	14,064	5.7	37.2	25.4	3.4
DISTRICT 2																
Douglas	12,457	4.5	52.7	1.5	56.7	7.2	1.2	23.8	45.3	10.6	7,565	2,752	16.3	52.8	11.4	4.4
Tucson	262,826	23.5	51.9	3.4	22.3	173.8	27.3	27.0	42.0	12.4	8,759	65,195	10.3	48.5	16.2	4.1
DISTRICT 3																
Flagstaff	26,068	43.4	50.2	3.9	9.3	17.3	0.9	21.5	29.9	12.6	9,740	5,532	8.6	43.6	20.6	4.8
Glendale	36,236	127.9	50.6	0.4	17.7	21.9	2.4	23.8	38.5	12.2	9,232	9,011	10.1	45.4	16.6	4.4
Phoenix (part)	[2]157,933	([2])	50.8	2.5	13.5	90.6	7.5	23.5	38.3	12.2	10,184	38,359	6.2	42.3	17.9	3.7
Prescott	13,008	1.3	52.3	0.9	16.1	9.0	2.6	39.1	53.6	12.2	7,277	3,424	14.4	56.5	12.9	5.4
Sun City	13,649	(NA)	56.0	(Z)	31.4	13.6	8.7	67.9	67.9	12.5	8,544	5,754	4.1	55.5	19.1	5.5
Yuma	28,952	21.0	50.5	4.0	17.5	18.2	2.3	25.9	42.1	12.2	9,061	7,525	8.9	47.4	17.3	5.1
DISTRICT 4																
Casa Grande	10,627	26.8	51.2	6.7	11.0	6.3	0.8	24.2	41.4	11.7	8,232	2,541	12.6	53.0	13.2	4.5
Phoenix (part)	[2]212,826	([2])	52.0	0.2	15.0	142.5	18.4	30.0	43.2	12.6	11,317	57,252	5.9	35.3	29.2	3.2
Scottsdale (part)	[3]18,986	([3])	52.5	(Z)	17.4	11.8	1.4	29.6	43.4	13.0	14,313	4,999	4.6	20.7	46.0	2.7

NA Not available. Z Less than 0.05 percent.
[1] Persons 25 years and over.
[2] Total 1970 population, 582,551; percent change, 1960-1970, 32.4.
[3] Total 1970 population, 67,870; percent change, 1960-1970, 576.5.

Map of Congressional Districts, Counties, and Selected Cities

(4 Districts)

U.S. DEPARTMENT OF COMMERCE
SOCIAL AND ECONOMIC STATISTICS ADMINISTRATION
BUREAU OF THE CENSUS

Districts established March 22, 1971

Item No.	Item	State total	1st	2d	3d	4th
	ELECTIONS *					
1	Vote cast for Representative, 1970	[1]173,211	[2]3,529	([2])	151,259	[2]18,423
2	Democratic Party	[1]57,679	[2]1,683	([2])	47,477	[2]8,519
3	Republican Party	[1]115,532	[2]1,846	([2])	103,782	[2]9,904
4	Percent for party with most votes	(NA)	(NA)	(NA)	68.6	(NA)
5	Vote cast for Representative, 1968	[1]297,990	120,069	([2])	157,655	[2]20,266
6	Democratic Party	[1]139,935	81,768	([2])	50,011	[2]8,156
7	Republican Party	[1]158,055	38,301	([2])	107,644	[2]12,110
8	Percent for party with most votes	(NA)	68.1	(NA)	68.3	(NA)
9	Vote cast for Representative, 1966	[1]291,638	[2]3,260	[2]9,417	137,024	141,937
10	Democratic Party	[1]160,896	[2]1,807	[2]6,690	62,235	90,164
11	Republican Party	[1]130,742	[2]1,453	[2]2,727	74,789	51,773
12	Percent for party with most votes	(NA)	(NA)	(NA)	54.6	63.5
13	Vote cast for President, 1968	619,969	145,071	144,031	169,971	160,896
14	Democratic Party	188,228	44,963	46,332	45,627	51,306
15	Republican Party	190,759	39,137	43,451	73,001	35,170
16	American Independent Party	240,982	60,971	54,248	51,343	74,420
17	Percent for party with most votes	38.9	42.0	37.7	42.9	46.3
	CENSUS OF POPULATION, 1970					
18	Total population, 1970	1,923,295	479,893	481,120	481,106	481,176
19	Percent of State total	100.0	25.0	25.0	25.0	25.0
20	Total population, 1960	1,786,272	497,406	411,894	394,591	482,381
21	Percent change, 1960 to 1970	7.7	-3.5	16.8	21.9	-0.2
	Average population per district, 1970	480,824	(X)	(X)	(X)	(X)
22	Population above (+) or below (–) average	(X)	-931	+296	+282	+352
23	Percent above (+) or below (–) average	(X)	-0.1936	+0.0615	+0.0586	+0.0732
24	Land area ... sq. mi.	51,945	13,645	6,757	15,068	16,475
25	Population per square mile, 1970	37.0	35.2	71.2	31.9	29.2
	SEX AND RESIDENCE					
26	Male	932,301	233,208	232,371	234,498	232,224
27	Female	990,994	246,685	248,749	246,608	248,952
28	Urban	962,456	195,131	317,516	223,916	225,893
29	Percent of total population	50.0	40.7	66.0	46.5	46.9
30	Rural nonfarm	787,162	212,415	139,667	207,411	227,669
31	Rural farm	173,677	72,347	23,937	49,779	27,614
32	Metropolitan (SMSA)	595,030	48,106	323,296	104,914	118,714
33	Percent of total population	30.9	10.0	67.2	21.8	24.7
34	Urban	443,965	29,075	259,183	73,432	82,275
35	Central cities	334,414	-	192,522	62,802	79,090
36	Outside central cities	109,551	29,075	66,661	10,630	3,185
37	Rural	151,065	19,031	64,113	31,482	36,439
38	Nonmetropolitan	1,328,265	431,787	157,824	376,192	362,462
	RACE AND NATIVITY					
39	White	1,566,241	368,034	401,671	466,807	329,729
40	Negro	352,539	110,722	78,509	12,574	150,734
41	Percent of total population	18.3	23.1	16.3	2.6	31.3
60	Total foreign stock	37,556	5,855	12,342	14,138	5,221
61	Percent of total population	2.0	1.2	2.6	2.9	1.1
62	Foreign born	8,287	1,011	2,700	3,296	1,280
63	Native of foreign or mixed parentage	29,269	4,844	9,642	10,842	3,941

- Represents zero. NA Not available. X Not applicable.

* Data for congressional districts reflect party vote for Representatives; not necessarily comparable as vote cast for individual candidates. See text.

[1] Excludes votes for unopposed candidates; not required by law to be tabulated.

[2] No vote tabulated in elections in which a candidate runs unopposed. Where figures are shown, they represent vote cast in counties transferred as a result of redistricting from districts in which there were two candidates.

Item No.	Item	State total	1st	2d	3d	4th
	CENSUS OF POPULATION, 1970—Con.					
	AGE					
100	Under 5 years	157,497	41,229	39,527	36,803	39,938
101	5-13 years	343,863	92,410	87,043	78,044	86,366
102	14-15 years	81,340	22,404	19,838	17,982	21,116
103	16-17 years	75,886	20,411	17,982	17,301	20,192
104	18-20 years	96,226	23,178	24,263	24,483	24,302
105	21-24 years	110,971	25,363	31,066	28,557	25,985
106	25-34 years	214,250	50,327	60,463	53,744	49,716
107	35-44 years	197,789	48,194	52,964	48,794	47,837
108	45-54 years	207,491	49,651	53,103	53,016	51,721
109	55-61 years	142,396	35,170	32,803	37,273	37,150
110	62-64 years	57,485	13,785	12,659	16,425	14,616
111	65 years and over	238,101	57,771	49,409	68,684	62,237
112	18 years and over	1,264,709	303,439	316,730	330,976	313,564
113	White	1,067,770	245,291	271,993	322,446	228,040
114	Negro	194,092	57,446	44,111	7,494	85,041
115	18 years and over, Spanish heritage	5,009	1,059	1,531	1,495	924
116	Median age, total population ..... years	29.5	28.0	28.5	32.0	29.6
117	Median age, voting age population ..... years	45.6	45.9	43.0	46.9	46.7
	HOUSEHOLDS AND FAMILIES					
118	Number of households	618,296	148,956	153,299	163,254	152,787
119	Number of families	505,195	122,357	126,101	132,826	123,911
120	Number of unrelated individuals	152,530	33,079	38,976	42,208	38,267
121	Population in group quarters	45,701	6,577	15,796	12,091	11,237
122	Inmates of institutions	20,291	2,861	8,334	3,915	5,181
	MARITAL STATUS					
123	Male, 18 years old and over	596,359	143,015	148,953	157,450	146,941
124	Married (excludes separated)	454,507	108,912	113,488	122,142	109,965
125	Widowed	23,869	6,142	4,984	5,975	6,768
126	Divorced	18,366	3,855	5,114	4,958	4,439
127	Single	90,495	21,209	23,546	22,971	22,769
128	Female, 18 years old and over	668,350	160,424	167,777	173,526	166,623
129	Married (excludes separated)	452,743	108,409	112,187	122,280	109,867
130	Widowed	109,934	27,486	25,224	27,134	30,090
131	Divorced	25,141	5,317	8,189	6,177	5,458
132	Single	67,084	15,215	18,877	15,810	17,182
	EDUCATION					
133	Public school enrollment (ages 3-34)	435,194	120,156	105,723	95,965	113,350
134	Percent Negro	24.9	30.8	22.5	3.4	39.1
135	Nursery and kindergarten	6,215	1,494	1,948	1,338	1,435
136	Elementary (grades 1-8)	302,159	84,303	73,709	66,705	77,442
137	Secondary (grades 9-12)	126,820	34,359	30,066	27,922	34,473
138	Private school enrollment	20,758	3,750	9,483	4,695	2,830
139	Elementary (grades 1-8)	8,156	1,502	3,946	1,988	720
140	Secondary (grades 9-12)	3,741	597	1,825	826	493
141	College enrollment	46,885	5,483	12,755	14,665	10,982
142	Persons 25 years old and over	1,057,512	254,898	261,401	277,936	263,277
143	Completed 5 years of school or less	150,047	56,772	25,124	25,861	42,290
144	Completed 8 years of school	160,425	42,353	31,459	53,475	33,138
145	Completed 4 years of high school or more	422,363	74,966	130,755	116,500	100,142
146	Completed 4 years of college or more	70,378	12,612	23,745	18,437	15,584
147	Median years of school completed	10.5	8.8	12.0	10.8	10.4
	INCOME IN 1969					
	Families with income of—					
148	Less than $3,000	110,288	34,820	19,759	27,112	28,597
149	$3,000-$4,999	87,491	22,511	18,508	25,294	21,178
150	$5,000-$6,999	84,375	19,105	19,909	25,136	20,225
151	$7,000-$9,999	100,636	21,421	27,088	26,958	25,169
152	$10,000-$14,999	81,892	16,511	26,319	19,183	19,879
153	$15,000-$24,999	31,352	5,927	11,452	6,923	7,050
154	$25,000 or more	9,161	2,062	3,066	2,220	1,813
155	Percent families with $15,000 or more	8.0	6.5	11.5	6.9	7.2
156	Median family income	$6,271	$5,381	$7,484	$6,057	$6,191
157	White	$6,827	$6,121	$7,999	$6,120	$7,272
158	Negro	$3,453	$2,752	$4,311	$3,878	$3,533
159	Unrelated individuals, median income[1]	$1,546	$1,487	$1,793	$1,515	$1,436
160	Per capita income, all persons	$2,134	$1,857	$2,490	$2,174	$2,014
	Families below—					
161	Low income level	115,677	36,955	21,402	26,528	30,792
162	Percent of all families	22.9	30.2	17.0	20.0	24.9
163	Percent with female heads	21.0	19.9	24.2	15.5	24.7
	Persons[2] below—					
164	Low income level	519,961	170,529	96,742	110,524	142,166
165	Percent related children under 18 years	39.0	42.8	38.4	31.9	40.3
166	Percent 65 years and over	20.8	17.3	20.2	25.7	21.6
167	Number of unrelated individuals	77,087	19,300	16,125	20,891	20,771

[1] 14 years old and over.
[2] Excludes inmates of institutions, members of the Armed Forces living in barracks, college students in dormitories, and unrelated individuals under 14 years.

Item No.	Item	State total	1st	2d	3d	4th
	CENSUS OF POPULATION, 1970 – Con.					
	VETERAN STATUS					
168	Civilian males, 18 years old and over	587,279	140,430	143,044	157,122	146,683
169	Veterans	239,571	50,108	66,645	66,753	56,065
170	Percent of total	40.8	35.7	46.6	42.5	38.2
171	Vietnam	37,488	7,387	11,898	10,010	8,193
172	Korea	42,615	8,759	12,593	11,698	9,565
173	World War II	107,442	22,917	28,792	29,343	26,390
174	World War I and other service	52,026	11,045	13,362	15,702	11,917
	EMPLOYMENT STATUS					
175	Total labor force, 16 years old and over	698,017	161,408	188,064	178,444	170,101
176	Armed Forces	9,387	2,628	6,159	336	264
177	Civilian	688,630	158,780	181,905	178,108	169,837
178	Employed	649,697	145,209	174,678	169,510	160,300
179	Unemployed	38,933	13,571	7,227	8,598	9,537
180	Percent of civilian labor force	5.7	8.5	4.0	4.8	5.6
181	Male civilian, 16 years old and over	425,371	98,353	109,468	110,535	107,015
182	Employed	404,491	91,210	105,483	105,762	102,036
183	Unemployed	20,880	7,143	3,985	4,773	4,979
184	Female civilian, 16 years old and over	263,259	60,427	72,437	67,573	62,822
185	Employed	245,206	53,999	69,195	63,748	58,264
186	Unemployed	18,053	6,428	3,242	3,825	4,558
	CLASS OF WORKER					
187	Private wage and salary workers	470,374	101,939	128,252	121,292	118,891
188	Government workers	98,559	20,101	30,506	23,751	24,201
189	Federal	24,478	4,187	8,413	5,278	6,600
190	State	33,572	5,560	12,418	8,481	7,113
191	Local	40,509	10,354	9,675	9,992	10,488
192	Self-employed workers	75,086	21,365	15,063	22,665	15,993
	INDUSTRY					
	Employed in–					
193	Manufacturing	169,691	37,070	37,404	46,518	48,699
194	Transportation, communications, and other public utilities	41,444	7,976	13,508	9,560	10,400
195	Construction	44,129	9,114	11,985	13,169	9,861
196	Agriculture, forestry, and fisheries	54,588	20,627	8,804	13,793	11,364
197	Mining	5,164	439	1,422	856	2,447
198	Wholesale and retail trade	125,973	28,459	35,333	33,249	28,932
199	Finance, insurance, and real estate	22,418	4,184	9,005	5,179	4,050
200	Business and repair services	15,108	2,900	5,135	3,859	3,214
201	Personal services	38,248	9,115	9,233	9,130	10,770
202	Professional and related services	104,101	20,025	32,957	27,262	23,857
203	Educational services	48,596	11,083	12,646	12,183	12,684
204	Public administration	24,840	4,542	8,774	5,509	6,015
	OCCUPATION					
	Male employed:					
205	White collar	130,352	25,648	41,337	34,205	29,162
206	Percent of total	32.2	28.1	39.2	32.3	28.6
207	Professional and technical workers	36,819	6,353	12,420	9,692	8,354
208	Managers and administrators	44,988	9,378	12,799	12,274	10,537
209	Salesworkers	25,298	5,340	8,434	6,540	4,984
210	Clerical workers	23,247	4,577	7,684	5,699	5,287
211	Blue collar	205,571	43,101	49,130	55,451	57,889
212	Craftsmen and foremen	83,853	16,891	22,567	22,683	21,712
213	Operatives	88,438	19,571	19,354	23,660	25,853
214	Nonfarm laborers	33,280	6,639	7,209	9,108	10,324
215	Service workers	25,764	4,699	7,916	6,860	6,289
216	Farmworkers	42,804	17,762	7,100	9,246	8,696
	Female employed:					
217	White collar	123,044	24,535	39,132	30,868	28,509
218	Percent of total	50.2	45.4	56.6	48.4	48.9
219	Professional and technical workers	33,066	6,548	10,583	7,904	8,031
220	Managers and administrators	10,867	2,187	3,032	3,076	2,572
221	Salesworkers	17,180	4,028	4,665	4,350	4,137
222	Clerical workers	61,931	11,772	20,852	15,538	13,769
223	Blue collar	59,049	14,798	14,687	16,575	12,989
224	Operatives	49,409	12,597	12,102	14,172	10,538
225	Service workers	58,959	13,738	14,903	14,500	15,818
226	Private household	15,429	4,238	3,527	2,303	5,361
227	Farmworkers	4,154	928	473	1,805	948
	MEANS OF TRANSPORTATION TO WORK					
228	Workers using private automobile	533,836	115,910	153,190	136,264	128,472
229	Workers using public transport	11,260	2,058	5,240	1,844	2,118
	MIGRATION					
230	Persons 5 years old and over, 1970[1]	1,765,927	438,671	441,635	444,258	441,363
	Residence in 1965:					
231	Same house as in 1970 (nonmovers)	893,415	219,572	213,492	210,377	249,974
232	Different house, same State	597,372	155,226	153,929	147,025	141,192
233	Different State or abroad	183,732	37,591	47,798	66,670	31,673

[1] Includes persons who moved, residence in 1965 not reported.

Item No.	Item	State total	1st	2d	3d	4th
	CENSUS OF HOUSING, 1970					
234	All housing units (incl. seasonal and migratory)	675,594	161,381	164,832	181,350	168,031
235	All year-round units	672,967	160,556	164,447	180,473	167,491
236	Urban	339,016	65,250	109,114	84,486	80,166
237	Rural nonfarm	280,741	73,738	48,055	80,070	78,878
238	Rural farm	53,210	21,568	7,278	15,917	8,447
239	Metropolitan (SMSA)	201,593	14,260	109,677	37,487	40,169
240	Urban	153,969	8,746	89,844	26,624	28,755
241	Central cities	119,989	–	69,360	22,896	27,733
242	Outside central cities	33,980	8,746	20,484	3,728	1,022
243	Rural	47,624	5,514	19,833	10,863	11,414
244	Nonmetropolitan	471,374	146,296	54,770	142,986	127,322
245	Occupied units	615,424	148,045	152,544	162,840	151,995
246	White	520,732	119,557	131,425	158,594	111,156
247	Negro	93,444	28,199	20,858	3,742	40,645
248	Owner-occupied units	410,433	88,496	100,629	115,810	105,498
249	Percent of all occupied	66.7	59.8	66.0	71.1	69.4
250	White	360,444	77,147	89,114	113,534	80,649
251	Negro	49,372	11,178	11,433	2,029	24,732
252	Renter-occupied units	204,991	59,549	51,915	47,030	46,497
253	White	160,288	42,410	42,311	45,060	30,507
254	Negro	44,072	17,021	9,425	1,713	15,913
	Year-round units–					
255	With 1 and 2 rooms	27,647	6,413	6,068	9,173	5,993
256	With 3 and 4 rooms	257,943	67,848	58,293	70,172	61,630
257	With 5 and 6 rooms	329,615	73,851	84,082	86,204	85,478
258	With 7 rooms or more	57,762	12,444	16,004	14,924	14,390
259	Median number of rooms	4.7	4.6	4.8	4.7	4.8
260	With 1 unit in structure	574,303	139,601	132,637	154,477	147,588
261	With 2-4 units in structure	43,374	10,172	14,163	9,798	9,241
262	With 5-49 units in structure	21,917	2,669	7,826	7,367	4,055
263	With 50 or more units in structure	3,707	495	2,246	841	125
264	Mobile home or trailer	29,666	7,619	7,575	7,990	6,482
	In structure built–					
265	1960 to March 1970	198,367	45,247	55,408	55,690	42,022
266	1950 to 1959	127,783	31,459	34,750	29,820	31,754
267	1940 to 1949	123,724	30,665	28,593	28,103	36,363
268	1939 and earlier	223,093	53,185	45,696	66,860	57,352
269	With 1-1½ bathrooms	472,058	104,234	123,862	132,474	111,488
270	With 2 or more bathrooms	73,031	11,990	24,428	19,326	17,287
271	With other bathroom arrangement or none	127,881	44,310	16,176	28,672	38,723
	Occupied units–					
272	With all plumbing facilities	517,021	112,195	140,988	142,280	121,558
273	1 or more persons per room	41,981	10,603	11,327	10,212	9,839
274	Lacking some or all plumbing facilities	98,403	35,850	11,556	20,560	30,437
275	Percent of occupied units	16.0	24.2	7.6	12.6	20.0
	Persons per unit:					
276	1 person	106,002	24,939	25,156	28,796	27,111
277	2-3 persons	306,599	71,033	75,884	85,359	74,323
278	4-5 persons	143,385	34,541	37,808	36,511	34,525
279	6 persons or more	59,438	17,532	13,696	12,174	16,036
280	Median	2.5	2.7	2.6	2.4	2.5
	Persons per room:					
281	1.00 or less	550,861	128,119	138,793	148,938	135,011
282	More than 1.00	64,563	19,926	13,751	13,902	16,984
	Automobiles available:					
283	1 per household	304,418	73,416	71,066	85,074	74,862
284	2 or more per household	187,524	39,660	57,211	49,283	41,370
	Value:					
285	Specified owner-occupied units	293,894	60,530	78,801	76,693	77,870
286	Less than $5,000	51,300	13,369	6,413	11,451	20,067
287	$5,000-$9,999	85,533	19,387	17,200	23,363	25,583
288	$10,000-$14,999	70,286	13,901	22,315	18,924	15,146
289	$15,000-$19,999	42,851	7,065	15,854	11,181	8,751
290	$20,000-$24,999	19,656	2,979	7,416	5,385	3,876
291	$25,000-$34,999	15,232	2,291	6,105	3,956	2,880
292	$35,000-$49,999	6,093	1,070	2,295	1,672	1,056
293	$50,000 or more	2,943	468	1,203	761	511
294	Median value	$10,720	$9,266	$13,537	$10,933	$8,395
	Gross monthly rent:					
295	Specified renter-occupied units	146,334	35,292	42,171	35,833	33,038
296	Less than $40	20,370	5,665	3,259	4,590	6,856
297	$40-$59	31,713	8,779	6,596	7,248	9,090
298	$60-$79	35,018	8,296	9,799	9,167	7,756
299	$80-$99	26,046	5,812	8,748	6,771	4,715
300	$100-$149	25,577	5,567	10,056	6,241	3,713
301	$150-$199	6,160	1,037	2,856	1,537	730
302	$200 or more	1,450	136	857	279	178
303	Median rent	$72	$68	$83	$73	$62

– Represents zero.

Population Characteristics for Places With 10,000 or More Inhabitants, by Congressional Districts: 1970

Place and congressional district	Total population	Change, 1960-1970	Female	Negro	Foreign stock	18 years and over	65 years and over	Median age: Entire population	Median age: Voting-age population	Median school years completed[1]	Median family income in 1969	Number of families: Total	Number of families: With income of— Less than $3,000	$3,000-$10,000	$15,000 or more	Unemployed civilian labor force
		Percent	*Percent*	*Percent*	*Percent*	*1,000*	*1,000*	*Years*	*Years*	*Years*	*Dollars*		*Percent*	*Percent*	*Percent*	*Percent*
DISTRICT 1																
Blytheville	25,186	19.0	50.9	26.9	2.3	15.5	2.3	24.7	41.0	10.7	6,587	6,079	20.1	52.7	8.6	8.0
Forrest city	12,521	18.8	53.6	43.3	1.3	7.7	1.4	25.7	43.2	10.9	7,115	3,157	22.3	50.3	8.9	10.9
Helena	10,530	-9.4	53.9	58.1	2.8	6.4	1.7	28.6	50.7	8.6	5,007	2,462	36.8	37.1	11.8	9.3
Jonesboro	27,026	26.3	52.4	5.8	2.0	19.1	2.6	25.2	38.1	12.0	7,637	6,915	15.4	51.0	13.1	5.3
Paragould	10,547	7.0	53.8	(Z)	1.2	7.5	1.8	34.7	48.8	9.1	6,138	3,006	21.6	54.5	10.5	7.1
West Helena	11,005	31.3	52.3	40.4	1.1	6.6	1.1	25.5	43.1	9.8	6,606	2,769	20.7	51.2	7.0	7.9
West Memphis	25,929	33.6	52.1	32.7	1.3	15.3	1.8	23.8	39.4	10.7	8,163	6,371	16.1	47.2	10.2	5.8
DISTRICT 2																
Benton	16,621	58.7	51.0	5.0	1.0	10.8	1.5	29.6	44.2	11.5	8,122	4,551	10.1	54.6	11.1	2.8
Conway	15,510	58.4	53.0	7.8	2.6	11.4	1.5	21.8	32.7	12.3	7,314	3,397	12.8	55.4	11.4	3.4
Jacksonville	19,832	36.9	46.5	5.8	7.2	12.4	0.6	22.5	31.3	12.4	7,557	4,692	8.9	60.4	9.3	6.8
Little Rock	132,482	22.9	53.9	25.0	3.3	89.6	14.9	30.3	44.1	12.4	8,785	34,591	12.2	45.0	18.8	3.3
North Little Rock	60,040	3.5	52.0	16.1	3.0	40.3	5.9	30.3	44.2	12.1	8,467	16,301	13.0	48.4	14.1	3.1
Southwest Little Rock	13,239	(NA)	50.8	1.4	2.5	8.2	0.5	24.3	33.7	12.5	9,821	3,550	5.0	46.8	13.6	2.5
Stuttgart	10,342	8.4	53.2	29.5	3.2	6.6	1.3	29.1	47.2	11.0	7,190	2,636	15.1	54.1	10.6	3.6
DISTRICT 3																
Fayetteville	30,639	51.6	49.6	1.8	4.4	23.5	2.6	22.9	28.9	12.7	7,299	7,115	13.8	52.8	15.3	3.2
Fort Smith	62,802	18.5	53.1	7.0	3.3	41.8	7.0	30.4	44.9	12.1	7,975	17,035	11.2	54.6	12.4	4.2
Hot Springs	35,631	25.7	53.7	13.1	6.6	25.9	7.5	40.1	52.7	11.6	6,024	9,456	21.1	55.8	8.2	3.9
Rogers	10,880	93.9	52.3	(Z)	3.1	7.5	1.6	31.9	47.0	11.9	7,289	3,115	11.9	59.2	10.0	2.5
Russellville	11,750	31.7	51.1	4.4	1.8	8.5	1.3	25.1	37.2	12.2	6,977	3,005	17.9	55.1	8.9	5.7
Springdale	16,562	66.6	51.5	(Z)	2.1	10.8	1.8	28.4	41.7	11.7	7,601	4,509	9.4	59.5	9.3	5.1
DISTRICT 4																
Camden	15,159	-4.3	53.9	36.8	1.7	10.2	2.0	32.3	47.6	11.2	6,496	4,111	21.4	55.7	8.8	6.5
El Dorado	25,283	(Z)	53.7	28.1	1.3	17.0	3.4	33.7	48.0	12.2	8,105	6,740	15.9	48.6	12.2	4.1
Magnolia	11,303	6.1	52.6	25.5	1.5	8.0	1.3	26.4	40.4	12.1	7,094	2,851	16.0	51.9	12.9	6.0
Pine Bluff	57,295	30.3	53.0	40.9	1.7	36.8	6.1	26.5	43.4	11.9	7,411	14,004	17.9	48.9	11.8	5.9
Texarkana	21,795	9.6	53.1	26.2	1.7	14.5	2.9	30.3	46.2	11.3	7,027	5,703	16.5	55.9	9.3	4.6

NA Not available. Z Less than 0.05 percent.
[1] Persons 25 years and over.

Map of Congressional Districts, Counties, and Selected Cities

(43 Districts)

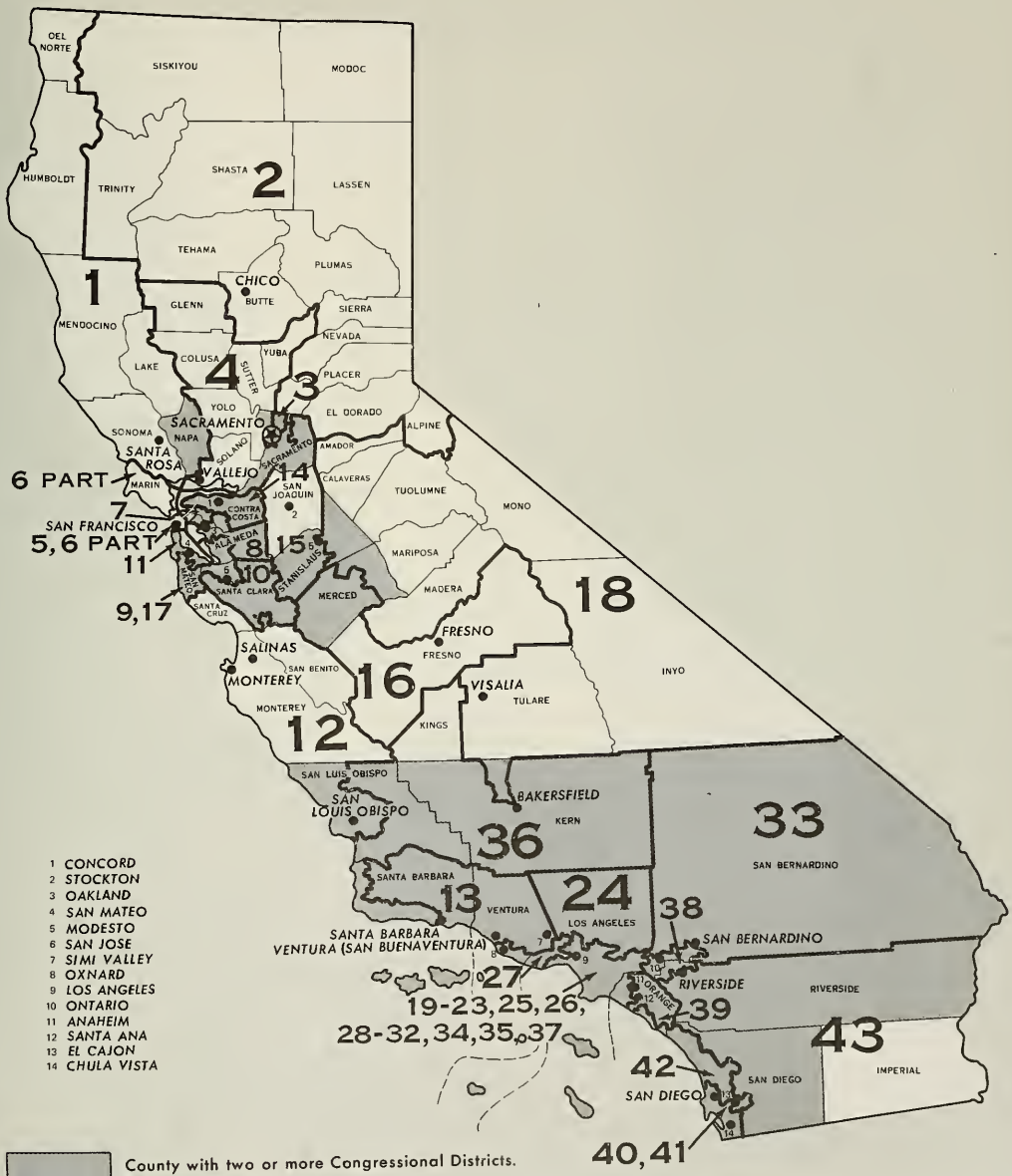

Districts established February 15, 1972

U.S. DEPARTMENT OF COMMERCE
SOCIAL AND ECONOMIC STATISTICS ADMINISTRATION
BUREAU OF THE CENSUS

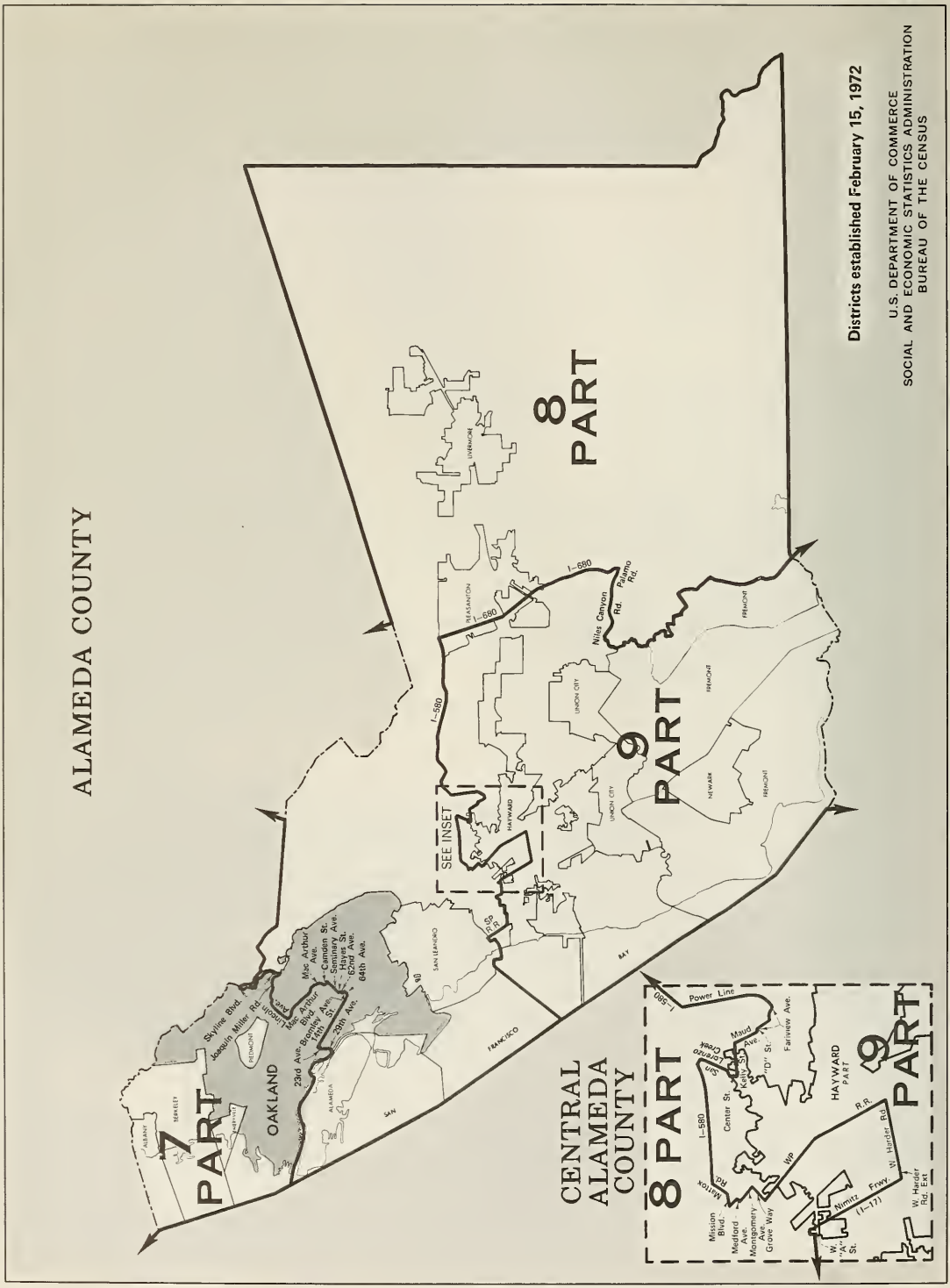
ALAMEDA COUNTY
7 PART
8 PART
9 PART
OAKLAND
ALBANY
BERKELEY
EMERYVILLE
PIEDMONT
ALAMEDA
SAN LEANDRO
HAYWARD
UNION CITY
FREMONT
NEWARK
PLEASANTON
LIVERMORE
SAN FRANCISCO BAY
SEE INSET
I-580
I-680
I-880
Skyline Blvd.
Joaquin Miller Rd.
Lincoln Ave.
Mac Arthur Blvd.
Mac Arthur Ave.
23rd Ave.
Bancroft Ave.
Fairfax Ave.
Bancroft Ave.
Hayes St.
Camden St.
Seminary Ave.
62nd Ave.
64th Ave.
29th Ave.
Niles Canyon Rd.
Palomo Rd.
CENTRAL ALEMEDA COUNTY
8 PART
9 PART
Power Line
Maud Ave.
Fairview Ave.
Kelly St.
"D" St.
Center St.
Lorenzo Creek
San
Mission Blvd.
Medford Ave.
Montgomery Grove Way
Meiteck Rd.
HAYWARD PART
Nimitz Freeway (I-17)
W. Harder Rd.
W. Harder Rd. Ext.
W. "A" St.
Districts established February 15, 1972
U.S. DEPARTMENT OF COMMERCE
SOCIAL AND ECONOMIC STATISTICS ADMINISTRATION
BUREAU OF THE CENSUS

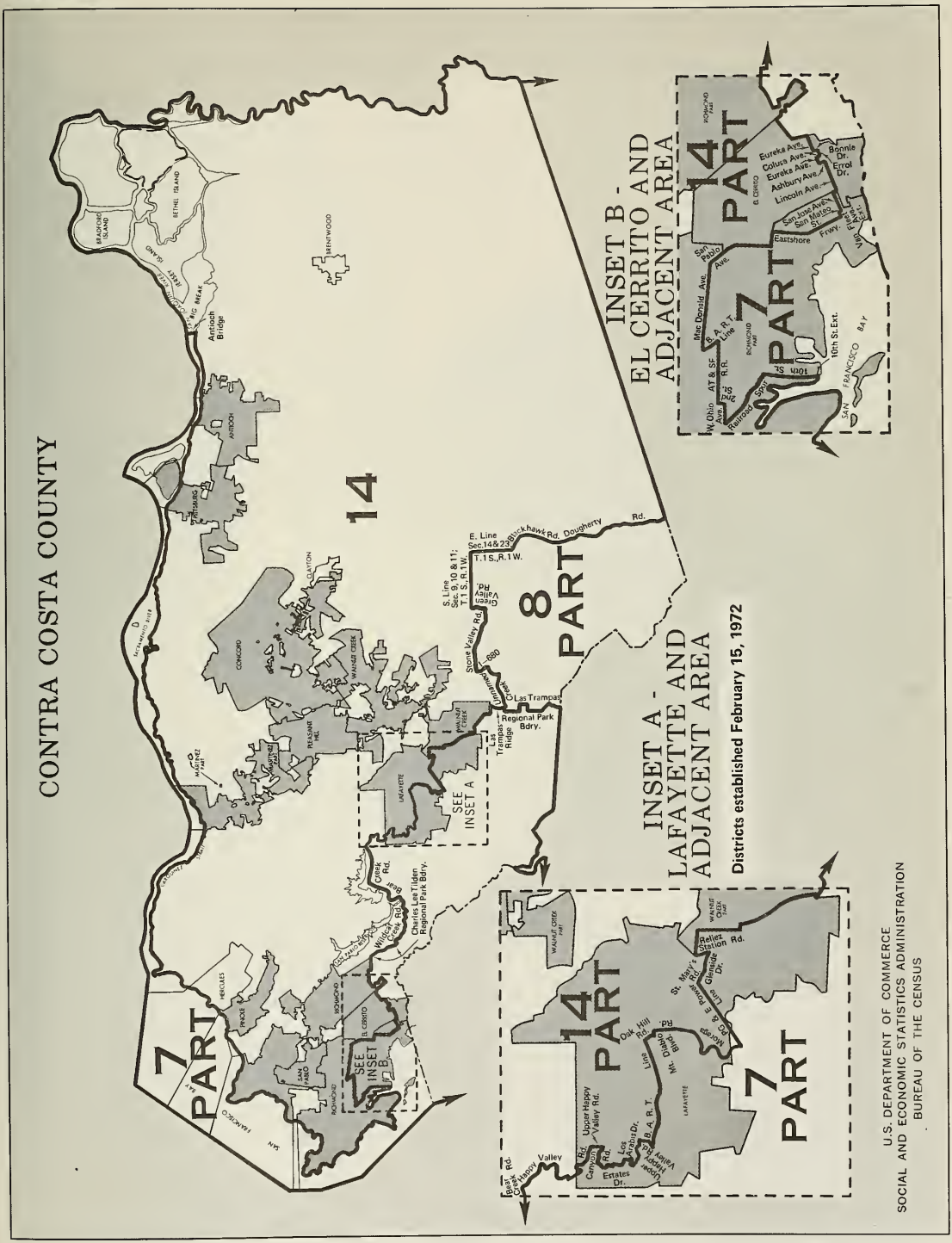
CONTRA COSTA COUNTY
14
PART
7
PART
8
PART
SEE INSET A
SEE INSET B
INSET A - LAFAYETTE AND ADJACENT AREA
INSET B - EL CERRITO AND ADJACENT AREA
Districts established February 15, 1972
U.S. DEPARTMENT OF COMMERCE
SOCIAL AND ECONOMIC STATISTICS ADMINISTRATION
BUREAU OF THE CENSUS

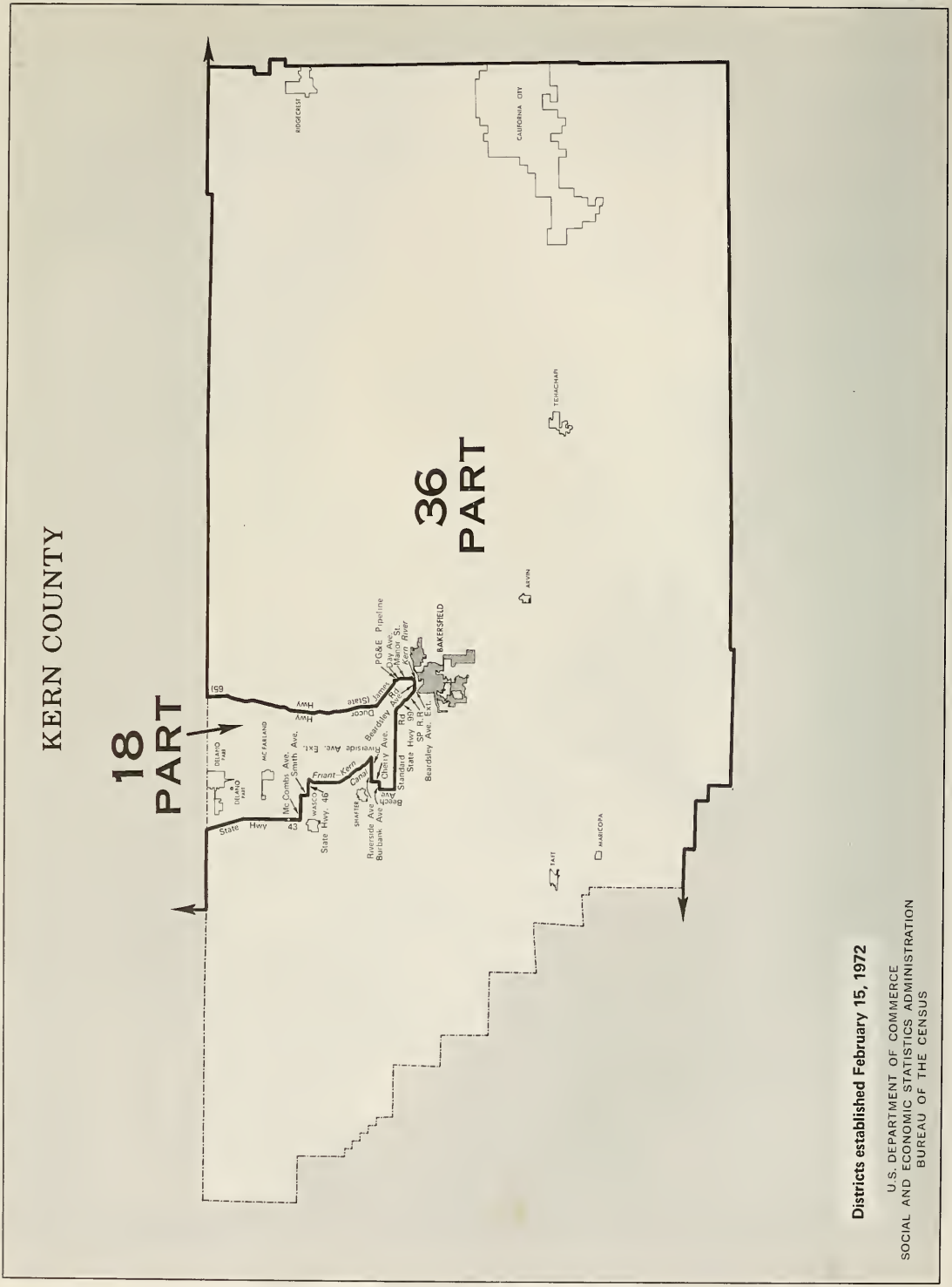

Districts established February 15, 1972

U.S. DEPARTMENT OF COMMERCE
SOCIAL AND ECONOMIC STATISTICS ADMINISTRATION
BUREAU OF THE CENSUS

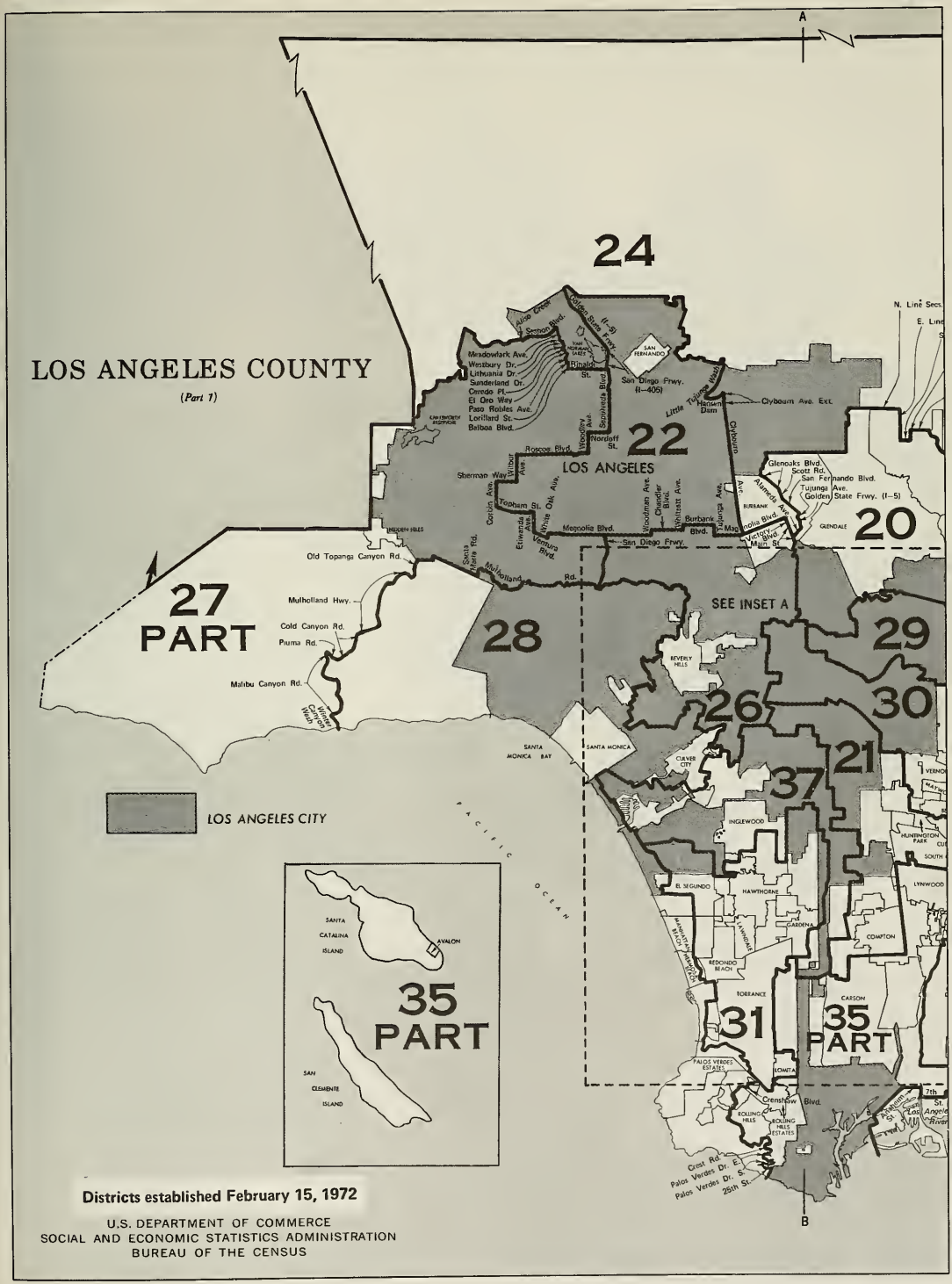

Districts established February 15, 1972

U.S. DEPARTMENT OF COMMERCE
SOCIAL AND ECONOMIC STATISTICS ADMINISTRATION
BUREAU OF THE CENSUS

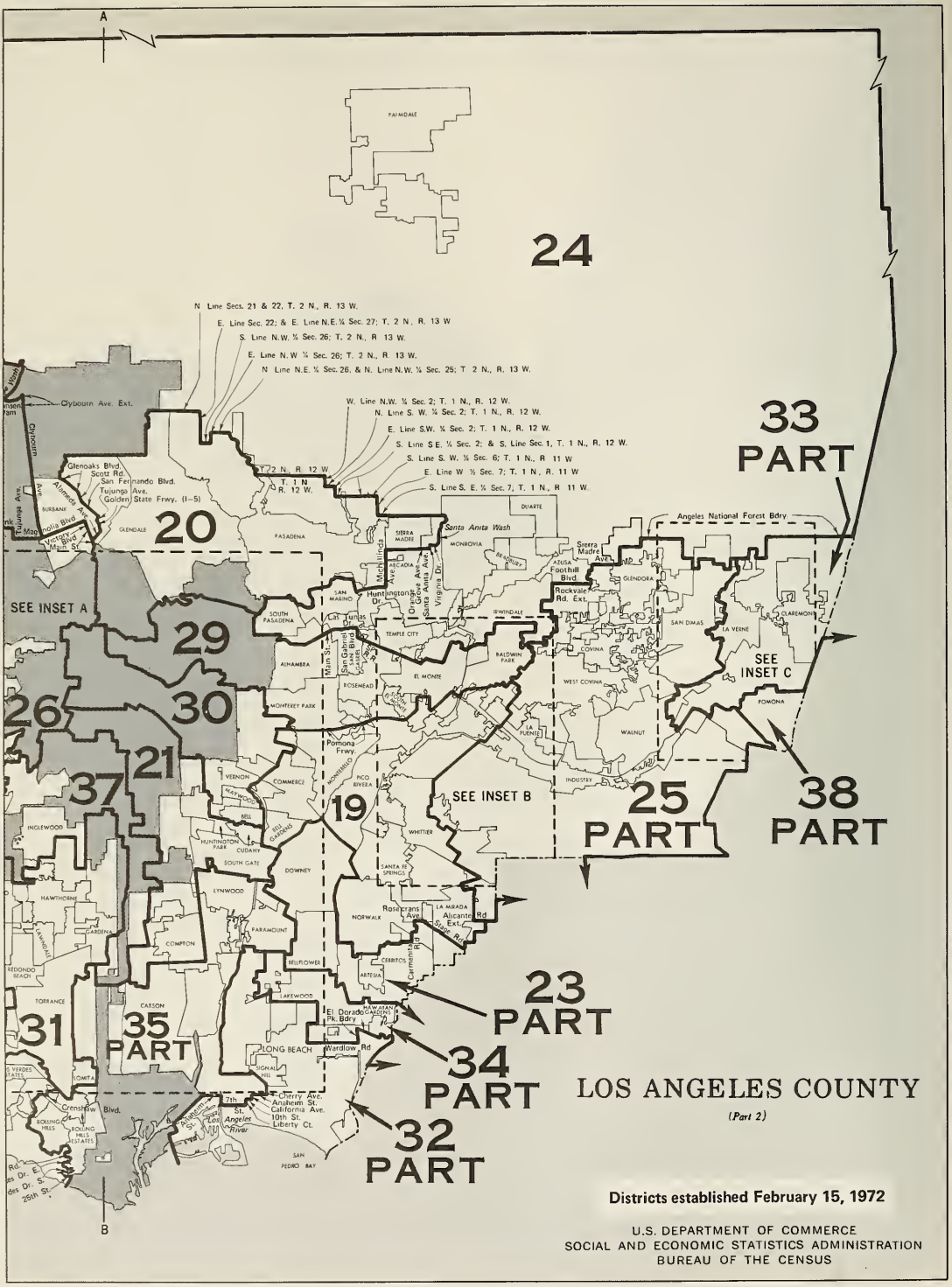
A
PALMDALE
24
N. Line Secs. 21 & 22, T. 2 N., R. 13 W.
E. Line Sec. 22; & E. Line N.E. ¼ Sec. 27; T. 2 N., R. 13 W.
S. Line N.W. ¼ Sec. 26; T. 2 N., R. 13 W.
E. Line N.W. ¼ Sec. 26; T. 2 N., R. 13 W.
N. Line N.E. ¼ Sec. 26, & N. Line N.W. ¼ Sec. 25; T. 2 N., R. 13 W.
W. Line N.W. ¼ Sec. 2; T. 1 N., R. 12 W.
N. Line S. W. ¼ Sec. 2; T. 1 N., R. 12 W.
E. Line S.W. ¼ Sec. 2; T. 1 N., R. 12 W.
S. Line S.E. ¼ Sec. 2; & S. Line Sec. 1, T. 1 N., R. 12 W.
S. Line S. W. ½ Sec. 6; T. 1 N., R. 11 W.
E. Line W. ½ Sec. 7; T. 1 N., R. 11 W.
S. Line S. E. ¼ Sec. 7, T. 1 N., R. 11 W.
T. 2 N., R. 12 W.
T. 1 N., R. 12 W.
33 PART
Angeles National Forest Bdry.
Clybourn Ave. Ext.
Glenoaks Blvd.
Scott Rd.
San Fernando Blvd.
Tujunga Ave.
Golden State Frwy. (I-5)
Magnolia Blvd.
Victory Blvd.
Main St.
BURBANK
GLENDALE
20
PASADENA
SIERRA MADRE
Santa Anita Wash
MONROVIA
DUARTE
Sierra Madre Ave.
AZUSA
Foothill Blvd.
GLENDORA
Rockvale Rd. Ext.
SEE INSET A
29
30
26
21
37
SOUTH PASADENA
SAN MARINO
Huntington Dr.
Las Tunas Dr.
Santa Anita Blvd.
Garvey Blvd.
Main St.
Mission Rd.
Orange Grove Ave.
Santa Anita Ave.
Virginia Dr.
IRWINDALE
TEMPLE CITY
ALHAMBRA
ROSEMEAD
EL MONTE
BALDWIN PARK
COVINA
SAN DIMAS
LA VERNE
CLAREMONT
SEE INSET C
WEST COVINA
POMONA
MONTEREY PARK
LA PUENTE
WALNUT
Pomona Frwy.
Valley Blvd.
INDUSTRY
VERNON
COMMERCE
MONTEBELLO
PICO RIVERA
19
SEE INSET B
25 PART
38 PART
BELL
BELL GARDENS
INGLEWOOD
HUNTINGTON PARK
CUDAHY
SOUTH GATE
WHITTIER
DOWNEY
SANTA FE SPRINGS
HAWTHORNE
LYNWOOD
Rosecrans Ave.
LA MIRADA
Alicante Rd.
Ext.
Stage Rd.
NORWALK
GARDENA
PARAMOUNT
COMPTON
Carmenita Rd.
CERRITOS
MELLOWOOD
ARTESIA
REDONDO BEACH
LAKEWOOD
23 PART
TORRANCE
CARSON
31
35 PART
El Dorado Park Bdry.
HAWAIIAN GARDENS
LONG BEACH
Wardlow Rd.
34 PART
LOMITA
SIGNAL HILL
Crenshaw Blvd.
7th St.
Cherry Ave.
Anaheim St.
California Ave.
10th St.
Liberty Ct.
Los Angeles River
32 PART
SAN PEDRO BAY
B
LOS ANGELES COUNTY
(Part 2)
Districts established February 15, 1972
U.S. DEPARTMENT OF COMMERCE
SOCIAL AND ECONOMIC STATISTICS ADMINISTRATION
BUREAU OF THE CENSUS

INSET A - LOS ANGELES (PART) AND ADJACENT AREA

Districts established February 15, 1972

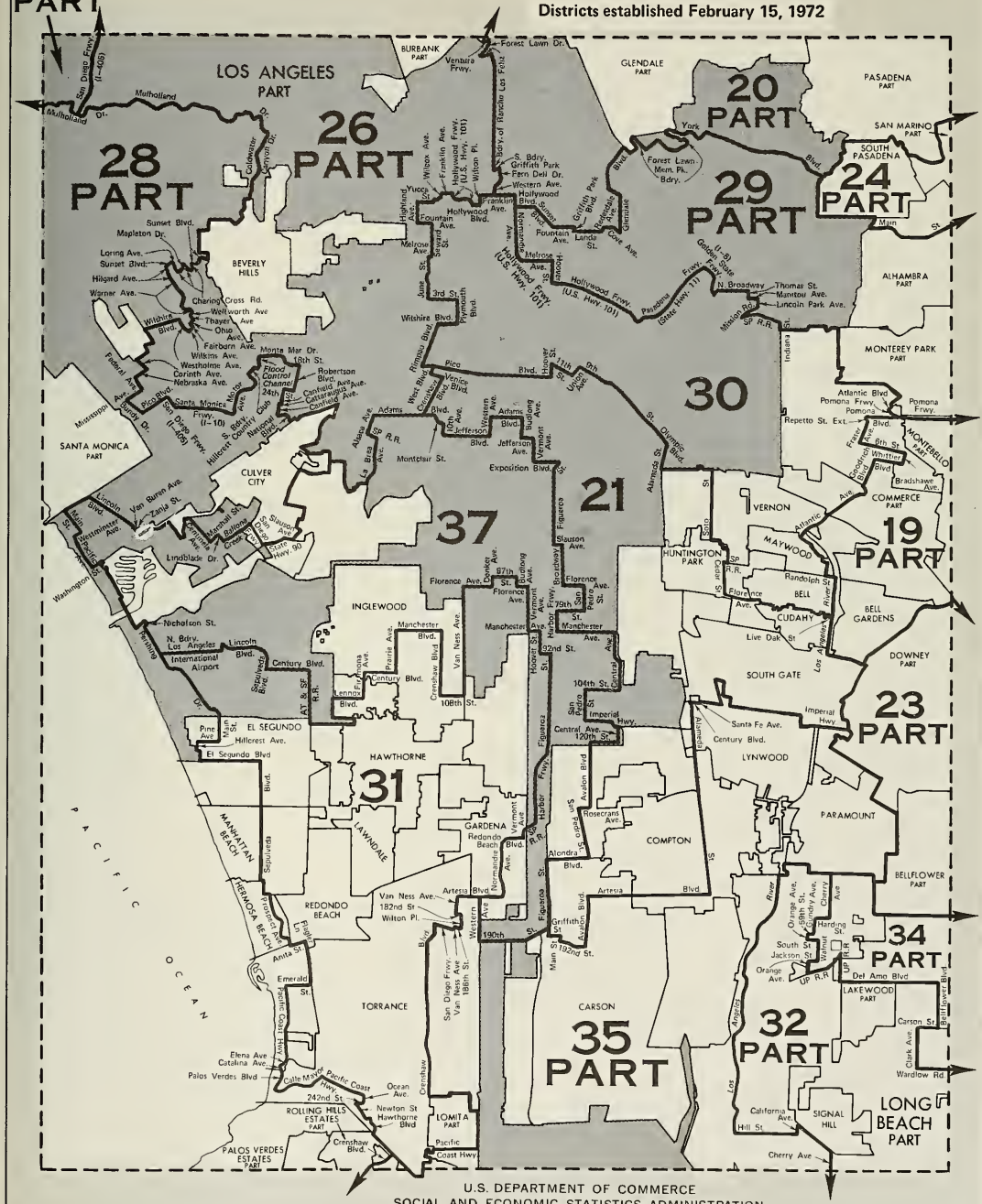

U.S. DEPARTMENT OF COMMERCE
SOCIAL AND ECONOMIC STATISTICS ADMINISTRATION
BUREAU OF THE CENSUS

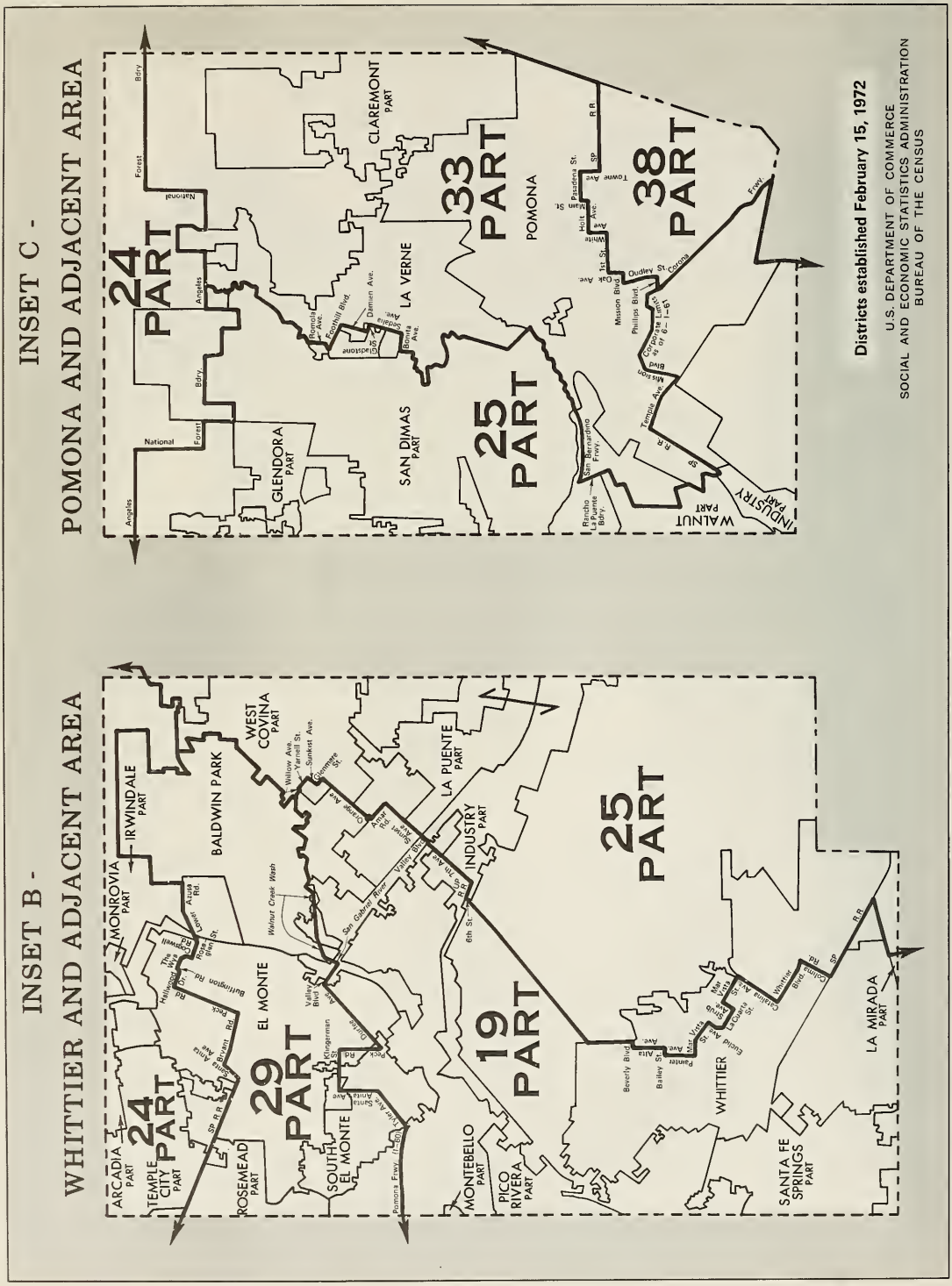
INSET B -
WHITTIER AND ADJACENT AREA
24 PART
29 PART
19 PART
25 PART
ARCADIA PART
TEMPLE CITY PART
ROSEMEAD PART
EL MONTE
SOUTH EL MONTE
BALDWIN PARK
WEST COVINA PART
IRWINDALE PART
MONROVIA PART
LA PUENTE PART
INDUSTRY PART
MONTEBELLO PART
PICO RIVERA PART
WHITTIER
SANTA FE SPRINGS PART
LA MIRADA PART
INSET C -
POMONA AND ADJACENT AREA
24 PART
33 PART
25 PART
38 PART
GLENDORA PART
SAN DIMAS PART
LA VERNE
CLAREMONT PART
POMONA
WALNUT PART
INDUSTRY PART
Districts established February 15, 1972
U.S. DEPARTMENT OF COMMERCE
SOCIAL AND ECONOMIC STATISTICS ADMINISTRATION
BUREAU OF THE CENSUS

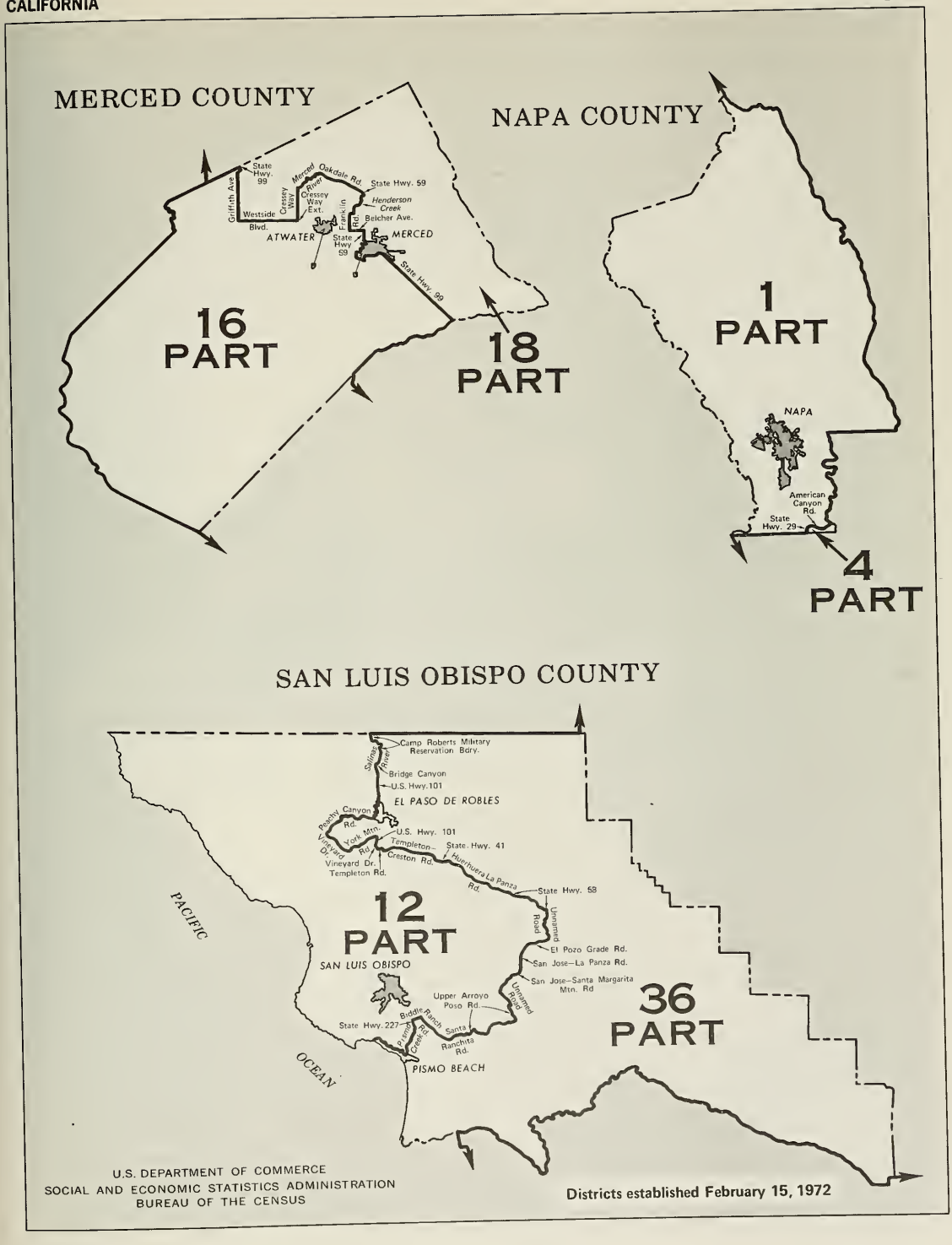
MERCED COUNTY
State Hwy. 99
Griffith Ave.
Westside Blvd.
Cressey Way
Merced River
Oakdale Rd.
State Hwy. 59
Cressey Way Ext.
Henderson Creek
Franklin Rd.
Belcher Ave.
ATWATER
State Hwy 59
MERCED
State Hwy. 99
16 PART
18 PART
NAPA COUNTY
1 PART
NAPA
American Canyon Rd.
State Hwy. 29
4 PART
SAN LUIS OBISPO COUNTY
Camp Roberts Military Reservation Bdry.
Salinas River
Bridge Canyon
U.S. Hwy.101
EL PASO DE ROBLES
Rocky Canyon Rd.
U.S. Hwy. 101
York Mtn. Rd.
Vineyard Dr.
Templeton
State. Hwy. 41
Creston Rd.
Huerhuera La Panza Rd.
Vineyard Dr.
Templeton Rd.
State Hwy. 58
Unnamed Road
El Pozo Grade Rd.
San Jose–La Panza Rd.
San Jose–Santa Margarita Mtn. Rd
Unnamed Road
Upper Arroyo Poso Rd.
Biddle Ranch Rd.
State Hwy. 227
Santa Ranchita Rd.
Pismo Creek
PISMO BEACH
PACIFIC
OCEAN
12 PART
SAN LUIS OBISPO
36 PART
U.S. DEPARTMENT OF COMMERCE
SOCIAL AND ECONOMIC STATISTICS ADMINISTRATION
BUREAU OF THE CENSUS
Districts established February 15, 1972

ORANGE COUNTY

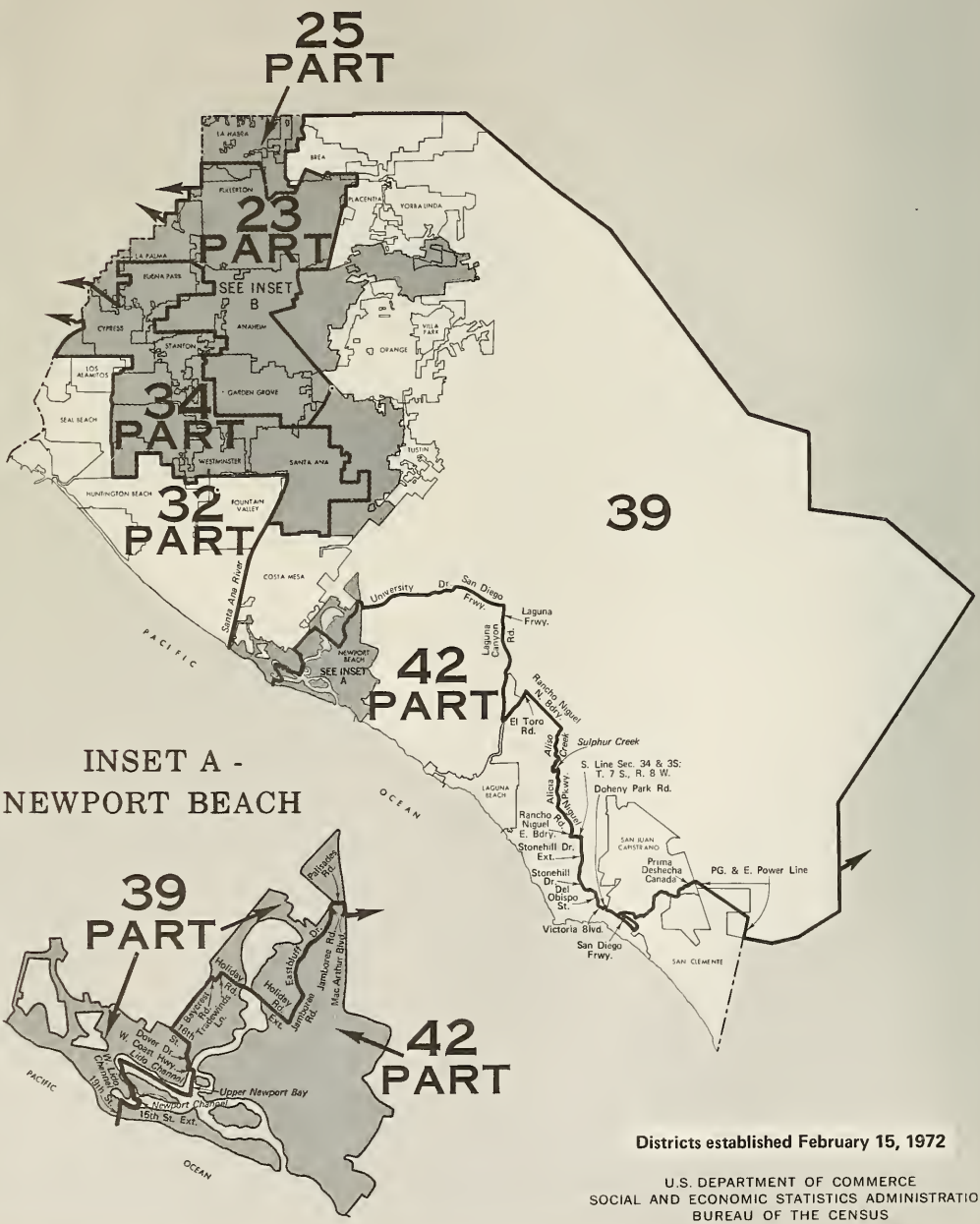

INSET A - NEWPORT BEACH

Districts established February 15, 1972

U.S. DEPARTMENT OF COMMERCE
SOCIAL AND ECONOMIC STATISTICS ADMINISTRATION
BUREAU OF THE CENSUS

INSET B - ANAHEIM, SANTA ANA, GARDEN GROVE, AND ADJACENT AREA

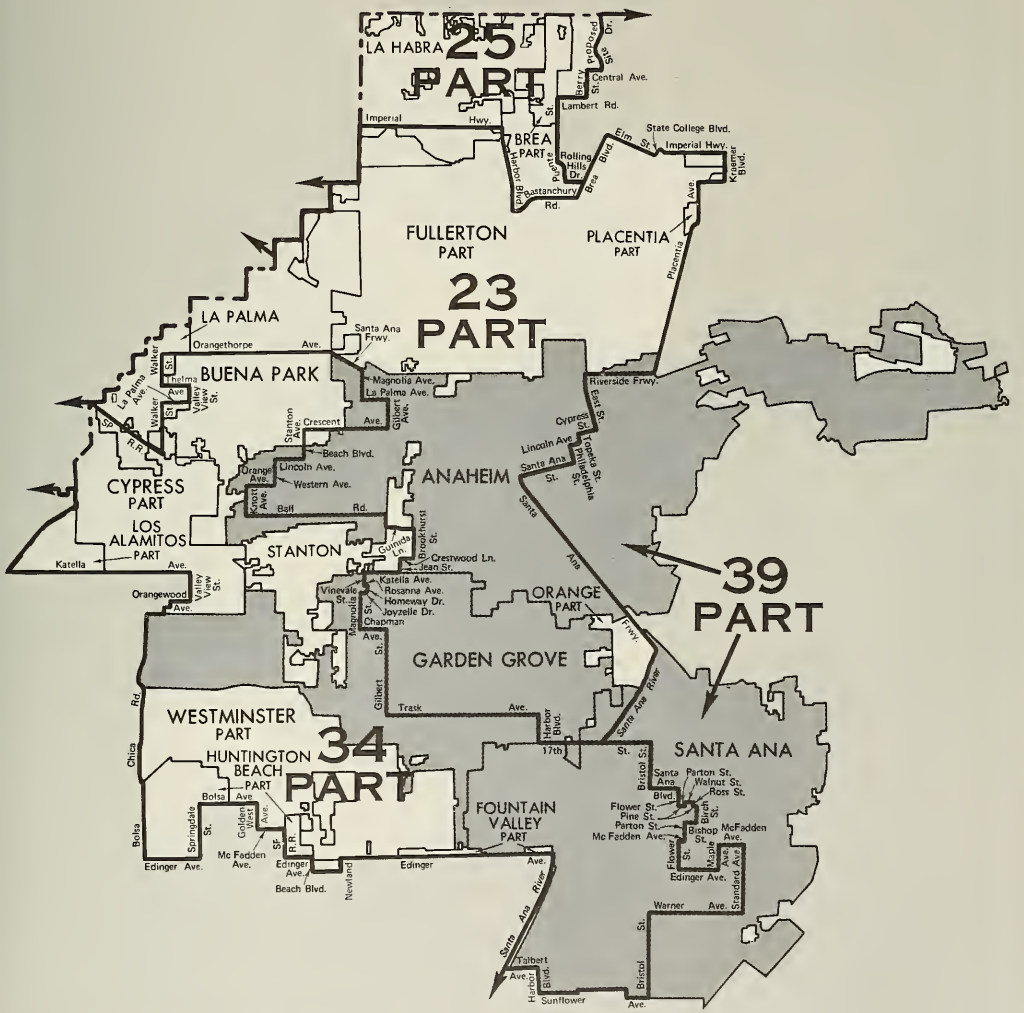

Districts established February 15, 1972

U.S. DEPARTMENT OF COMMERCE
SOCIAL AND ECONOMIC STATISTICS ADMINISTRATION
BUREAU OF THE CENSUS

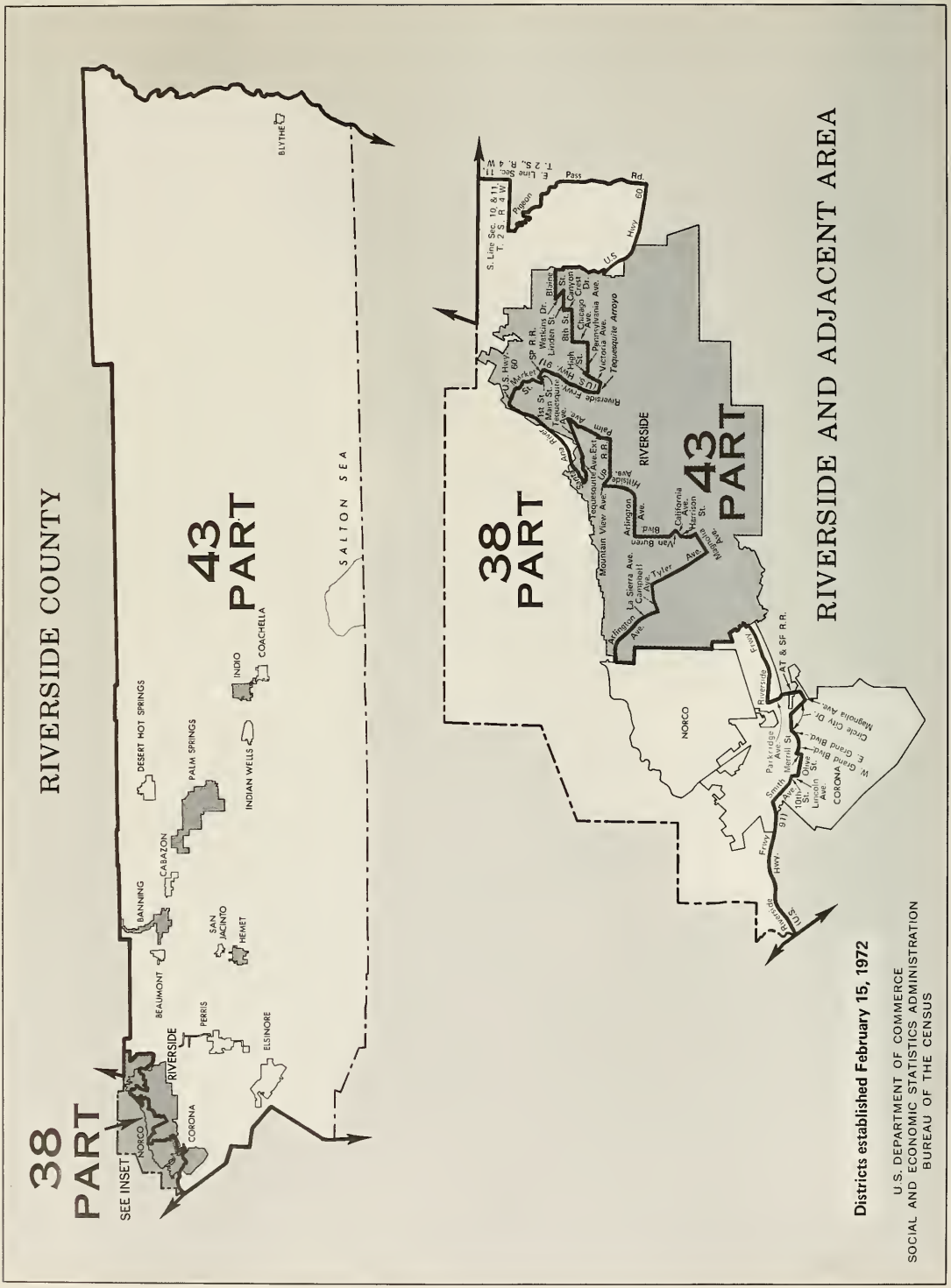
RIVERSIDE COUNTY
38 PART
SEE INSET
NORCO
RIVERSIDE
CORONA
ELSINORE
PERRIS
BEAUMONT
BANNING
SAN JACINTO
HEMET
CABAZON
PALM SPRINGS
DESERT HOT SPRINGS
INDIAN WELLS
INDIO
COACHELLA
BLYTHE
43 PART
SALTON SEA
38 PART
43 PART
RIVERSIDE
NORCO
CORONA
RIVERSIDE AND ADJACENT AREA
Districts established February 15, 1972
U.S. DEPARTMENT OF COMMERCE
SOCIAL AND ECONOMIC STATISTICS ADMINISTRATION
BUREAU OF THE CENSUS

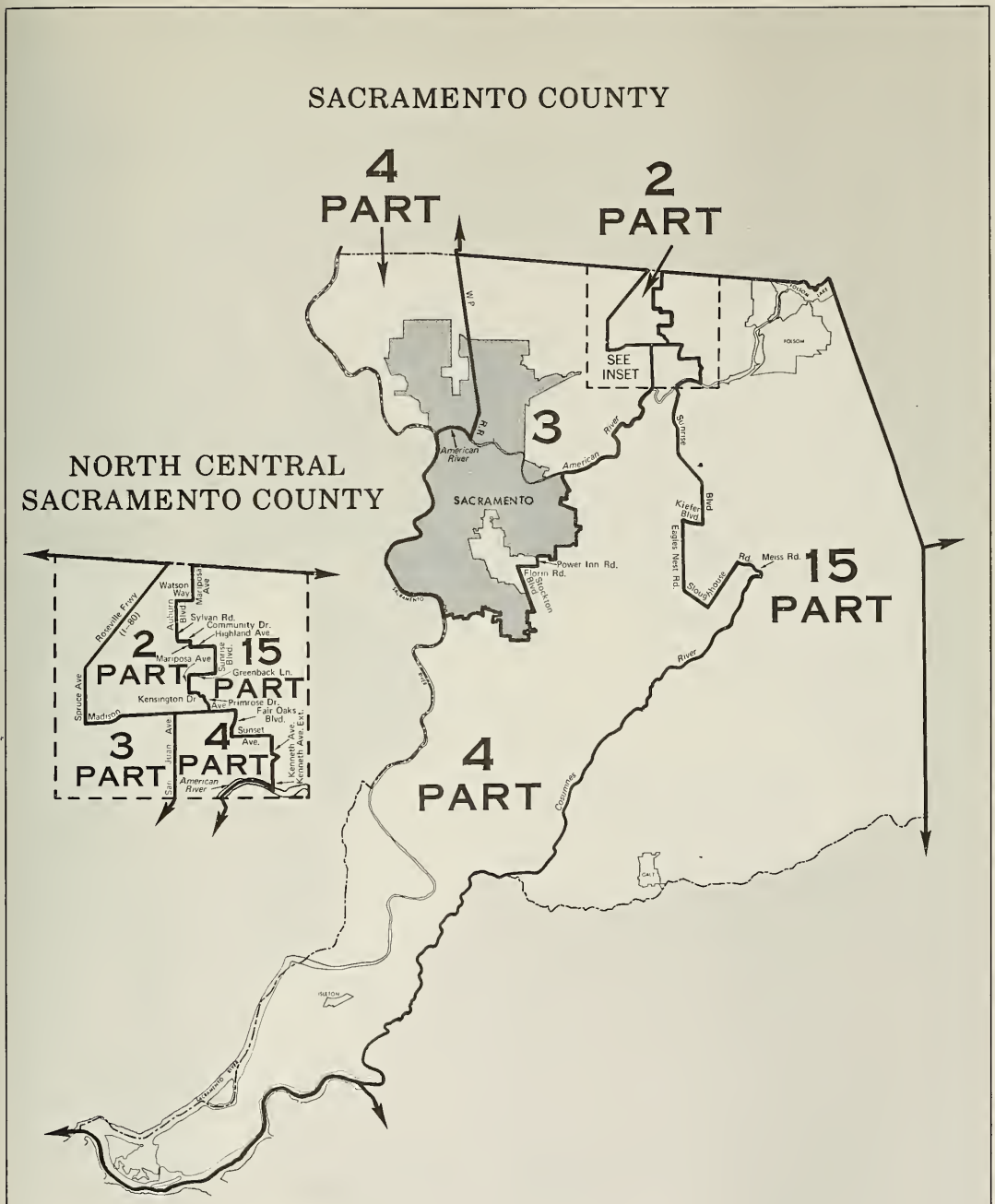

Districts established February 15, 1972

U.S. DEPARTMENT OF COMMERCE
SOCIAL AND ECONOMIC STATISTICS ADMINISTRATION
BUREAU OF THE CENSUS

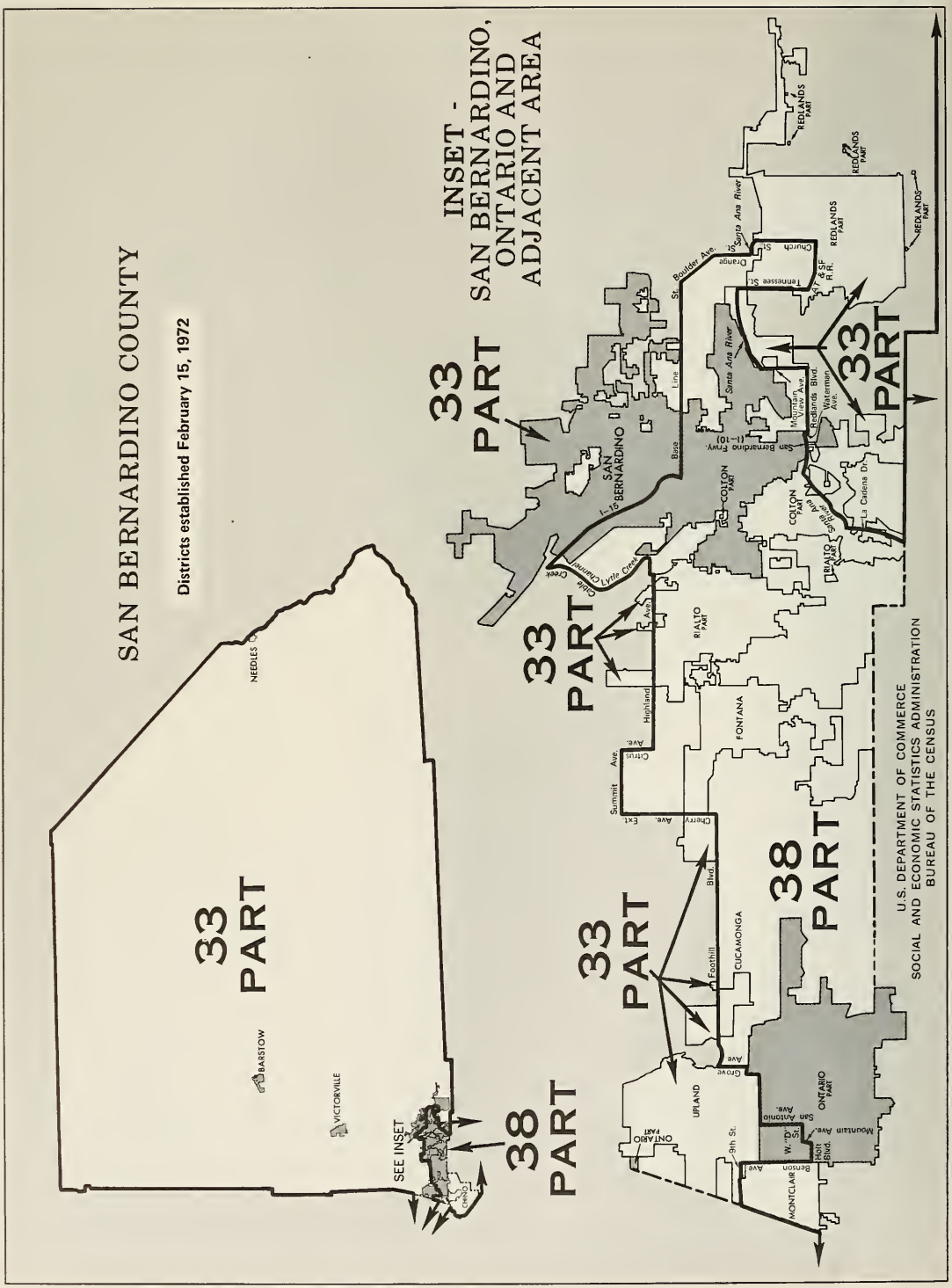
SAN BERNARDINO COUNTY
Districts established February 15, 1972
33 PART
38 PART
SEE INSET
NEEDLES
BARSTOW
VICTORVILLE
INSET - SAN BERNARDINO, ONTARIO AND ADJACENT AREA
SAN BERNARDINO
COLTON PART
RIALTO PART
FONTANA
CUCAMONGA
UPLAND
ONTARIO PART
REDLANDS PART
U.S. DEPARTMENT OF COMMERCE
SOCIAL AND ECONOMIC STATISTICS ADMINISTRATION
BUREAU OF THE CENSUS

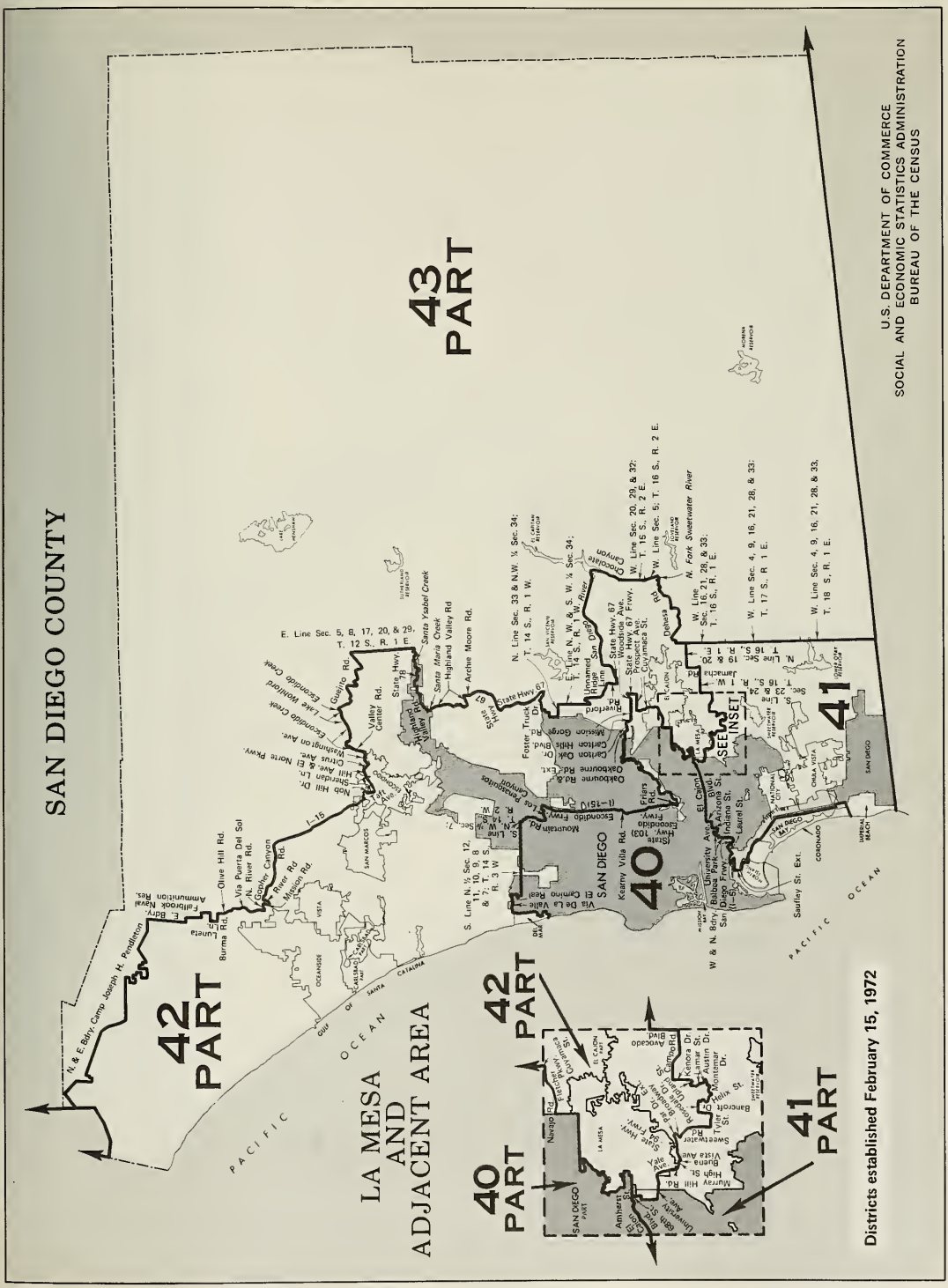
SAN DIEGO COUNTY
U.S. DEPARTMENT OF COMMERCE
SOCIAL AND ECONOMIC STATISTICS ADMINISTRATION
BUREAU OF THE CENSUS
43 PART
42 PART
40 PART
41 PART
LA MESA AND ADJACENT AREA
PACIFIC OCEAN
SAN DIEGO
SEE INSET
Districts established February 15, 1972

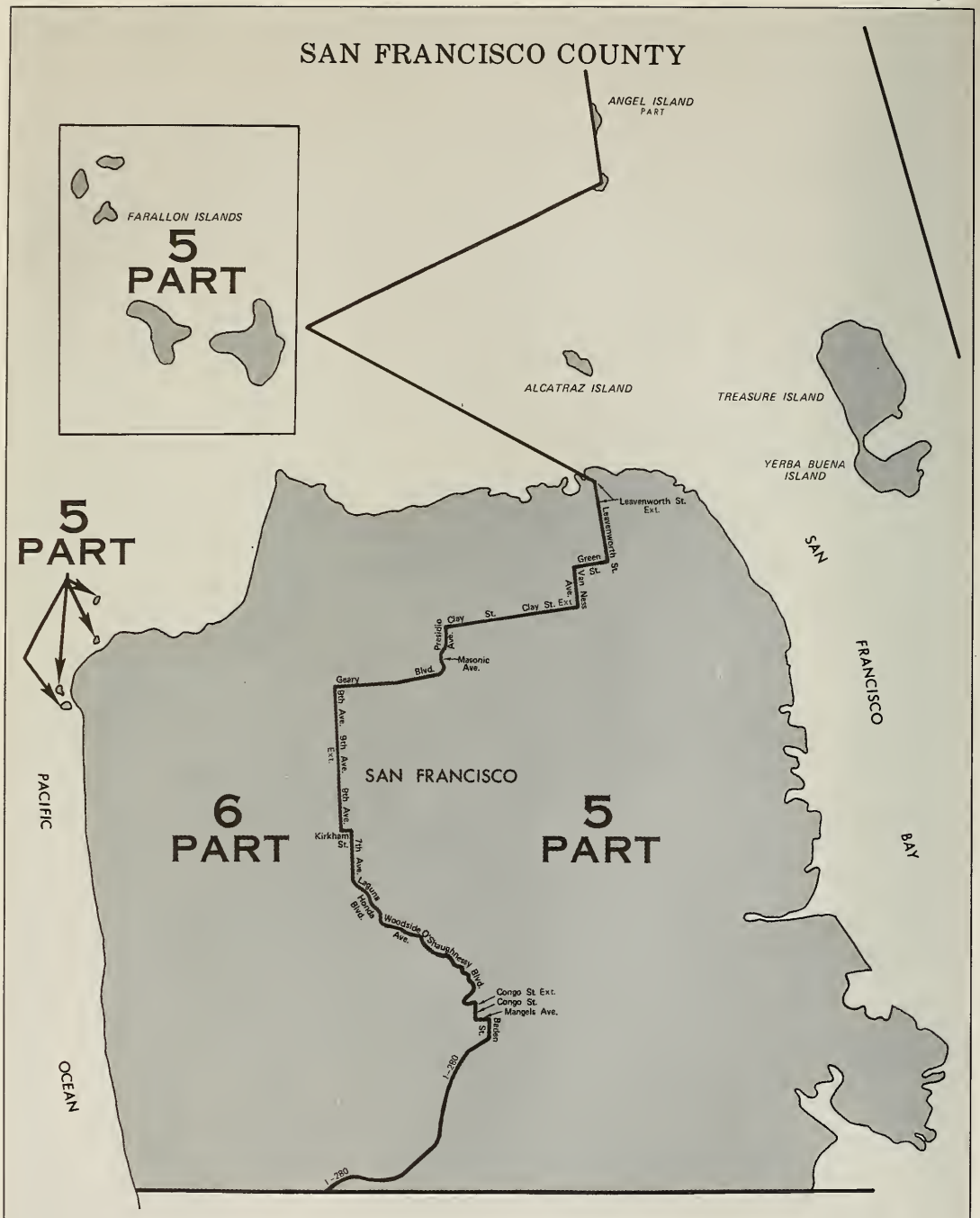

U.S. DEPARTMENT OF COMMERCE
SOCIAL AND ECONOMIC STATISTICS ADMINISTRATION
BUREAU OF THE CENSUS

Districts established February 15, 1972

Districts established February 15, 1972

U.S. DEPARTMENT OF COMMERCE
SOCIAL AND ECONOMIC STATISTICS ADMINISTRATION
BUREAU OF THE CENSUS

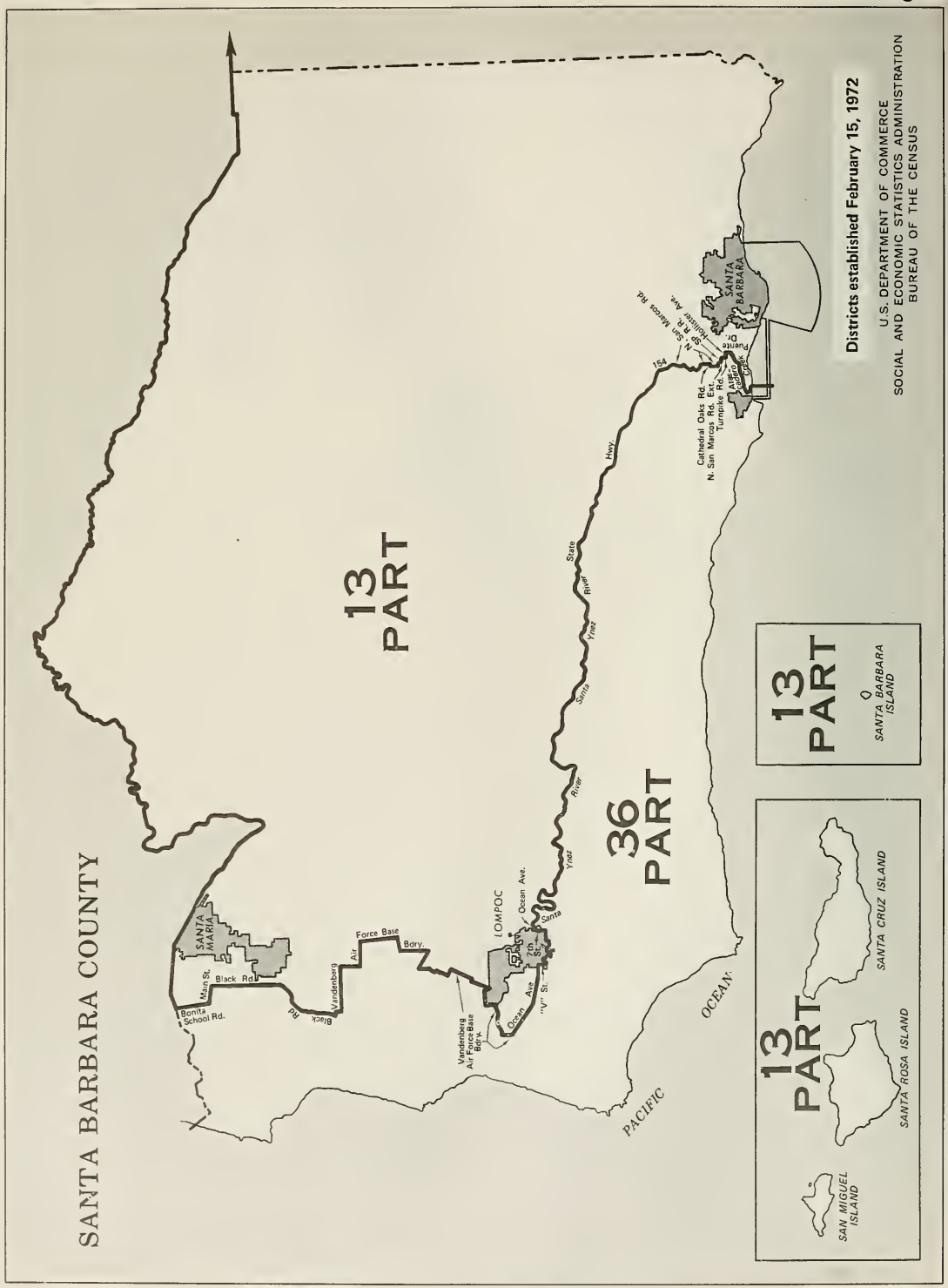
SANTA BARBARA COUNTY
13 PART
36 PART
13 PART
13 PART
SANTA MARIA
Main St.
Black Rd.
Bonita School Rd.
Black Rd.
Vandenberg Air Force Base Bdry.
Vandenberg Air Force Base Bdry.
LOMPOC
Ocean Ave.
Ocean Ave.
7th St.
"H" St.
Santa Ynez River
Santa Ynez River
State Hwy.
N. San Marcos Rd.
Cathedral Oaks Rd.
Turnpike Rd.
Hollister Ave.
Fairview Ave.
Cortina Dr.
SANTA BARBARA
PACIFIC OCEAN
SANTA BARBARA ISLAND
SANTA CRUZ ISLAND
SANTA ROSA ISLAND
SAN MIGUEL ISLAND
Districts established February 15, 1972
U.S. DEPARTMENT OF COMMERCE
SOCIAL AND ECONOMIC STATISTICS ADMINISTRATION
BUREAU OF THE CENSUS

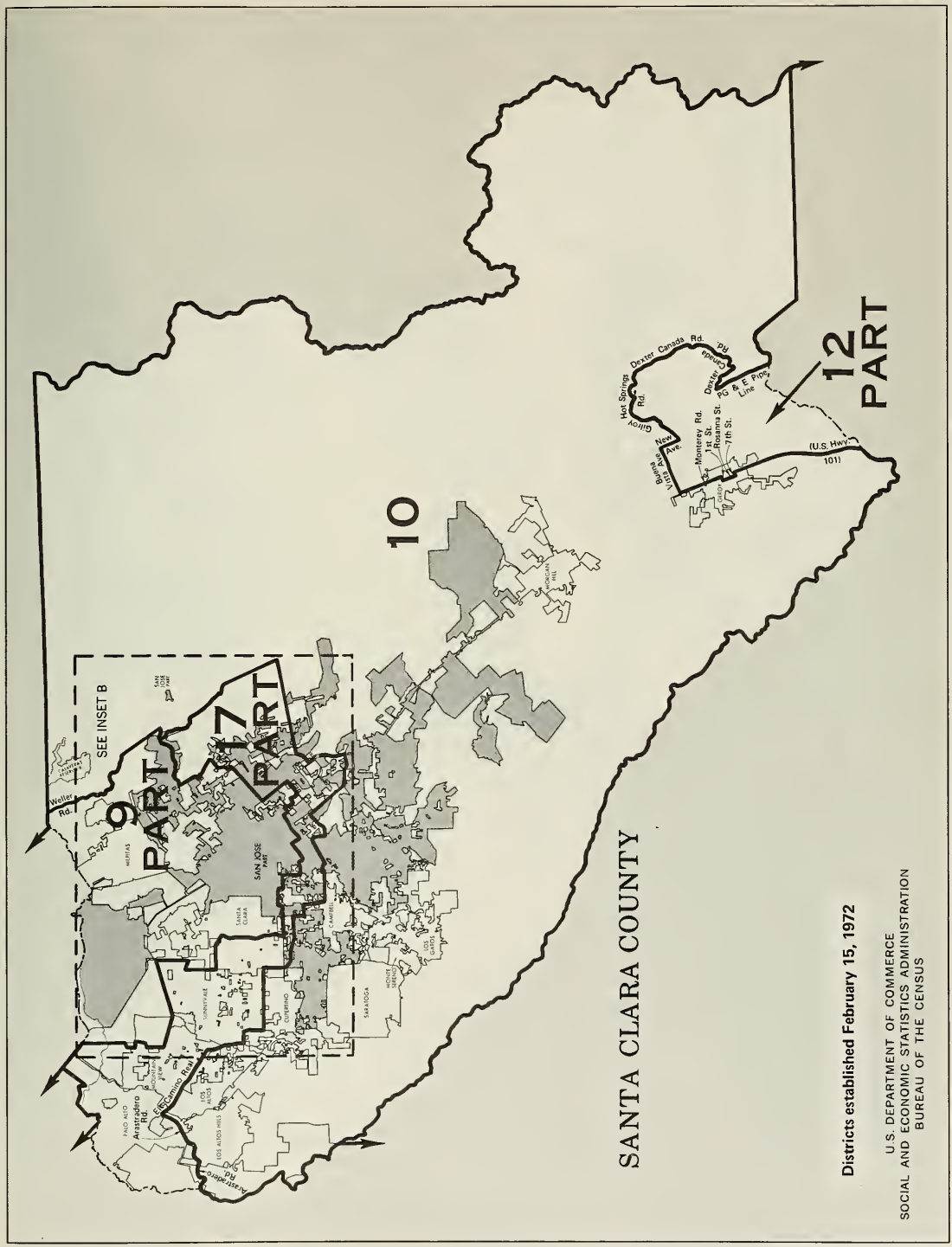
SANTA CLARA COUNTY
Districts established February 15, 1972
U.S. DEPARTMENT OF COMMERCE
SOCIAL AND ECONOMIC STATISTICS ADMINISTRATION
BUREAU OF THE CENSUS
PART 9
PART 17
PART 10
PART 12
SEE INSET B
Weller Rd.
Arastadero Rd.
El Camino Real
Alpine Rd.
Hot Springs Rd.
Gilroy
Dexter Canada Rd.
Dexter Canada Rd.
PG & E Pipe Line
New Ave.
Monterey Rd.
11th St.
Alameda
(U.S. Hwy 101)
SAN JOSE
SANTA CLARA
SUNNYVALE
CUPERTINO
LOS GATOS
SARATOGA
MORGAN HILL
MILPITAS
PALO ALTO
LOS ALTOS HILLS

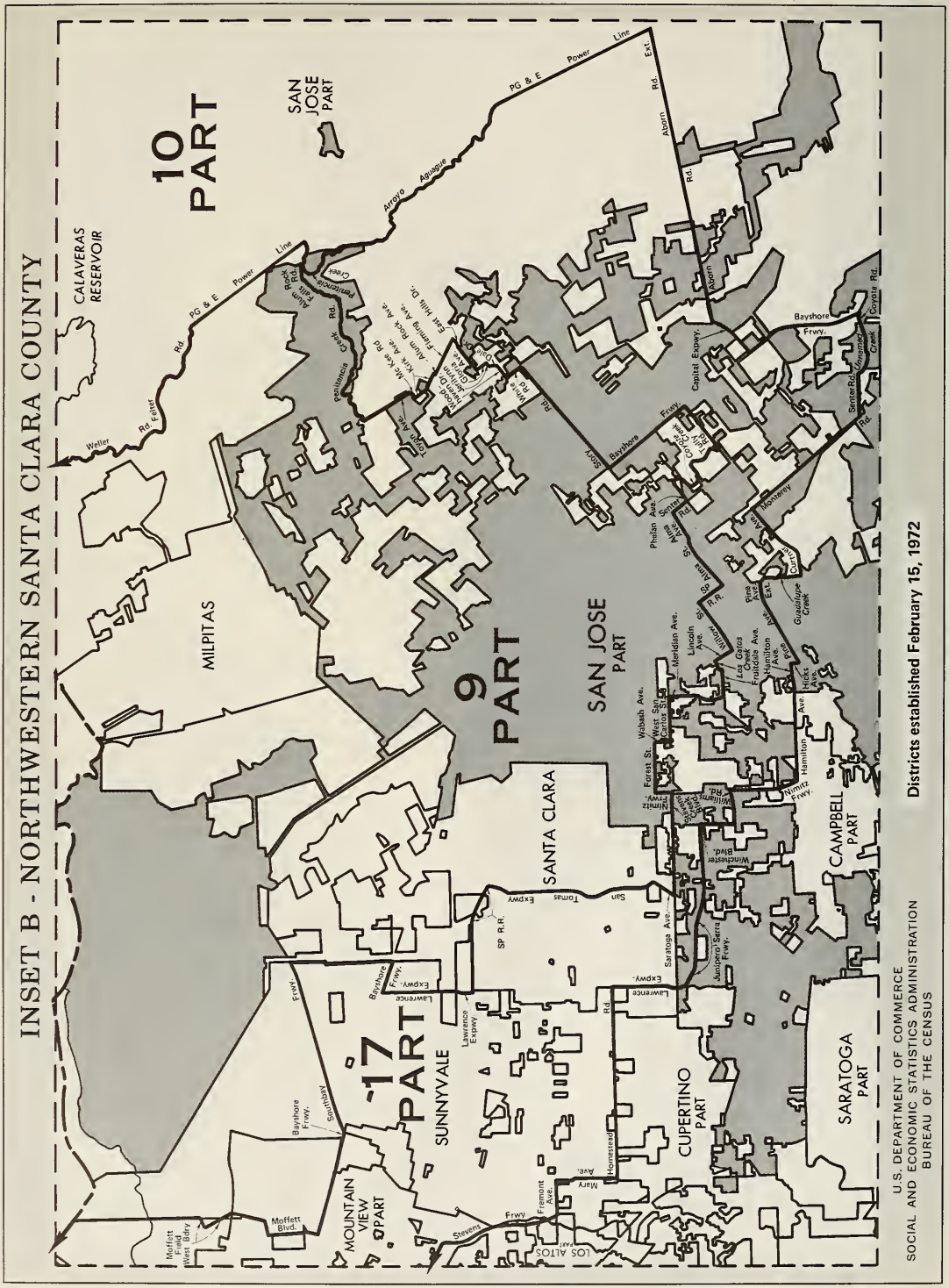
INSET B - NORTHWESTERN SANTA CLARA COUNTY
10 PART
SAN JOSE PART
CALAVERAS RESERVOIR
MILPITAS
9 PART
SAN JOSE PART
SANTA CLARA
-17 PART
SUNNYVALE
MOUNTAIN VIEW PART
CUPERTINO PART
CAMPBELL PART
SARATOGA PART
Districts established February 15, 1972
U.S. DEPARTMENT OF COMMERCE
SOCIAL AND ECONOMIC STATISTICS ADMINISTRATION
BUREAU OF THE CENSUS

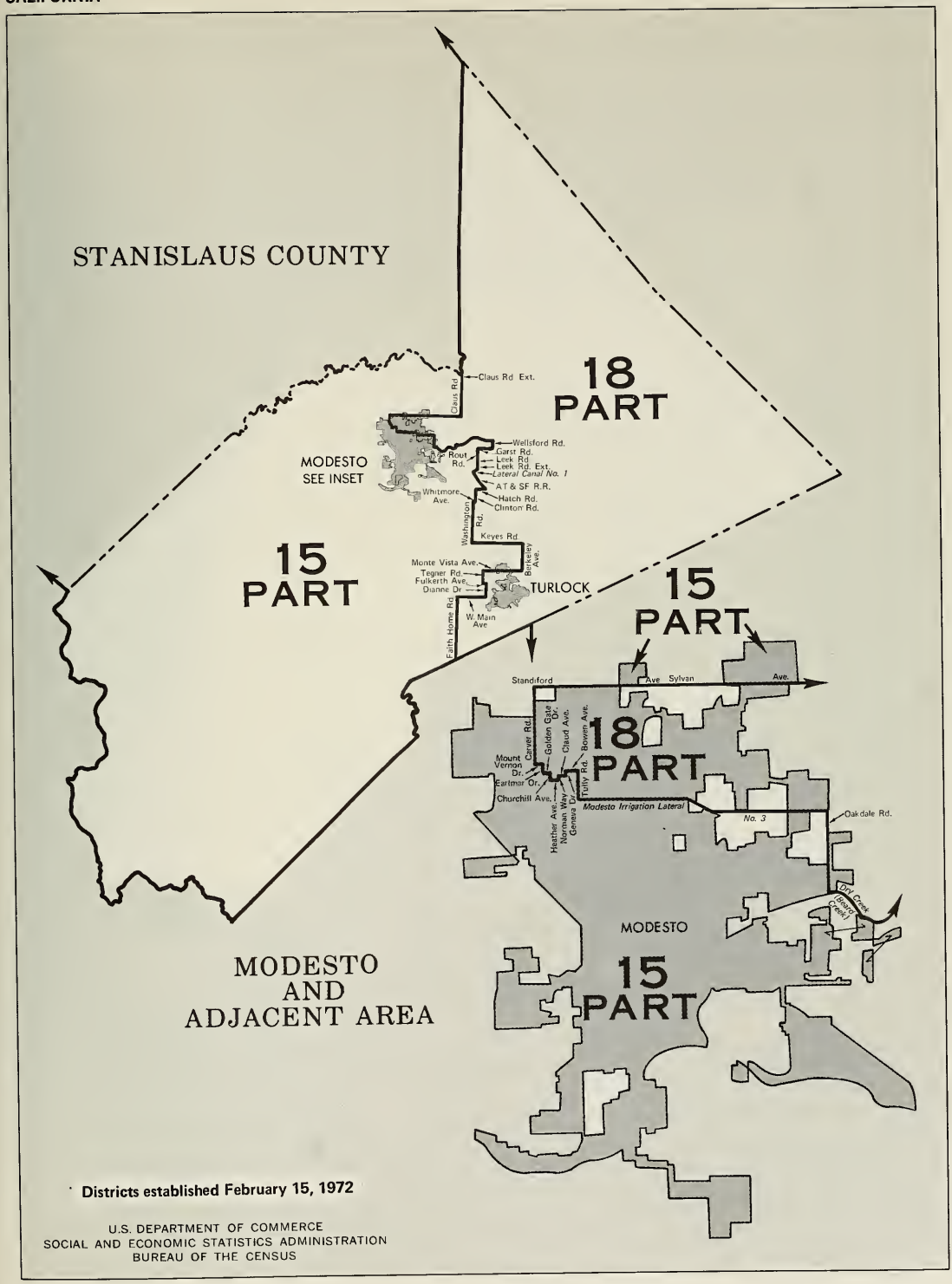

Districts established February 15, 1972

U.S. DEPARTMENT OF COMMERCE
SOCIAL AND ECONOMIC STATISTICS ADMINISTRATION
BUREAU OF THE CENSUS

VENTURA COUNTY

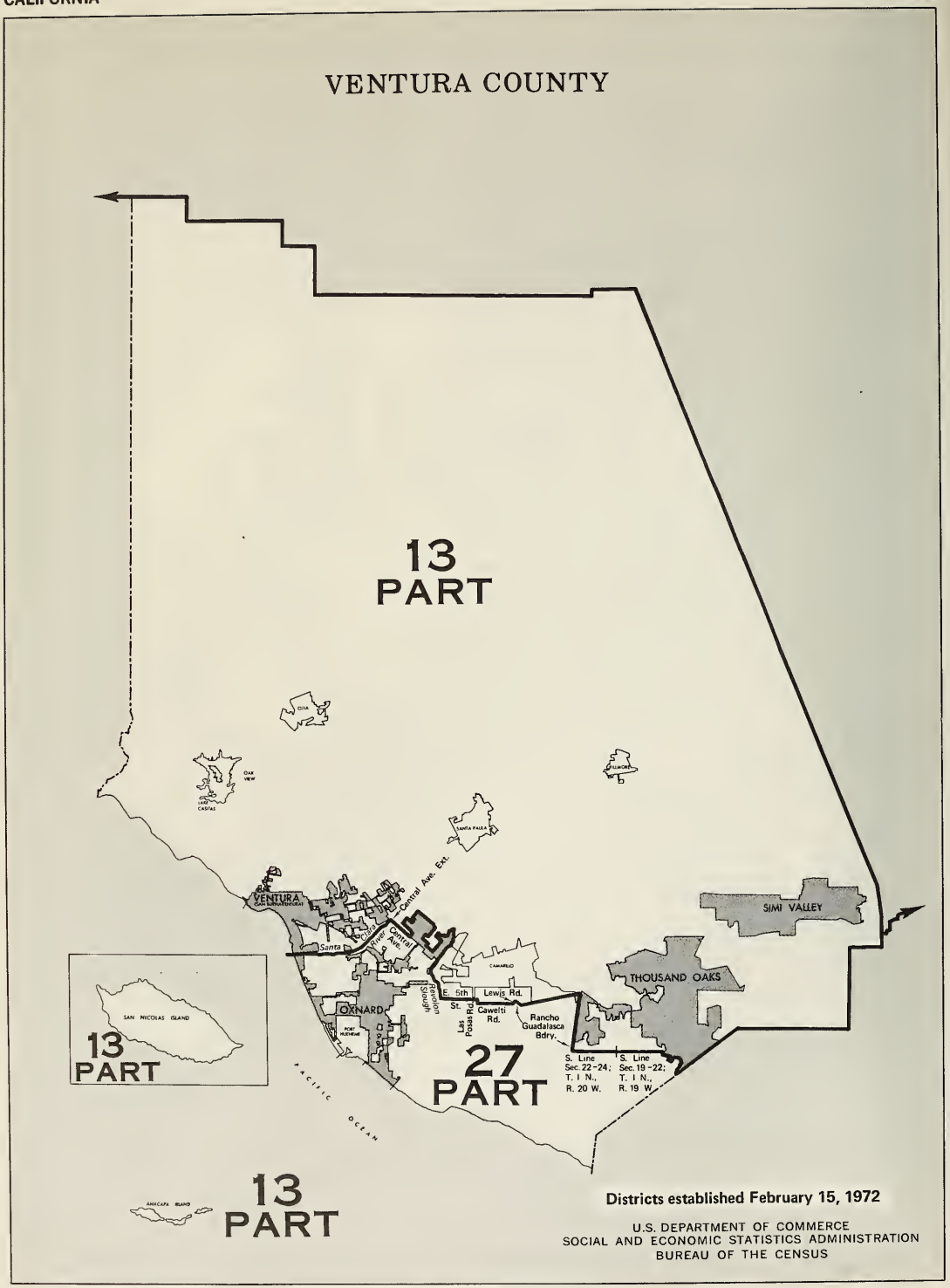

Item No.	Item	State total	1st	2d	3d	4th	5th	6th	7th	8th
	ELECTIONS*									
1	Vote cast for Representative, 1970	[1]6,321,394	159,161	155,255	171,840	123,527	116,959	171,407	66,816	144,754
2	Democratic Party	[1]3,124,147	61,575	120,068	106,824	83,673	81,175	77,955	42,531	100,133
3	Republican Party	[1]3,095,405	97,586	30,673	61,929	39,605	35,784	93,452	23,498	44,579
4	Percent for party with most votes	49.4	61.3	77.3	62.2	67.7	69.4	54.5	63.7	69.2
5	Vote cast for Representative, 1968	7,001,986	(NA)	(NA)	(NA)	(NA)	(NA)	(NA)	(NA)	(NA)
6	Democratic Party	3,085,320								
7	Republican Party	3,808,934								
8	Percent for party with most votes	54.4								
9	Vote cast for Representative, 1966	6,278,601	(NA)	(NA)	(NA)	(NA)	(NA)	(NA)	(NA)	(NA)
10	Democratic Party	2,937,862								
11	Republican Party	3,336,943								
12	Percent for party with most votes	53.1								
13	Vote cast for President, 1968	[1]7,251,587	167,274	170,074	170,366	128,884	153,389	198,479	79,570	161,124
14	Democratic Party	[1]3,244,318	75,033	74,035	90,232	62,628	100,917	99,614	47,385	81,816
15	Republican Party	[1]3,467,664	77,855	79,418	68,958	54,046	41,019	88,295	24,422	65,676
16	American Independent Party	[1]487,270	14,002	16,342	10,769	12,009	9,906	9,585	7,465	13,331
17	Percent for party with most votes	47.8	46.5	46.7	53.0	48.6	65.8	50.2	59.6	50.8
	CENSUS OF POPULATION, 1970									
18	Total population, 1970	19,953,134	468,022	462,979	463,681	466,428	460,624	461,088	462,753	462,814
19	Percent of State total	100.0	2.3	2.3	2.3	2.3	2.3	2.3	2.3	2.3
20	Total population, 1960	15,717,204	400,734	368,506	397,833	351,139	473,981	413,155	450,703	383,762
21	Percent change, 1960 to 1970	27.0	16.8	25.6	16.6	32.8	-2.8	11.6	2.7	20.6
	Average population per district, 1970	464,026	(X)	(X)	(X)	(X)	(X)	(X)	(X)	(X)
22	Population above (+) or below (–) average	(X)	+3,996	-1,047	-345	+2,402	-3,402	-2,938	-1,273	-1,212
23	Percent above (+) or below (–) average	(X)	+0.8611	-0.2256	-0.0743	+0.5176	-0.7331	-0.6331	-0.2743	-0.2611
24	Land area sq. mi.	156,361	11,754	34,888	155	5,953	26	539	103	542
25	Population per square mile, 1970	127.6	39.8	13.3	2,991.5	78.4	17,716.3	855.5	4,492.7	853.9
	SEX AND RESIDENCE									
26	Male	9,815,289	231,010	230,360	224,618	237,137	230,636	217,761	224,957	227,816
27	Female	10,137,845	237,019	232,620	239,065	229,290	229,989	243,326	237,794	234,998
28	Urban	18,133,553	240,959	218,773	458,264	363,466	460,624	445,473	460,642	448,443
29	Percent of total population	90.9	51.5	47.3	98.8	77.9	100.0	96.6	99.5	96.9
30	Rural nonfarm	1,634,749	210,583	227,786	5,089	84,198	-	14,495	2,068	13,582
31	Rural farm	184,833	16,481	16,420	328	18,764	-	1,120	43	789
32	Metropolitan (SMSA)	18,497,096	283,071	105,376	463,681	350,308	460,624	461,088	462,753	462,814
33	Percent of total population	92.7	60.5	22.8	100.0	75.1	100.0	100.0	100.0	100.0
34	Urban	17,442,706	164,854	59,654	462,668	299,267	460,624	446,935	460,657	448,765
35	Central cities	7,240,508	85,864	-	247,135	73,981	460,624	256,655	244,477	117,338
36	Outside central cities	10,202,198	78,990	59,654	215,533	225,286	-	190,280	216,180	331,427
37	Rural	1,054,390	118,217	45,722	1,013	51,041	-	14,153	2,096	14,050
38	Nonmetropolitan	1,456,039	184,950	357,603	-	116,121	-	-	-	-
	RACE AND NATIVITY									
39	White	17,851,079	453,393	449,296	408,512	426,968	301,682	407,677	314,525	388,996
40	Negro	1,398,177	3,291	4,524	32,806	22,859	80,710	20,571	118,173	58,254
41	Percent of total population	7.0	0.7	1.0	7.1	4.9	17.5	4.5	25.5	12.6
42A	American Indian	88,243	7,358	5,890	1,731	2,425	2,355	955	2,628	2,030
42B	Japanese	213,228	1,319	1,487	8,462	4,195	5,743	7,924	6,211	2,838
42C	Chinese	170,380	805	772	8,977	2,570	44,510	15,802	15,047	4,327
42D	Filipino	135,217	727	341	1,521	4,978	20,111	6,036	3,670	3,973
50A	Persons of Spanish heritage	3,100,881	29,264	26,552	44,872	53,215	80,319	33,961	35,421	58,100
50B	Percent of total population	15.5	6.3	5.7	9.7	11.4	17.4	7.4	7.7	12.6
60	Total foreign stock	4,890,933	86,228	61,363	92,467	87,018	199,742	172,389	118,759	103,341
61	Percent of total population	25.0	18.4	13.3	19.9	18.7	43.4	37.4	25.7	22.3
62	Foreign born	1,757,586	23,129	14,537	24,343	25,554	103,040	69,400	43,891	29,627
63	Native of foreign or mixed parentage	3,233,347	63,099	46,826	68,124	61,464	96,702	102,989	74,868	73,714
	Country of origin of foreign stock:									
70A	Austria	77,364	1,541	1,083	1,181	1,041	1,750	3,469	2,060	1,462
70B	Canada	439,761	10,354	8,703	8,895	7,303	6,299	11,442	9,581	8,527
70D	Denmark	61,743	2,740	1,430	1,421	1,189	1,309	2,480	2,057	2,362
70F	France	63,434	1,726	1,223	1,321	1,283	2,851	4,220	2,133	1,416
70G	Germany	360,573	9,552	7,383	8,146	7,599	8,770	16,928	9,555	8,354
70I	Hungary	58,084	509	565	778	445	904	1,555	1,337	768
70J	Ireland	109,863	2,495	1,701	2,002	1,926	8,312	10,724	3,645	2,973
70K	Italy	340,597	11,449	5,257	6,848	5,408	18,477	16,173	8,700	9,671
70M	Netherlands	63,757	1,080	763	866	924	690	1,624	1,219	945
70N	Norway	69,262	2,637	1,795	1,816	1,287	1,690	2,911	2,278	2,095
70O	Poland	115,806	933	908	1,535	1,151	2,282	4,450	2,339	1,617
70P	Portugal	62,843	2,169	1,150	1,943	2,299	894	1,056	2,544	9,390
70R	Sweden	103,889	2,943	2,549	2,173	1,708	2,498	3,829	3,582	3,054
70T	United Kingdom	373,350	8,134	7,076	6,865	7,350	7,207	15,405	9,933	8,760
70U	U.S.S.R	221,147	2,525	1,419	3,222	2,183	5,659	9,974	4,183	2,638
70V	Yugoslavia	53,856	895	505	1,818	722	1,817	1,956	1,175	1,178
	Mother tongue (other than English):									
80A	French	200,738	3,456	2,882	3,630	3,549	7,860	8,544	6,202	4,383
80B	German	563,117	12,473	10,295	15,247	11,452	12,502	22,882	13,270	13,081
80D	Italian	346,262	11,700	5,610	7,201	5,739	19,241	17,131	9,151	9,673
80E	Polish	82,622	912	844	1,421	1,153	1,659	2,012	1,435	1,356
80F	Russian	51,619	1,087	354	608	607	3,555	5,661	981	836
80G	Spanish	2,150,106	12,459	11,889	25,048	30,273	53,129	16,489	20,684	25,868
80H	Swedish	78,209	1,961	1,844	1,451	1,193	2,052	2,959	2,595	2,229
80I	Yiddish	144,975	417	221	757	473	2,162	4,897	3,321	1,136

– Represents zero. NA Not available. X Not applicable.

*Data for congressional districts reflect party vote for Representatives; not necessarily comparable as vote cast for individual candidates; see text.

[1] Includes all absentee and scattered votes cast for minor candidates, some of which are omitted in the district-by-district tabulation.

Item No.	Item	State total	1st	2d	3d	4th	5th	6th	7th	8th
	CENSUS OF POPULATION, 1970—Con.									
	AGE									
100	Under 5 years	1,639,442	34,832	33,311	36,288	40,575	30,062	27,972	30,335	38,041
101	5-13 years	3,499,755	81,661	82,698	84,072	90,634	55,052	61,402	59,768	81,279
102	14-15 years	774,444	18,915	19,561	19,125	18,969	11,753	14,769	13,486	18,767
103	16-17 years	742,230	17,883	18,474	18,684	17,832	11,484	14,891	14,100	17,864
104	18-20 years	1,059,174	22,917	21,819	23,952	28,217	25,216	18,898	29,561	23,974
105	21-24 years	1,364,604	27,778	25,748	32,322	37,835	41,856	30,068	44,473	32,290
106	25-34 years	2,664,252	54,465	53,752	57,702	62,879	73,136	64,279	65,088	60,561
107	35-44 years	2,368,032	50,569	53,334	55,743	54,590	52,370	57,927	47,082	54,753
108	45-54 years	2,323,572	54,024	55,253	58,675	49,108	52,571	60,531	53,397	59,786
109	55-61 years	1,270,431	34,025	35,208	30,399	25,108	35,242	37,710	33,581	30,384
110	62-64 years	440,709	13,905	13,090	9,411	9,012	13,771	14,397	13,028	9,727
111	65 years and over	1,806,489	57,055	50,732	37,310	31,668	58,112	58,243	58,852	35,388
112	18 years and over	13,297,263	314,738	308,936	305,514	298,417	352,274	342,053	345,062	306,863
113	White	12,007,959	305,960	300,582	273,133	275,093	247,374	306,389	248,776	264,712
114	Negro	823,283	2,085	2,787	17,576	12,659	50,227	13,471	74,679	32,279
115	18 years and over, Spanish heritage	1,744,420	16,451	15,449	25,377	29,477	52,008	23,101	23,295	36,052
116	Median age, total population ..... years	28.4	30.5	30.6	28.0	24.9	32.5	34.7	31.1	28.2
117	Median age, voting age population ..... years	41.6	45.3	45.0	42.0	38.7	41.9	45.0	42.1	41.7
	HOUSEHOLDS AND FAMILIES									
118	Number of households	6,586,950	154,198	153,804	156,868	140,685	192,414	170,494	179,532	147,208
119	Number of families	5,000,107	120,910	122,667	120,167	116,140	98,648	118,451	110,074	120,832
120	Number of unrelated individuals	2,326,965	47,171	44,183	47,299	47,162	131,329	75,042	105,293	41,620
121	Population in group quarters	579,381	18,273	10,545	2,082	19,424	19,195	13,316	21,247	13,565
122	Inmates of institutions	214,019	12,688	5,875	6	4,803	4,352	6,080	4,824	4,465
	MARITAL STATUS									
123	Male, 18 years old and over	6,428,390	152,831	151,373	144,138	151,337	176,196	157,301	165,234	148,655
124	Married (excludes separated)	4,480,869	111,088	113,343	104,705	107,964	84,065	105,449	93,026	108,651
125	Widowed	171,956	5,796	4,463	3,455	3,330	7,736	4,924	6,188	3,572
126	Divorced	309,144	6,845	6,790	6,474	5,475	14,020	7,264	10,289	6,450
127	Single	1,349,468	26,800	24,573	27,005	32,713	64,895	37,719	50,677	27,583
128	Female, 18 years old and over	6,868,873	161,903	157,564	161,373	147,082	176,077	184,752	179,827	158,209
129	Married (excludes separated)	4,430,715	111,187	112,255	105,357	106,305	80,427	105,361	91,572	107,634
130	Widowed	840,501	21,200	19,049	18,424	14,006	27,675	26,587	28,398	17,531
131	Divorced	498,381	8,819	8,364	13,079	7,435	16,823	13,444	15,789	10,606
132	Single	916,926	17,398	14,830	20,289	16,442	44,402	36,423	36,607	18,125
	EDUCATION									
133	Public school enrollment (ages 3-34)	4,585,438	108,768	115,464	112,639	121,677	65,167	73,739	80,376	107,630
134	Percent Negro	8.8	0.7	1.2	10.0	6.1	31.7	6.7	40.3	17.0
135	Nursery and kindergarten	393,377	8,666	8,692	10,129	10,879	6,312	6,667	7,344	9,393
136	Elementary (grades 1-8)	2,857,919	68,704	72,721	69,377	77,410	39,218	43,397	48,446	65,609
137	Secondary (grades 9-12)	1,334,142	31,398	34,051	33,133	33,388	19,637	23,675	24,586	32,628
138	Private school enrollment	490,606	6,403	4,065	11,586	6,229	13,663	20,616	11,472	11,428
139	Elementary (grades 1-8)	276,737	3,654	2,613	6,532	3,742	8,659	11,080	5,579	6,904
140	Secondary (grades 9-12)	101,706	1,889	602	2,900	1,021	3,691	5,417	2,946	2,579
141	College enrollment	892,789	18,138	18,955	24,325	22,675	24,835	22,326	42,844	16,254
142	Persons 25 years old and over	10,873,486	264,042	261,369	249,240	232,364	285,202	293,089	271,030	250,600
143	Completed 5 years of school or less	624,898	12,542	11,090	12,365	12,930	30,601	9,917	16,757	12,358
144	Completed 8 years of school	953,016	31,492	30,738	20,890	23,095	26,728	20,272	20,515	20,936
145	Completed 4 years of high school or more	6,812,052	158,809	156,920	164,063	143,209	157,934	219,600	179,458	159,001
146	Completed 4 years of college or more	1,461,931	27,526	24,739	34,476	27,072	39,691	68,536	64,404	27,010
147	Median years of school completed	12.4	12.3	12.3	12.5	12.3	12.2	12.8	12.6	12.4
	INCOME IN 1969									
	Families with income of—									
148	Less than $3,000	404,472	13,220	13,227	9,126	10,745	12,613	6,172	10,806	8,584
149	$3,000-$4,999	437,436	13,328	14,391	10,683	12,251	11,013	6,267	10,345	8,098
150	$5,000-$6,999	508,019	13,457	15,202	12,851	15,279	12,444	8,519	11,330	9,707
151	$7,000-$9,999	918,350	24,740	26,892	23,048	23,770	18,862	17,137	19,031	21,083
152	$10,000-$14,999	1,399,256	33,520	32,172	33,797	31,200	24,092	32,526	26,229	37,743
153	$15,000-$24,999	1,029,739	18,280	17,028	24,315	19,043	15,600	33,166	22,804	28,975
154	$25,000 or more	302,835	4,365	3,757	6,346	3,850	4,028	14,663	9,530	6,641
155	Percent families with $15,000 or more	26.7	18.7	16.9	25.5	19.7	19.9	40.4	29.4	29.5
156	Median family income	$10,729	$9,473	$9,035	$10,588	$9,473	$9,079	$13,221	$10,591	$11,554
157	White	$10,966	$9,520	$9,070	$10,814	$9,614	$9,716	$13,459	$11,902	$11,958
158	Negro	$7,482	$6,241	$6,333	$7,070	$7,309	$7,040	$10,284	$7,634	$8,451
159	Unrelated individuals, median income[1]	$3,220	$2,243	$2,278	$3,277	$2,346	$3,866	$5,215	$2,967	$3,531
160	Per capita income, all persons	$3,599	$3,032	$2,970	$3,538	$2,965	$3,641	$5,015	$4,065	$3,705
	Families below—									
161	Low income level	421,871	12,453	12,320	10,013	11,499	13,041	5,726	11,183	8,910
162	Percent of all families	8.4	10.3	10.0	8.3	9.9	13.2	4.8	10.2	7.4
163	Percent with female heads	40.7	29.5	30.0	43.9	35.0	47.8	36.0	50.7	50.5
	Persons[2] below—									
164	Low income level	2,148,427	59,168	58,614	51,364	56,547	78,066	32,550	68,564	41,789
165	Percent related children under 18 years	38.5	30.1	33.7	41.0	40.1	30.8	23.8	29.3	44.2
166	Percent 65 years and over	14.5	21.3	17.0	12.5	10.5	16.3	23.0	14.3	12.3
167	Number of unrelated individuals	563,654	17,982	16,030	12,696	12,811	31,026	13,970	28,855	8,166

[1] 14 years old and over.
[2] Excludes inmates of institutions, members of the Armed Forces living in barracks, college students in dormitories, and unrelated individuals under 14 years.

Item No.	Item	State total	1st	2d	3d	4th	5th	6th	7th	8th
	CENSUS OF POPULATION, 1970—Con.									
	VETERAN STATUS									
168	Civilian males, 18 years old and over	6,094,368	150,931	150,074	136,630	126,211	168,567	150,830	159,556	137,569
169	Veterans	3,023,259	73,774	74,075	74,593	63,742	70,403	75,279	67,258	74,744
170	Percent of total	49.6	48.9	49.4	54.6	50.5	41.8	49.9	42.2	54.3
171	Vietnam	527,234	10,823	10,532	13,853	13,660	12,859	12,356	11,825	13,630
172	Korea	652,781	14,259	14,679	15,878	14,295	14,017	15,292	12,854	16,294
173	World War II	1,258,670	31,384	33,429	32,081	24,077	28,422	31,960	28,528	31,934
174	World War I and other service	584,574	17,308	15,435	12,781	11,710	15,105	15,671	14,051	12,886
	EMPLOYMENT STATUS									
175	Total labor force, 16 years old and over	8,336,579	172,836	172,887	194,440	184,258	223,626	216,021	207,302	197,931
176	Armed Forces	346,246	1,914	1,374	7,778	25,731	7,839	7,120	5,808	11,389
177	Civilian	7,990,333	170,922	171,513	186,662	158,527	215,787	208,901	201,494	186,542
178	Employed	7,482,972	157,597	154,675	173,783	146,518	198,963	199,962	186,547	175,763
179	Unemployed	507,361	13,325	16,838	12,879	12,009	16,824	8,939	14,947	10,779
180	Percent of civilian labor force	6.3	7.8	9.8	6.9	7.6	7.8	4.3	7.4	5.8
181	Male civilian, 16 years old and over	4,944,060	109,156	111,509	111,212	99,326	123,484	119,182	118,183	116,386
182	Employed	4,648,967	100,661	100,071	103,667	92,891	112,566	114,075	109,479	110,572
183	Unemployed	295,093	8,495	11,438	7,545	6,435	10,918	5,107	8,704	5,814
184	Female civilian, 16 years old and over	3,046,273	61,766	60,004	75,450	59,201	92,303	89,719	83,311	70,156
185	Employed	2,834,005	56,936	54,604	70,116	53,627	86,397	85,887	77,068	65,191
186	Unemployed	212,268	4,830	5,400	5,334	5,574	5,906	3,832	6,243	4,965
	CLASS OF WORKER									
187	Private wage and salary workers	5,535,873	103,257	97,673	98,669	85,091	150,267	140,807	121,244	127,478
188	Government workers	1,333,998	35,497	37,640	62,927	47,821	36,689	38,631	50,155	36,910
189	Federal	355,192	8,066	9,985	19,592	17,240	15,311	11,810	14,836	13,730
190	State	269,475	11,348	9,292	24,661	14,812	6,462	7,592	17,758	7,374
191	Local	709,331	16,083	18,363	18,674	15,769	14,916	19,229	17,561	15,806
192	Self-employed workers	577,589	17,662	18,056	11,555	12,768	11,529	19,542	14,386	10,772
	INDUSTRY									
	Employed in—									
193	Manufacturing	1,614,316	28,070	20,185	14,602	19,216	25,997	19,077	25,436	34,709
194	Transportation, communications, and other public utilities	532,996	10,477	12,907	13,201	10,262	22,643	19,281	15,026	17,249
195	Construction	404,257	10,055	10,626	10,104	8,892	7,810	8,960	8,177	10,264
196	Agriculture, forestry, and fisheries	233,796	9,499	10,930	2,343	13,216	1,205	2,250	1,973	1,903
197	Mining	34,371	452	526	152	543	351	456	397	489
198	Wholesale and retail trade	1,575,359	33,533	32,737	37,510	29,011	39,564	41,908	33,171	38,058
199	Finance, insurance, and real estate	443,063	7,447	6,370	9,836	5,736	21,204	24,562	12,983	10,166
200	Business and repair services	317,316	3,935	3,972	5,749	3,881	10,535	9,209	7,438	8,256
201	Personal services	339,236	8,886	10,201	7,852	6,944	14,080	9,810	10,207	6,285
202	Professional and related services	1,394,707	34,844	29,422	33,611	30,924	37,317	46,639	54,272	31,229
203	Educational services	605,437	14,074	14,209	15,429	17,183	10,310	15,639	25,844	11,776
204	Public administration	485,342	9,223	13,550	37,114	16,628	15,734	15,446	15,365	15,298
	OCCUPATION									
	Male employed:									
205	White collar	2,135,088	37,563	37,717	53,363	34,686	50,410	72,086	59,765	47,663
206	Percent of total	45.9	37.3	37.7	51.5	37.3	44.8	63.2	54.6	43.1
207	Professional and technical workers	825,475	13,142	13,101	19,667	14,308	17,360	27,132	27,844	16,515
208	Managers and administrators	564,588	11,975	12,191	13,356	9,164	9,194	19,431	12,824	12,859
209	Salesworkers	369,966	6,810	6,824	9,681	5,249	6,923	13,249	8,404	8,554
210	Clerical workers	375,059	5,636	5,601	10,659	5,965	16,933	12,274	10,693	9,735
211	Blue collar	1,949,594	48,036	45,174	39,009	38,927	40,662	29,589	38,450	52,566
212	Craftsmen and foremen	922,142	21,708	21,243	19,881	19,677	16,662	15,400	15,769	25,528
213	Operatives	739,799	17,060	15,140	12,571	12,852	15,955	9,183	14,562	19,473
214	Nonfarm laborers	287,653	9,268	8,791	6,557	6,398	8,045	5,006	8,119	7,565
215	Service workers	424,767	9,400	10,485	10,430	8,877	21,055	11,589	10,837	9,616
216	Farmworkers	139,520	5,663	6,693	865	10,401	440	813	427	726
	Female employed:									
217	White collar	1,938,911	36,508	34,803	53,528	37,037	60,820	69,302	57,467	46,396
218	Percent of total	68.4	64.1	63.7	76.3	69.1	70.4	80.7	74.6	71.2
219	Professional and technical workers	476,962	10,251	9,113	12,248	10,073	12,770	18,101	18,005	9,394
220	Managers and administrators	131,542	3,024	3,086	2,961	2,474	3,662	4,920	3,315	2,904
221	Salesworkers	225,906	4,675	4,407	5,652	4,074	4,503	7,206	4,839	5,553
222	Clerical workers	1,104,501	18,558	18,197	32,667	20,416	39,885	39,075	31,308	28,545
223	Blue collar	352,814	5,283	4,180	4,922	3,676	10,321	4,568	5,479	7,202
224	Operatives	285,782	3,532	2,675	3,358	2,640	8,705	3,241	4,160	5,544
225	Service workers	520,413	14,421	14,999	11,377	12,219	15,106	11,942	13,936	11,343
226	Private household	86,072	2,288	2,254	2,103	2,424	2,884	2,701	3,788	1,653
227	Farmworkers	21,865	724	624	289	695	150	73	186	250
	MEANS OF TRANSPORTATION TO WORK									
228	Workers using private automobile	6,329,950	130,846	124,469	156,304	139,869	91,203	131,198	126,703	150,546
229	Workers using public transport	412,451	2,158	816	6,057	2,758	71,480	49,220	29,852	15,384
	MIGRATION									
230	Persons 5 years old and over, 1970[1]	18,314,162	433,216	429,893	427,601	425,990	430,612	433,058	432,459	424,766
	Residence in 1965:									
231	Same house as in 1970 (nonmovers)	7,962,126	196,263	187,345	201,489	165,956	188,525	216,294	191,841	193,251
232	Different house, same State	7,157,473	188,328	195,367	158,846	162,734	139,067	137,883	156,123	161,116
233	Different State or abroad	2,160,191	29,375	28,878	40,415	73,318	69,109	56,866	52,088	45,236

[1] Includes persons who moved, residence in 1965 not reported.

Item No.	Item	State total	1st	2d	3d	4th	5th	6th	7th	8th
	CENSUS OF HOUSING, 1970									
234	All housing units (incl. seasonal and migratory)	6,992,928	176,155	184,054	163,774	148,565	204,722	176,796	188,123	152,227
235	All year-round units	6,974,659	174,643	178,506	163,757	147,756	204,709	176,468	188,105	152,214
236	Urban	6,323,835	87,988	81,926	162,293	115,123	204,709	170,394	187,633	148,260
237	Rural nonfarm	596,157	81,603	91,494	1,383	26,821	-	5,790	448	3,656
238	Rural farm	54,667	5,052	5,086	81	5,812	-	284	24	298
239	Metropolitan (SMSA)	6,441,049	103,613	36,836	163,757	108,999	204,709	176,468	188,105	152,214
240	Urban	6,071,335	59,164	19,423	163,470	93,467	204,709	170,884	187,643	148,353
241	Central cities	2,697,834	31,855	-	94,499	25,208	204,709	106,447	107,247	39,455
242	Outside central cities	3,373,501	27,309	19,423	68,971	68,259	-	64,437	80,396	108,898
243	Rural	369,714	44,449	17,413	287	15,532	-	5,583	462	3,861
244	Nonmetropolitan	533,610	71,029	141,670	-	38,757	-	-	-	-
245	Occupied units	6,570,097	153,882	153,332	156,341	140,248	191,827	170,779	179,512	147,062
246	White	5,947,335	150,395	149,953	140,515	130,114	139,330	156,502	130,115	127,761
247	Negro	424,712	651	1,113	9,475	5,791	28,025	5,689	40,428	15,463
248	Owner-occupied units	3,610,720	99,057	100,357	93,869	81,596	46,655	90,738	74,197	90,162
249	Percent of all occupied	55.0	64.4	65.5	60.0	58.2	24.3	53.1	41.3	61.3
250	White	3,350,787	97,281	98,512	85,092	76,754	35,910	82,355	56,046	79,611
251	Negro	165,757	263	580	4,738	2,505	5,042	3,275	14,173	8,336
252	Renter-occupied units	2,959,377	54,825	52,975	62,472	58,652	145,172	80,041	105,315	56,900
253	White	2,596,548	53,114	51,441	55,423	53,360	103,420	74,147	74,069	48,150
254	Negro	258,955	388	533	4,737	3,286	22,983	2,414	26,255	7,127
	Year-round units—									
255	With 1 and 2 rooms	576,069	11,814	12,200	7,886	6,762	61,131	13,187	26,365	5,487
256	With 3 and 4 rooms	2,535,809	65,358	68,173	54,582	49,208	78,368	55,874	74,841	49,811
257	With 5 and 6 rooms	2,974,759	77,958	80,866	80,320	72,949	56,438	77,900	60,852	72,202
258	With 7 rooms or more	888,022	19,512	17,267	20,969	18,838	8,773	29,507	26,048	24,714
259	Median number of rooms	4.7	4.7	4.7	4.9	4.9	3.5	4.9	4.3	5.0
260	With 1 unit in structure	4,674,415	141,185	144,392	117,477	110,164	49,781	104,220	89,618	108,615
261	With 2-4 units in structure	710,252	11,364	11,320	18,351	14,488	49,390	29,719	37,799	17,661
262	With 5-49 units in structure	1,168,460	9,703	8,747	19,705	12,368	73,563	37,200	52,305	19,356
263	With 50 or more units in structure	224,220	890	754	6,190	2,972	31,914	4,777	8,255	4,882
264	Mobile home or trailer	197,313	11,501	13,293	2,033	7,765	61	551	127	1,700
	In structure built—									
265	1960 to March 1970	2,185,944	52,646	62,955	51,399	55,343	20,979	34,181	35,095	45,862
266	1950 to 1959	2,030,412	46,870	43,779	57,191	41,572	14,168	32,851	26,675	40,059
267	1940 to 1949	1,103,471	26,888	25,875	26,104	20,636	22,715	32,710	26,837	29,378
268	1939 and earlier	1,652,833	48,238	45,897	29,062	30,207	146,847	76,725	99,498	36,915
269	With 1-1½ bathrooms	4,866,423	129,484	133,360	119,273	102,107	166,787	124,728	147,818	107,643
270	With 2 or more bathrooms	1,939,499	40,208	38,720	42,001	42,636	13,233	49,415	32,421	42,783
271	With other bathroom arrangement or none	168,446	5,020	6,475	2,495	2,970	24,649	2,364	7,868	1,805
	Occupied units—									
272	With all plumbing facilities	6,473,954	151,557	150,509	154,911	138,653	173,556	169,457	173,655	146,103
273	1 or more persons per room	494,937	10,428	11,509	9,657	11,259	15,330	5,475	9,107	9,076
274	Lacking some or all plumbing facilities	96,143	2,325	2,823	1,430	1,595	18,271	1,322	5,857	959
275	Percent of occupied units	1.5	1.5	1.8	0.9	1.1	9.5	0.8	3.3	0.7
	Persons per unit.									
276	1 person	1,379,137	29,492	27,405	31,326	20,746	79,785	42,860	57,843	23,322
277	2-3 persons	3,039,657	75,126	75,501	73,754	66,099	76,150	85,436	83,358	72,457
278	4-5 persons	1,577,157	36,468	37,911	38,162	38,875	24,568	33,132	28,677	38,737
279	6 persons or more	574,145	12,794	12,516	13,098	14,527	11,324	9,351	9,633	12,548
280	Median	2.5	2.4	2.5	2.5	2.8	1.8	2.2	2.1	2.7
	Persons per room:									
281	1.00 or less	6,064,889	143,209	141,556	146,625	128,824	175,032	165,198	170,053	137,916
282	More than 1.00	505,208	10,674	11,776	9,718	11,423	16,794	5,582	9,459	9,145
	Automobiles available:									
283	1 per household	2,952,618	76,112	81,876	70,857	69,860	77,729	85,491	86,572	67,656
284	2 or more per household	2,750,844	60,453	54,042	65,808	58,503	21,961	55,501	48,618	63,798
	Value:									
285	Specified owner-occupied units	3,159,611	77,983	76,473	87,824	66,434	32,700	80,054	65,343	83,500
286	Less than $5,000	21,438	930	2,226	436	900	50	85	119	72
287	$5,000-$9,999	122,288	6,045	10,792	4,826	4,472	319	314	932	736
288	$10,000-$14,999	338,832	14,044	17,888	23,363	12,338	1,983	1,015	4,965	4,683
289	$15,000-$19,999	656,772	21,377	20,152	26,229	23,463	5,749	4,525	13,615	16,592
290	$20,000-$24,999	708,870	15,318	11,661	14,083	13,400	9,326	12,971	12,301	24,796
291	$25,000-$34,999	760,042	13,260	9,463	12,470	8,000	10,596	30,348	14,802	23,987
292	$35,000-$49,999	357,318	4,994	3,203	4,604	2,899	3,570	18,421	11,906	9,463
293	$50,000 or more	194,051	2,015	1,088	1,813	962	1,107	12,375	6,703	3,171
294	Median value	$23,107	$19,204	$16,819	$17,914	$18,305	$24,423	$31,958	$25,499	$23,966
	Gross monthly rent:									
295	Specified renter-occupied units	2,798,124	47,656	45,714	60,465	47,823	141,477	76,097	102,686	54,301
296	Less than $40	20,227	480	731	256	535	2,712	180	837	163
297	$40-$59	105,847	2,772	2,971	2,513	2,243	10,842	737	5,028	1,424
298	$60-$79	291,199	6,398	6,976	6,814	5,802	15,105	1,424	11,027	3,551
299	$80-$99	415,479	9,509	9,219	10,316	7,734	17,836	2,793	15,788	5,072
300	$100-$149	1,081,282	19,030	17,458	26,617	20,743	53,035	21,515	39,717	22,616
301	$150-$199	610,235	7,694	6,325	11,322	8,952	29,709	27,876	21,049	16,568
302	$200 or more	273,855	1,773	2,034	2,627	1,814	12,238	21,572	9,240	4,907
303	Median rent	$126	$112	$109	$120	$118	$123	$171	$124	$138

- Represents zero.

Item No.	Item	9th	10th	11th	12th	13th	14th	15th	16th	17th
	ELECTIONS*									
1	Vote cast for Representative, 1970	130,104	152,836	140,022	125,497	147,870	155,075	141,485	130,876	135,298
2	Democratic Party	89,273	56,101	33,099	31,298	57,187	117,328	91,281	86,906	57,666
3	Republican Party	38,011	94,810	106,887	81,586	89,234	37,013	48,563	40,068	76,214
4	Percent for party with most votes	68.6	62.0	76.3	65.0	60.3	75.0	64.5	66.4	56.3
5	Vote cast for Representative, 1968									
6	Democratic Party	(NA)	(NA)	(NA)	(NA)	(NA)	(NA)	(NA)	(NA)	(NA)
7	Republican Party									
8	Percent for party with most votes									
9	Vote cast for Representative, 1966									
10	Democratic Party	(NA)	(NA)	(NA)	(NA)	(NA)	(NA)	(NA)	(NA)	(NA)
11	Republican Party									
12	Percent for party with most votes									
13	Vote cast for President, 1968	142,606	163,350	161,908	149,403	140,640	168,591	159,202	100,476	150,488
14	Democratic Party	78,193	71,141	81,881	68,937	56,359	81,124	72,828	51,627	71,681
15	Republican Party	52,587	83,762	64,463	74,667	75,779	71,194	72,777	40,925	70,673
16	American Independent Party	11,513	8,090	11,923	10,335	8,349	15,933	13,311	7,281	6,840
17	Percent for party with most votes	54.8	51.3	50.6	50.0	53.9	48.1	45.7	51.4	47.6
	CENSUS OF POPULATION, 1970									
18	Total population, 1970	465,966	464,670	464,324	[1]465,325	465,155	464,754	468,000	470,794	461,211
19	Percent of State total	2.3	2.3	2.3	2.3	2.3	2.3	2.3	2.4	2.3
20	Total population, 1960	300,942	232,471	366,775	359,237	261,604	351,241	385,505	415,200	312,815
21	Percent change, 1960 to 1970	54.8	99.9	26.6	29.5	77.8	32.3	21.4	13.4	47.4
	Average population per district, 1970	(X)	(X)	(X)	(X)	(X)	(X)	(X)	(X)	(X)
22	Population above (+) or below (—) average	+1,940	+644	+298	+1,299	+1,129	+728	+3,974	+6,768	-2,815
23	Percent above (+) or below (—) average	+0.4180	+0.1387	+0.0642	+0.2799	+0.2433	+0.1568	+0.8564	+1.4585	-0.6066
24	Land area ... sq. mi.	302	1,061	157	6,414	3,785	626	2,718	7,375	384
25	Population per square mile, 1970	1,542.9	438.0	2,957.5	72.5	122.9	742.4	172.2	63.8	1,201.1
	SEX AND RESIDENCE									
26	Male	230,543	228,455	226,174	245,851	227,508	228,244	233,336	231,289	227,474
27	Female	235,428	236,214	238,149	226,636	237,655	236,515	234,664	239,502	233,736
28	Urban	462,241	443,740	459,241	347,005	414,162	437,789	361,112	336,685	453,848
29	Percent of total population	99.2	95.5	98.9	73.4	89.0	94.2	77.2	71.5	98.4
30	Rural nonfarm	3,493	18,832	5,056	115,919	46,145	25,510	83,644	104,819	6,908
31	Rural farm	233	2,098	27	9,569	4,848	1,455	23,244	29,290	456
32	Metropolitan (SMSA)	465,966	464,670	464,324	256,104	465,155	464,754	468,000	412,341	461,211
33	Percent of total population	100.0	100.0	100.0	54.2	100.0	100.0	100.0	87.6	100.0
34	Urban	464,186	450,607	459,241	190,282	417,754	439,982	364,676	309,472	456,274
35	Central cities	132,251	224,446	-	85,222	127,278	-	152,903	165,686	90,145
36	Outside central cities	331,935	226,161	459,241	105,060	290,476	439,982	211,773	143,786	366,129
37	Rural	1,780	14,063	5,083	65,822	47,401	24,772	103,323	102,869	4,938
38	Nonmetropolitan	-	-	-	216,388	-	-	-	58,453	-
	RACE AND NATIVITY									
39	White	436,698	449,469	419,891	438,059	452,863	429,761	431,390	434,109	434,367
40	Negro	10,998	2,154	24,849	14,960	5,426	23,562	18,329	23,627	8,748
41	Percent of total population	2.4	0.5	5.4	3.2	1.2	5.1	3.9	5.0	1.9
42A	American Indian	2,714	1,184	1,144	1,939	1,354	1,695	1,864	1,951	1,750
42B	Japanese	5,350	7,166	4,918	4,755	2,344	3,387	4,077	5,747	6,126
42C	Chinese	3,062	2,335	4,506	2,571	882	2,289	4,036	2,461	4,774
42D	Filipino	4,482	1,168	5,729	7,279	1,360	2,385	7,174	1,119	3,630
50A	Persons of Spanish heritage	115,872	47,092	57,982	85,862	76,349	46,885	73,047	115,513	71,503
50B	Percent of total population	24.9	10.1	12.5	18.2	16.4	10.1	15.6	24.5	15.5
60	Total foreign stock	119,237	100,298	142,725	121,332	102,003	92,300	101,123	117,144	123,216
61	Percent of total population	25.6	21.6	30.7	25.7	21.9	19.9	21.6	24.9	26.7
62	Foreign born	36,905	26,895	49,796	40,802	33,866	25,019	31,483	32,368	39,881
63	Native of foreign or mixed parentage	82,332	73,403	92,929	80,530	68,137	67,281	69,640	84,776	83,335
	Country of origin of foreign stock:									
70A	Austria	995	1,675	1,940	1,078	1,406	1,507	685	658	1,792
70B	Canada	8,522	11,432	12,169	8,944	11,673	9,919	5,090	5,498	11,814
70D	Denmark	1,133	1,626	2,036	1,955	2,570	1,726	1,153	2,245	1,695
70F	France	1,012	1,646	2,549	1,806	1,592	1,240	1,061	1,279	2,367
70G	Germany	6,397	9,024	12,645	10,087	8,744	7,619	6,228	4,539	10,378
70I	Hungary	832	1,217	1,254	562	1,046	536	318	258	1,111
70J	Ireland	1,987	2,537	5,738	2,204	2,161	2,418	1,004	869	2,876
70K	Italy	11,015	12,867	19,418	8,719	5,569	10,908	9,968	6,548	10,234
70M	Netherlands	1,502	1,748	1,463	987	1,079	1,584	2,544	804	1,881
70N	Norway	1,173	2,011	2,081	1,428	1,506	2,154	1,083	664	1,931
70O	Poland	1,132	2,212	2,183	980	1,791	1,512	634	691	2,122
70P	Portugal	8,899	1,447	1,553	2,219	761	2,738	4,047	2,583	2,133
70R	Sweden	1,490	2,550	3,329	2,203	2,374	2,670	1,817	2,237	2,954
70T	United Kingdom	6,329	9,377	11,468	8,820	10,882	8,684	3,952	3,969	11,142
70U	U.S.S.R	1,861	3,159	4,671	1,661	2,513	2,100	5,240	10,068	3,739
70V	Yugoslavia	1,003	2,166	1,432	1,403	535	1,070	530	746	1,662
	Mother tongue (other than English):									
80A	French	3,720	4,277	6,464	3,783	4,501	3,486	2,184	1,657	5,845
80B	German	10,230	14,204	17,373	12,796	12,679	12,783	16,259	13,321	15,383
80D	Italian	11,564	13,291	20,617	8,955	5,598	11,434	10,416	6,555	10,328
80E	Polish	1,261	2,025	1,605	987	1,571	1,519	585	579	1,848
80F	Russian	485	789	2,130	498	687	514	289	1,011	1,073
80G	Spanish	71,726	23,656	29,535	57,110	51,097	23,933	44,059	89,351	45,599
80H	Swedish	1,111	2,108	2,463	1,773	1,722	1,997	1,428	1,689	2,395
80I	Yiddish	671	1,481	2,012	395	1,190	721	267	335	1,894

— Represents zero. NA Not available. X Not applicable.

*Data for congressional districts reflect party vote for Representatives; not necessarily comparable as vote cast for individual candidates; see text.

[1] The original tabulations for this book erroneously included the city of El Paso de Robles, in San Luis Obispo County, in the 12th Congressional District. It should have been included in the 36th District. The 1970 population of El Paso de Robles is 7,168. The total population figures for Congressional Districts 12 and 36 have been corrected to reflect this change; however, the data shown for characteristics of the population have not been corrected.

Item No.	Item	9th	10th	11th	12th	13th	14th	15th	16th	17th
	CENSUS OF POPULATION, 1970—Con.									
	AGE									
100	Under 5 years	44,558	41,894	37,819	36,411	40,835	39,084	39,259	40,388	38,364
101	5-13 years	93,228	100,679	80,375	75,306	92,994	89,645	85,318	91,006	82,216
102	14-15 years	18,696	21,360	17,943	16,818	19,331	20,096	20,378	21,000	17,597
103	16-17 years	17,364	19,317	16,829	17,550	18,138	19,329	19,012	19,820	17,238
104	18-20 years	26,427	19,916	21,870	38,224	21,028	21,234	24,003	25,816	22,962
105	21-24 years	36,460	22,482	29,595	42,612	26,554	25,760	27,406	31,464	35,397
106	25-34 years	67,642	68,892	66,465	56,889	63,132	60,144	55,163	56,424	73,445
107	35-44 years	55,507	64,923	58,424	48,046	57,374	58,637	53,361	52,437	55,460
108	45-54 years	46,406	54,624	60,213	48,919	50,262	59,260	55,297	51,987	54,071
109	55-61 years	22,126	20,558	32,001	29,682	25,699	29,532	31,998	28,771	25,693
110	62-64 years	7,817	6,167	9,373	10,976	9,124	8,835	10,898	10,275	8,494
111	65 years and over	29,740	23,857	33,416	51,054	40,692	33,203	45,907	41,403	30,273
112	18 years and over	292,125	281,419	311,357	326,402	293,865	296,605	304,033	298,577	305,795
113	White	274,007	272,313	285,252	303,863	286,227	276,335	281,322	276,557	289,287
114	Negro	6,266	1,173	13,684	9,311	3,146	13,391	10,508	13,356	4,875
115	18 years and over, Spanish heritage	64,826	25,332	34,331	49,481	42,086	26,266	40,315	59,321	38,477
116	Median age, total population ..... years	24.6	26.0	29.2	26.6	27.2	27.9	28.4	26.1	27.3
117	Median age, voting age population ..... years	37.8	39.5	41.5	40.3	41.3	42.0	43.5	41.8	38.8
	HOUSEHOLDS AND FAMILIES									
118	Number of households	136,421	133,322	153,672	147,700	144,179	145,374	147,950	143,688	150,162
119	Number of families	111,161	117,611	122,373	112,842	116,973	122,358	118,424	116,073	116,321
120	Number of unrelated individuals	43,099	22,586	40,859	75,748	38,254	29,606	40,945	39,744	52,056
121	Population in group quarters	15,373	4,139	3,706	42,063	8,523	4,502	14,803	8,972	9,678
122	Inmates of institutions	7,179	2,759	2,465	10,968	4,301	2,797	8,973	3,831	3,666
	MARITAL STATUS									
123	Male, 18 years old and over	142,210	135,071	148,956	171,013	140,151	142,964	148,728	143,354	148,016
124	Married (excludes separated)	101,371	108,832	110,275	107,776	107,628	111,472	107,855	103,555	105,412
125	Widowed	3,265	1,936	3,179	4,482	3,280	3,117	4,661	4,521	2,440
126	Divorced	6,158	3,499	6,382	7,474	5,284	5,203	7,186	5,122	6,347
127	Single	29,213	19,717	27,304	48,598	22,214	21,142	26,499	27,429	31,668
128	Female, 18 years old and over	149,911	146,349	162,401	155,392	153,710	153,641	155,307	155,225	157,780
129	Married (excludes separated)	100,969	108,433	110,447	102,145	107,415	111,127	105,414	103,104	104,835
130	Widowed	15,098	11,901	17,047	20,811	17,627	15,584	19,796	19,273	15,202
131	Divorced	9,450	7,895	11,132	9,339	9,498	8,927	9,401	8,405	11,228
132	Single	21,185	15,939	20,668	19,854	16,317	14,507	16,844	19,926	23,618
	EDUCATION									
133	Public school enrollment (ages 3-34)	121,213	133,297	104,720	102,351	120,745	121 391	117,721	128,139	108,879
134	Percent Negro	2.9	0.5	7.5	4.3	1.2	6.3	4.9	6.2	2.6
135	Nursery and kindergarten	11,775	11,490	10,772	8,753	10,610	10,573	9,285	11,145	9,575
136	Elementary (grades 1-8)	77,702	84,655	63,448	63,973	77,339	74,257	73,637	80,959	68,269
137	Secondary (grades 9-12)	31,736	37,152	30,500	29,625	32,796	36,561	34,799	36,035	31,035
138	Private school enrollment	8,937	13,228	13,403	6,568	10,060	10,911	7,222	4,201	12,396
139	Elementary (grades 1-8)	5,153	6,113	7,502	3,372	5,200	5,958	4,442	2,405	5,706
140	Secondary (grades 9-12)	1,929	2,192	2,969	1,743	1,998	2,277	1,874	957	2,705
141	College enrollment	26,219	21,039	18,322	27,086	17,418	14,983	16,379	22,568	29,592
142	Persons 25 years old and over	229,237	239,022	259,891	245,566	246,281	249,612	252,622	241,297	247,436
143	Completed 5 years of school or less	17,927	6,212	9,609	18,108	11,590	10,701	25,159	27,908	9,013
144	Completed 8 years of school	22,644	12,891	18,496	24,405	17,608	20,078	32,739	26,816	16,277
145	Completed 4 years of high school or more	129,958	184,123	179,440	151,521	169,457	163,874	125,984	126,793	179,869
146	Completed 4 years of college or more	20,641	55,755	35,141	33,434	37,782	35,665	19,397	23,612	59,434
147	Median years of school completed	12.2	12.8	12.5	12.4	12.6	12.5	12.0	12.1	12.8
	INCOME IN 1969									
	Families with income of—									
148	Less than $3,000	7,402	4,446	5,680	11,274	8,327	7,186	12,627	13,961	5,451
149	$3,000-$4,999	7,603	4,563	5,630	13,111	9,473	7,208	13,620	16,010	6,008
150	$5,000-$6,999	9,627	6,433	8,097	14,363	10,301	8,948	13,510	15,517	8,457
151	$7,000-$9,999	21,747	14,380	18,838	22,101	20,863	20,315	25,051	23,676	18,043
152	$10,000-$14,999	37,797	36,444	40,821	29,596	35,182	39,773	32,255	27,450	34,000
153	$15,000-$24,999	23,375	39,482	34,967	17,419	26,359	31,407	16,933	15,278	32,406
154	$25,000 or more	3,610	11,861	8,341	4,979	6,467	7,520	4,427	4,183	11,957
155	Percent families with $15,000 or more	24.3	43.7	35.4	19.8	28.1	31.8	18.0	16.8	38.1
156	Median family income	$11,073	$13,977	$12,741	$9,387	$11,188	$12,036	$9,325	$8,531	$12,894
157	White	$11,084	$13,981	$12,926	$9,488	$11,241	$12,233	$9,467	$8,707	$12,923
158	Negro	$10,042	$12,716	$8,933	$7,052	$6,974	$7,768	$5,996	$5,021	$11,745
159	Unrelated individuals, median income[1]	$2,707	$4,583	$5,341	$2,350	$3,167	$3,908	$2,420	$2,308	$4,907
160	Per capita income, all persons	$3,158	$4,187	$4,150	$3,071	$3,457	$3,790	$2,943	$2,710	$4,454
	Families below—									
161	Low income level	7,917	4,655	5,408	11,357	8,287	7,575	13,538	16,459	5,762
162	Percent of all families	7.1	4.0	4.4	10.1	7.1	6.2	11.4	14.2	5.0
163	Percent with female heads	39.8	37.9	43.2	33.7	36.4	45.1	36.7	33.2	39.4
	Persons[2] below—									
164	Low income level	42,843	22,696	26,806	58,441	41,323	34,810	65,657	85,791	31,939
165	Percent related children under 18 years	37.4	38.0	35.3	34.7	36.9	42.1	41.2	46.7	36.4
166	Percent 65 years and over	12.2	13.5	15.6	16.7	17.3	12.3	15.0	10.7	12.4
167	Number of unrelated individuals	12,593	5,692	7,894	17,131	10,899	6,992	13,542	13,674	10,054

[1] 14 years old and over.
[2] Excludes inmates of institutions, members of the Armed Forces living in barracks, college students in dormitories, and unrelated individuals under 14 years.

Item No.	Item	9th	10th	11th	12th	13th	14th	15th	16th	17th
	CENSUS OF POPULATION, 1970—Con.									
	VETERAN STATUS									
168	Civilian males, 18 years old and over	139,334	134,210	147,801	141,541	137,392	140,917	147,278	138,779	145,118
169	Veterans	70,282	76,475	78,814	64,761	72,995	75,506	65,800	59,567	74,786
170	Percent of total	50.4	57.0	53.3	45.8	53.1	53.6	44.7	42.9	51.5
171	Vietnam	14,716	11,082	13,723	12,732	13,021	11,976	10,499	10,718	14,842
172	Korea	16,516	20,808	16,670	13,275	16,645	16,967	13,475	11,933	16,409
173	World War II	25,291	29,379	33,025	25,268	28,379	31,821	29,123	26,760	28,754
174	World War I and other service	13,759	15,206	15,396	13,486	14,950	14,742	12,703	10,156	14,781
	EMPLOYMENT STATUS									
175	Total labor force, 16 years old and over	184,951	186,097	212,071	198,817	183,776	188,341	175,597	173,069	203,135
176	Armed Forces	2,931	911	1,210	30,829	2,833	2,069	1,471	4,599	2,945
177	Civilian	182,020	185,186	210,861	167,988	180,943	186,272	174,126	168,470	200,190
178	Employed	168,992	176,965	202,122	155,874	170,177	175,737	158,748	154,939	189,711
179	Unemployed	13,028	8,221	8,739	12,114	10,766	10,535	15,378	13,531	10,479
180	Percent of civilian labor force	7.2	4.4	4.1	7.2	5.9	5.7	8.8	8.0	5.2
181	Male civilian, 16 years old and over	115,914	121,338	129,574	102,391	114,710	121,022	112,770	107,862	123,395
182	Employed	108,985	116,787	124,360	96,045	108,492	114,931	104,089	100,313	117,628
183	Unemployed	6,929	4,551	5,214	6,346	6,218	6,091	8,681	7,549	5,767
184	Female civilian, 16 years old and over	66,106	63,848	81,287	65,597	66,233	65,250	61,356	60,608	76,795
185	Employed	60,007	60,178	77,762	59,829	61,685	60,806	54,659	54,626	72,083
186	Unemployed	6,099	3,670	3,525	5,768	4,548	4,444	6,697	5,982	4,712
	CLASS OF WORKER									
187	Private wage and salary workers	132,938	136,007	157,818	105,880	121,926	129,533	108,835	108,741	150,990
188	Government workers	26,637	26,001	30,806	32,518	34,059	33,494	33,713	28,675	25,323
189	Federal	6,658	4,375	10,295	7,701	9,411	8,825	11,597	4,248	6,712
190	State	5,305	4,109	3,370	8,744	5,371	5,903	6,648	6,312	3,389
191	Local	14,674	17,517	17,141	16,073	19,277	18,766	15,468	18,115	15,222
192	Self-employed workers	8,840	13,996	12,736	16,218	13,317	11,976	15,019	16,489	12,552
	INDUSTRY									
	Employed in—									
193	Manufacturing	49,278	51,070	35,999	18,101	27,641	37,892	26,304	17,626	56,445
194	Transportation, communications, and other public utilities	13,638	10,337	26,111	9,011	8,970	15,855	12,004	10,968	11,519
195	Construction	10,263	10,589	12,100	8,959	10,686	13,369	9,667	7,963	9,049
196	Agriculture, forestry, and fisheries	2,692	3,049	2,006	16,513	8,666	2,397	14,499	20,790	2,336
197	Mining	148	234	212	993	3,281	596	297	590	139
198	Wholesale and retail trade	34,706	34,252	47,191	36,293	36,145	36,238	33,671	37,099	33,491
199	Finance, insurance, and real estate	6,923	10,301	14,654	6,857	8,442	10,177	5,762	7,804	10,437
200	Business and repair services	7,008	7,483	9,693	4,497	7,532	7,039	5,230	5,056	9,883
201	Personal services	5,596	5,621	8,744	10,107	8,463	6,509	6,813	8,154	6,781
202	Professional and related services	28,343	35,125	31,210	31,811	34,487	32,320	27,524	29,782	40,316
203	Educational services	13,260	17,231	12,113	15,861	16,583	14,314	12,162	15,108	19,214
204	Public administration	8,898	7,493	12,197	10,900	13,810	11,714	15,627	7,713	7,630
	OCCUPATION									
	Male employed:									
205	White collar	40,668	70,503	58,877	37,073	51,207	50,040	35,750	37,119	67,702
206	Percent of total	37.3	60.4	47.3	38.6	47.2	43.5	34.3	37.0	57.6
207	Professional and technical workers	15,296	33,829	18,998	13,531	22,450	18,756	11,381	11,667	33,837
208	Managers and administrators	9,566	18,147	16,507	11,520	14,062	14,277	11,041	11,524	15,861
209	Salesworkers	6,932	10,827	11,523	6,502	7,981	9,137	6,683	6,856	9,282
210	Clerical workers	8,874	7,700	11,849	5,520	6,714	7,870	6,645	6,072	8,722
211	Blue collar	57,372	37,220	53,228	37,019	41,485	54,717	48,217	38,898	40,171
212	Craftsmen and foremen	25,958	20,285	29,302	16,734	21,319	28,014	21,099	17,100	20,343
213	Operatives	24,115	12,521	16,972	13,513	13,617	19,829	19,432	15,761	14,364
214	Nonfarm laborers	7,299	4,414	6,954	6,772	6,549	6,874	7,686	6,037	5,464
215	Service workers	9,594	7,692	11,661	10,898	10,198	9,127	8,864	8,161	8,868
216	Farmworkers	1,351	1,371	592	11,056	5,601	1,048	11,259	16,134	886
	Female employed:									
217	White collar	38,140	44,777	56,747	36,725	40,843	43,510	34,792	35,330	51,688
218	Percent of total	63.6	74.4	73.0	61.4	66.2	71.6	63.7	64.7	71.7
219	Professional and technical workers	8,886	13,413	10,788	9,686	11,683	10,452	8,882	8,953	16,312
220	Managers and administrators	2,084	2,637	3,112	3,045	3,149	2,831	2,412	2,291	2,965
221	Salesworkers	4,994	5,457	6,852	5,296	5,121	5,660	4,210	4,673	5,309
222	Clerical workers	22,176	23,270	35,995	18,698	20,890	24,567	19,288	19,413	27,102
223	Blue collar	10,426	5,887	7,909	7,123	7,927	5,357	6,959	5,484	9,604
224	Operatives	9,028	4,697	6,161	5,765	6,284	4,117	5,451	4,275	7,946
225	Service workers	11,007	9,110	12,941	13,780	12,139	11,794	11,933	12,243	10,492
226	Private household	1,298	1,463	1,932	2,282	2,270	1,843	2,014	2,602	1,818
227	Farmworkers	433	405	165	2,200	776	144	974	1,569	300
	MEANS OF TRANSPORTATION TO WORK									
228	Workers using private automobile	146,063	156,743	167,417	141,306	149,108	150,173	133,111	131,797	163,249
229	Workers using public transport	4,824	2,576	15,580	2,838	1,705	8,584	1,917	2,176	6,631
	MIGRATION									
230	Persons 5 years old and over, 1970[1]	421,682	422,810	426,472	436,196	424,590	425,549	428,735	430,445	422,726
	Residence in 1965:									
231	Same house as in 1970 (nonmovers)	178,345	183,305	209,984	163,524	168,445	199,933	205,934	203,857	178,143
232	Different house, same State	178,440	169,546	150,297	185,759	182,398	169,899	162,760	176,248	160,543
233	Different State or abroad	41,977	49,871	42,201	61,088	52,642	35,957	30,122	30,453	62,805

[1] Includes persons who moved, residence in 1965 not reported.

Item No.	Item	9th	10th	11th	12th	13th	14th	15th	16th	17th
	CENSUS OF HOUSING, 1970									
234	All housing units (incl. seasonal and migratory)	140,485	138,202	157,498	162,519	151,867	149,908	154,382	153,235	156,808
235	All year-round units	140,436	138,104	157,469	161,273	151,703	149,860	154,018	151,888	156,543
236	Urban	139,337	131,815	155,775	123,720	134,715	141,340	122,035	111,894	154,265
237	Rural nonfarm	1,018	5,693	1,687	34,725	15,486	8,085	25,663	31,271	2,113
238	Rural farm	81	596	7	2,828	1,502	435	6,320	8,523	165
239	Metropolitan (SMSA)	140,436	138,104	157,469	77,721	151,703	149,860	154,018	133,915	156,543
240	Urban	139,830	133,671	155,775	62,123	135,951	142,056	122,796	103,283	154,927
241	Central cities	45,329	64,710	-	28,363	49,533	-	54,472	57,569	26,318
242	Outside central cities	94,501	68,961	155,775	33,760	86,418	142,056	68,324	45,714	128,609
243	Rural	606	4,433	1,694	15,598	15,752	7,804	31,223	30,632	1,617
244	Nonmetropolitan	-	-	-	83,552	-	-	-	17,773	-
245	Occupied units	136,060	132,806	153,675	146,664	143,841	145,156	147,164	143,094	149,950
246	White	128,433	128,902	141,885	138,344	140,444	135,555	136,976	133,070	142,674
247	Negro	2,813	558	6,636	3,265	1,442	6,716	5,002	6,546	2,251
248	Owner-occupied units	80,764	99,476	92,455	82,626	90,635	99,602	91,762	85,153	85,220
249	Percent of all occupied	59.4	74.9	60.2	56.3	63.0	68.6	62.4	59.5	56.8
250	White	76,673	96,584	85,804	78,679	89,027	94,389	86,582	80,187	81,369
251	Negro	1,366	301	3,536	1,310	465	3,226	2,293	2,817	1,045
252	Renter-occupied units	55,296	33,330	61,220	64,038	53,206	45,554	55,402	57,941	64,730
253	White	51,760	32,318	56,081	59,665	51,417	41,166	50,394	52,883	61,305
254	Negro	1,447	257	3,100	1,955	977	3,490	2,709	3,729	1,206
	Year-round units–									
255	With 1 and 2 rooms	7,040	3,403	9,861	12,263	8,681	5,059	9,879	7,694	10,066
256	With 3 and 4 rooms	45,048	28,260	47,395	63,150	43,708	43,276	53,679	49,229	51,519
257	With 5 and 6 rooms	67,594	65,284	77,256	69,497	68,862	74,983	76,660	78,337	66,981
258	With 7 rooms or more	20,753	41,157	22,957	16,362	30,451	26,541	13,800	16,428	27,978
259	Median number of rooms	5.0	5.7	5.0	4.6	5.2	5.1	4.8	4.9	5.0
260	With 1 unit in structure	99,585	111,475	110,572	123,266	116,143	114,828	122,552	126,184	100,145
261	With 2-4 units in structure	12,951	10,879	11,707	13,088	11,168	13,271	11,488	9,667	13,562
262	With 5-49 units in structure	19,707	9,600	27,981	14,576	15,605	15,017	11,537	11,366	27,762
263	With 50 or more units in structure	4,737	3,514	5,339	2,308	2,841	3,105	2,713	958	10,273
264	Mobile home or trailer	3,456	2,637	1,871	8,035	5,946	3,639	5,730	3,512	4,800
	In structure built–									
265	1960 to March 1970	56,616	75,000	46,745	53,615	75,581	54,022	41,179	41,222	67,175
266	1950 to 1959	45,654	45,377	56,115	41,584	33,983	47,423	42,017	42,907	55,217
267	1940 to 1949	14,231	8,606	29,906	24,883	13,256	27,461	29,336	27,838	16,963
268	1939 and earlier	23,935	9,121	24,703	41,190	28,882	20,953	41,487	39,721	17,189
269	With 1-1½ bathrooms	86,758	53,661	108,039	115,385	81,941	94,768	117,299	109,981	90,044
270	With 2 or more bathrooms	51,067	83,365	47,780	42,027	67,964	52,862	31,928	37,363	65,281
271	With other bathroom arrangement or none	2,600	987	1,586	3,858	1,783	2,226	4,749	4,383	1,285
	Occupied units–									
272	With all plumbing facilities	134,451	132,292	152,469	144,761	142,730	143,798	144,240	140,671	149,091
273	1 or more persons per room	12,238	5,818	8,361	12,107	9,201	8,144	13,483	15,168	7,963
274	Lacking some or all plumbing facilities	1,609	514	1,206	1,903	1,111	1,358	2,924	2,423	859
275	Percent of occupied units	1.2	0.4	0.8	1.3	0.8	0.9	2.0	1.7	0.6
	Persons per unit:									
276	1 person	20,203	13,125	26,569	29,903	23,889	20,655	26,736	23,850	27,083
277	2-3 persons	59,670	57,166	74,959	70,592	64,187	68,398	67,882	64,823	71,209
278	4-5 persons	39,991	47,554	39,847	33,081	40,830	42,811	38,092	37,574	38,888
279	6 persons or more	16,195	14,961	12,299	13,087	14,936	13,291	14,453	16,847	12,769
280	Median	3.0	3.3	2.6	2.4	2.8	2.9	2.6	2.8	2.6
	Persons per room:									
281	1.00 or less	123,677	126,896	145,213	134,224	134,537	136,973	133,332	127,365	141,918
282	More than 1.00	12,382	5,910	8,462	12,439	9,304	8,184	13,833	15,729	8,032
	Automobiles available:									
283	1 per household	58,511	44,254	71,828	71,139	59,451	62,409	67,415	65,050	63,869
284	2 or more per household	64,402	84,057	69,447	59,838	72,589	71,428	60,835	61,587	77,409
	Value:									
285	Specified owner-occupied units	74,485	92,575	87,384	69,225	81,100	89,607	77,541	72,107	77,228
286	Less than $5,000	47	35	54	377	149	195	1,737	1,920	46
287	$5,000-$9,999	705	210	237	3,414	1,416	1,692	9,945	11,519	212
288	$10,000-$14,999	4,053	1,008	1,624	10,057	5,705	6,208	20,635	21,364	1,278
289	$15,000-$19,999	15,967	5,862	7,353	16,586	17,529	17,397	22,647	18,851	8,871
290	$20,000-$24,999	27,195	19,562	20,718	13,791	20,810	21,798	11,398	8,428	18,063
291	$25,000-$34,999	21,404	36,913	35,140	13,968	21,328	26,434	7,617	6,421	24,062
292	$35,000-$49,999	4,095	18,974	16,342	7,140	9,580	12,527	2,581	2,596	13,878
293	$50,000 or more	1,019	10,011	5,916	3,892	4,583	3,356	981	1,008	10,818
294	Median value	$23,028	$30,313	$28,900	$21,515	$23,785	$24,430	$16,425	$15,332	$29,216
	Gross monthly rent:									
295	Specified renter-occupied units	53,307	31,140	59,930	54,633	48,861	43,677	48,725	48,482	62,691
296	Less than $40	132	70	208	595	491	229	918	819	145
297	$40-$59	1,018	244	587	2,980	1,692	1,931	4,577	4,261	350
298	$60-$79	2,688	809	1,522	7,276	4,810	4,128	9,287	8,970	1,213
299	$80-$99	4,936	1,026	2,027	8,774	6,169	4,599	9,411	11,098	2,508
300	$100-$149	22,461	7,861	17,813	21,946	18,598	15,363	17,270	16,490	19,071
301	$150-$199	16,506	12,486	23,948	9,300	11,726	12,118	5,820	5,602	25,061
302	$200 or more	5,566	8,644	13,825	3,762	5,375	5,309	1,442	1,242	14,343
303	Median rent	$140	$172	$166	$118	$130	$136	$101	$98	$166

- Represents zero.

Item No.	Item	18th	19th	20th	21st	22d	23d	24th	25th	26th
	ELECTIONS*									
1	Vote cast for Representative, 1970	127,779	126,298	175,214	101,335	145,463	144,941	164,622	138,533	202,906
2	Democratic Party	50,240	86,951	51,436	77,999	84,744	60,821	47,134	50,571	121,244
3	Republican Party	59,653	39,162	121,265	23,010	58,587	82,730	113,919	85,584	76,321
4	Percent for party with most votes	46.7	68.8	69.2	77.0	58.3	57.1	69.2	61.8	59.8
5	Vote cast for Representative, 1968									
6	Democratic Party	(NA)	(NA)	(NA)	(NA)	(NA)	(NA)	(NA)	(NA)	(NA)
7	Republican Party									
8	Percent for party with most votes									
9	Vote cast for Representative, 1966									
10	Democratic Party	(NA)	(NA)	(NA)	(NA)	(NA)	(NA)	(NA)	(NA)	(NA)
11	Republican Party									
12	Percent for party with most votes									
13	Vote cast for President, 1968	129,635	148,777	206,182	134,711	165,858	164,419	186,158	161,061	231,200
14	Democratic Party	54,098	69,517	66,020	102,981	79,583	54,518	56,120	54,939	139,458
15	Republican Party	64,071	67,390	130,001	25,630	76,161	96,967	116,179	94,681	85,809
16	American Independent Party	11,343	11,446	9,560	5,479	9,634	12,788	13,470	11,204	5,070
17	Percent for party with most votes	49.4	46.7	63.1	76.4	48.0	59.0	62.4	58.8	60.3
	CENSUS OF POPULATION, 1970									
18	Total population, 1970	460,665	464,323	463,092	464,852	464,780	462,131	463,856	463,077	463,630
19	Percent of State total	2.3	2.3	2.3	2.3	2.3	2.3	2.3	2.3	2.3
20	Total population, 1960	400,004	418,641	438,293	482,588	395,948	342,186	379,618	296,388	428,786
21	Percent change, 1960 to 1970	15.2	10.9	5.7	-3.7	17.4	35.1	22.2	56.2	8.1
	Average population per district, 1970	(X)	(X)	(X)	(X)	(X)	(X)	(X)	(X)	(X)
22	Population above (+) or below (—) average	-3,361	+297	-934	+826	+754	-1,895	-170	-949	-396
23	Percent above (+) or below (—) average	-0.7243	+0.0640	-0.2012	+0.1780	+0.1624	-0.4083	-0.0366	-0.2045	-0.0853
24	Land area ... sq. mi.	26,901	84	104	47	81	89	2,718	165	64
25	Population per square mile, 1970	17.1	5,527.7	4,452.8	9,890.5	5,738.0	5,192.5	170.7	2,806.5	7,244.2
	SEX AND RESIDENCE									
26	Male	229,521	227,688	215,075	221,225	227,431	226,602	226,056	228,424	212,462
27	Female	231,146	236,634	248,018	243,628	237,347	235,529	237,800	234,653	251,168
28	Urban	232,033	464,323	462,678	464,852	464,780	462,131	399,867	451,533	463,630
29	Percent of total population	50.4	100.0	99.9	100.0	100.0	100.0	86.2	97.5	100.0
30	Rural nonfarm	197,533	-	414	-	-	-	62,801	11,197	-
31	Rural farm	31,099	-	-	-	-	-	1,188	347	-
32	Metropolitan (SMSA)	110,744	464,323	463,092	464,852	464,780	462,131	463,856	463,077	463,630
33	Percent of total population	24.0	100.0	100.0	100.0	100.0	100.0	100.0	100.0	100.0
34	Urban	78,348	464,323	463,071	464,852	464,780	462,131	400,590	455,320	463,630
35	Central cities	16,354	-	81,464	231,233	448,176	172,115	64,314	-	376,385
36	Outside central cities	61,994	464,323	381,607	233,619	16,604	290,016	336,276	455,320	87,245
37	Rural	32,396	-	21	-	-	-	63,266	7,757	-
38	Nonmetropolitan	349,920	-	-	-	-	-	-	-	-
	RACE AND NATIVITY									
39	White	440,599	452,429	420,483	197,904	439,166	452,713	447,693	451,454	407,149
40	Negro	8,822	1,345	30,140	251,960	16,853	1,398	9,903	4,857	45,950
41	Percent of total population	1.9	0.3	6.5	54.2	3.6	0.3	2.1	1.0	9.9
42A	American Indian	4,436	2,397	1,166	2,183	1,379	1,438	1,616	1,091	722
42B	Japanese	1,811	3,595	5,129	5,527	3,753	3,122	1,915	2,236	5,198
42C	Chinese	612	1,074	2,866	2,600	718	1,116	783	738	1,849
42D	Filipino	3,465	759	1,488	1,240	1,083	715	635	1,080	892
50A	Persons of Spanish heritage	93,681	164,027	50,668	97,856	80,506	49,636	45,812	76,571	32,594
50B	Percent of total population	20.3	35.3	10.9	21.1	17.3	10.7	9.9	16.5	7.0
60	Total foreign stock	90,424	129,240	135,945	100,553	140,881	93,195	99,617	97,344	205,216
61	Percent of total population	19.6	27.8	29.4	21.6	30.3	20.2	21.5	21.0	44.3
62	Foreign born	26,651	38,803	54,230	51,305	48,443	28,986	30,683	28,103	88,806
63	Native of foreign or mixed parentage	63,773	90,437	81,715	49,248	92,438	64,209	68,934	69,241	116,410
	Country of origin of foreign stock:									
70A	Austria	786	1,469	2,485	732	3,575	1,742	2,055	1,349	9,221
70B	Canada	4,776	8,744	15,608	3,330	13,410	13,227	13,263	13,980	14,745
70D	Denmark	1,037	841	2,133	539	1,140	1,221	1,740	1,036	1,179
70F	France	794	814	1,763	398	1,657	927	1,179	1,010	3,160
70G	Germany	4,208	5,936	12,372	3,206	9,061	7,814	9,768	7,764	13,990
70I	Hungary	219	1,193	2,344	794	2,982	1,485	1,791	1,437	7,643
70J	Ireland	889	1,549	3,593	1,079	2,311	1,865	2,829	1,973	3,003
70K	Italy	4,571	6,188	10,302	2,608	10,438	7,115	8,985	7,771	7,510
70M	Netherlands	1,405	2,052	1,889	324	1,288	4,949	2,042	1,715	1,066
70N	Norway	1,123	1,029	2,599	610	1,410	1,536	2,034	930	1,592
70O	Poland	475	2,104	2,985	832	6,458	2,663	2,845	2,387	21,310
70P	Portugal	2,445	353	180	151	219	1,222	184	275	168
70R	Sweden	2,345	1,553	4,361	972	2,162	2,196	3,301	1,947	3,110
70T	United Kingdom	4,344	5,565	13,815	3,296	9,802	8,514	10,633	8,882	14,093
70U	U.S.S.R	2,528	4,689	5,326	1,201	12,780	2,895	3,230	3,192	44,896
70V	Yugoslavia	699	1,186	1,502	848	1,175	1,190	1,380	1,072	1,704
	Mother tongue (other than English):									
80A	French	1,830	3,326	6,007	4,069	5,571	4,671	5,007	4,138	8,482
80B	German	8,283	9,611	17,955	5,197	14,276	13,940	14,322	11,961	21,601
80D	Italian	4,611	6,216	9,895	2,309	10,490	6,985	8,741	7,739	7,351
80E	Polish	323	2,046	2,445	805	3,173	2,799	2,405	2,529	6,387
80F	Russian	467	2,426	1,338	578	1,366	832	809	877	6,670
80G	Spanish	70,418	127,387	34,712	83,357	59,867	30,587	27,372	51,381	20,453
80H	Swedish	1,962	1,157	3,130	640	1,591	1,794	2,340	1,432	2,216
80I	Yiddish	124	1,202	2,842	416	13,979	1,767	1,813	1,472	48,330

— Represents zero. NA Not available. X Not applicable.
*Data for congressional districts reflect party vote for Representatives; not necessarily comparable as vote cast for individual candidates; see text.

Item No.	Item	18th	19th	20th	21st	22d	23d	24th	25th	26th
	CENSUS OF POPULATION, 1970—Con.									
	AGE									
100	Under 5 years	38,938	43,312	31,268	48,499	42,241	38,871	37,996	40,274	22,519
101	5-13 years	86,368	95,919	63,062	89,084	81,238	80,493	81,554	106,743	43,472
102	14-15 years	20,272	21,192	15,315	18,162	17,921	19,577	18,400	24,248	10,970
103	16-17 years	20,166	20,642	14,695	16,521	17,608	18,250	16,809	22,016	11,686
104	18-20 years	22,056	24,494	20,213	24,796	22,951	25,509	18,908	22,923	16,761
105	21-24 years	24,243	27,175	27,390	29,823	32,125	34,484	24,673	21,437	29,007
106	25-34 years	53,382	58,689	57,707	57,921	64,624	62,324	60,969	59,864	62,365
107	35-44 years	50,746	58,609	51,604	50,437	55,476	58,116	55,658	65,838	53,485
108	45-54 years	51,546	55,254	60,196	47,082	59,250	60,422	57,922	53,567	65,233
109	55-61 years	33,180	25,026	39,891	29,703	30,047	26,901	34,936	19,787	49,200
110	62-64 years	12,429	7,546	14,693	10,777	8,723	7,456	11,390	5,862	18,568
111	65 years and over	47,341	26,464	67,059	42,048	32,574	29,728	44,641	20,518	80,364
112	18 years and over	294,923	283,257	338,753	292,587	305,770	304,940	309,097	269,796	374,983
113	White	282,529	276,513	312,486	137,802	291,782	299,122	299,606	263,599	336,515
114	Negro	5,152	712	17,578	144,198	8,502	850	5,461	2,406	30,594
115	18 years and over, Spanish heritage	48,874	86,597	31,302	57,412	44,070	28,067	25,706	37,527	22,950
116	Median age, total population ..... years	28.4	24.9	35.4	26.0	27.8	27.2	30.5	23.9	41.6
117	Median age, voting age population ..... years	44.4	40.3	47.1	41.7	41.0	40.2	44.0	39.7	49.0
	HOUSEHOLDS AND FAMILIES									
118	Number of households	144,024	132,317	178,306	156,816	152,204	149,216	153,796	125,025	211,111
119	Number of families	117,742	113,873	123,311	106,409	120,656	121,440	121,625	111,602	127,004
120	Number of unrelated individuals	33,249	24,658	67,806	66,138	40,585	36,538	39,787	19,769	100,945
121	Population in group quarters	10,837	6,633	9,158	9,339	4,918	5,985	9,746	6,905	4,351
122	Inmates of institutions	8,676	4,484	4,908	3,272	3,776	4,348	7,798	4,648	3,106
	MARITAL STATUS									
123	Male, 18 years old and over	144,193	135,628	152,188	135,078	145,969	146,959	146,885	130,051	167,987
124	Married (excludes separated)	108,194	102,579	106,443	78,958	105,771	109,921	110,841	103,059	106,598
125	Widowed	4,701	2,977	5,017	6,375	3,148	2,717	4,185	2,081	5,462
126	Divorced	5,819	5,234	7,694	9,936	7,675	6,835	6,650	3,531	11,643
127	Single	23,155	22,754	30,547	32,378	26,800	25,329	22,812	20,092	40,877
128	Female, 18 years old and over	150,727	147,631	186,562	157,509	159,801	157,981	162,210	139,742	206,997
129	Married (excludes separated)	106,844	102,560	106,595	77,603	104,989	109,605	110,057	103,249	106,281
130	Widowed	18,739	14,611	31,876	23,471	17,774	15,688	21,404	11,226	37,882
131	Divorced	7,430	9,461	16,808	16,271	13,656	11,567	10,818	7,213	23,004
132	Single	14,452	17,396	27,118	25,912	19,099	17,751	16,906	15,707	34,714
	EDUCATION									
133	Public school enrollment (ages 3-34)	120,070	125,449	78,239	113,504	101,406	106,892	104,720	141,572	55,229
134	Percent Negro	2.5	0.3	11.1	67.7	5.8	0.3	3.1	1.3	17.6
135	Nursery and kindergarten	9,993	10,732	6,783	10,114	8,023	8,843	9,031	10,977	4,154
136	Elementary (grades 1-8)	75,340	77,602	46,165	72,661	62,498	63,826	64,792	89,325	31,666
137	Secondary (grades 9-12)	34,737	37,115	25,291	30,729	30,885	34,223	30,897	41,270	19,409
138	Private school enrollment	3,465	13,954	18,475	8,877	16,554	14,350	14,612	12,704	14,016
139	Elementary (grades 1-8)	2,084	9,251	10,123	5,538	9,747	8,534	8,067	7,067	6,510
140	Secondary (grades 9-12)	632	2,915	4,301	2,056	2,879	2,798	2,639	2,278	3,181
141	College enrollment	11,460	15,160	23,502	16,249	18,725	21,789	16,050	17,991	22,818
142	Persons 25 years old and over	248,622	231,588	291,149	237,968	250,694	244,947	265,516	225,439	329,218
143	Completed 5 years of school or less	28,167	14,403	9,722	31,073	12,249	7,416	8,029	6,747	14,437
144	Completed 8 years of school	33,697	22,194	22,325	25,827	19,874	20,675	21,277	15,622	23,740
145	Completed 4 years of high school or more	121,581	123,064	203,225	96,030	157,173	158,772	179,406	152,928	233,103
146	Completed 4 years of college or more	19,983	13,798	53,303	9,249	22,733	27,999	36,541	28,666	62,109
147	Median years of school completed	11.8	12.1	12.6	10.8	12.4	12.4	12.5	12.5	12.7
	INCOME IN 1969									
	Families with income of—									
148	Less than $3,000	13,825	6,937	7,511	19,033	7,853	6,425	6,834	4,755	9,065
149	$3,000-$4,999	17,491	7,167	9,367	17,031	8,805	6,960	7,871	5,097	9,619
150	$5,000-$6,999	17,359	10,274	11,227	16,646	11,644	9,854	9,771	7,002	11,530
151	$7,000-$9,999	23,746	24,138	20,828	22,248	22,559	22,261	20,356	18,754	19,095
152	$10,000-$14,999	27,501	38,536	31,428	21,139	37,642	38,506	37,131	38,231	29,217
153	$15,000-$24,999	14,205	23,157	29,304	9,006	26,850	29,956	29,693	30,497	29,202
154	$25,000 or more	3,615	3,663	13,645	1,307	5,303	7,478	9,969	7,269	19,274
155	Percent families with $15,000 or more	15.1	23.6	34.8	9.7	26.6	30.8	32.6	33.8	38.2
156	Median family income	$8,236	$10,930	$11,843	$7,060	$11,117	$11,778	$11,954	$12,549	$12,281
157	White	$8,348	$10,918	$12,134	$8,008	$11,161	$11,779	$12,027	$12,554	$12,746
158	Negro	$4,791	$11,744	$8,004	$6,174	$9,579	$9,583	$7,234	$11,812	$8,939
159	Unrelated individuals, median income[1]	$2,362	$3,565	$4,021	$2,566	$4,265	$4,547	$4,042	$3,447	$5,025
160	Per capita income, all persons	$2,680	$3,102	$4,624	$2,310	$3,564	$3,865	$4,063	$3,515	$6,061
	Families below—									
161	Low income level	15,419	7,589	6,966	22,845	8,037	6,283	6,791	5,318	7,716
162	Percent of all families	13.1	6.7	5.6	21.5	6.7	5.2	5.6	4.8	6.1
163	Percent with female heads	25.9	38.1	43.0	55.6	44.1	39.4	40.3	36.0	40.3
	Persons[2] below—									
164	Low income level	75,719	37,143	38,498	117,861	39,440	30,116	33,887	26,937	42,464
165	Percent related children under 18 years	43.4	45.7	29.0	48.8	40.7	35.7	36.7	44.7	19.5
166	Percent 65 years and over	13.6	10.8	25.8	9.0	12.6	14.9	19.3	11.3	28.6
167	Number of unrelated individuals	12,431	6,327	15,022	21,742	9,451	8,067	9,408	5,329	20,399

[1] 14 years old and over.
[2] Excludes inmates of institutions, members of the Armed Forces living in barracks, college students in dormitories, and unrelated individuals under 14 years.

Item No.	Item	18th	19th	20th	21st	22d	23d	24th	25th	26th
	CENSUS OF POPULATION. 1970—Con.									
	VETERAN STATUS									
168	Civilian males, 18 years old and over	142,770	135,157	151,816	134,679	145,525	145,713	146,346	129,639	167,717
169	Veterans	60,202	70,359	71,568	52,749	74,146	78,189	75,959	73,366	75,350
170	Percent of total	42.2	52.1	47.1	39.2	51.0	53.7	51.9	56.6	44.9
171	Vietnam	9,081	11,389	10,456	8,713	13,433	15,443	10,768	9,625	10,136
172	Korea	12,165	15,118	13,286	11,291	14,739	15,992	16,203	18,265	13,023
173	World War II	27,306	32,068	32,394	24,144	32,731	33,741	33,567	32,508	35,924
174	World War I and other service	11,650	11,784	15,432	8,601	13,243	13,013	15,421	12,968	16,267
	EMPLOYMENT STATUS									
175	Total labor force, 16 years old and over	170,136	185,422	210,661	166,619	207,133	206,206	193,047	182,779	234,484
176	Armed Forces	1,443	490	388	417	464	1,261	555	421	270
177	Civilian	168,693	184,932	210,273	166,202	206,669	204,945	192,492	182,358	234,214
178	Employed	156,673	174,673	200,571	150,739	192,767	193,791	182,972	173,166	217,546
179	Unemployed	12,020	10,259	9,702	15,463	13,902	11,154	9,520	9,192	16,668
180	Percent of civilian labor force	7.1	5.5	4.6	9.3	6.7	5.4	4.9	5.0	7.1
181	Male civilian, 16 years old and over	108,539	118,960	124,073	98,159	128,204	129,365	122,350	118,208	134,709
182	Employed	101,495	113,066	118,304	89,044	119,964	123,185	116,838	113,316	125,172
183	Unemployed	7,044	5,894	5,769	9,115	8,240	6,180	5,512	4,892	9,537
184	Female civilian, 16 years old and over	60,154	65,972	86,200	68,043	78,465	75,580	70,142	64,150	99,505
185	Employed	55,178	61,607	82,267	61,695	72,803	70,606	66,134	59,850	92,374
186	Unemployed	4,976	4,365	3,933	6,348	5,662	4,974	4,008	4,300	7,131
	CLASS OF WORKER									
187	Private wage and salary workers	106,544	145,476	154,368	119,775	154,826	156,554	138,808	136,885	162,323
188	Government workers	29,662	19,669	27,930	23,663	23,519	24,174	28,816	24,312	25,280
189	Federal	4,417	3,260	5,079	6,885	5,400	4,062	6,934	3,249	4,800
190	State	6,425	3,487	3,221	2,592	2,918	3,913	3,183	3,825	5,351
191	Local	18,820	12,922	19,630	14,186	15,201	16,199	18,699	17,238	15,129
192	Self-employed workers	19,018	9,064	17,384	6,918	13,666	12,215	14,524	11,320	28,542
	INDUSTRY									
	Employed in—									
193	Manufacturing	18,354	59,063	40,644	51,190	53,620	60,422	45,100	50,393	33,397
194	Transportation, communications, and other public utilities	9,865	14,542	12,416	9,988	11,528	11,192	12,466	11,708	10,263
195	Construction	9,238	10,238	8,660	5,741	11,283	11,418	11,183	10,467	6,155
196	Agriculture, forestry, and fisheries	28,693	1,348	1,950	1,362	2,001	2,048	2,608	1,798	1,198
197	Mining	1,971	689	479	215	209	833	906	1,000	549
198	Wholesale and retail trade	33,723	40,152	40,184	27,063	42,451	44,821	27,457	39,701	51,907
199	Finance, insurance, and real estate	5,573	6,831	17,184	5,693	11,674	9,238	12,134	8,989	21,541
200	Business and repair services	3,864	6,441	10,011	7,120	10,465	7,857	7,751	6,670	14,845
201	Personal services	8,289	4,837	9,325	10,856	6,762	6,570	6,782	4,303	11,890
202	Professional and related services	27,938	22,391	45,987	21,865	29,192	29,104	32,164	28,571	43,929
203	Educational services	13,101	10,042	17,517	7,895	10,262	13,023	13,103	14,393	14,239
204	Public administration	7,930	6,587	9,917	8,268	8,353	7,335	11,194	7,762	8,037
	OCCUPATION									
	Male employed:									
205	White collar	31,453	37,526	69,121	22,499	53,296	57,099	59,177	54,792	87,181
206	Percent of total	31.0	33.2	58.4	25.3	44.4	46.4	50.6	48.4	69.6
207	Professional and technical workers	10,149	11,405	27,393	6,036	19,248	20,840	23,090	18,796	33,030
208	Managers and administrators	10,844	9,872	19,035	4,311	13,466	15,549	16,660	16,621	24,370
209	Salesworkers	5,824	6,736	11,336	3,393	10,565	10,990	10,539	10,835	18,250
210	Clerical workers	4,636	9,513	11,357	8,759	10,017	9,720	8,888	8,540	11,531
211	Blue collar	40,532	67,202	39,307	54,195	56,168	55,622	47,982	49,360	28,771
212	Craftsmen and foremen	17,937	28,397	19,655	17,468	28,322	26,963	25,782	23,988	14,376
213	Operatives	16,116	30,694	13,479	27,709	20,681	22,318	16,622	19,572	10,487
214	Nonfarm laborers	6,479	8,112	6,173	9,018	7,165	6,341	5,578	5,800	3,908
215	Service workers	8,064	7,937	9,587	12,012	10,104	9,742	8,658	8,700	9,071
216	Farmworkers	21,447	399	292	339	396	721	1,023	465	149
	Female employed:									
217	White collar	31,851	39,136	60,463	29,794	48,311	48,788	47,203	41,195	73,511
218	Percent of total	57.7	63.5	73.5	48.3	66.4	69.1	71.4	68.8	79.6
219	Professional and technical workers	8,443	6,713	15,618	5,333	9,532	10,528	11,130	9,484	17,977
220	Managers and administrators	2,503	2,489	4,602	1,722	3,149	3,296	3,335	2,524	6,796
221	Salesworkers	4,089	4,536	6,352	2,366	5,718	6,224	5,492	5,714	8,896
222	Clerical workers	16,816	25,398	33,891	20,373	29,912	28,740	27,246	23,473	39,842
223	Blue collar	6,722	12,513	9,203	16,350	12,392	9,441	8,276	9,064	6,713
224	Operatives	5,368	10,384	7,454	14,651	10,466	7,740	6,652	7,506	5,101
225	Service workers	13,417	9,860	12,551	15,450	11,985	12,202	10,410	9,365	12,104
226	Private household	2,313	840	2,759	4,686	1,147	1,023	1,495	869	3,127
227	Farmworkers	3,187	99	49	101	115	176	244	226	46
	MEANS OF TRANSPORTATION TO WORK									
228	Workers using private automobile	128,942	154,932	167,509	111,366	171,496	174,728	160,531	156,801	172,813
229	Workers using public transport	866	3,269	8,870	20,692	2,791	847	3,036	750	16,057
	MIGRATION									
230	Persons 5 years old and over, 1970[1]	421,596	420,962	431,683	416,065	422,424	423,513	425,994	422,477	441,098
	Residence in 1965:									
231	Same house as in 1970 (nonmovers)	193,196	223,854	203,490	188,913	195,630	182,339	197,579	211,726	198,211
232	Different house, same State	181,058	150,378	163,043	155,180	162,282	172,963	168,073	159,652	168,344
233	Different State or abroad	27,413	29,978	43,763	43,705	40,518	46,405	36,041	33,452	50,826

[1] Includes persons who moved, residence in 1965 not reported.

Item No.	Item	18th	19th	20th	21st	22d	23d	24th	25th	26th
	CENSUS OF HOUSING, 1970									
234	All housing units (incl. seasonal and migratory)	164,324	134,750	185,355	167,127	157,543	154,490	159,872	127,902	219,931
235	All year-round units	162,766	134,733	185,340	167,102	157,539	154,484	159,759	127,902	219,907
236	Urban	78,067	134,733	185,207	167,102	157,539	154,484	138,477	124,672	219,907
237	Rural nonfarm	75,505	-	133	-	-	-	20,878	3,116	-
238	Rural farm	9,194	-	-	-	-	-	404	115	-
239	Metropolitan (SMSA)	36,577	134,733	185,340	167,102	157,539	154,484	159,759	127,902	219,907
240	Urban	26,395	134,733	185,331	167,102	157,539	154,484	138,824	125,678	219,907
241	Central cities	4,928	-	34,328	87,787	151,958	56,919	20,072	-	176,034
242	Outside central cities	21,467	134,733	151,003	79,315	5,581	97,565	118,752	125,678	43,872
243	Rural	10,182	-	10	-	-	-	20,935	2,224	-
244	Nonmetropolitan	126,189	-	-	-	-	-	-	-	-
245	Occupied units	143,551	131,875	178,066	156,249	151,935	148,698	151,881	124,557	210,594
246	White	137,892	129,052	165,018	72,256	145,435	146,250	147,842	121,965	189,853
247	Negro	2,464	202	9,305	79,135	4,099	324	2,340	1,062	17,181
248	Owner-occupied units	88,855	86,721	89,428	51,243	83,374	85,967	96,631	96,667	73,568
249	Percent of all occupied	61.9	65.8	50.2	32.8	54.9	57.8	63.6	77.6	34.9
250	White	86,011	84,890	83,239	23,298	79,478	84,715	94,331	94,561	67,203
251	Negro	1,178	165	4,362	26,529	2,382	124	1,316	890	5,116
252	Renter-occupied units	54,696	45,154	88,638	105,006	68,561	62,731	55,250	27,890	137,026
253	White	51,881	44,162	81,779	48,958	65,957	61,535	53,511	27,404	122,650
254	Negro	1,286	37	4,943	52,606	1,717	200	1,024	172	12,065
	Year-round units—									
255	With 1 and 2 rooms	10,430	5,002	14,181	24,716	11,437	6,386	8,263	2,926	25,128
256	With 3 and 4 rooms	61,118	45,993	71,627	82,486	59,479	56,592	52,999	22,326	97,704
257	With 5 and 6 rooms	76,227	72,554	70,443	51,587	73,415	70,507	74,264	76,237	68,610
258	With 7 rooms or more	14,992	11,186	29,089	8,312	13,208	20,999	24,233	26,411	28,465
259	Median number of rooms	4.7	4.9	4.7	4.0	4.7	4.9	5.0	5.6	4.2
260	With 1 unit in structure	139,950	108,825	116,792	94,148	103,217	103,195	121,694	108,967	83,324
261	With 2-4 units in structure	7,740	8,238	20,565	29,237	6,498	11,013	10,397	3,331	33,743
262	With 5-49 units in structure	6,891	13,130	44,088	39,016	37,357	27,475	20,436	9,182	89,971
263	With 50 or more units in structure	603	1,990	3,592	3,270	7,601	7,374	1,764	3,124	12,798
264	Mobile home or trailer	7,582	2,552	304	1,432	2,867	5,427	5,467	3,300	71
	In structure built—									
265	1960 to March 1970	48,073	25,603	33,398	18,588	44,590	59,304	41,890	51,570	49,744
266	1950 to 1959	38,374	70,936	42,647	31,488	70,370	71,261	56,005	64,364	49,000
267	1940 to 1949	30,025	24,854	36,417	42,078	30,174	13,066	31,994	6,034	49,535
268	1939 and earlier	46,294	13,342	72,877	74,948	12,405	10,853	29,869	5,934	71,627
269	With 1-1½ bathrooms	119,321	102,602	135,240	151,847	115,303	97,626	108,038	63,873	158,698
270	With 2 or more bathrooms	36,391	30,641	47,210	8,826	40,150	55,739	48,974	63,165	58,983
271	With other bathroom arrangement or none	7,017	1,466	2,859	6,465	1,990	1,180	2,866	813	2,244
	Occupied units—									
272	With all plumbing facilities	140,165	131,102	176,421	152,403	150,932	147,977	150,569	123,999	209,270
273	1 or more persons per room	15,194	17,340	7,092	25,249	12,404	8,977	8,594	10,000	4,833
274	Lacking some or all plumbing facilities	3,386	773	1,645	3,846	1,003	721	1,312	558	1,324
275	Percent of occupied units	2.4	0.6	0.9	2.5	0.7	0.5	0.9	0.4	0.6
	Persons per unit:									
276	1 person	24,175	16,621	49,915	45,206	27,416	23,912	28,670	11,477	74,046
277	2-3 persons	67,790	56,612	86,097	63,627	71,971	71,890	72,596	49,734	105,205
278	4-5 persons	36,167	40,397	32,881	28,974	40,146	40,550	38,821	45,191	26,738
279	6 persons or more	15,419	18,245	9,172	18,442	12,402	12,347	11,795	18,153	4,605
280	Median	2.6	3.2	2.2	2.3	2.7	2.7	2.5	3.6	1.9
	Persons per room:									
281	1.00 or less	127,552	114,459	170,892	130,479	139,419	139,674	143,107	114,471	205,687
282	More than 1.00	15,999	17,417	7,173	25,769	12,516	9,023	8,774	10,086	4,906
	Automobiles available:									
283	1 per household	70,131	55,055	78,034	73,226	65,785	60,576	62,682	41,175	101,913
284	2 or more per household	57,222	66,674	74,126	33,131	74,084	79,693	77,406	78,543	73,407
	Value:									
285	Specified owner-occupied units	69,935	81,997	82,720	45,110	77,795	78,502	87,298	92,000	62,005
286	Less than $5,000	3,606	63	75	244	24	38	130	72	11
287	$5,000-$9,999	13,222	714	710	3,362	437	431	1,095	496	143
288	$10,000-$14,999	18,857	5,264	4,804	11,095	2,973	2,553	6,958	4,690	868
289	$15,000-$19,999	14,745	29,325	11,327	17,915	15,659	11,949	17,350	23,755	3,371
290	$20,000-$24,999	9,097	29,356	14,854	7,703	29,046	25,200	19,896	26,293	7,397
291	$25,000-$34,999	6,988	13,372	23,829	3,852	21,992	25,782	23,528	22,498	17,565
292	$35,000-$49,999	2,557	3,090	17,149	716	6,344	9,461	11,794	10,437	15,703
293	$50,000 or more	863	813	9,972	223	1,320	3,088	6,547	3,759	16,947
294	Median value	$14,810	$20,959	$29,025	$17,192	$23,409	$24,818	$24,553	$23,230	$36,573
	Gross monthly rent:									
295	Specified renter-occupied units	43,532	43,827	86,242	102,400	67,059	61,222	52,731	26,780	134,299
296	Less than $40	1,218	114	290	805	255	147	175	69	104
297	$40-$59	5,564	748	1,909	7,354	660	662	1,107	317	842
298	$60-$79	9,795	3,063	8,491	27,198	2,586	2,207	3,676	1,172	4,582
299	$80-$99	9,672	7,509	16,595	29,227	6,636	4,896	7,877	2,200	13,902
300	$100-$149	12,456	21,553	35,831	32,214	30,457	29,015	23,365	11,422	52,417
301	$150-$199	3,908	8,940	16,338	5,007	19,923	19,234	12,331	8,458	34,817
302	$200 or more	919	1,900	6,788	595	6,542	5,061	4,200	3,142	27,635
303	Median rent	$91	$124	$122	$91	$139	$139	$129	$142	$146

- Represents zero.

Item No.	Item	27th	28th	29th	30th	31st	32d	33d	34th	35th
	ELECTIONS*									
1	Vote cast for Representative, 1970	152,655	177,722	116,566	99,125	133,084	159,836	132,149	119,068	113,397
2	Democratic Party	53,677	68,305	67,301	62,976	75,080	44,370	36,292	62,870	59,291
3	Republican Party	95,308	101,896	48,897	34,703	55,133	112,441	95,168	54,416	52,227
4	Percent for party with most votes	62.4	57.3	57.7	63.5	56.4	70.3	72.0	52.8	52.3
5	Vote cast for Representative, 1968	(NA)	(NA)	(NA)	(NA)	(NA)	(NA)	(NA)	(NA)	(NA)
6	Democratic Party									
7	Republican Party									
8	Percent for party with most votes									
9	Vote cast for Representative, 1966	(NA)	(NA)	(NA)	(NA)	(NA)	(NA)	(NA)	(NA)	(NA)
10	Democratic Party									
11	Republican Party									
12	Percent for party with most votes									
13	Vote cast for President, 1968	164,292	199,445	151,195	124,695	158,175	181,994	149,336	140,574	132,580
14	Democratic Party	66,422	84,366	74,066	69,489	72,662	63,883	51,293	55,479	63,789
15	Republican Party	89,544	106,142	66,536	48,034	71,664	106,608	85,395	72,423	56,088
16	American Independent Party	7,959	7,917	9,797	6,484	13,480	11,083	12,373	12,531	12,124
17	Percent for party with most votes	54.5	53.2	49.0	55.7	45.9	58.6	57.2	51.5	48.1
	CENSUS OF POPULATION, 1970									
18	Total population, 1970	464,135	460,679	463,773	466,629	464,595	463,546	462,827	465,762	465,392
19	Percent of State total	2.3	2.3	2.3	2.3	2.3	2.3	2.3	2.3	2.3
20	Total population, 1960	296,359	396,812	386,217	459,032	418,130	299,734	314,919	298,111	324,074
21	Percent change, 1960 to 1970	56.6	16.1	20.1	1.7	11.1	54.7	47.0	56.2	43.6
	Average population per district, 1970	(X)	(X)	(X)	(X)	(X)	(X)	(X)	(X)	(X)
22	Population above (+) or below (–) average	+109	-3,347	-253	+2,603	+569	-480	-1,199	+1,736	+1,366
23	Percent above (+) or below (–) average	+0.0234	-0.7212	-0.0545	+0.5609	+0.1226	-0.1034	-0.2583	+0.3741	+0.2943
24	Land area ... sq. mi.	422	151	62	40	57	94	19,887	68	104
25	Population per square mile, 1970	1,099.8	3,050.9	7,480.2	11,665.7	8,150.8	4,931.3	23.3	6,849.4	4,474.9
	SEX AND RESIDENCE									
26	Male	230,854	220,962	222,348	226,945	227,869	226,393	227,744	229,669	232,832
27	Female	233,282	239,717	241,429	239,684	236,725	237,155	235,084	236,095	232,557
28	Urban	452,860	455,141	463,773	466,629	464,595	463,546	400,956	465,762	463,459
29	Percent of total population	97.6	98.8	100.0	100.0	100.0	100.0	86.6	100.0	99.6
30	Rural nonfarm	10,664	5,538	-	-	-	-	59,860	-	1,933
31	Rural farm	610	-	-	-	-	-	2,011	-	-
32	Metropolitan (SMSA)	464,135	460,679	463,773	466,629	464,595	463,546	462,827	465,762	465,392
33	Percent of total population	100.0	100.0	100.0	100.0	100.0	100.0	100.0	100.0	100.0
34	Urban	454,536	457,975	463,773	466,629	464,595	463,546	404,313	465,762	463,460
35	Central cities	409,174	216,118	192,126	326,952	56,222	255,710	68,324	198,710	204,975
36	Outside central cities	45,362	241,857	271,647	139,677	408,373	207,836	335,989	267,052	258,485
37	Rural	9,599	2,704	-	-	-	-	58,514	-	1,933
38	Nonmetropolitan	-	-	-	-	-	-	-	-	-
	RACE AND NATIVITY									
39	White	448,992	440,943	428,175	408,560	364,315	450,881	442,805	449,167	395,263
40	Negro	6,234	6,275	3,592	18,183	78,206	4,803	13,407	6,885	44,943
41	Percent of total population	1.3	1.4	0.8	3.9	16.8	1.0	2.9	1.5	9.7
42A	American Indian	961	697	2,146	2,825	1,482	1,127	2,068	1,471	2,049
42B	Japanese	3,318	7,727	12,314	15,951	13,350	2,595	1,531	3,841	7,994
42C	Chinese	1,125	2,365	9,147	8,034	2,461	1,098	859	626	1,552
42D	Filipino	1,486	951	4,577	6,220	1,716	1,207	701	1,466	8,119
50A	Persons of Spanish heritage	60,790	44,558	182,886	231,074	55,233	31,717	44,437	69,948	94,209
50B	Percent of total population	13.1	9.7	39.4	49.5	11.9	6.8	9.6	15.0	20.2
60	Total foreign stock	121,095	149,872	190,684	257,948	101,115	94,577	78,165	91,122	116,790
61	Percent of total population	26.1	32.5	41.1	55.3	21.8	20.4	16.9	19.6	25.1
62	Foreign born	34,183	56,514	79,149	135,835	37,053	28,635	21,440	27,004	43,958
63	Native of foreign or mixed parentage	86,912	93,358	111,535	122,113	64,062	65,942	56,725	64,118	72,832
	Country of origin of foreign stock:									
70A	Austria	2,847	3,503	1,685	2,194	1,336	1,863	1,486	1,191	1,333
70B	Canada	14,481	17,112	9,458	7,251	11,495	14,937	11,285	11,447	8,921
70D	Denmark	1,069	1,657	1,141	810	1,098	1,738	1,410	963	1,010
70F	France	1,513	2,264	1,213	1,220	1,061	1,400	1,102	856	1,184
70G	Germany	8,945	12,117	7,823	7,015	7,747	9,451	9,235	6,945	6,780
70I	Hungary	2,164	3,267	2,388	2,406	1,398	1,456	1,037	1,039	895
70J	Ireland	2,261	3,467	2,433	2,645	1,928	3,133	1,910	1,439	1,554
70K	Italy	7,881	6,578	12,041	5,175	6,945	5,377	5,085	5,025	7,801
70M	Netherlands	1,136	1,634	1,101	420	1,180	1,869	1,663	2,977	1,481
70N	Norway	1,280	1,867	1,293	1,250	1,399	2,709	1,689	1,121	1,881
70O	Poland	5,724	7,121	3,070	3,897	2,275	2,672	1,777	1,930	1,868
70P	Portugal	206	291	182	181	314	374	320	532	463
70R	Sweden	2,066	3,409	2,286	1,961	1,963	2,970	2,504	1,542	1,904
70T	United Kingdom	9,960	16,012	7,629	6,386	9,878	13,035	8,755	8,209	7,478
70U	U.S.S.R	11,166	15,638	4,575	8,711	2,531	4,251	2,222	2,484	2,083
70V	Yugoslavia	903	1,501	1,559	1,554	1,856	1,269	958	677	5,481
	Mother tongue (other than English):									
80A	French	4,639	6,902	4,296	4,311	6,057	5,327	3,974	4,772	4,600
80B	German	13,377	18,280	11,922	10,903	12,942	14,431	13,478	11,276	9,951
80D	Italian	7,672	6,478	11,646	4,873	6,962	5,669	4,897	5,220	7,878
80E	Polish	2,835	3,018	2,568	2,836	2,270	2,522	1,839	2,163	1,818
80F	Russian	1,116	2,145	1,467	3,303	453	933	438	429	598
80G	Spanish	42,415	31,108	147,173	205,974	34,967	17,226	28,319	49,835	65,018
80H	Swedish	1,765	2,762	1,653	1,538	1,561	2,160	1,975	1,310	1,363
80I	Yiddish	9,978	13,845	2,628	5,454	1,650	2,900	1,033	1,717	907

– Represents zero. NA Not available. X Not applicable.
*Data for congressional districts reflect party vote for Representatives; not neccessarily comparable as vote cast for individual candidates; see text.

Item No.	Item	27th	28th	29th	30th	31st	32d	33d	34th	35th
	CENSUS OF POPULATION, 1970—Con.									
	AGE									
100	Under 5 years	37,398	28,784	44,828	39,788	42,808	34,234	34,951	48,412	47,278
101	5-13 years	97,527	59,895	75,788	61,144	84,388	68,814	82,744	104,575	86,077
102	14-15 years	22,734	14,291	15,811	13,094	17,829	15,197	18,923	21,162	17,241
103	16-17 years	21,308	15,110	14,896	12,840	16,370	14,301	17,801	19,210	15,630
104	18-20 years	24,567	24,261	21,434	21,854	21,519	23,015	26,274	21,495	23,339
105	21-24 years	24,817	37,753	32,253	34,794	32,482	36,570	30,343	27,172	34,722
106	25-34 years	57,370	71,360	66,217	68,653	71,867	64,008	55,604	68,208	64,470
107	35-44 years	69,972	57,431	51,884	55,004	59,141	52,477	53,022	61,952	53,934
108	45-54 years	60,177	62,911	49,308	50,432	56,079	56,362	52,404	50,684	49,809
109	55-61 years	21,550	34,560	32,007	32,425	26,824	31,064	29,075	19,866	28,961
110	62-64 years	5,995	10,701	12,000	13,301	8,046	10,827	11,061	5,595	9,030
111	65 years and over	20,721	43,622	47,351	63,300	27,241	56,679	50,626	19,433	34,898
112	18 years and over	285,169	342,599	312,454	339,763	303,199	331,002	308,409	274,405	299,163
113	White	276,144	328,807	288,912	295,999	245,289	322,358	297,270	265,064	260,251
114	Negro	3,659	4,306	2,547	13,202	43,892	3,103	6,812	3,618	23,909
115	18 years and over, Spanish heritage	32,894	27,698	102,022	138,274	32,405	19,430	24,391	35,299	52,034
116	Median age, total population ..... years	25.7	32.1	29.1	32.3	27.4	31.2	28.7	24.0	26.3
117	Median age, voting age population ..... years	40.1	41.6	42.0	43.1	39.4	43.0	42.9	38.3	40.0
	HOUSEHOLDS AND FAMILIES									
118	Number of households	131,251	178,728	160,749	188,773	154,197	169,906	149,009	130,046	147,529
119	Number of families	114,014	117,362	115,850	101,345	120,615	119,706	119,874	116,062	115,212
120	Number of unrelated individuals	29,852	87,603	56,333	107,759	42,145	71,928	48,016	19,776	49,012
121	Population in group quarters	10,882	12,417	6,431	19,802	2,911	16,993	19,414	2,513	15,294
122	Inmates of institutions	5,133	3,007	4,664	12,590	1,749	3,817	6,229	1,443	3,790
	MARITAL STATUS									
123	Male, 18 years old and over	139,534	161,277	145,676	163,344	145,325	158,722	149,112	132,462	148,136
124	Married (excludes separated)	105,434	103,127	99,618	83,542	104,064	110,323	110,927	105,379	104,610
125	Widowed	2,068	3,780	4,402	7,510	3,107	4,264	3,803	2,228	3,496
126	Divorced	4,929	9,533	8,501	15,601	8,277	8,472	5,029	4,621	8,242
127	Single	25,564	42,024	30,359	50,098	26,396	33,267	27,367	18,721	28,843
128	Female, 18 years old and over	145,633	181,323	166,774	176,421	157,872	172,279	159,294	141,942	151,028
129	Married (excludes separated)	104,409	103,200	98,883	79,888	103,842	107,173	110,447	105,314	101,480
130	Widowed	11,560	23,029	23,765	30,129	15,720	26,668	19,120	10,840	18,289
131	Divorced	9,151	16,200	13,884	19,162	13,673	13,854	8,970	8,699	11,579
132	Single	17,636	35,130	24,932	39,081	18,934	21,177	17,811	13,980	14,840
	EDUCATION									
133	Public school enrollment (ages 3-34)	125,587	76,835	93,686	75,587	105,817	91,376	109,496	134,155	108,015
134	Percent Negro	1.4	1.7	0.7	4.6	20.9	1.2	4.3	1.7	13.2
135	Nursery and kindergarten	9,346	5,934	8,829	7,218	9,190	8,444	8,028	11,691	10,136
136	Elementary (grades 1-8)	76,976	45,070	58,680	47,268	65,511	56,222	69,030	86,491	68,919
137	Secondary (grades 9-12)	39,265	25,831	26,177	21,101	31,116	26,710	32,438	35,973	28,960
138	Private school enrollment	19,706	16,733	13,924	10,927	14,464	10,965	11,165	12,215	11,040
139	Elementary (grades 1-8)	10,841	8,613	8,756	6,727	8,992	5,620	6,119	7,727	6,613
140	Secondary (grades 9-12)	3,514	3,032	3,314	3,146	2,543	1,883	2,118	1,825	2,062
141	College enrollment	20,759	36,754	18,874	15,390	18,227	25,850	22,739	15,872	13,023
142	Persons 25 years old and over	235,781	280,586	258,764	283,120	249,196	271,416	251,794	225,739	241,103
143	Completed 5 years of school or less	9,102	7,765	22,282	39,949	9,452	7,108	8,323	9,270	15,469
144	Completed 8 years of school	12,659	16,162	26,406	28,740	20,053	21,798	22,598	18,776	23,684
145	Completed 4 years of high school or more	173,331	215,215	135,524	132,967	159,110	186,926	165,479	138,172	130,199
146	Completed 4 years of college or more	44,065	76,570	22,883	24,931	23,157	42,611	36,700	16,915	18,130
147	Median years of school completed	12.7	12.9	12.1	11.5	12.4	12.6	12.5	12.3	12.1
	INCOME IN 1969									
	Families with income of—									
148	Less than $3,000	5,532	6,406	10,375	13,364	7,294	7,789	9,389	5,917	10,599
149	$3,000-$4,999	5,621	6,691	11,499	14,857	6,356	9,217	12,242	6,418	10,613
150	$5,000-$6,999	7,708	8,730	14,046	16,164	10,991	10,519	13,218	9,275	12,260
151	$7,000-$9,999	14,813	15,880	25,754	22,120	22,819	18,790	22,062	22,485	23,763
152	$10,000-$14,999	30,375	27,488	32,405	21,206	38,923	34,197	33,024	42,357	32,547
153	$15,000-$24,999	35,053	31,606	18,512	11,069	27,814	30,553	24,011	26,451	20,776
154	$25,000 or more	14,911	20,562	3,260	2,565	4,417	8,640	6,030	3,160	4,653
155	Percent families with $15,000 or more	43.8	44.5	18.8	13.5	26.7	32.7	25.0	25.5	22.1
156	Median family income	$13,811	$13,756	$9,534	$7,768	$11,226	$11,851	$10,402	$11,458	$10,050
157	White	$13,911	$13,906	$9,423	$7,682	$11,579	$11,904	$10,478	$11,502	$10,208
158	Negro	$8,092	$8,231	$8,109	$6,543	$8,951	$6,469	$7,760	$7,455	$8,527
159	Unrelated individuals, median income[1]	$3,622	$4,665	$3,736	$3,417	$5,230	$3,305	$2,550	$4,086	$3,051
160	Per capita income, all persons	$4,249	$5,650	$3,173	$3,016	$3,604	$4,172	$3,442	$3,216	$3,203
	Families below—									
161	Low income level	6,033	6,026	10,801	15,242	7,905	7,024	8,856	6,552	11,362
162	Percent of all families	5.3	5.1	9.3	15.0	6.6	5.9	7.4	5.6	9.9
163	Percent with female heads	42.4	39.7	41.0	42.6	49.7	44.7	30.8	45.1	47.4
	Persons[2] below—									
164	Low income level	30,410	36,514	55,333	88,325	37,508	37,610	41,900	30,708	53,928
165	Percent related children under 18 years	40.8	22.1	39.5	36.3	42.2	29.5	35.4	47.2	45.0
166	Percent 65 years and over	9.0	17.1	14.8	15.6	11.8	23.0	18.8	8.7	12.3
167	Number of unrelated individuals	7,403	17,723	14,190	28,546	8,271	14,495	10,945	4,858	10,660

[1] 14 years old and over.
[2] Excludes inmates of institutions, members of the Armed Forces living in barracks, college students in dormitories, and unrelated individuals under 14 years.

Item No.	Item	27th	28th	29th	30th	31st	32d	33d	34th	35th
	CENSUS OF POPULATION, 1970—Con.									
	VETERAN STATUS									
168	Civilian males, 18 years old and over	134,350	159,787	145,270	163,053	144,157	145,694	134,792	129,726	133,879
169	Veterans	76,434	77,845	62,797	59,460	76,264	80,232	69,143	75,173	67,580
170	Percent of total	56.9	48.7	43.2	36.5	52.9	55.1	51.3	57.9	50.5
171	Vietnam	10,771	13,474	11,870	10,195	14,548	14,466	11,399	13,397	13,092
172	Korea	18,532	13,869	12,196	11,359	17,139	17,432	14,691	20,422	14,751
173	World War II	35,167	34,708	25,051	25,835	30,507	31,412	28,634	27,878	26,899
174	World War I and other service	11,964	15,794	13,680	12,071	14,070	16,922	14,419	13,476	12,858
	EMPLOYMENT STATUS									
175	Total labor force, 16 years old and over	191,428	225,995	197,142	200,321	211,379	202,522	183,627	187,013	191,045
176	Armed Forces	5,254	1,533	410	296	1,205	13,200	14,679	2,780	14,382
177	Civilian	186,174	224,462	196,732	200,025	210,174	189,322	168,948	184,233	176,663
178	Employed	174,794	212,076	185,833	184,996	197,270	178,933	159,742	173,089	164,287
179	Unemployed	11,380	12,386	10,899	15,029	12,904	10,389	9,206	11,144	12,376
180	Percent of civilian labor force	6.1	5.5	5.5	7.5	6.1	5.5	5.4	6.0	7.0
181	Male civilian, 16 years old and over	120,893	134,177	118,782	116,631	127,494	118,060	104,354	118,430	112,216
182	Employed	114,138	126,666	112,289	106,943	119,859	112,169	99,412	112,584	104,558
183	Unemployed	6,755	7,511	6,493	9,688	7,635	5,891	4,942	5,846	7,658
184	Female civilian, 16 years old and over	65,281	90,285	77,950	83,394	82,680	71,262	64,594	65,803	64,447
185	Employed	60,656	85,410	73,544	78,053	77,411	66,764	60,330	60,505	59,729
186	Unemployed	4,625	4,875	4,406	5,341	5,269	4,498	4,264	5,298	4,718
	CLASS OF WORKER									
187	Private wage and salary workers	131,574	158,187	148,643	157,128	159,896	133,331	109,247	140,843	131,880
188	Government workers	28,075	32,819	25,975	17,600	26,396	32,557	36,095	22,441	22,962
189	Federal	8,486	5,629	4,346	4,220	6,673	8,056	9,402	6,545	7,316
190	State	4,935	10,350	3,834	2,656	2,802	5,184	7,565	3,045	2,091
191	Local	14,654	16,840	17,795	10,724	16,921	19,317	19,128	12,851	13,555
192	Self-employed workers	14,141	20,167	10,463	9,639	10,315	12,259	13,597	9,047	8,925
	INDUSTRY									
	Employed in—									
193	Manufacturing	41,837	49,558	50,789	52,965	71,292	45,565	25,545	55,236	56,333
194	Transportation, communications, and other public utilities	8,502	14,267	14,614	10,972	16,063	11,592	12,810	10,295	14,381
195	Construction	8,853	6,720	9,139	6,013	7,938	8,478	9,607	12,563	8,089
196	Agriculture, forestry, and fisheries	4,809	2,124	1,666	1,406	1,755	1,337	3,355	2,486	2,059
197	Mining	553	539	535	538	522	1,930	952	977	842
198	Wholesale and retail trade	37,930	39,363	40,026	40,285	36,554	38,323	33,459	38,446	31,593
199	Finance, insurance, and real estate	11,354	16,044	11,907	17,643	8,796	10,230	7,968	7,349	5,833
200	Business and repair services	8,724	12,861	8,611	10,420	9,437	6,777	5,499	7,133	6,749
201	Personal services	5,371	8,328	7,032	9,686	6,490	6,600	7,042	5,908	5,798
202	Professional and related services	32,028	49,252	29,676	25,208	26,211	35,522	38,687	22,141	22,933
203	Educational services	13,910	21,863	11,152	6,223	11,425	16,280	20,118	9,321	8,349
204	Public administration	10,736	7,520	9,514	6,668	9,849	10,186	13,248	8,074	8,258
	OCCUPATION									
	Male employed:									
205	White collar	68,672	84,456	43,901	40,267	49,682	60,545	47,824	43,437	34,598
206	Percent of total	60.2	66.7	39.1	37.7	41.5	54.0	48.1	38.6	33.1
207	Professional and technical workers	30,375	39,447	15,104	12,889	20,164	25,191	19,649	16,232	12,037
208	Managers and administrators	19,282	21,260	9,621	8,139	10,614	15,693	13,661	10,803	8,907
209	Salesworkers	11,483	13,312	6,632	6,523	6,996	10,784	7,983	7,877	5,279
210	Clerical workers	7,532	10,437	12,544	12,716	11,908	8,877	6,531	8,525	8,375
211	Blue collar	34,736	33,486	58,082	53,861	58,960	41,472	40,738	59,224	60,619
212	Craftsmen and foremen	17,717	17,184	25,189	18,622	29,159	21,850	21,498	29,743	25,328
213	Operatives	11,841	11,268	25,391	27,150	23,288	14,983	13,464	22,330	25,942
214	Nonfarm laborers	5,178	5,034	7,502	8,089	6,513	4,639	5,776	7,151	9,349
215	Service workers	8,231	8,382	10,031	12,565	10,641	9,735	9,239	8,975	8,942
216	Farmworkers	2,500	339	274	251	578	418	1,610	947	398
	Female employed:									
217	White collar	44,052	65,713	47,229	49,119	50,713	49,846	43,207	38,490	36,250
218	Percent of total	72.6	76.9	64.2	62.9	65.5	74.7	71.6	63.6	60.7
219	Professional and technical workers	11,497	20,222	9,828	8,684	9,961	14,060	12,726	7,243	7,338
220	Managers and administrators	3,153	4,778	2,845	3,726	2,977	3,077	3,177	2,307	2,292
221	Salesworkers	5,787	6,696	4,525	4,067	5,439	5,675	5,350	5,713	4,229
222	Clerical workers	23,615	34,017	30,031	32,642	32,336	27,034	21,954	23,227	22,391
223	Blue collar	6,664	7,531	15,682	18,127	14,124	5,790	4,714	10,152	12,049
224	Operatives	5,379	5,992	13,370	15,751	12,085	4,292	3,452	8,333	10,193
225	Service workers	9,188	12,114	10,536	10,715	12,483	11,044	12,117	11,497	11,238
226	Private household	1,365	2,337	1,072	1,824	1,354	1,337	1,530	1,083	1,324
227	Farmworkers	752	53	97	91	90	82	292	367	193
	MEANS OF TRANSPORTATION TO WORK									
228	Workers using private automobile	157,923	176,170	150,558	116,916	172,046	160,829	147,810	158,672	147,795
229	Workers using public transport	1,650	8,815	14,863	38,022	5,417	6,603	1,238	1,136	7,620
	MIGRATION									
230	Persons 5 years old and over, 1970[1]	426,900	431,698	419,426	426,758	421,075	429,675	427,992	419,152	417,875
	Residence in 1965:									
231	Same house as in 1970 (nonmovers)	194,051	176,855	191,766	164,972	183,248	173,994	169,505	192,774	168,721
232	Different house, same State	160,764	168,757	163,095	161,583	169,312	177,723	172,211	161,559	168,850
233	Different State or abroad	51,546	61,611	41,873	70,326	46,480	55,530	61,605	44,640	54,461

[1] Includes persons who moved, residence in 1965 not reported.

Item No.	Item	27th	28th	29th	30th	31st	32d	33d	34th	35th
	CENSUS OF HOUSING, 1970									
234	All housing units (incl. seasonal and migratory)	135,841	185,654	166,444	199,742	160,314	178,766	184,630	132,795	154,147
235	All year-round units	135,807	185,594	166,438	199,723	160,311	178,746	183,177	132,769	153,899
236	Urban	131,916	183,514	166,438	199,723	160,311	178,746	143,496	132,769	152,961
237	Rural nonfarm	3,684	2,080	-	-	-	-	39,062	-	938
238	Rural farm	207	-	-	-	-	-	619	-	-
239	Metropolitan (SMSA)	135,807	185,594	166,438	199,723	160,311	178,746	183,177	132,769	153,899
240	Urban	132,521	184,590	166,437	199,723	160,311	178,746	144,455	132,769	152,961
241	Central cities	120,045	88,328	74,402	154,934	18,913	109,616	23,891	58,692	71,702
242	Outside central cities	12,476	96,262	92,035	44,789	141,398	69,130	120,564	74,078	81,259
243	Rural	3,288	1,003	-	-	-	-	38,722	-	938
244	Nonmetropolitan	-	-	-	-	-	-	-	-	-
245	Occupied units	130,894	178,384	160,528	188,451	153,925	169,536	148,617	129,114	147,224
246	White	127,312	172,291	149,631	166,740	124,769	165,885	144,132	124,929	128,783
247	Negro	1,520	2,030	1,580	6,601	22,818	1,359	2,949	1,818	12,087
248	Owner-occupied units	90,713	76,118	72,939	33,364	77,808	94,644	96,982	89,571	73,917
249	Percent of all occupied	69.3	42.7	45.4	17.7	50.5	55.8	65.3	69.4	50.2
250	White	88,819	74,062	68,284	29,913	63,025	93,189	94,725	87,204	64,795
251	Negro	695	347	287	694	11,561	272	1,607	801	5,706
252	Renter-occupied units	40,181	102,266	87,589	155,087	76,117	74,892	51,635	39,543	73,307
253	White	38,493	98,229	81,347	136,827	61,744	72,696	49,407	37,725	63,988
254	Negro	825	1,683	1,293	5,907	11,257	1,087	1,342	1,017	6,381
	Year-round units—									
255	With 1 and 2 rooms	5,478	21,613	15,918	65,799	11,775	16,937	15,393	2,957	11,620
256	With 3 and 4 rooms	29,644	79,565	77,277	91,950	69,213	69,409	62,980	35,216	68,738
257	With 5 and 6 rooms	65,061	55,939	63,517	34,458	67,749	66,375	80,209	76,534	59,171
258	With 7 rooms or more	35,625	28,476	9,724	7,514	11,574	26,025	24,595	18,062	14,371
259	Median number of rooms	5.6	4.3	4.3	3.2	4.5	4.6	4.8	5.2	4.4
260	With 1 unit in structure	106,599	90,653	109,356	64,260	102,613	100,883	148,725	104,098	98,167
261	With 2-4 units in structure	3,848	22,029	22,070	27,332	14,850	22,352	11,748	8,174	21,027
262	With 5-49 units in structure	17,693	64,265	29,480	84,171	32,672	44,946	11,954	12,006	27,867
263	With 50 or more units in structure	4,631	7,102	3,025	23,343	6,928	6,264	1,951	2,669	1,789
264	Mobile home or trailer	3,037	1,545	2,506	617	3,250	4,301	8,798	5,823	5,048
	In structure built—									
265	1960 to March 1970	65,888	56,877	33,959	32,151	44,322	74,346	74,373	56,620	41,495
266	1950 to 1959	54,977	58,311	39,613	27,891	65,340	37,442	62,030	56,765	41,198
267	1940 to 1949	9,290	36,360	34,925	32,006	32,664	27,599	22,351	13,474	36,401
268	1939 and earlier	5,653	34,046	57,940	107,676	17,986	39,359	24,423	5,910	34,805
269	With 1-1½ bathrooms	56,584	125,066	142,925	176,457	128,408	119,697	117,241	82,620	121,458
270	With 2 or more bathrooms	78,384	58,137	19,975	12,231	30,041	56,389	54,359	49,402	29,299
271	With other bathroom arrangement or none	833	2,345	3,577	11,015	1,640	2,703	11,663	807	3,092
	Occupied units—									
272	With all plumbing facilities	130,405	177,061	158,689	180,784	152,901	167,683	147,098	128,619	145,391
273	1 or more persons per room	8,195	7,091	18,528	25,222	13,323	5,924	8,577	12,468	16,486
274	Lacking some or all plumbing facilities	489	1,323	1,839	7,667	1,024	1,853	1,519	495	1,833
275	Percent of occupied units	0.4	0.7	1.1	4.1	0.7	1.1	1.0	0.4	1.2
	Persons per unit:									
276	1 person	14,062	50,705	39,102	79,708	28,972	44,663	26,135	11,831	29,437
277	2-3 persons	55,735	86,526	73,756	70,763	72,582	80,123	72,828	54,771	66,498
278	4-5 persons	46,090	33,421	33,475	24,389	39,705	35,565	36,780	44,851	36,172
279	6 persons or more	15,006	7,732	14,194	13,592	12,668	9,185	12,873	17,662	15,117
280	Median	3.3	2.2	2.4	1.8	2.6	2.2	2.5	3.4	2.6
	Persons per room:									
281	1.00 or less	122,619	171,219	141,745	162,404	140,515	163,506	139,857	116,552	130,618
282	More than 1.00	8,275	7,165	18,782	26,047	13,409	6,028	8,761	12,562	16,605
	Automobiles available:									
283	1 per household	43,815	77,738	76,850	87,979	71,240	71,316	68,790	49,967	68,460
284	2 or more per household	82,132	81,271	56,059	27,521	69,188	73,036	68,267	74,024	58,499
	Value:									
285	Specified owner-occupied units	85,939	68,098	65,341	26,637	69,469	74,988	84,569	81,707	65,111
286	Less than $5,000	50	41	133	98	52	71	667	78	155
287	$5,000-$9,999	284	158	1,919	1,088	391	668	4,819	552	1,268
288	$10,000-$14,999	2,516	720	8,936	4,206	2,681	2,481	15,886	2,924	6,031
289	$15,000-$19,999	8,183	2,547	19,107	7,961	11,662	8,867	25,487	15,565	17,589
290	$20,000-$24,999	13,757	6,898	16,721	5,665	22,317	19,353	15,170	38,438	15,334
291	$25,000-$34,999	28,062	16,635	13,935	4,498	24,626	27,310	14,143	19,746	16,006
292	$35,000-$49,999	18,932	16,884	3,808	1,896	6,521	11,974	6,009	4,036	5,847
293	$50,000 or more	14,155	24,215	782	1,225	1,219	4,264	2,388	368	2,881
294	Median value	$31,478	$41,263	$20,770	$19,978	$24,469	$27,217	$19,103	$22,827	$22,450
	Gross monthly rent:									
295	Specified renter-occupied units	37,971	100,223	85,149	151,363	74,659	73,382	47,167	38,655	71,227
296	Less than $40	214	160	442	1,675	66	337	404	62	932
297	$40-$59	678	1,078	2,819	9,301	683	2,648	1,584	237	2,911
298	$60-$79	1,224	4,101	11,617	35,279	3,216	9,314	4,503	1,034	9,745
299	$80-$99	2,167	9,363	19,117	36,793	7,716	11,052	7,659	2,518	13,507
300	$100-$149	13,912	35,892	38,218	49,321	34,107	26,649	20,954	15,615	31,581
301	$150-$199	12,499	28,129	10,993	14,149	21,125	15,594	8,804	14,062	10,285
302	$200 or more	7,277	21,500	1,943	4,845	7,746	7,788	3,259	5,127	2,266
303	Median rent	$153	$149	$111	$96	$138	$125	$123	$150	$114

- Represents zero.

Item No.	Item	36th	37th	38th	39th	40th	41st	42d	43d
	ELECTIONS*								
1	Vote cast for Representative, 1970	116,164	139,711	117,848	142,362	146,122	118,478	146,638	138,421
2	Democratic Party	47,951	101,656	56,444	41,797	36,237	85,830	44,802	59,163
3	Republican Party	66,777	36,760	59,998	97,524	103,209	28,763	97,251	77,138
4	Percent for party with most votes	57.5	72.8	50.9	68.5	70.6	72.4	66.3	55.7
5	Vote cast for Representative, 1968	(NA)	(NA)	(NA)	(NA)	(NA)	(NA)	(NA)	(NA)
6	Democratic Party								
7	Republican Party								
8	Percent for party with most votes								
9	Vote cast for Representative, 1966	(NA)	(NA)	(NA)	(NA)	(NA)	(NA)	(NA)	(NA)
10	Democratic Party								
11	Republican Party								
12	Percent for party with most votes								
13	Vote cast for President, 1968	118,592	168,650	137,586	151,127	161,274	136,407	153,283	154,695
14	Democratic Party	50,475	108,862	66,343	39,419	53,993	63,109	46,112	56,492
15	Republican Party	55,618	53,192	57,469	103,237	97,836	61,818	96,815	85,708
16	American Independent Party	12,335	5,911	13,245	8,471	9,045	11,218	10,171	12,264
17	Percent for party with most votes	46.9	64.5	48.2	68.3	60.7	46.3	63.2	55.4
	CENSUS OF POPULATION, 1970								
18	Total population, 1970	[1] 457,890	463,155	465,825	465,007	467,664	460,748	463,726	462,787
19	Percent of State total	2.3	2.3	2.3	2.3	2.3	2.3	2.3	2.3
20	Total population, 1960	355,091	423,755	361,045	201,881	366,976	377,717	298,595	330,701
21	Percent change, 1960 to 1970	29.0	9.3	29.0	130.3	27.4	22.0	55.3	39.9
	Average population per district, 1970	(X)	(X)	(X)	(X)	(X)	(X)	(X)	(X)
22	Population above (+) or below (–) average	-6,136	-871	+1,799	+981	+3,638	-3,278	-300	-1,239
23	Percent above (+) or below (–) average	-1.3223	-0.1877	+0.3876	+0.2114	+0.7840	-0.7064	-0.0646	-0.2670
24	Land area ... sq. mi.	11,823	50	402	523	170	196	852	14,425
25	Population per square mile, 1970	38.7	9,263.1	1,158.8	889.1	2,751.0	2,350.8	544.3	32.1
	SEX AND RESIDENCE								
26	Male	226,276	220,056	230,744	229,205	240,453	241,290	237,063	227,043
27	Female	224,446	243,094	235,085	235,801	227,209	219,456	226,660	235,742
28	Urban	347,053	463,155	447,827	452,656	465,812	452,811	413,958	316,660
29	Percent of total population	77.0	100.0	96.1	97.3	99.6	98.3	89.3	68.4
30	Rural nonfarm	93,252	-	15,156	12,222	1,852	7,749	47,509	137,666
31	Rural farm	10,417	-	2,842	129	-	188	2,259	8,461
32	Metropolitan (SMSA)	353,704	463,155	465,825	465,007	467,664	460,748	463,726	388,392
33	Percent of total population	78.5	100.0	100.0	100.0	100.0	100.0	100.0	83.9
34	Urban	287,312	463,155	450,987	452,787	467,374	457,126	421,989	266,505
35	Central cities	69,286	347,589	144,147	107,898	435,823	254,686	8,387	96,010
36	Outside central cities	218,026	115,566	306,840	344,889	31,551	202,440	413,602	170,495
37	Rural	66,392	-	14,838	12,219	289	3,623	41,737	121,887
38	Nonmetropolitan	97,018	-	-	-	-	-	-	74,395
	RACE AND NATIVITY								
39	White	419,172	202,335	425,912	456,193	450,860	390,781	450,642	436,787
40	Negro	23,496	234,666	33,954	2,086	6,392	49,019	5,988	16,687
41	Percent of total population	5.2	50.7	7.3	0.4	1.4	10.6	1.3	3.6
42A	American Indian	2,077	1,430	2,093	1,306	1,358	1,656	1,976	4,131
42B	Japanese	1,243	15,871	1,083	2,939	2,311	3,398	1,957	1,468
42C	Chinese	1,502	5,006	410	772	1,449	976	386	794
42D	Filipino	2,321	1,598	397	482	3,434	10,878	755	1,938
50A	Persons of Spanish heritage	75,366	43,276	103,469	48,421	39,649	88,273	45,148	98,605
50B	Percent of total population	16.7	9.3	22.2	10.4	8.5	19.2	9.7	21.3
60	Total foreign stock	73,700	89,898	92,468	93,669	96,777	108,999	84,679	115,732
61	Percent of total population	16.4	19.4	19.9	20.1	20.7	23.7	18.3	25.0
62	Foreign born	21,097	35,479	26,560	28,440	30,118	39,512	24,499	41,414
63	Native of foreign or mixed parentage	52,603	54,419	65,908	65,229	66,659	69,487	60,180	74,318
	Country of origin of foreign stock:								
70A	Austria	676	1,512	1,129	1,850	1,966	1,058	1,438	1,559
70B	Canada	5,894	6,614	8,210	14,118	12,858	7,744	11,746	8,897
70D	Denmark	878	826	747	1,298	1,486	742	1,558	1,309
70F	France	1,294	847	1,565	1,086	1,300	740	1,264	1,085
70G	Germany	4,198	6,089	6,171	9,679	9,195	5,778	8,973	8,303
70I	Hungary	319	1,241	1,109	1,172	1,162	835	983	1,322
70J	Ireland	1,110	1,734	1,088	1,951	2,647	1,875	2,254	1,741
70K	Italy	2,919	4,210	4,584	4,994	6,550	4,791	4,445	3,523
70M	Netherlands	1,074	718	3,292	1,537	1,405	715	1,687	1,431
70N	Norway	810	1,115	724	1,672	1,820	1,491	2,155	1,577
70O	Poland	636	2,293	1,258	2,419	2,853	1,564	1,928	1,990
70P	Portugal	1,342	174	1,061	223	2,884	568	467	248
70R	Sweden	1,126	2,123	1,336	2,652	2,704	1,965	2,860	2,604
70T	United Kingdom	5,169	5,856	5,626	10,103	11,059	6,516	10,058	7,253
70U	U.S.S.R	1,692	3,964	1,086	2,838	3,573	1,733	2,163	2,843
70V	Yugoslavia	345	1,185	1,266	880	951	620	788	777
	Mother tongue (other than English):								
80A	French	2,616	6,347	4,369	4,549	5,586	4,500	4,400	3,979
80B	German	7,913	9,890	9,342	15,143	14,945	10,030	13,850	12,009
80D	Italian	3,290	3,985	4,441	4,946	7,029	4,879	4,549	3,351
80E	Polish	748	1,632	1,568	2,307	3,003	2,064	2,142	1,613
80F	Russian	315	401	230	732	812	455	587	646
80G	Spanish	54,307	30,204	82,433	32,942	20,666	61,798	28,485	79,190
80H	Swedish	887	1,504	1,054	2,022	2,027	1,581	2,136	1,667
80I	Yiddish	311	3,361	452	1,403	2,216	880	717	1,247

– Represents zero. NA Not available. X Not applicable.

*Data for congressional districts reflect party vote for Representatives; not neccessarily comparable as vote cast for individual candidates; see text.

[1] The original tabulations for this book erroneously included the city of El Paso de Robles, in San Luis Obispo County, in the 12th Congressional District. It should have been included in the 36th District. The 1970 population of El Paso de Robles is 7,168. The total population figures for Congressional Districts 12 and 36 have been corrected to reflect this change; however, the data shown for characteristics of the population have not been corrected.

Item No.	Item	36th	37th	38th	39th	40th	41st	42d	43d
	CENSUS OF POPULATION, 1970—Con.								
	AGE								
100	Under 5 years	39,005	39,819	45,936	39,522	32,252	41,897	33,944	36,643
101	5-13 years	90,056	75,795	96,697	87,539	71,683	81,053	76,002	84,534
102	14-15 years	19,524	15,944	19,855	19,276	15,830	16,360	17,840	18,874
103	16-17 years	18,528	15,341	18,662	18,079	18,298	15,431	18,328	17,878
104	18-20 years	28,244	21,787	24,354	24,029	46,743	31,555	38,682	21,675
105	21-24 years	31,590	31,349	31,331	30,932	41,757	48,457	33,993	23,982
106	25-34 years	57,638	66,154	63,211	65,010	59,829	62,937	54,124	49,672
107	35-44 years	51,898	55,313	50,982	60,507	53,105	49,347	51,488	49,910
108	45-54 years	46,259	57,904	45,659	52,562	52,081	46,338	50,244	49,429
109	55-61 years	26,214	32,417	25,039	22,159	27,112	24,152	27,826	32,767
110	62-64 years	8,634	10,461	8,220	7,926	9,237	8,298	11,184	14,251
111	65 years and over	32,931	40,866	35,883	37,465	39,735	34,921	50,068	63,170
112	18 years and over	283,609	316,251	284,679	300,590	329,599	306,005	317,609	304,856
113	White	265,520	154,614	262,532	295,171	318,877	265,155	308,761	289,118
114	Negro	12,786	143,798	18,392	1,361	4,114	27,779	4,194	9,889
115	18 years and over, Spanish heritage	39,337	26,802	54,611	26,518	24,031	48,002	25,754	50,429
116	Median age, total population ..... years	24.8	29.8	24.5	27.0	26.2	24.6	27.4	30.6
117	Median age, voting age population ..... years	39.7	42.0	39.6	40.0	38.1	37.0	41.2	46.5
	HOUSEHOLDS AND FAMILIES								
118	Number of households	134,260	166,250	139,120	146,067	153,307	139,512	146,660	151,326
119	Number of families	109,907	117,233	113,175	118,223	111,387	107,427	117,527	119,335
120	Number of unrelated individuals	46,778	61,687	34,980	42,440	93,407	75,364	63,909	45,102
121	Population in group quarters	16,979	9,136	13,303	11,832	43,012	39,602	30,053	11,668
122	Inmates of institutions	2,726	5,593	9,356	4,918	2,914	3,118	3,261	4,558
	MARITAL STATUS								
123	Male, 18 years old and over	141,153	146,895	138,795	145,241	168,812	162,782	162,299	146,560
124	Married (excludes separated)	101,154	92,037	100,740	108,179	101,375	105,240	109,836	110,240
125	Widowed	3,558	4,874	3,979	2,645	3,027	3,982	3,449	4,783
126	Divorced	5,294	10,767	6,776	5,446	6,877	7,729	5,898	5,904
127	Single	29,014	33,086	24,528	27,081	55,409	42,925	41,395	23,244
128	Female, 18 years old and over	142,457	169,358	145,881	155,350	160,787	143,226	155,314	158,298
129	Married (excludes separated)	99,963	91,174	99,172	107,905	102,217	95,999	108,431	109,272
130	Widowed	14,501	22,761	16,320	16,434	18,841	16,389	18,092	20,187
131	Divorced	7,156	17,800	10,179	10,335	12,374	10,897	9,962	8,721
132	Single	17,525	26,783	15,267	18,109	24,552	15,633	16,404	16,739
	EDUCATION								
133	Public school enrollment (ages 3-34)	120,804	94,198	126,472	111,358	96,388	106,781	104,039	113,624
134	Percent Negro	6.7	64.0	9.1	0.4	1.7	14.2	1.2	4.4
135	Nursery and kindergarten	10,619	7,889	11,266	8,750	7,874	10,222	8,396	8,801
136	Elementary (grades 1-8)	77,090	58,787	81,000	69,648	59,481	68,259	63,690	72,655
137	Secondary (grades 9-12)	33,095	27,522	34,206	32,960	29,033	28,300	31,953	32,168
138	Private school enrollment	5,343	13,997	9,746	15,346	10,997	8,841	8,879	6,876
139	Elementary (grades 1-8)	3,158	8,380	5,821	8,598	5,620	5,004	4,812	3,777
140	Secondary (grades 9-12)	798	3,067	1,964	2,043	2,271	2,012	1,297	1,441
141	College enrollment	21,467	19,501	14,161	21,629	31,332	16,219	19,292	14,117
142	Persons 25 years old and over	223,776	263,114	228,994	245,631	241,100	225,995	244,936	259,198
143	Completed 5 years of school or less	20,041	15,873	18,012	6,929	6,017	13,927	6,867	21,532
144	Completed 8 years of school	24,054	21,913	26,324	15,266	15,336	21,847	18,285	27,267
145	Completed 4 years of high school or more	123,784	157,598	110,745	182,571	177,255	125,925	171,628	149,911
146	Completed 4 years of college or more	23,753	28,625	12,413	46,202	50,241	17,066	40,736	28,039
147	Median years of school completed	12.2	12.3	11.8	12.7	12.7	12.2	12.6	12.3
	INCOME IN 1969								
	Families with income of—								
148	Less than $3,000	11,810	12,495	12,353	6,072	7,794	11,385	8,680	14,194
149	$3,000-$4,999	13,337	12,296	12,946	6,819	8,798	11,989	10,902	15,893
150	$5,000-$6,999	14,961	13,771	14,383	9,189	11,017	14,396	12,570	15,524
151	$7,000-$9,999	22,279	22,581	26,583	17,913	18,870	23,921	21,286	22,893
152	$10,000-$14,999	27,876	29,392	30,523	34,763	30,658	28,985	32,388	28,206
153	$15,000-$24,999	16,235	20,649	14,147	33,475	25,675	14,535	23,023	17,342
154	$25,000 or more	3,411	6,047	2,241	9,990	8,575	2,215	8,677	5,385
155	Percent families with $15,000 or more	17.9	22.8	14.5	36.8	30.7	15.6	27.0	19.0
156	Median family income	$8,981	$9,640	$8,930	$12,675	$11,400	$8,945	$10,701	$8,785
157	White	$9,233	$11,580	$9,092	$12,702	$11,475	$9,203	$10,752	$8,918
158	Negro	$4,904	$7,899	$6,504	$8,647	$7,625	$7,380	$6,625	$5,953
159	Unrelated individuals, median income[1]	$2,048	$4,100	$2,507	$3,867	$2,759	$2,637	$2,542	$2,541
160	Per capita income, all persons	$2,764	$3,496	$2,598	$4,059	$3,933	$2,833	$3,727	$3,035
	Families below—								
161	Low income level	13,421	13,711	13,749	6,008	7,691	12,331	8,114	14,037
162	Percent of all families	12.2	11.7	12.1	5.1	6.9	11.5	6.9	11.8
163	Percent with female heads	32.2	57.1	41.9	36.6	48.7	51.3	35.3	27.4
	Persons[2] below—								
164	Low income level	69,824	68,200	66,355	29,194	39,457	59,330	38,001	67,081
165	Percent related children under 18 years	42.1	44.8	45.7	35.0	34.2	44.9	34.6	39.1
166	Percent 65 years and over	10.2	11.5	11.7	15.7	12.6	10.5	16.9	18.2
167	Number of unrelated individuals	14,637	14,658	11,400	8,161	13,334	12,251	10,238	13,781

[1] 14 years old and over.
[2] Excludes inmates of institutions, members of the Armed Forces living in barracks, college students in dormitories, and unrelated individuals under 14 years.

Item No.	Item	36th	37th	38th	39th	40th	41st	42d	43d
	CENSUS OF POPULATION, 1970—Con.								
	VETERAN STATUS								
168	Civilian males, 18 years old and over	126,479	146,309	133,416	136,718	126,150	112,977	129,436	140,065
169	Veterans	57,228	71,927	65,100	74,019	70,759	60,413	70,271	63,849
170	Percent of total	45.2	49.2	48.8	54.1	56.1	53.5	54.3	45.6
171	Vietnam	9,562	12,508	12,901	12,378	15,833	15,539	13,360	10,106
172	Korea	12,123	14,633	15,123	18,214	17,823	14,731	16,337	13,087
173	World War II	24,979	32,286	24,604	28,300	24,879	20,624	26,273	26,555
174	World War I and other service	10,564	12,500	12,472	15,127	12,224	9,519	14,301	14,101
	EMPLOYMENT STATUS								
175	Total labor force, 16 years old and over	169,840	204,848	167,953	196,385	217,624	196,392	195,681	166,062
176	Armed Forces	14,891	601	5,585	8,805	46,785	50,285	34,567	6,776
177	Civilian	154,949	204,247	162,368	187,580	170,839	146,107	161,114	159,286
178	Employed	144,742	189,798	150,991	177,994	160,419	135,398	152,270	150,373
179	Unemployed	10,207	14,449	11,377	9,586	10,420	10,709	8,844	8,913
180	Percent of civilian labor force	6.6	7.1	7.0	5.1	6.1	7.3	5.5	5.6
181	Male civilian, 16 years old and over	99,963	116,475	105,083	118,289	101,988	89,141	101,258	100,777
182	Employed	93,908	108,054	98,155	112,979	96,209	83,182	96,248	95,510
183	Unemployed	6,055	8,421	6,928	5,310	5,779	5,959	5,010	5,267
184	Female civilian, 16 years old and over	54,986	87,772	57,285	69,291	68,851	56,966	59,856	58,509
185	Employed	50,834	81,744	52,836	65,015	64,210	52,216	56,022	54,863
186	Unemployed	4,152	6,028	4,449	4,276	4,641	4,750	3,834	3,646
	CLASS OF WORKER								
187	Private wage and salary workers	98,445	141,508	113,631	138,423	111,040	96,785	107,484	105,108
188	Government workers	32,318	35,505	26,882	25,286	36,670	30,155	28,670	29,164
189	Federal	8,971	10,209	6,265	3,698	12,095	14,239	8,092	6,524
190	State	6,019	4,047	6,378	4,999	7,605	3,362	5,518	5,738
191	Local	17,328	21,249	14,239	16,589	16,970	12,554	15,060	16,902
192	Self-employed workers	13,168	12,126	9,695	13,353	12,058	8,001	15,204	15,281
	INDUSTRY								
	Employed in—								
193	Manufacturing	12,422	48,577	39,212	48,924	27,583	26,606	24,880	17,260
194	Transportation, communications, and other public utilities	8,977	15,461	10,115	7,807	8,053	7,997	8,307	9,361
195	Construction	9,070	6,671	11,073	10,344	7,552	8,695	12,216	9,401
196	Agriculture, forestry, and fisheries	17,507	2,228	6,218	2,717	2,135	2,266	4,298	16,058
197	Mining	6,789	238	370	738	148	127	296	1,545
198	Wholesale and retail trade	30,979	33,643	31,150	38,629	33,410	29,908	35,731	33,853
199	Finance, insurance, and real estate	5,696	10,720	5,001	12,350	10,845	6,084	9,624	7,027
200	Business and repair services	4,861	10,098	5,510	7,477	6,205	5,275	5,470	4,785
201	Personal services	6,705	11,428	6,505	6,289	8,789	8,965	7,717	9,959
202	Professional and related services	28,156	34,723	25,023	31,744	40,150	23,004	31,401	28,576
203	Educational services	15,131	13,380	11,814	14,771	18,351	9,618	15,258	14,615
204	Public administration	12,528	13,551	9,492	8,030	13,240	14,574	9,821	10,397
	OCCUPATION								
	Male employed:								
205	White collar	34,230	45,883	28,853	64,740	56,488	30,492	49,333	37,177
206	Percent of total	36.5	42.5	29.4	57.3	58.7	36.7	51.3	38.9
207	Professional and technical workers	13,585	17,557	9,782	26,664	25,788	10,299	18,804	13,056
208	Managers and administrators	9,866	9,772	7,368	18,422	13,038	7,142	14,517	12,133
209	Salesworkers	5,973	6,921	5,524	12,360	9,243	5,543	9,649	6,942
210	Clerical workers	4,806	11,633	6,179	7,294	8,419	7,508	6,363	5,046
211	Blue collar	38,836	48,665	56,053	38,187	30,186	41,970	36,412	38,275
212	Craftsmen and foremen	18,456	19,224	25,057	19,372	15,750	20,837	19,559	18,678
213	Operatives	14,417	21,222	22,451	13,224	9,613	14,527	11,157	12,971
214	Nonfarm laborers	5,963	8,219	8,545	5,591	4,823	6,606	5,696	6,626
215	Service workers	8,311	13,201	9,285	9,045	9,131	9,889	8,421	9,609
216	Farmworkers	12,533	305	3,964	1,007	405	831	2,082	10,452
	Female employed:								
217	White collar	33,020	51,297	30,191	46,312	48,337	33,212	38,586	34,669
218	Percent of total	65.0	62.8	57.1	71.2	75.3	63.6	68.9	63.2
219	Professional and technical workers	9,199	12,576	6,693	12,118	14,376	7,014	10,791	8,863
220	Managers and administrators	2,616	2,781	1,955	2,920	3,506	2,229	3,132	2,772
221	Salesworkers	4,256	4,200	4,236	6,313	5,847	4,513	6,179	4,897
222	Clerical workers	16,949	31,740	17,207	24,961	24,608	19,456	18,484	18,137
223	Blue collar	3,950	13,160	9,079	7,385	4,370	6,296	5,512	5,315
224	Operatives	2,848	11,281	7,434	5,965	3,281	4,981	4,213	4,098
225	Service workers	11,960	17,153	13,030	11,072	11,424	12,543	11,350	12,869
226	Private household	2,063	4,092	1,861	1,313	1,730	1,890	1,747	2,279
227	Farmworkers	1,903	133	535	246	78	164	574	2,008
	MEANS OF TRANSPORTATION TO WORK								
228	Workers using private automobile	133,648	155,418	135,410	166,157	147,109	135,329	146,785	131,983
229	Workers using public transport	1,791	15,921	1,910	1,004	5,826	15,586	2,130	1,258
	MIGRATION								
230	Persons 5 years old and over, 1970[1]	411,397	424,649	419,963	425,271	435,207	419,035	429,272	426,204
	Residence in 1965:								
231	Same house as in 1970 (nonmovers)	169,276	191,861	177,184	150,059	151,812	155,307	150,004	172,922
232	Different house, same State	166,935	159,267	175,250	187,650	158,757	142,493	173,934	173,017
233	Different State or abroad	52,902	43,223	41,115	64,759	100,316	86,370	74,632	54,631

[1] Includes persons who moved, residence in 1965 not reported.

Item No.	Item	36th	37th	38th	39th	40th	41st	42d	43d
	CENSUS OF HOUSING, 1970								
234	All housing units (incl. seasonal and migratory)	144,649	174,294	145,573	156,493	162,456	146,488	160,231	174,251
235	All year-round units	144,352	174,248	145,558	156,382	162,387	146,481	159,860	172,611
236	Urban	108,669	174,248	140,462	152,701	161,298	144,168	145,427	114,419
237	Rural nonfarm	32,652	-	4,373	3,648	1,089	2,257	13,701	55,769
238	Rural farm	3,031	-	723	33	-	56	732	2,423
239	Metropolitan (SMSA)	113,324	174,248	145,558	156,382	162,387	146,481	159,860	149,436
240	Urban	89,079	174,248	141,567	152,738	162,209	145,350	147,773	99,432
241	Central cities	24,432	128,067	47,762	38,134	152,586	84,905	4,274	31,560
242	Outside central cities	64,647	46,180	93,805	114,604	9,623	60,445	143,499	67,872
243	Rural	24,245	-	3,991	3,644	179	1,132	12,086	50,004
244	Nonmetropolitan	31,028	-	-	-	-	-	-	23,176
245	Occupied units	133,868	165,519	138,487	146,296	153,536	139,454	146,788	150,923
246	White	125,268	79,439	128,260	144,172	149,822	120,948	144,246	143,748
247	Negro	6,379	78,513	8,588	407	1,189	13,805	985	4,674
248	Owner-occupied units	77,904	69,785	83,408	92,434	80,380	72,999	93,262	97,467
249	Percent of all occupied	58.2	42.2	60.2	63.2	52.4	52.3	63.5	64.6
250	White	73,946	35,708	77,940	91,413	78,909	64,160	92,148	93,535
251	Negro	2,834	29,578	4,690	107	346	6,330	295	2,437
252	Renter-occupied units	55,964	95,734	55,079	53,862	73,156	66,455	53,526	53,456
253	White	51,322	43,731	50,320	52,759	70,913	56,788	52,098	50,213
254	Negro	3,545	48,935	3,898	300	843	7,475	690	2,237
	Year-round units–								
255	With 1 and 2 rooms	7,970	13,435	6,567	5,936	12,153	12,934	8,704	13,852
256	With 3 and 4 rooms	48,503	82,627	53,767	51,844	61,190	60,250	56,072	66,204
257	With 5 and 6 rooms	73,597	64,464	72,600	62,216	64,119	62,037	72,015	75,906
258	With 7 rooms or more	14,283	13,722	12,624	36,387	24,926	11,261	23,069	16,649
259	Median number of rooms	4.9	4.3	4.8	5.2	4.7	4.5	4.9	4.6
260	With 1 unit in structure	117,154	98,030	116,334	103,040	103,541	97,680	111,977	130,812
261	With 2-4 units in structure	9,695	29,046	11,356	18,764	18,082	14,592	16,146	10,792
262	With 5-49 units in structure	9,683	42,526	10,461	21,953	31,761	22,748	18,196	12,638
263	With 50 or more units in structure	1,068	3,463	1,061	7,894	5,753	4,461	2,847	1,628
264	Mobile home or trailer	6,753	1,182	6,347	4,731	3,251	7,001	10,693	16,742
	In structure built–								
265	1960 to March 1970	50,171	28,843	42,719	95,359	57,271	44,833	73,029	71,388
266	1950 to 1959	41,052	43,567	54,598	37,657	52,179	47,951	51,222	50,802
267	1940 to 1949	24,292	47,881	23,591	9,100	23,909	21,846	19,625	22,358
268	1939 and earlier	28,838	53,957	24,651	14,265	29,029	31,851	15,984	28,063
269	With 1-1½ bathrooms	99,778	147,591	111,588	75,499	102,497	112,300	92,566	113,037
270	With 2 or more bathrooms	40,840	24,096	30,940	79,099	58,172	28,693	65,297	52,781
271	With other bathroom arrangement or none	3,751	2,705	2,965	1,740	1,704	5,509	1,794	6,776
	Occupied units–								
272	With all plumbing facilities	131,934	164,126	137,207	145,266	152,485	135,453	145,698	147,567
273	1 or more persons per room	13,556	15,051	16,154	6,610	6,422	14,378	8,449	14,515
274	Lacking some or all plumbing facilities	1,934	1,393	1,280	1,030	1,051	4,001	1,090	3,356
275	Percent of occupied units	1.4	0.8	0.9	0.7	0.7	2.9	0.7	2.2
	Persons per unit:								
276	1 person	20,512	43,766	23,378	23,686	34,652	28,515	25,029	28,997
277	2-3 persons	60,907	77,019	60,623	68,300	74,528	64,275	74,789	73,463
278	4-5 persons	37,260	31,580	36,765	41,186	34,385	32,673	35,029	32,667
279	6 persons or more	15,189	13,153	17,720	13,123	9,971	13,990	11,941	15,795
280	Median	2.9	2.3	2.9	2.7	2.4	2.5	2.5	2.4
	Persons per room:								
281	1.00 or less	119,863	150,312	122,186	139,544	146,997	124,912	138,198	135,774
282	More than 1.00	14,005	15,206	16,301	6,753	6,540	14,542	8,590	15,149
	Automobiles available:								
283	1 per household	62,629	78,099	64,326	59,003	70,759	68,423	67,013	77,601
284	2 or more per household	58,496	56,339	58,235	78,782	66,669	49,527	69,505	58,533
	Value:								
285	Specified owner-occupied units	66,587	61,398	74,718	76,083	73,200	64,023	78,073	74,491
286	Less than $5,000	3,314	121	1,107	77	43	237	92	1,448
287	$5,000-$9,999	11,059	1,229	9,772	492	520	2,442	947	6,245
288	$10,000-$14,999	17,282	6,737	23,084	1,832	3,813	10,622	5,209	13,601
289	$15,000-$19,999	14,450	15,792	22,815	5,959	12,791	23,527	16,421	19,951
290	$20,000-$24,999	8,833	12,142	9,034	14,355	19,297	16,138	17,520	13,551
291	$25,000-$34,999	8,075	16,040	6,706	31,269	19,592	8,524	17,329	11,882
292	$35,000-$49,999	2,731	6,543	1,634	16,491	10,802	1,859	12,025	5,169
293	$50,000 or more	843	2,794	566	5,608	6,342	674	8,530	2,644
294	Median value	$15,567	$22,809	$15,744	$29,901	$25,070	$18,976	$24,671	$18,998
	Gross monthly rent:								
295	Specified renter-occupied units	44,881	93,703	52,014	51,229	71,173	64,744	49,618	45,756
296	Less than $40	712	189	380	111	191	593	188	910
297	$40-$59	4,096	1,635	3,182	795	1,013	3,638	1,042	3,220
298	$60-$79	8,286	10,204	8,355	2,090	3,945	7,398	3,037	7,299
299	$80-$99	9,416	20,149	11,112	4,018	9,010	11,231	4,745	8,648
300	$100-$149	14,671	39,266	22,200	18,357	30,118	28,252	19,847	16,363
301	$150-$199	5,211	14,676	5,742	18,189	18,162	10,647	14,277	6,773
302	$200 or more	2,489	7,584	1,043	7,669	8,734	2,985	6,482	2,543
303	Median rent	$100	$119	$107	$151	$136	$117	$140	$109

- Represents zero.

Population Characteristics for Places With 10,000 or More Inhabitants, by Congressional Districts: 1970

Place and congressional district	Total population	Change, 1960-1970	Female	Negro	Foreign stock	18 years and over	65 years and over	Median age: Entire population	Median age: Voting-age population	Median school years completed[1]	Median family income in 1969	Number of families: Total	Number of families: With income of— Less than $3,000	$3,000-$10,000	$15,000 or more	Unemployed civilian labor force
		Percent	Percent	Percent	Percent	1,000	1,000	Years	Years	Years	Dollars		Percent	Percent	Percent	Percent
DISTRICT 1																
Eureka	24,341	-13.5	51.0	1.1	17.8	17.0	2.9	30.8	45.1	12.3	9,108	6,424	10.9	45.3	19.1	10.0
Napa	35,984	62.3	52.1	(Z)	17.4	23.8	3.8	29.3	43.7	12.4	10,955	9,472	8.2	34.5	23.9	5.7
Petaluma	24,874	77.2	51.9	0.4	20.3	15.4	2.3	26.9	41.3	12.5	10,853	6,326	6.5	35.6	20.2	5.5
Santa Rosa	49,881	61.2	53.8	0.7	21.0	34.7	7.4	32.6	46.4	12.6	10,759	13,331	8.9	35.8	25.0	6.3
Ukiah	10,097	2.0	52.1	0.4	12.1	6.6	1.1	31.0	46.0	12.3	10,090	2,583	7.6	41.6	18.9	6.3
DISTRICT 2																
Chico	19,507	32.7	53.4	0.9	13.0	14.8	2.1	23.4	31.1	12.6	8,721	3,954	12.7	46.3	17.0	7.4
Citrus Heights (part)	[2]14,178	(NA)	50.7	0.2	12.8	8.4	0.7	24.4	39.1	12.4	10,207	3,643	6.6	41.6	19.5	7.5
Enterprise	11,443	132.2	50.3	0.8	10.5	6.7	0.5	25.3	39.5	12.6	10,716	3,006	5.4	39.1	24.5	9.9
Paradise	14,533	75.8	53.1	0.1	18.1	11.2	4.3	50.7	59.4	12.2	6,727	4,430	15.5	53.5	12.3	7.6
Redding	16,597	30.4	51.8	2.3	11.7	11.7	2.0	32.2	45.8	12.4	9,411	4,354	12.2	41.9	19.2	11.7
Roseville	17,954	33.3	50.8	0.2	18.9	11.8	1.9	29.3	43.3	12.3	9,396	4,781	9.8	44.9	18.5	8.2
South Lake Tahoe	12,873	(NA)	50.5	0.3	18.1	9.1	0.7	29.5	39.9	12.5	10,137	3,415	8.6	40.4	21.4	5.9
DISTRICT 3																
Arden-Arcade	82,733	12.5	51.3	0.4	16.6	57.1	4.6	28.8	41.2	12.9	12,829	22,313	4.4	28.6	37.5	5.1
Carmichael	37,727	83.9	51.1	0.4	14.4	23.4	1.5	25.6	39.8	12.8	12,592	10,032	5.0	28.5	35.6	6.0
Citrus Heights (part)	[2]2,675	(NA)	51.0	(Z)	11.9	1.5	0.1	24.0	37.5	12.5	10,410	672	6.4	40.0	16.1	7.1
North Highlands	31,926	49.8	48.3	6.7	13.6	18.2	0.7	21.3	37.0	12.3	9,324	7,338	7.2	49.1	14.4	8.0
Parkway-Sacramento South	28,653	(NA)	51.3	8.2	18.6	17.7	1.4	25.2	39.6	12.4	10,575	7,594	7.8	37.9	20.6	7.3
Sacramento (part)	[2]247,135	([2])	52.4	11.0	24.0	168.9	27.8	30.4	44.7	12.3	9,718	64,176	9.4	42.4	22.4	7.6
DISTRICT 4																
Broderick-Bryte	11,794	(NA)	49.8	2.8	25.4	7.0	0.9	24.9	42.3	11.3	8,613	2,752	11.9	48.5	13.6	10.1
Davis	23,387	163.6	49.3	1.4	19.7	17.1	0.9	22.5	27.6	16.1	11,856	4,689	7.9	31.4	35.5	5.1
Fairfield	43,956	194.9	47.7	7.5	17.7	26.0	1.1	22.0	34.0	12.5	9,634	9,923	7.4	45.7	18.3	7.7
Fair Oaks (part)	[2]9,071	(NA)	51.4	0.5	13.7	5.7	0.4	26.5	41.3	12.8	12,653	2,450	7.0	30.4	39.6	7.5
Rancho Cordova	30,256	309.9	50.8	4.4	13.1	17.3	0.6	22.4	36.0	12.7	10,250	7,714	7.3	40.8	20.4	8.6
Sacramento (part)	[2]7,840	([2])	50.8	1.7	21.2	4.6	0.4	24.3	41.0	11.7	9,442	1,785	9.2	45.6	16.8	11.2
Vacaville	21,597	99.0	46.2	2.6	20.1	14.4	1.4	25.7	35.8	12.4	9,334	5,339	7.7	46.4	17.1	11.0
Vallejo	66,141	9.6	50.2	16.7	17.6	44.7	6.2	27.8	42.8	12.2	10,596	17,446	7.9	37.8	22.7	6.4
West Sacramento	12,045	(NA)	51.7	0.1	16.4	8.7	0.9	31.2	42.9	12.1	9,408	3,557	11.0	43.5	16.7	8.6
Woodland	20,588	52.9	51.5	1.0	22.8	13.1	1.9	28.0	42.7	12.3	9,635	5,401	8.8	43.9	18.4	6.8
Yuba City	13,926	21.5	52.5	0.7	13.5	9.4	1.3	27.1	40.0	12.3	8,875	3,836	7.7	48.8	17.0	10.2
DISTRICT 5																
San Francisco (part)	[2]460,624	([2])	49.9	17.5	43.4	352.3	58.1	32.5	41.9	12.2	9,079	98,652	12.8	42.9	19.9	7.8
DISTRICT 6																
Larkspur	9,867	83.7	47.2	0.4	41.9	7.5	2.0	40.6	49.7	12.9	16,333	2,459	4.1	17.0	54.4	4.5
Mill Valley	12,878	24.3	52.9	0.2	29.4	9.1	1.4	33.5	43.5	14.0	15,102	3,350	3.4	22.8	50.3	4.4
Novato	30,593	73.4	49.3	3.4	19.2	18.0	1.2	23.8	37.0	12.7	12,014	7,462	3.2	32.9	30.1	5.5
San Anselmo	12,859	12.5	52.4	0.7	28.3	9.0	1.5	32.5	44.8	12.9	12,574	3,429	5.5	30.5	37.0	5.9
San Francisco (part)	[2]256,655	([2])	55.0	6.1	46.0	203.6	42.2	39.3	47.9	12.7	12,657	66,944	5.6	29.1	37.5	4.0
San Rafael	38,646	90.5	52.0	0.9	28.4	26.9	3.5	31.1	42.8	12.9	14,063	10,129	4.3	24.6	45.3	3.9
DISTRICT 7																
Albany	14,692	-0.9	52.2	3.8	35.8	11.1	2.0	33.4	44.6	12.7	10,209	4,255	6.1	42.6	23.2	4.7
Berkeley	116,835	4.9	50.9	23.5	26.7	92.8	13.0	26.8	32.8	14.3	9,982	24,411	10.8	39.3	27.8	8.3
El Cerrito (part)	[2]5,661	([2])	52.5	2.3	32.3	4.5	0.9	41.0	49.0	12.5	11,538	1,808	4.8	32.9	30.8	6.7
Lafayette (part)	[2]9,406	(NA)	50.7	0.4	24.1	6.2	0.6	32.5	45.0	14.1	16,882	2,561	3.2	16.6	57.2	3.2
Moraga	14,198	(NA)	48.6	0.2	19.2	8.4	0.4	25.1	41.0	15.6	19,618	3,490	3.5	7.6	72.7	2.9
Oakland (part)	[2]244,477	([2])	51.9	29.1	26.4	184.7	37.5	34.0	45.9	12.3	9,612	58,946	11.2	41.0	22.9	7.8
Piedmont	10,931	-1.8	53.3	1.0	28.6	7.6	1.6	38.2	50.0	15.1	19,939	2,954	1.8	17.5	65.1	4.2
Richmond (part)	[2]22,866	([2])	51.7	76.7	7.5	13.5	1.0	23.0	37.8	12.0	9,172	5,461	13.1	43.2	15.5	9.8

See footnotes at end of table.

Population Characteristics for Places With 10,000 or More Inhabitants, by Congressional Districts: 1970

Place and congressional district	Total population	Change, 1960-1970	Female	Negro	Foreign stock	18 years and over	65 years and over	Median age: Entire population	Median age: Voting-age population	Median school years completed[1]	Median family income in 1969	Number of families: Total	Number of families: With income of— Less than $3,000	$3,000-$10,000	$15,000 or more	Unemployed civilian labor force
		Percent	Percent	Percent	Percent	1,000	1,000	Years	Years	Years	Dollars		Percent	Percent	Percent	Percent
DISTRICT 8																
Alameda	70,879	11.1	48.1	2.6	24.6	50.9	6.2	27.2	37.8	12.4	10,675	17,770	8.6	37.5	26.4	4.9
Alamo-Danville (part)	[2]9,638	(NA)	51.3	0.4	20.6	5.9	0.5	27.5	42.4	13.3	17,353	2,458	4.9	15.0	59.1	2.7
Ashland	14,799	(NA)	52.1	(Z)	23.6	10.8	1.5	30.7	43.3	12.0	10,247	4,058	7.7	40.4	17.1	7.2
Castro Valley (part)	[2]37,778	(Z)	51.5	0.5	23.2	25.6	2.5	31.3	44.1	12.5	13,401	10,337	3.6	23.5	39.7	4.7
Dublin	13,629	(NA)	49.6	1.2	15.8	7.1	0.2	19.7	34.4	12.6	12,782	3,196	3.2	17.2	30.7	5.2
Hayward (part)	[2]17,291	(Z)	50.7	0.4	25.8	11.6	0.9	24.9	35.3	12.1	10,060	4,554	8.0	41.5	16.4	6.7
Livermore	37,670	134.8	50.3	0.6	15.7	22.1	1.9	25.3	37.8	12.7	12,439	9,598	5.1	26.1	33.1	4.7
Oakland (part)	[2]117,338	(Z)	52.1	45.7	19.9	77.0	10.7	28.1	43.6	12.2	9,639	30,077	11.7	40.5	23.3	8.0
Pleasanton (part)	[2]15,913	(Z)	50.3	0.1	16.1	9.0	0.5	24.9	37.9	12.8	14,152	3,999	3.9	17.3	43.6	3.4
San Leandro	68,637	4.1	52.0	0.1	31.0	49.1	6.9	35.4	46.6	12.2	11,938	19,560	4.9	30.7	30.0	4.9
San Lorenzo	24,574	3.6	50.8	0.1	21.8	15.6	1.0	28.7	43.2	12.4	12,865	6,607	3.4	21.3	33.2	4.3
DISTRICT 9																
Alum Rock (part)	[2]11,749	(Z)	51.2	1.7	33.5	7.2	0.9	24.8	41.6	11.0	9,541	2,966	8.5	45.0	16.1	10.1
Castro Valley (part)	[2]6,993	(Z)	51.2	1.2	21.0	5.1	0.7	31.4	44.2	12.3	11,133	2,065	6.1	33.6	24.5	5.9
Fremont	100,752	130.3	50.3	0.4	19.5	57.3	3.6	23.3	38.0	12.4	12,659	24,217	3.7	24.6	32.6	4.9
Hayward (part)	[2]75,767	(Z)	50.7	2.1	21.1	47.4	3.9	24.9	38.7	12.3	11,334	19,244	6.0	33.0	25.7	6.5
Milpitas	27,263	313.1	49.8	5.3	17.5	14.7	0.6	21.3	35.1	12.3	11,541	6,292	4.3	31.6	24.2	6.3
Newark	27,118	174.7	50.0	1.0	21.9	14.3	0.6	20.1	35.7	12.3	12,112	6,427	4.5	27.9	27.1	4.9
Pleasanton (part)	[2]2,398	(Z)	48.7	(Z)	11.1	1.3	0.1	25.6	35.1	13.0	17,363	596	0.8	6.9	62.2	5.8
San Jose (part)	[2]132,251	(Z)	51.0	4.2	33.2	89.9	13.0	25.2	37.2	11.8	9,264	29,906	10.2	45.4	17.2	10.1
Santa Clara (part)	[2]40,090	(Z)	51.5	1.1	28.1	28.4	3.4	26.6	37.6	12.2	10,849	9,701	6.8	37.5	22.9	6.7
Union City	14,751	122.5	50.3	0.9	34.8	8.5	0.6	23.3	36.9	11.5	11,291	3,518	6.1	33.2	22.1	5.8
DISTRICT 10																
Campbell (part)[3]	[2]24,816	(Z)	51.4	0.3	18.5	15.0	1.4	25.0	38.6	12.5	11,893	6,400	4.7	32.0	29.7	5.1
Cupertino (part)[3]	[2]18,350	(Z)	50.2	0.1	21.1	11.1	0.6	25.8	37.6	13.4	15,160	4,671	2.7	15.9	50.7	4.6
Gilroy (part)	[2]9,066	(Z)	51.0	0.2	31.0	5.4	0.6	24.2	40.1	12.2	11,109	2,234	6.4	35.8	26.5	8.3
Los Altos	25,191	26.7	50.7	0.6	23.8	16.8	2.2	34.8	46.0	14.4	18,192	6,694	3.9	12.4	62.7	3.4
Los Gatos	23,541	162.7	52.5	0.3	22.1	15.6	2.8	30.8	43.1	12.9	13,865	5,929	5.0	25.3	44.0	4.8
Mountain View (part)	[2]13,286	(Z)	52.5	0.4	26.3	9.1	1.0	30.6	42.7	12.9	14,422	3,410	3.2	21.5	46.8	2.7
Palo Alto (part)	[2]1,975	(Z)	51.5	1.8	25.8	1.3	0.1	36.9	47.0	14.8	18,458	509	1.6	16.1	62.9	5.3
San Jose (part)	[2]224,446	(Z)	50.8	0.6	20.6	130.6	7.6	24.4	36.9	12.8	13,646	56,447	3.2	20.4	40.0	4.3
Santa Clara (part)	[2]2,193	(Z)	52.9	(Z)	23.3	1.3	0.1	25.7	38.4	13.9	16,371	551	0.0	15.8	56.3	1.1
Saratoga	27,185	82.4	51.1	0.1	20.3	16.1	1.7	27.8	43.6	14.2	19,853	6,603	2.8	12.6	69.0	3.6
Sunnyvale (part)[3]	[2]5,393	(Z)	51.0	0.5	21.3	3.1	0.1	24.2	41.4	13.2	17,537	1,340	1.9	14.4	64.1	6.4
DISTRICT 11																
Belmont	23,609	48.0	51.8	0.2	28.5	16.4	1.3	29.9	40.4	12.9	14,899	6,363	2.5	17.8	49.3	3.5
Burlingame	27,178	13.7	53.8	0.1	37.1	20.9	4.0	39.2	48.4	12.7	13,250	7,398	4.1	26.0	41.0	3.2
Daly City	67,093	49.4	51.5	5.2	36.8	44.2	3.6	27.4	39.3	12.5	12,229	17,649	5.1	28.1	31.7	4.6
East Palo Alto (part)	[2]14,787	(NA)	50.7	71.8	11.8	8.6	0.8	23.0	37.8	12.0	9,202	3,339	9.7	46.5	16.5	6.8
Menlo Park (part)	[2]6,650	(Z)	51.0	66.4	10.3	3.9	0.3	22.0	37.7	12.1	9,247	1,571	12.9	41.1	19.5	5.0
Millbrae	20,726	30.9	51.8	(Z)	35.7	14.6	1.7	34.5	45.9	12.6	15,047	5,826	2.7	18.5	50.2	3.2
Pacifica	36,037	71.6	49.8	1.4	25.0	20.7	0.9	23.6	35.9	12.5	12,850	8,790	3.2	23.0	31.7	4.1
Redwood City	55,413	20.3	51.2	1.6	30.2	39.9	4.9	31.0	42.6	12.4	12,094	15,258	5.2	30.6	32.5	4.2
San Bruno	36,210	24.7	51.0	0.4	28.8	23.2	2.0	27.8	40.6	12.5	12,969	9,638	4.2	24.2	35.4	3.6
San Carlos (part)	[2]1,889	(Z)	52.5	(Z)	25.3	1.3	0.2	30.2	42.1	12.5	11,104	501	3.8	35.5	24.6	3.5
San Mateo (part)[3]	[2]78,488	(Z)	52.4	3.5	32.4	56.1	8.4	33.0	45.2	12.7	13,055	21,379	4.6	26.1	37.8	4.1
South San Francisco	46,440	18.3	50.6	1.3	32.4	29.3	2.4	27.0	40.8	12.3	12,273	11,960	4.2	27.4	30.7	4.1
DISTRICT 12																
Atascadero	10,329	72.0	44.9	2.9	14.7	7.1	1.3	30.7	42.9	12.2	8,792	2,426	10.8	46.4	15.6	5.1
Gilroy (part)	[2]3,614	(Z)	50.7	0.3	43.9	2.3	0.4	25.8	44.0	8.7	7,896	815	15.1	52.3	7.6	15.2
Monterey	26,321	16.3	47.7	1.7	29.1	18.9	2.2	26.5	35.0	12.8	10,250	6,368	7.3	40.9	22.0	6.9
Pacific Grove	13,506	11.4	54.8	1.9	27.1	10.3	2.4	34.1	47.2	12.7	9,615	3,652	9.5	43.0	20.4	5.5
Salinas	58,901	103.4	51.2	1.3	28.8	37.4	4.5	26.6	41.9	12.2	10,278	14,969	7.6	40.5	22.8	7.7
San Luis Obispo	28,038	37.2	49.0	1.3	18.5	21.3	2.6	24.4	33.0	12.8	9,968	6,615	7.3	42.8	21.1	6.8
Santa Cruz	32,079	25.3	53.9	1.6	25.3	24.2	6.5	34.9	48.1	12.4	8,515	7,985	13.4	45.6	18.1	9.2
Seaside	35,945	85.7	41.4	20.4	22.0	23.3	1.1	20.9	28.1	12.3	7,420	7,615	12.4	58.0	7.4	8.5
Watsonville	14,570	9.6	52.6	1.0	42.0	10.0	2.1	33.4	48.1	11.3	8,991	3,671	11.2	45.8	21.2	7.9

See footnotes at end of table.

Population Characteristics for Places With 10,000 or More Inhabitants, by Congressional Districts: 1970

Place and congressional district	Total population	Change, 1960-1970	Female	Negro	Foreign stock	18 years and over	65 years and over	Median age: Entire population	Median age: Voting-age population	Median school years completed[1]	Median family income in 1969	Number of families: Total	Number of families: With income of— Less than $3,000	$3,000-$10,000	$15,000 or more	Unemployed civilian labor force
		Percent	Percent	Percent	Percent	1,000	1,000	Years	Years	Years	Dollars		Percent	Percent	Percent	Percent
DISTRICT 13																
Camarillo	19,311	(NA)	50.7	0.7	19.6	11.1	0.7	24.4	38.3	12.7	12,947	4,758	4.6	24.9	35.5	4.6
Lompoc (part)	[2]23,682	([2])	48.5	4.1	17.2	15.1	1.0	23.7	33.8	12.5	9,328	5,946	9.7	44.8	16.6	9.9
Santa Barbara (part)[3]	[2]70,213	([2])	54.2	2.9	31.9	52.5	12.7	35.5	48.1	12.6	9,504	18,050	10.2	42.8	23.4	5.9
Santa Maria	32,755	63.5	51.1	1.8	23.6	20.7	2.6	25.8	40.4	12.3	9,903	8,291	7.7	43.1	20.0	8.1
Santa Paula	18,004	35.6	50.8	0.3	29.6	11.6	2.2	28.8	44.5	11.5	8,929	4,703	11.9	45.3	16.8	7.2
Simi Valley	56,686	(NA)	50.4	0.4	15.6	29.4	1.4	19.4	35.3	12.5	12,161	13,022	3.9	25.6	28.0	6.8
Thousand Oaks	35,942	(NA)	50.5	0.3	20.0	20.9	1.3	23.8	38.0	12.8	14,072	8,850	3.4	20.4	43.9	5.3
Ventura (San Buenaventura)	57,065	91.7	51.7	0.9	17.2	37.5	5.6	29.2	42.8	12.5	11,548	15,009	6.1	32.6	31.1	4.6
DISTRICT 14																
Alamo-Danville (part)	[2]4,435	(NA)	50.1	0.1	17.4	2.7	0.3	30.5	45.0	13.9	18,166	1,182	3.6	14.7	60.2	5.3
Antioch	27,997	62.1	50.7	0.1	18.9	17.4	1.8	26.3	39.5	12.2	10,972	7,446	6.2	35.1	21.9	5.8
Concord	85,043	136.6	50.7	0.4	17.1	50.8	3.5	24.7	38.6	12.6	12,610	21,411	4.0	25.9	32.3	5.0
El Cerrito (part)	[2]19,510	([2])	52.3	6.5	32.3	14.0	1.5	35.4	46.6	12.9	13,958	5,667	2.8	23.7	44.1	3.9
Lafayette (part)	[2]11,208	(NA)	50.9	0.1	23.8	7.4	0.7	32.6	45.3	14.2	18,278	3,033	1.5	13.0	61.8	2.9
Martinez (part)[3]	[2]16,342	([2])	50.8	1.9	19.8	10.5	1.4	28.1	42.3	12.4	12,014	4,168	7.3	27.9	29.3	5.3
Pinole	15,846	161.4	50.3	0.5	16.6	9.5	0.5	25.9	38.9	12.5	13,112	4,117	2.8	22.4	36.0	5.9
Pittsburg	20,594	8.3	51.0	22.1	29.6	12.8	1.7	26.3	43.1	11.0	9,223	5,197	11.4	45.0	15.0	11.6
Pleasant Hill	24,565	(NA)	50.5	0.3	19.1	15.2	1.4	27.1	41.4	12.7	13,201	6,303	4.0	21.3	37.1	4.9
Richmond (part)	[2]56,235	([2])	51.6	19.9	20.1	38.4	5.1	31.0	45.1	12.2	10,797	15,226	7.7	36.4	24.8	6.5
San Pablo	21,464	9.0	51.1	2.5	16.5	14.5	1.8	26.9	40.4	11.3	9,058	5,846	11.3	47.6	13.4	6.8
Walnut Creek	39,822	302.3	52.3	0.5	23.4	27.1	6.0	33.9	46.1	13.2	14,647	10,862	2.9	22.6	48.1	4.3
DISTRICT 15																
Citrus Heights (part)	[2]4,850	(NA)	51.1	(Z)	11.8	3.0	0.4	25.5	41.3	12.1	9,837	1,236	8.0	43.6	17.0	7.6
Fair Oaks (part)	[2]2,168	(NA)	49.4	0.9	11.5	1.2	0.1	22.6	40.7	12.7	13,675	545	5.7	20.7	43.9	7.0
Lodi	28,700	29.1	51.9	(Z)	29.0	19.7	4.1	33.5	46.9	12.1	10,323	7,747	8.6	38.8	21.0	7.7
Manteca	13,896	68.0	50.6	0.2	16.3	8.6	1.0	25.4	40.0	12.1	10,257	3,534	5.9	41.9	18.6	7.3
Modesto (part)	[2]45,410	([2])	52.3	2.4	16.5	30.8	5.4	29.9	44.2	12.3	9,518	12,008	10.3	42.9	18.4	7.9
Orangevale	16,488	(NA)	50.3	0.1	9.3	9.4	0.8	24.1	40.0	12.3	10,327	4,081	7.2	40.2	19.3	9.6
Stockton	107,494	24.7	51.3	11.2	26.9	72.9	12.3	28.8	43.7	12.1	9,534	26,344	12.1	40.9	18.6	8.4
Tracy	14,729	30.4	51.3	1.7	22.3	9.5	1.4	29.0	44.3	12.1	9,864	3,835	8.5	42.5	20.3	5.9
DISTRICT 16																
Atwater	11,620	59.1	51.3	9.0	18.8	6.4	0.4	21.8	36.6	12.6	8,201	2,955	8.4	55.0	14.3	11.2
Clovis	13,832	149.8	50.9	0.6	17.4	8.7	1.1	25.4	37.8	12.2	9,035	3,583	9.2	48.6	13.0	7.0
Fresno	165,686	23.9	52.3	9.5	22.0	110.9	17.7	27.4	41.5	12.3	8,971	41,205	11.9	45.1	16.8	7.3
Sanger	10,071	25.0	52.3	(Z)	42.2	6.3	0.9	25.4	41.8	9.0	7,156	2,401	12.0	58.4	9.2	13.5
DISTRICT 17																
Alum Rock (part)	[2]6,664	([2])	50.2	0.6	27.1	4.1	0.5	29.2	45.2	12.5	12,993	1,796	4.7	22.7	38.9	4.7
East Palo Alto (part)	[2]2,987	(NA)	48.2	5.4	26.7	2.8	0.2	28.8	29.9	14.3	10,572	702	8.8	36.9	20.4	4.4
Menlo Park (part)	[2]20,095	([2])	52.4	1.4	30.0	15.7	3.3	40.0	48.6	13.9	15,219	5,360	3.2	24.3	50.7	3.3
Mountain View (part)	[2]37,948	([2])	50.3	1.8	27.2	28.8	2.1	27.9	32.7	12.8	11,070	9,601	6.3	36.4	25.7	4.9
Palo Alto (part)	[2]54,161	([2])	52.0	2.6	29.6	38.7	5.6	31.9	42.9	14.7	14,893	13,650	3.5	25.0	49.5	4.1
San Carlos (part)	[2]24,063	([2])	52.0	0.4	30.7	17.2	2.2	35.8	46.7	12.8	15,060	7,008	2.8	18.1	50.2	4.4
San Jose (part)	[2]90,145	([2])	50.9	4.5	27.5	52.0	4.3	22.9	35.4	12.3	10,885	21,116	6.1	35.8	22.4	7.1
Santa Clara (part)	[2]45,633	([2])	50.3	0.2	21.5	27.3	1.4	24.3	37.5	12.5	13,005	11,292	3.9	25.1	35.6	6.1
Sunnyvale (part)[3]	[2]89,822	([2])	50.4	0.8	25.4	58.0	4.2	26.4	37.4	12.6	12,900	23,770	4.3	27.1	36.2	5.3
DISTRICT 18																
Delano	14,592	22.2	49.5	4.2	36.9	8.7	1.2	24.3	43.1	9.8	7,136	3,404	11.0	56.9	11.0	9.4
Madera	16,080	11.2	51.7	7.4	27.0	10.1	1.8	27.3	44.4	10.7	7,866	3,970	13.0	51.9	14.7	11.4
Merced	22,721	13.0	52.2	7.9	19.8	14.4	2.1	24.9	39.5	12.3	8,306	5,735	10.6	51.0	16.0	7.8
Modesto (part)	[2]16,354	([2])	52.0	(Z)	12.8	9.5	0.7	25.3	37.8	12.7	12,147	4,270	3.8	29.5	30.9	5.1
Oildale (part)	[2]19,287	(NA)	52.3	0.1	6.0	13.3	2.1	30.6	45.0	12.0	8,349	5,345	12.7	49.0	12.2	6.2
Porterville	12,631	57.7	50.9	1.1	17.4	8.2	1.6	26.6	44.7	12.1	8,130	2,609	14.9	50.1	13.8	4.4
Tulare	16,096	17.4	52.4	8.9	16.8	10.1	1.9	27.8	45.6	10.9	7,299	4,056	11.8	55.0	11.6	6.5
Turlock (part)[3]	[2]13,509	([2])	53.0	(Z)	23.8	9.4	2.1	32.0	46.5	12.2	9,015	3,593	11.7	43.9	17.8	7.7
Visalia	27,330	72.7	52.2	1.1	16.2	18.0	2.9	28.4	43.1	12.3	9,669	7,149	9.5	42.8	22.1	4.9

See footnotes at end of table.

Population Characteristics for Places With 10,000 or More Inhabitants, by Congressional Districts: 1970

Place and congressional district	Total population	Change, 1960-1970	Female	Negro	Foreign stock	18 years and over	65 years and over	Median age: Entire population	Median age: Voting-age population	Median school years completed[1]	Median family income in 1969	Number of families: Total	Number of families: With income of— Less than $3,000	$3,000-$10,000	$15,000 or more	Unemployed civilian labor force
		Percent	Percent	Percent	Percent	1,000	1,000	Years	Years	Years	Dollars		Percent	Percent	Percent	Percent
DISTRICT 19																
Bell Gardens	29,264	(NA)	50.6	(Z)	16.2	17.4	1.9	23.4	37.2	10.4	7,959	7,240	12.7	54.5	9.4	8.6
Commerce (part)	[2]5,842	([2])	49.7	(Z)	34.7	3.5	0.3	24.1	38.3	10.8	9,179	1,409	9.1	47.4	12.6	4.8
East Los Angeles (part)[3]	[2]16,928	([2])	54.1	(Z)	53.8	11.5	1.7	29.6	43.8	10.6	8,880	4,471	9.5	50.0	13.8	4.3
El Monte (part)	[2]7,577	([2])	50.8	(Z)	34.7	4.5	0.5	24.1	39.5	11.1	8,757	1,900	11.1	48.3	12.5	5.3
La Mirada (part)[3]	[2]30,913	([2])	50.9	0.1	19.5	18.1	0.8	22.8	39.2	12.6	13,885	7,351	2.7	19.3	41.7	4.8
La Puente (part)	[2]9,582	([2])	51.7	1.6	32.0	4.8	0.2	18.1	38.2	11.3	10,615	2,027	6.1	37.6	16.0	7.3
Montebello	42,776	33.4	52.3	0.1	42.7	29.5	3.8	30.7	44.1	12.1	11,060	11,623	6.3	36.6	27.6	4.7
Norwalk	91,700	3.5	50.1	0.3	21.4	53.9	3.3	23.4	38.8	12.0	10,876	21,563	5.4	36.8	20.4	6.6
Pico Rivera	54,129	10.2	50.7	0.1	36.1	31.9	2.8	24.2	40.9	11.6	10,739	12,734	5.9	38.5	21.8	5.7
Santa Fe Springs	14,594	-9.7	50.8	(Z)	27.8	8.6	0.5	22.7	40.3	11.7	11,475	3,333	3.2	32.0	24.1	4.9
South El Monte (part)	[2]4,844	([2])	50.2	(Z)	38.4	2.5	0.2	18.5	38.8	10.6	9,896	1,008	8.6	42.6	18.9	5.5
South Whittier	46,719	(NA)	50.3	(Z)	22.0	27.5	1.7	23.5	39.1	12.3	11,491	11,493	4.2	32.5	25.2	5.2
West Puente Valley (part)	[2]13,556	(NA)	50.3	3.8	23.6	6.7	0.3	17.9	37.7	11.8	11,285	2,754	4.1	30.7	22.0	7.5
West Whittier-Los Nietos	20,888	(NA)	50.8	(Z)	28.7	13.2	1.2	27.0	41.8	12.2	11,499	5,399	5.9	30.9	24.7	4.6
Whittier (part)	[2]47,022	([2])	52.5	0.5	23.9	34.3	6.3	33.0	46.3	12.5	11,062	13,156	6.2	37.0	28.7	4.4
DISTRICT 20																
Altadena (part)[3]	[2]41,521	([2])	52.8	27.1	22.8	27.9	4.9	32.3	46.3	12.8	11,989	10,977	5.3	34.5	34.7	4.5
Arcadia (part)	[2]2,869	([2])	51.2	(Z)	18.8	1.9	0.2	38.2	48.0	14.8	22,113	830	3.4	12.7	70.5	2.0
Burbank (part)	[2]30,032	([2])	53.1	(Z)	27.9	22.0	3.1	35.3	46.8	12.6	12,076	8,647	4.3	33.1	35.4	5.1
Glendale	132,564	11.1	54.2	(Z)	30.0	99.7	20.7	37.0	47.8	12.5	11,651	36,562	6.0	34.1	32.3	4.5
La Canada-Flintridge	20,767	12.6	50.7	0.1	21.7	13.2	1.3	31.9	45.7	14.6	20,265	5,569	2.2	11.1	69.7	2.6
La Crescenta-Montrose	19,541	(NA)	52.4	(Z)	22.1	13.1	1.7	30.4	43.0	12.7	12,766	5,297	4.2	27.8	37.4	3.8
Los Angeles (part)	[2]81,464	([2])	53.9	0.6	39.1	62.0	13.0	37.6	47.6	12.5	11,094	21,334	6.9	36.3	30.6	5.1
Pasadena (part)[3]	[2]112,967	([2])	53.9	16.2	28.0	84.0	19.3	34.9	47.4	12.6	10,812	28,408	7.9	38.0	31.1	4.9
Sierra Madre	12,121	24.7	52.4	0.1	22.8	8.2	1.4	31.5	44.7	13.1	13,768	3,127	3.7	26.3	43.6	3.9
DISTRICT 21																
Carson (part)	[2]9,178	(NA)	50.2	31.9	20.2	4.9	0.3	20.9	38.1	12.1	11,848	1,984	4.6	31.3	23.7	7.2
Compton (part)	[2]50,390	([2])	51.8	85.0	9.1	25.7	1.5	18.5	37.9	11.5	8,186	10,486	13.9	51.6	10.9	11.0
Cudahy	17,056	(NA)	51.2	(Z)	21.5	9.8	0.9	22.7	35.0	11.3	8,006	4,212	13.0	52.6	9.4	7.3
Florence-Graham	43,014	12.4	52.1	56.0	26.4	24.0	2.9	21.5	40.2	9.3	6,068	9,610	22.2	57.2	5.5	11.3
Huntington Park (part)	[2]24,756	([2])	52.5	0.1	42.8	19.1	3.8	37.9	47.3	11.2	8,317	6,448	11.5	50.3	15.7	6.5
Los Angeles (part)	[2]231,233	([2])	52.7	68.7	20.3	149.0	22.9	26.2	41.4	10.4	5,841	50,045	22.7	56.3	6.1	10.3
South Gate (part)	[2]51,658	([2])	52.8	0.1	28.0	38.1	6.5	34.7	47.2	12.0	9,611	15,051	9.0	43.4	18.0	5.4
Willowbrook (part)	[2]21,362	(NA)	52.2	79.4	13.0	11.5	1.3	19.9	41.6	10.5	7,065	4,555	19.4	53.1	8.8	12.8
DISTRICT 22																
Los Angeles (part)	[2]448,176	([2])	51.0	3.7	29.8	294.8	30.7	27.8	40.9	12.4	11,185	116,530	6.4	35.3	26.9	6.7
San Fernando	16,604	3.0	52.2	0.5	43.0	11.0	1.9	29.1	44.3	11.0	8,803	4,126	10.9	46.3	19.1	6.0
DISTRICT 23																
Anaheim (part)	[2]102,027	([2])	51.2	0.2	19.9	67.2	6.6	26.6	39.8	12.5	11,498	26,633	6.0	33.3	27.7	5.9
Artesia	14,760	47.7	50.7	(Z)	35.3	8.6	1.1	23.6	40.3	10.7	10,151	3,344	9.2	39.6	18.5	5.3
Bellflower	50,702	12.1	51.2	0.1	16.9	35.8	4.2	27.8	39.6	12.2	10,177	14,103	6.9	41.7	20.4	5.5
Brea (part)	[2]1,547	([2])	48.9	(Z)	16.2	1.1	0.1	31.2	44.6	12.3	12,563	425	2.4	23.8	34.8	7.7
Buena Park (part)	[2]18,804	([2])	50.7	0.1	19.4	12.0	1.0	24.9	38.5	12.3	10,995	4,943	5.3	38.4	28.3	7.4
Cerritos	15,991	352.0	50.4	0.3	26.2	9.3	0.3	24.4	33.3	12.6	13,830	4,093	1.7	18.5	40.6	3.2
Downey	89,148	7.2	50.9	0.4	21.7	63.0	5.9	31.0	42.8	12.4	12,389	24,603	4.8	29.5	34.7	4.4
Fullerton (part)	[2]77,725	([2])	51.0	0.7	19.0	51.2	5.3	27.0	40.6	12.7	12,744	20,011	4.8	29.3	38.6	5.8
Garden Grove (part)[3]	[2]66,933	([2])	50.8	0.2	18.1	42.8	4.5	27.0	40.9	12.4	11,462	17,291	5.1	33.2	27.5	5.8
La Habra (part)	[2]3,544	([2])	51.3	(Z)	23.7	2.1	0.1	24.5	38.2	12.8	14,670	913	1.9	19.6	47.8	4.1
Orange (part)	[2]2,274	([2])	44.7	2.5	16.1	1.3	0.1	22.1	33.4	12.4	11,359	470	1.1	37.7	24.7	4.9
Santa Ana (part)	[2]3,155	([2])	49.2	0.2	18.4	1.8	0.1	24.5	39.1	12.3	11,951	791	1.1	38.8	29.7	5.6

See footnotes at end of table.

Population Characteristics for Places With 10,000 or More Inhabitants, by Congressional Districts: 1970

Place and congressional district	Total population	Change, 1960-1970	Female	Negro	Foreign stock	18 years and over	65 years and over	Median age: Entire population	Median age: Voting-age population	Median school years completed[1]	Median family income in 1969	Number of families: Total	Number of families: With income of— Less than $3,000	$3,000-$10,000	$15,000 or more	Unemployed civilian labor force
		Percent	*Percent*	*Percent*	*Percent*	*1,000*	*1,000*	*Years*	*Years*	*Years*	*Dollars*		*Percent*	*Percent*	*Percent*	*Percent*
DISTRICT 24																
Alhambra (part)	[2]15,326	(2)	56.8	0.1	32.6	12.3	3.0	40.7	50.2	12.5	11,441	4,194	5.5	34.8	30.2	4.1
Arcadia (part)	[2]41,217	(2)	52.8	0.1	23.7	29.3	5.0	36.9	48.1	12.8	14,730	11,621	4.3	21.5	48.6	3.6
Azusa (part)	[2]5,277	(2)	51.7	(2)	27.2	3.6	0.5	28.6	42.0	12.2	10,675	1,415	7.5	38.7	26.2	5.4
Burbank (part)	[2]34,176	(2)	50.9	0.1	27.5	24.5	3.1	32.4	45.4	12.3	10,904	9,678	5.7	27.5	23.5	6.6
Duarte	14,950	7.3	50.7	6.9	24.2	9.2	1.2	27.0	41.6	12.2	10,305	3,552	5.0	42.6	18.8	5.7
El Monte (part)	[2]13,073	(2)	51.2	0.2	21.6	8.4	0.9	26.5	39.4	12.1	10,311	3,491	6.4	40.9	17.1	2.2
Lancaster	32,250	19.0	51.1	3.1	12.5	19.8	1.9	26.4	41.4	12.5	11,711	8,149	5.8	32.2	29.8	6.4
Los Angeles (part)	[2]64,214	(2)	50.8	0.3	22.8	40.0	4.6	27.8	41.9	12.5	12,529	16,396	4.9	28.7	35.4	5.1
Monrovia	29,776	10.8	52.4	9.5	20.4	20.8	3.8	30.9	45.3	12.4	9,631	7,967	9.6	42.6	20.9	6.7
San Gabriel (part)	[2]7,368	(2)	53.3	0.3	29.0	5.3	1.3	40.7	52.7	12.8	14,441	2,102	4.4	23.0	47.2	3.6
San Marino	14,102	3.8	52.9	(2)	23.8	9.7	1.9	38.4	49.6	15.8	25,094	3,927	2.3	9.0	78.4	2.6
South Pasadena	22,753	16.6	55.0	0.3	27.6	16.9	3.3	34.8	46.1	13.4	13,456	5,878	4.5	26.9	42.0	4.3
Temple City	29,408	(NA)	52.4	0.1	24.5	20.2	3.8	33.0	46.2	12.4	11,719	8,212	4.0	32.4	25.9	3.6
DISTRICT 25																
Azusa (part)	[2]19,941	(2)	51.1	0.1	29.1	12.2	1.4	23.4	37.7	11.5	9,426	4,883	9.4	45.5	13.4	6.9
Brea (part)	[2]3,467	(2)	51.9	(2)	20.8	2.0	0.2	26.7	42.0	13.2	17,921	859	3.0	12.9	62.2	3.6
Covina	30,365	51.0	52.3	0.6	20.5	19.3	2.3	27.5	41.4	12.5	11,954	7,785	4.8	32.1	30.7	4.7
Diamond Bar	11,816	(NA)	50.4	0.2	18.7	6.1	0.1	19.6	37.0	12.8	14,576	3,742	1.6	12.7	46.8	4.8
East La Mirada	12,259	(NA)	50.5	(2)	20.0	7.0	0.3	24.5	39.1	12.7	14,055	3,123	2.3	15.3	42.5	4.4
Fullerton (part)	[2]4,759	(2)	50.4	(2)	18.2	2.9	0.3	29.1	43.9	14.4	20,113	1,163	3.2	9.6	69.6	3.0
Glendora	21,244	51.1	51.5	0.3	18.2	19.2	2.2	26.8	42.0	12.6	12,804	7,936	4.4	26.6	34.8	4.6
Hacienda Heights	36,037	(NA)	50.0	0.3	21.2	19.3	0.8	20.3	38.8	12.6	14,062	8,294	2.8	19.9	43.2	4.8
La Habra (part)	[2]37,709	(2)	50.8	0.1	21.0	23.9	2.2	26.5	40.9	12.5	11,959	9,961	5.1	31.1	31.6	4.6
La Puente (part)	[2]21,597	(2)	50.4	2.9	29.9	11.5	0.7	19.4	37.8	11.8	10,027	4,678	5.6	44.1	16.4	8.0
Pomona (part)	[2]2,763	(2)	41.4	6.8	18.9	1.2	(2)	16.4	29.2	0.6	13,800	42	11.9	31.0	45.2	6.5
Rowland Heights	16,975	(NA)	51.1	(2)	17.9	8.9	0.4	20.2	34.5	12.4	11,764	4,023	4.1	27.2	22.6	4.7
San Dimas	15,618	(NA)	50.8	3.5	21.5	9.3	1.1	26.6	41.5	12.4	12,280	3,781	5.4	29.2	29.7	4.8
South San Jose Hills	12,220	(NA)	49.9	3.0	25.0	5.7	0.2	16.5	34.8	11.2	9,474	2,489	6.1	49.9	11.0	8.8
Valinda	18,675	(NA)	50.3	1.9	20.1	9.8	0.5	19.6	37.8	12.2	11,677	4,166	4.3	30.8	25.0	5.6
West Covina (part)[3]	[2]67,410	(2)	50.4	1.7	20.8	40.6	2.5	25.3	40.3	12.6	13,126	16,718	3.9	23.9	36.6	4.4
West Puente Valley (part)	[2]7,240	(NA)	50.2	3.0	27.6	3.6	0.1	17.9	37.9	12.1	11,312	1,558	3.2	31.4	17.8	6.9
Whittier (part)	[2]25,491	(2)	52.1	0.3	22.5	17.2	1.8	31.7	45.3	12.9	16,462	6,458	2.3	16.8	55.4	3.0
DISTRICT 26																
Beverly Hills	32,449	8.4	57.5	0.9	53.4	27.0	6.6	46.9	53.0	13.0	20,309	9,263	5.4	18.2	62.0	4.5
Burbank (part)	[2]24,336	(2)	52.5	0.1	29.2	18.9	3.0	38.3	47.9	12.5	11,835	6,821	4.7	33.4	32.2	5.8
Los Angeles (part)	[2]376,385	(2)	54.1	12.0	43.3	302.3	64.8	40.9	48.7	12.7	12,150	103,202	7.3	32.2	37.4	7.3
West Hollywood	29,460	2.0	53.2	1.1	58.3	26.7	5.9	45.1	48.6	12.6	10,221	7,716	8.9	39.8	25.3	8.9
DISTRICT 27																
Los Angeles (part)	[2]339,571	(2)	50.5	0.3	25.7	208.3	14.0	26.3	40.6	12.8	15,046	85,158	3.8	19.5	50.2	6.0
Oxnard	69,603	76.9	51.2	6.1	31.1	41.4	3.7	23.5	38.8	12.1	9,884	16,393	8.7	42.1	20.4	6.2
Port Hueneme	14,338	29.2	48.1	2.4	20.0	9.1	1.0	23.0	36.6	12.2	8,258	3,354	11.5	49.3	14.4	5.5
DISTRICT 28																
Culver City (part)	[2]27,478	(2)	51.9	0.2	33.7	19.1	2.4	32.9	45.2	12.4	11,674	7,487	6.0	30.6	29.3	6.8
El Segundo (part)	[2]4,106	(2)	52.2	0.1	18.7	2.8	0.2	27.3	38.9	12.4	12,905	1,084	4.6	28.3	37.8	6.4
Hermosa Beach	17,283	8.0	48.5	0.1	20.0	13.3	1.4	28.9	34.5	12.9	11,441	4,114	6.0	33.7	22.0	6.0
Los Angeles (part)	[2]216,118	(2)	52.4	0.9	36.6	165.1	19.7	31.6	40.4	13.0	12,874	54,999	5.6	26.8	45.2	5.5
Manhattan Beach (part)	[2]22,731	(2)	50.0	0.1	19.9	16.8	1.3	29.4	35.2	14.0	14,682	5,369	2.9	19.4	48.1	4.6
Palos Verdes Estates	13,838	42.6	50.0	0.2	21.0	8.7	0.6	32.6	45.7	15.8	23,758	3,640	0.7	4.8	84.3	2.5
Palos Verdes Peninsula (part)	[2]27,751	(NA)	51.1	0.2	24.2	15.8	0.5	26.5	41.5	15.5	21,474	6,996	2.3	5.6	80.2	3.5
Redondo Beach (part)	[2]12,723	(2)	52.8	0.2	30.0	9.4	1.5	31.6	41.2	12.6	11,369	2,289	6.8	34.6	29.9	5.5
Santa Monica	87,606	6.1	54.3	4.6	35.6	70.3	14.4	37.5	46.4	12.6	10,787	22,558	7.6	37.9	29.1	6.1
Torrance (part)	[2]8,883	(2)	52.4	(2)	25.3	6.2	0.5	33.1	43.7	13.8	17,648	2,485	2.0	15.0	61.0	4.5
DISTRICT 29																
Alhambra (part)	[2]46,814	(2)	54.3	0.2	36.3	35.1	7.1	34.8	47.4	12.4	10,863	13,037	6.9	37.4	25.3	3.9
Baldwin Park	47,366	39.3	51.0	0.4	24.8	27.5	3.1	23.6	39.4	11.3	9,224	11,469	9.0	46.7	15.1	6.3
El Monte (part)	[2]49,022	(2)	51.6	0.2	26.5	31.6	4.4	25.9	39.8	11.3	8,659	12,354	10.7	49.3	13.1	6.6
Los Angeles (part)	[2]192,126	(2)	52.0	1.6	51.9	133.5	21.3	29.9	41.4	12.1	8,756	45,646	10.4	48.2	15.6	6.2
Monterey Park	49,297	30.0	51.7	0.3	43.2	33.4	3.7	30.1	42.2	12.5	12,364	13,159	4.4	31.9	33.1	3.4
Rosemead	40,927	164.7	52.1	(2)	33.9	26.0	3.9	27.5	42.8	11.7	9,501	10,392	9.2	44.5	16.4	5.9
San Gabriel (part)	[2]21,761	(2)	53.6	0.2	36.9	15.5	2.8	22.9	46.6	12.2	10,273	5,903	7.7	39.6	22.2	4.5
South El Monte (part)	[2]8,818	(2)	49.5	(2)	37.0	5.1	0.5	23.4	39.6	10.3	8,817	2,121	11.2	50.8	11.9	6.6

See footnotes at end of table.

Population Characteristics for Places With 10,000 or More Inhabitants, by Congressional Districts: 1970

Place and congressional district	Total population	Change, 1960-1970	Female	Negro	Foreign stock	18 years and over	65 years and over	Median age: Entire population	Median age: Voting-age population	Median school years completed[1]	Median family income in 1969	Number of families: Total	Number of families: With income of— Less than $3,000	$3,000-$10,000	$15,000 or more	Unemployed civilian labor force
		Percent	Percent	Percent	Percent	1,000	1,000	Years	Years	Years	Dollars		Percent	Percent	Percent	Percent
DISTRICT 30																
Bell	21,871	12.3	51.9	0.1	27.4	15.5	2.4	31.6	43.7	11.5	8,894	6,040	9.4	49.2	15.4	6.8
Commerce (part)	[2]4,709	([2])	50.9	(Z)	58.6	2.7	0.3	22.7	38.8	9.4	8,020	1,113	10.3	59.6	9.3	10.2
East Los Angeles (part)[3]	[2]87,103	([2])	52.3	0.8	65.9	50.8	6.5	22.7	39.5	8.4	7,341	19,106	14.0	57.8	9.5	7.9
Huntington Park (part)	[2]9,065	([2])	53.0	0.1	36.1	6.7	1.3	34.7	46.4	11.1	8,620	2,513	10.5	48.9	12.1	8.4
Los Angeles (part)	[2]326,952	([2])	51.1	5.3	55.9	252.5	51.2	34.7	44.0	12.1	7,697	68,125	13.7	51.3	14.6	7.5
Maywood	16,886	16.5	50.9	(Z)	34.9	11.6	1.6	29.4	41.4	10.8	8,502	4,429	9.8	51.6	12.5	5.7
DISTRICT 31																
Alondra Park	12,238	(NA)	49.8	1.6	22.0	8.3	0.7	28.5	40.8	12.4	11,719	3,334	5.5	29.8	28.2	5.7
Del Aire	12,055	(NA)	50.4	(Z)	23.1	7.9	0.5	29.1	42.3	12.3	11,970	3,195	2.8	30.9	29.2	5.6
El Segundo (part)	[2]11,538	([2])	49.8	0.3	21.6	8.1	0.6	29.7	39.7	12.6	12,235	3,071	3.1	30.4	35.8	5.3
Gardena (part)	[2]33,567	([2])	50.8	4.4	35.1	23.4	2.7	31.4	42.3	12.4	11,877	8,962	4.6	32.3	30.2	4.4
Hawthorne	53,488	61.4	50.6	3.3	24.0	36.6	3.4	28.7	39.3	12.3	11,285	14,271	4.6	35.4	25.1	6.2
Inglewood (part)	[2]26,584	([2])	50.5	8.7	30.6	18.9	2.1	29.9	40.8	12.3	10,374	7,032	6.6	40.7	22.6	6.7
Lawndale	25,040	14.2	50.2	0.1	23.7	15.3	1.2	23.9	35.4	12.0	9,877	6,269	7.7	43.3	16.5	7.2
Lennox (part)	[2]11,947	([2])	51.2	0.4	29.5	8.0	1.0	27.3	38.4	12.2	9,299	3,079	9.1	47.0	16.0	7.3
Lomita (part)	[2]13,997	(NA)	51.7	0.1	20.5	9.4	1.4	28.6	42.0	12.1	10,030	3,860	7.5	42.3	18.3	6.8
Los Angeles (part)	[2]56,222	([2])	51.9	76.9	10.1	35.3	4.0	26.8	40.0	12.2	9,198	14,164	9.8	46.0	15.7	7.7
Manhattan Beach (part)	[2]12,466	([2])	50.4	(Z)	22.0	8.1	0.5	29.0	40.7	12.7	13,559	3,301	3.6	22.6	40.4	5.2
Redondo Beach (part)	[2]43,408	([2])	50.6	0.1	21.9	27.0	1.9	25.0	37.2	12.3	11,087	11,177	5.7	35.3	24.0	6.8
Torrance (part)	[2]104,083	([2])	50.7	0.1	22.2	67.7	4.7	27.8	39.7	12.7	13,669	26,962	3.1	21.5	41.0	4.6
West Athens	13,065	(NA)	51.1	40.3	23.2	8.7	0.9	28.5	39.7	12.2	10,107	3,317	6.5	42.9	22.2	6.3
Westmont	29,409	(NA)	53.1	80.6	8.6	16.7	1.3	22.0	33.8	12.2	7,872	7,191	14.6	51.2	10.9	9.3
DISTRICT 32																
Fountain Valley (part)	[2]30,071	([2])	50.2	0.2	19.6	16.4	0.7	23.0	37.1	12.7	14,362	7,223	2.8	16.4	45.1	5.6
Huntington Beach (part)	[2]108,803	([2])	50.3	0.1	18.6	65.6	4.4	25.4	37.1	12.7	12,946	28,008	4.6	25.3	37.0	5.2
Lakewood (part)	[2]10,920	([2])	50.7	(Z)	21.1	7.2	0.5	30.6	43.7	12.5	13,350	3,034	3.7	21.1	38.2	5.1
Long Beach (part)	[2]255,454	([2])	51.2	1.5	21.1	200.6	40.1	35.6	46.3	12.5	10,909	65,938	7.6	36.9	28.5	5.7
Los Alamitos (part)	[2]8,604	([2])	50.1	0.9	14.8	5.0	0.3	22.2	35.5	12.7	11,225	2,123	7.5	35.1	29.2	5.1
Rossmoor	12,942	(NA)	50.5	0.1	20.1	8.1	0.4	31.7	44.2	13.7	18,625	3,523	2.8	9.7	67.3	4.3
Seal Beach	24,435	249.5	56.2	(Z)	26.9	19.7	9.3	50.2	62.8	12.6	10,181	6,795	5.5	43.8	30.5	4.6
Westminster (part)	[2]1,519	([2])	50.0	(Z)	19.3	0.8	(Z)	22.4	35.0	12.4	12,024	374	5.9	24.6	16.8	2.3
DISTRICT 33																
Barstow	17,559	49.8	50.5	7.5	13.7	10.4	0.8	24.1	39.9	12.4	10,538	4,443	6.6	39.4	23.5	4.9
Claremont	23,637	85.7	50.8	1.4	18.8	16.0	2.5	25.2	40.2	14.5	15,056	5,203	2.7	22.1	50.2	3.9
Highland (part)	[2]7,450	(NA)	50.3	(Z)	13.7	4.2	0.3	22.9	38.4	12.4	9,919	1,822	6.9	43.7	21.8	8.6
La Verne (part)[3]	[2]12,263	([2])	52.5	0.6	21.5	8.1	1.7	29.3	44.8	12.3	11,183	3,093	6.7	35.4	24.3	6.7
Ontario (part)	[2]13,186	([2])	51.5	1.0	20.6	8.5	0.8	27.2	40.7	12.5	11,982	3,641	5.0	30.2	28.2	5.7
Pomona (part)	[2]55,141	([2])	51.9	11.7	17.6	36.1	5.4	27.9	42.3	12.5	10,982	14,022	5.6	36.8	25.4	6.3
Redlands (part)	[2]28,257	([2])	52.9	0.6	15.9	19.2	3.4	29.7	44.2	12.9	12,733	7,044	5.3	29.1	39.0	4.5
San Bernardino (part)	[2]55,139	([2])	52.7	1.0	17.0	39.0	6.6	32.1	45.1	12.4	10,497	14,408	6.0	40.8	23.8	4.8
Upland	32,769	104.5	52.0	0.1	18.8	20.8	2.5	27.3	41.5	12.6	11,703	8,474	6.7	31.3	31.4	5.6
Victorville	10,932	(NA)	50.9	5.0	16.1	6.7	0.7	23.5	39.0	12.4	9,627	2,815	11.8	40.4	21.7	7.1
Yucaipa	19,413	(NA)	53.7	0.1	23.0	15.3	7.4	56.1	64.2	11.4	6,453	6,243	13.6	58.3	10.2	6.7
DISTRICT 34																
Anaheim (part)	[2]14,377	([2])	50.4	(Z)	15.9	9.1	0.6	24.7	37.4	12.4	11,363	3,871	5.3	33.5	24.1	4.7
Buena Park (part)	[2]45,206	([2])	50.6	0.1	18.2	25.2	1.3	22.1	38.4	12.3	12,163	10,667	3.3	26.2	28.8	5.6
Cypress	30,956	669.9	50.9	0.1	20.1	16.9	0.6	22.7	38.0	12.6	14,017	7,421	2.1	18.1	42.5	4.7
Fountain Valley (part)	[2]2,051	([2])	51.6	(Z)	14.5	1.1	(Z)	22.3	34.9	12.7	12,738	483	3.9	23.2	31.1	5.8
Garden Grove (part)[3]	[2]55,299	([2])	50.3	0.2	16.6	31.3	1.4	22.6	36.9	12.5	12,202	13,449	4.2	27.2	29.3	5.8
Huntington Beach (part)	[2]7,267	([2])	51.5	(Z)	13.2	3.6	0.1	17.9	34.8	12.5	12,649	1,647	3.6	22.5	28.2	7.3
Lakewood (part)	[2]71,792	([2])	50.4	0.1	18.4	44.5	3.0	26.5	40.7	12.3	11,908	18,942	3.8	29.5	28.0	5.8
Long Beach (part)	[2]34,272	([2])	50.3	0.6	17.8	23.1	2.1	28.1	40.6	12.4	11,408	9,368	5.2	33.3	26.0	7.1
Los Alamitos (part)	[2]2,958	([2])	49.4	(Z)	25.6	1.7	0.2	25.9	42.3	12.3	13,061	721	5.7	28.4	42.7	4.2
Santa Ana (part)	[2]94,763	([2])	50.9	6.6	25.5	55.3	5.1	23.0	36.7	11.9	9,781	22,820	7.2	44.7	15.9	6.7
Stanton	17,822	60.8	51.1	0.1	21.6	11.0	1.0	24.4	38.7	12.2	10,899	4,569	6.4	36.1	21.6	6.7
Westminster (part)	[2]58,096	([2])	51.1	0.2	17.3	33.6	2.4	23.9	38.2	12.3	11,576	14,536	5.3	31.9	26.1	5.7

See footnotes at end of table.

Population Characteristics for Places With 10,000 or More Inhabitants, by Congressional Districts: 1970

Place and congressional district	Total population	Change, 1960-1970	Female	Negro	Foreign stock	18 years and over	65 years and over	Median age: Entire population	Median age: Voting-age population	Median school years completed[1]	Median family income in 1969	Number of families: Total	Number of families: With income of-- Less than $3,000	$3,000-$10,000	$15,000 or more	Unemployed civilian labor force
		Percent	Percent	Percent	Percent	1,000	1,000	Years	Years	Years	Dollars		Percent	Percent	Percent	Percent
DISTRICT 35																
Carson (part)	[2]62,533	(NA)	50.3	9.6	22.8	34.3	1.8	22.0	37.8	12.2	11,953	14,331	4.8	31.4	28.8	6.8
Compton (part)	[2]28,293	([2])	51.5	47.6	14.6	16.7	1.7	23.4	36.7	12.1	9,514	6,735	10.5	43.8	17.1	8.1
Lomita (part)	[2]6,005	(NA)	52.6	0.2	22.1	4.2	0.5	27.7	37.9	12.5	10,788	1,692	8.8	37.2	28.8	6.6
Long Beach (part)	[2]69,147	([2])	52.3	22.0	20.8	47.3	8.5	28.5	42.2	12.0	7,580	17,638	16.0	51.7	10.5	8.4
Los Angeles (part)	[2]135,828	([2])	46.8	4.5	34.2	91.2	10.1	25.5	38.1	12.0	9,548	31,996	9.9	43.1	19.6	7.7
Lynwood	43,424	37.1	52.2	0.4	24.1	29.9	4.4	31.1	45.3	12.1	10,088	11,731	8.4	41.0	19.9	6.2
Palos Verdes Peninsula (part)	[2]11,380	(NA)	50.4	(Z)	26.1	6.8	0.4	29.6	43.4	13.5	19,992	2,887	2.3	9.6	70.4	2.8
Paramount	34,839	27.5	50.8	0.1	17.7	22.0	2.4	25.2	39.2	11.2	9,249	9,181	9.1	47.5	14.1	7.2
South Gate (part)	[2]5,397	([2])	50.6	(Z)	15.7	3.9	0.5	34.1	46.7	12.1	10,961	1,575	4.3	37.1	17.7	5.9
Torrance (part)	[2]22,010	([2])	51.1	(Z)	24.5	14.7	1.7	29.8	42.0	12.4	12,083	5,884	5.4	31.2	33.3	5.2
West Carson	15,350	(NA)	50.5	1.0	25.0	9.2	0.9	26.5	39.6	12.2	12,216	3,714	5.7	29.0	30.9	6.0
DISTRICT 36																
Bakersfield	69,275	22.3	52.1	13.3	13.0	45.0	6.5	28.3	42.8	12.4	10,026	17,771	10.8	39.1	20.9	5.4
China Lake	11,103	(NA)	46.2	2.8	14.4	6.7	0.1	23.7	36.6	12.8	13,747	2,740	3.0	24.9	43.5	4.0
Edwards	10,298	(NA)	43.4	9.6	11.9	5.9	(Z)	20.9	28.9	12.7	7,052	2,242	7.6	66.2	9.8	9.0
Hanford	15,127	49.8	51.9	5.9	20.6	9.9	1.7	26.0	40.8	12.2	8,275	3,932	11.6	48.6	15.3	5.0
Isla Vista	13,395	(NA)	48.6	2.2	13.9	12.6	0.1	20.8	20.9	15.2	5,500	850	23.5	49.4	9.8	13.2
Lompoc (part)	[2]1,636	([2])	49.9	6.1	23.5	0.9	(Z)	19.9	39.0	12.8	13,893	393	1.0	20.9	42.2	7.0
Oildale (part)	[2]1,751	(NA)	49.2	(Z)	6.6	1.1	0.1	27.7	41.5	10.8	7,625	466	11.4	57.5	9.9	9.6
Vandenburg	13,171	(NA)	41.6	9.9	10.9	7.5	(Z)	21.1	30.4	12.7	7,404	2,531	1.9	71.4	9.0	9.7
DISTRICT 37																
Culver City (part)	[2]3,659	([2])	51.5	2.4	35.9	3.1	0.2	33.9	38.7	14.1	18,079	1,102	3.1	12.4	62.8	2.6
Gardena (part)	[2]7,692	([2])	52.0	0.1	37.4	5.3	0.7	32.6	44.1	12.2	11,135	2,105	7.2	33.2	26.0	3.7
Inglewood (part)	[2]63,582	([2])	52.4	12.2	28.9	49.3	8.2	34.3	44.3	12.4	11,120	17,407	5.9	36.8	26.0	5.3
Lennox (part)	[2]4,094	([2])	49.9	0.5	25.7	3.0	0.2	26.2	34.0	12.2	8,709	1,018	13.2	46.6	13.9	5.9
Los Angeles (part)	[2]347,589	([2])	53.2	60.5	17.0	228.9	28.1	28.1	41.2	12.2	8,854	87,170	12.3	44.6	19.2	7.9
View Park-Windsor Hills	12,272	(NA)	52.2	62.6	16.4	8.8	1.4	37.4	46.9	12.9	14,682	3,396	4.6	22.5	48.6	3.5
Willowbrook (part)	[2]7,649	(NA)	52.0	89.9	5.2	4.3	0.3	21.9	41.2	12.1	9,050	1,688	10.0	47.9	16.5	8.8
DISTRICT 38																
Bloomington	11,854	(NA)	50.4	0.4	12.3	6.9	0.9	23.4	39.9	11.2	9,053	2,850	8.0	52.0	11.5	5.6
Chino	20,380	98.1	43.1	4.3	28.0	12.8	0.9	23.4	35.0	12.0	10,350	4,221	7.3	40.0	20.8	5.3
Colton (part)[3]	[2]19,653	([2])	52.3	0.9	29.5	12.0	1.8	24.2	41.4	11.4	8,346	4,891	13.5	50.5	10.0	6.8
Corona (part)	[2]14,182	([2])	50.7	0.6	28.4	8.8	1.2	25.0	39.0	12.1	8,920	3,578	10.6	48.5	15.2	7.3
Fontana	20,547	41.0	51.4	0.5	22.9	13.0	2.2	27.6	44.0	12.0	9,754	5,309	10.4	41.9	19.0	6.5
Highland (part)	[2]5,337	(NA)	52.1	2.3	13.1	3.0	0.4	24.3	39.5	12.0	8,888	1,305	9.3	52.3	14.7	7.3
Montclair	22,523	66.4	51.0	0.6	17.1	13.4	1.1	23.3	37.3	12.2	10,368	5,595	5.5	41.6	20.2	6.1
Norco	16,509	(NA)	45.1	2.2	15.6	10.3	0.9	25.9	36.1	11.7	10,575	3,554	6.4	39.4	19.7	8.1
Ontario (part)	[2]50,955	([2])	51.6	2.1	19.8	31.5	4.5	25.6	41.1	11.6	8,965	12,965	9.9	48.0	14.4	7.3
Pomona (part)	[2]29,847	([2])	51.4	13.6	20.8	17.9	2.5	23.4	38.7	11.1	8,052	7,025	13.2	51.7	10.2	10.5
Redlands (part)	[2]8,336	([2])	52.0	8.3	28.6	4.8	0.7	22.6	39.3	10.5	7,480	2,004	13.6	58.1	6.1	5.1
Rialto (part)[3]	[2]28,322	([2])	51.8	3.2	14.1	16.8	1.8	25.0	40.5	12.3	10,725	7,177	6.7	37.0	21.3	5.1
Riverside (part)	[2]43,620	([2])	51.4	9.7	18.0	27.3	2.7	24.2	37.1	12.4	9,488	10,823	10.6	43.2	17.3	5.6
Rubidoux	13,955	(NA)	51.0	9.1	16.5	8.7	1.4	26.4	41.5	12.0	8,422	3,581	11.5	51.4	14.3	6.3
San Bernardino (part)	[2]49,571	([2])	51.9	28.4	21.5	30.3	4.9	24.3	42.0	10.8	6,732	11,526	18.2	56.8	7.8	8.6
DISTRICT 39																
Anaheim (part)	[2]49,717	([2])	50.9	0.1	19.4	31.5	2.9	26.6	39.5	12.5	12,677	12,774	4.5	27.9	35.3	5.9
Brea (part)	[2]13,331	([2])	50.3	0.2	16.8	7.9	0.7	25.0	39.7	12.6	12,817	3,321	4.2	26.2	33.8	5.4
Costa Mesa	72,571	93.5	51.3	0.3	20.2	47.3	5.2	26.7	39.6	12.6	11,329	17,980	6.9	34.7	28.8	5.7
Fullerton (part)	[2]3,540	([2])	52.2	3.9	17.6	2.5	0.1	24.9	33.0	13.2	11,802	984	3.4	35.6	34.7	4.9
Laguna Hills	13,646	(NA)	59.6	(Z)	33.8	12.6	9.2	69.1	70.0	13.4	11,175	4,848	1.6	39.7	26.9	4.8
Mission Viejo	11,975	(NA)	50.0	0.4	18.5	6.7	0.2	24.6	34.3	14.1	14,713	3,142	1.8	12.5	47.7	2.8
Newport Beach (part)	[2]19,474	([2])	50.8	(Z)	17.5	14.5	1.7	33.4	43.0	13.5	15,034	5,203	6.0	24.1	50.1	5.8
Oranga (part)	[2]74,858	([2])	51.6	0.2	19.3	46.3	4.9	25.9	39.7	12.6	12,407	18,899	5.0	28.2	34.2	4.8
Placentia (part)[3]	[2]21,208	([2])	50.2	0.9	20.7	11.8	0.7	22.3	38.1	12.7	13,935	4,988	4.4	21.2	42.9	5.3
Santa Ana (part)	[2]58,182	([2])	51.6	0.6	25.9	40.3	6.6	29.3	42.1	12.4	10,743	14,871	7.3	38.4	28.0	5.6
Tustin	21,205	955.7	51.5	0.2	18.2	14.9	1.2	27.3	35.5	12.9	12,965	5,912	3.3	28.9	38.3	4.4
Tustin-Foothills	26,489	(NA)	50.0	0.1	18.6	15.5	1.0	26.4	42.8	14.1	18,871	6,626	2.2	12.3	64.6	3.9
Yorba Linda	11,804	(NA)	49.9	0.1	13.6	6.9	0.4	24.6	39.0	12.8	14,258	2,867	2.8	19.8	45.0	3.7

See footnotes at end of table.

Population Characteristics for Places With 10,000 or More Inhabitants, by Congressional Districts: 1970

Place and congressional district	Total population	Change, 1960-1970	Female	Negro	Foreign stock	18 years and over	65 years and over	Median age: Entire population	Median age: Voting-age population	Median school years completed[1]	Median family income in 1969	Number of families: Total	Number of families: With income of— Less than $3,000	$3,000-$10,000	$15,000 or more	Unemployed civilian labor force
		Percent	*Percent*	*Percent*	*Percent*	*1,000*	*1,000*	*Years*	*Years*	*Years*	*Dollars*		*Percent*	*Percent*	*Percent*	*Percent*
DISTRICT 40																
Coronado	19,195	15.9	40.6	1.8	16.2	14.4	1.3	23.5	29.9	13.0	10,457	4,008	9.7	38.1	29.4	6.8
El Cajon (part)	[2]3,758	([2])	51.1	(2)	11.9	2.1	0.1	24.0	39.9	12.8	14,140	947	5.2	26.9	45.7	3.3
San Diego (part)[3]	[2]435,823	([2])	48.8	1.4	21.1	307.3	37.3	26.4	38.3	12.7	11,446	103,985	7.0	34.4	30.9	6.1
Santee (part)	[2]8,598	(NA)	52.0	0.3	15.7	5.4	0.9	30.1	46.3	12.2	10,221	2,332	3.6	44.6	21.4	5.9
DISTRICT 41																
Chula Vista	67,397	61.5	51.7	0.3	22.9	43.6	5.0	26.8	40.6	12.4	10,533	18,109	8.0	38.3	22.5	6.6
Imperial Beach	20,137	13.9	47.9	0.4	19.3	12.2	0.6	22.2	31.9	12.2	7,821	4,939	12.7	53.4	9.6	9.9
Lemon Grove	19,562	1.8	51.9	0.2	18.2	12.9	1.8	28.9	44.0	12.3	10,479	5,210	5.7	40.4	23.1	4.2
National City	42,877	31.8	41.1	2.8	28.5	30.3	2.6	23.3	31.1	12.0	8,030	8,580	10.4	54.5	10.0	8.2
Otay-Castle Park	15,484	(NA)	51.6	2.1	33.7	10.0	1.2	27.2	42.6	12.0	9,348	3,934	7.3	47.8	16.8	7.9
San Diego (part)[3]	[2]254,685	([2])	47.8	18.3	24.1	170.4	22.0	24.8	37.1	12.1	8,260	57,890	12.7	50.3	12.4	7.8
Spring Valley (part)	[2]17,274	(NA)	50.6	0.1	18.2	9.7	0.7	22.7	38.1	12.2	10,938	4,238	5.9	36.9	18.9	5.0
DISTRICT 42																
Carlsbad	14,999	61.5	51.6	0.1	20.2	9.7	1.5	27.2	42.8	12.5	10,435	3,943	6.0	40.7	25.4	6.3
El Cajon (part)	[2]48,475	([2])	51.7	0.1	14.7	32.3	4.5	27.6	41.4	12.3	10,059	12,948	8.2	41.4	19.3	6.4
Escondido (part)	[2]35,008	([2])	52.3	(2)	20.2	23.6	5.5	31.3	46.5	12.3	9,028	9,495	9.6	47.0	15.2	5.9
Laguna Beach	14,524	56.7	52.5	0.6	24.6	11.6	2.6	38.0	46.6	13.7	12,207	3,802	5.8	32.1	38.3	4.6
Lakeside (part)[3]	[2]11,890	(NA)	50.4	(2)	12.3	7.4	0.9	27.2	41.7	12.2	10,700	3,158	4.4	40.0	21.5	7.5
La Mesa (part)[3]	[2]39,163	([2])	52.6	0.2	19.1	27.4	4.1	31.6	44.8	12.6	11,691	10,667	4.7	33.2	30.8	4.8
Newport Beach (part)	[2]29,946	([2])	51.9	(2)	20.1	22.3	3.2	33.5	43.1	14.6	17,356	7,950	4.8	20.9	56.5	4.1
Oceanside	40,654	62.2	52.2	5.0	20.4	26.4	4.1	24.8	40.3	12.3	8,186	11,046	12.3	49.2	15.0	7.2
Pendleton North	11,850	(NA)	12.7	9.2	7.3	10.2	(2)	20.2	20.6	12.7	8,000	733	5.2	61.0	10.0	10.2
Pendleton South	13,747	(NA)	19.2	11.6	10.8	10.2	(2)	20.0	20.9	12.2	7,255	1,107	2.3	69.8	2.1	17.4
San Clemente	17,080	100.1	50.7	0.2	20.5	12.4	3.1	33.3	46.5	12.8	9,548	5,210	12.0	40.9	26.5	5.1
San Diego (part)[3]	[2]8,387	([2])	51.9	(2)	20.1	6.5	2.3	46.5	57.7	13.5	11,804	2,878	6.2	33.5	33.5	4.5
Santee (part)	[2]12,696	(NA)	50.6	0.7	10.2	7.2	0.8	23.9	39.0	12.3	10,573	2,813	5.4	39.1	20.4	4.7
Spring Valley (part)	[2]12,614	(NA)	51.1	0.2	19.7	8.1	1.0	27.9	42.7	12.4	11,397	3,260	4.9	32.0	26.2	4.6
Vista	24,787	(NA)	52.0	(2)	22.5	16.5	4.1	31.5	47.7	12.3	8,989	6,968	8.2	49.8	17.2	6.1
DISTRICT 43																
Banning	12,097	17.4	52.4	12.7	18.0	8.2	2.3	33.8	50.6	11.9	7,335	3,014	16.3	51.8	11.0	9.3
Brawley	13,728	8.2	51.1	3.3	30.7	8.0	1.0	23.3	41.6	10.4	8,330	3,146	11.9	50.5	15.4	6.7
Calexico	10,611	32.9	51.9	0.4	76.5	5.6	0.7	19.3	40.8	8.2	6,869	2,158	14.7	58.2	11.8	6.1
Corona (part)	[2]13,293	([2])	51.1	(2)	18.8	7.5	0.8	24.8	40.4	12.5	11,996	3,188	3.6	31.6	30.5	5.1
El Centro	19,247	14.6	51.0	7.1	26.7	11.4	1.2	24.8	40.6	12.2	10,006	4,678	8.7	41.2	21.0	7.7
Escondido (part)	[2]1,921	([2])	49.1	(2)	17.1	1.3	0.3	32.9	47.7	12.7	10,520	561	6.8	40.8	24.6	6.2
Hemet	12,236	126.2	55.2	(2)	27.3	10.5	5.8	64.0	66.4	12.0	6,023	4,162	16.8	60.7	7.9	6.2
Indio	14,440	48.4	50.9	4.8	24.9	8.6	0.9	23.5	39.3	11.7	9,610	3,372	8.0	45.1	17.1	3.9
Palm Springs	20,909	55.4	54.2	5.3	31.0	16.7	4.7	47.8	55.1	12.7	10,260	6,221	10.5	38.3	30.8	3.6
Riverside (part)	[2]95,979	([2])	52.0	3.1	18.7	63.5	9.1	27.6	42.0	12.6	11,261	23,971	7.3	34.9	29.5	5.0

NA Not available. Z Less than 0.05 percent or less than 50.

[1] Persons 25 years and over.

[2] For total 1970 population and percent change, 1960-1970, see table on page 79.

[3] Parts with less than 1,000 population in a congressional district omitted.

Population Characteristics for Places With 10,000 or More Inhabitants, by Congressional Districts: 1970

Cities in more than one congressional district	Congressional districts	Total 1970 population	Percent change, 1960-1970
Alamo-Danville	8, 14	14,073	(NA)
Alhambra	24, 29	62,140	13.4
Altadena	20, 24	42,276	4.5
Alum Rock	9, 17	18,413	-3.1
Anaheim	23, 34, 39	166,121	60.0
Arcadia	20, 24	44,186	4.5
Azusa	24, 25	25,218	23.0
Brea	23, 25, 39	18,345	117.4
Buena Park	23, 34	64,010	37.2
Burbank	20, 24, 26	88,544	-1.4
Campbell	10, 17	24,981	108.8
Carson	21, 35	71,711	(NA)
Castro Valley	8, 9	44,771	20.6
Citrus Heights	2, 3, 15	21,703	(NA)
Colton	33, 38	19,945	7.0
Commerce	19, 30	10,551	10.3
Compton	21, 35	78,683	9.5
Corona	38, 43	27,475	106.4
Culver City	28, 37	31,137	-3.5
Cupertino	10, 17	18,369	397.2
East Los Angeles	19, 29, 30	104,212	0.7
East Palto Alto	11, 17	17,774	(NA)
El Cajon	40, 42	52,233	39.0
El Cerrito	7, 14	25,171	-1.0
El Monte	19, 24, 29	69,672	430.6
El Segundo	28, 31	15,644	9.9
Escondido	42, 43	36,929	124.7
Fair Oaks	4, 15	11,239	(NA)
Fountain Valley	32, 34	32,122	439.0
Fullerton	23, 25, 39	86,024	52.8
Gardena	31, 37	41,259	14.1
Garden Grove	23, 32, 34	122,487	45.4
Gilroy	10, 12	12,680	72.4
Hayward	8, 9	93,058	28.0
Highland	33, 38	12,787	(NA)
Huntington Beach	32, 34	116,070	909.0
Huntington Park	21, 30	33,821	12.8
Inglewood	31, 37	90,167	42.0
Lafayette	7, 14	20,614	(NA)
La Habra	23, 25	41,253	64.5
Lakeside	42, 43	12,053	(NA)
Lakewood	32, 34	82,712	23.6
La Mesa	41, 42	39,301	28.7
La Mirada	19, 23	30,918	37.3
La Puente	19, 25	31,179	25.8
La Verne	25, 33	13,012	99.0
Lennox	31, 37	16,041	-48.4
Lomita	31, 35	20,002	(NA)
Lompoc	13, 36	25,318	75.4
Long Beach	32, 34, 35	358,873	4.2
Los Alamitos	32, 34	11,562	163.1
Los Angeles	20-22, 24, 26-31, 35, 37	2,815,978	13.6
Manhattan Beach	28, 31	35,187	4.2
Martinez	7, 14	16,447	71.9
Menlo Park	11, 17	26,745	-0.8
Modesto	15, 18	61,764	68.7
Mountain View	10, 17	51,234	65.4
Newport Beach	39, 42	49,420	86.0
Oakland	7, 8	361,815	-1.6
Oildale	18, 36	21,038	(NA)
Ontario	33, 38	64,141	37.5
Orange	23, 39	77,132	192.6
Palo Alto	10, 17	56,136	7.0
Palos Verdes Peninsula	28, 35	39,131	(NA)
Pasadena	20, 24	113,074	-2.6
Placentia	23, 39	21,857	274.5
Pleasanton	8, 9	18,311	336.1
Pomona	25, 33, 38	87,751	30.1
Redlands	33, 38	36,593	35.5
Redondo Beach	28, 31	56,131	19.3
Rialto	33, 38	28,462	52.8
Richmond	7, 14	79,101	10.0
Riverside	38, 43	139,599	66.1
Sacramento	3, 4	254,975	32.7
San Bernardino	33, 38	104,710	13.4
San Carlos	11, 17	25,952	21.3
San Diego	40-43	698,926	21.6
San Francisco	5, 6	717,279	-3.3
San Gabriel	24, 29	29,129	29.3
San Jose	9, 10, 17	446,842	118.3
San Mateo	11, 17	78,847	13.1
Santa Ana	23, 34, 39	156,100	56.1
Santa Barbara	13, 36	70,224	19.5
Santa Clara	9, 10, 17	87,916	49.0
Santee	40, 42	21,294	(NA)
South El Monte	19, 29	13,662	177.2
South Gate	21, 35	57,055	5.7
Spring Valley	41, 42	29,888	(NA)
Sunnyvale	9, 10, 17	95,384	80.4
Torrance	28, 31, 35	134,976	33.3
Turlock	15, 18	13,868	53.5
West Covina	19, 25, 29	67,839	34.3
Westminster	32, 34	59,615	132.5
West Puente Valley	19, 25	20,796	(NA)
Whittier	19, 25	72,513	116.4
Willowbrook	21, 37	29,011	(NA)

NA Not available.

Map of Congressional Districts, Counties, and Selected Cities

(5 Districts)

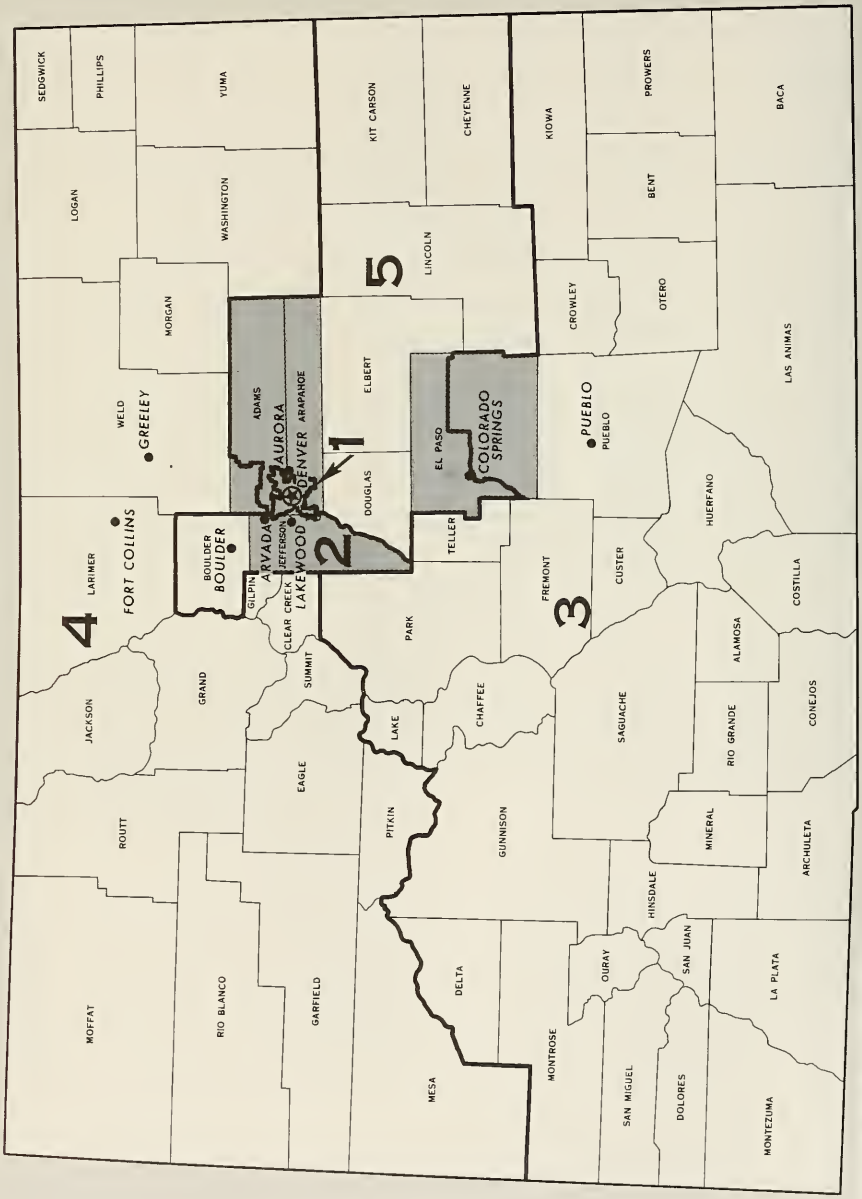

Districts established May 11, 1972

U.S. DEPARTMENT OF COMMERCE
SOCIAL AND ECONOMIC STATISTICS ADMINISTRATION
BUREAU OF THE CENSUS

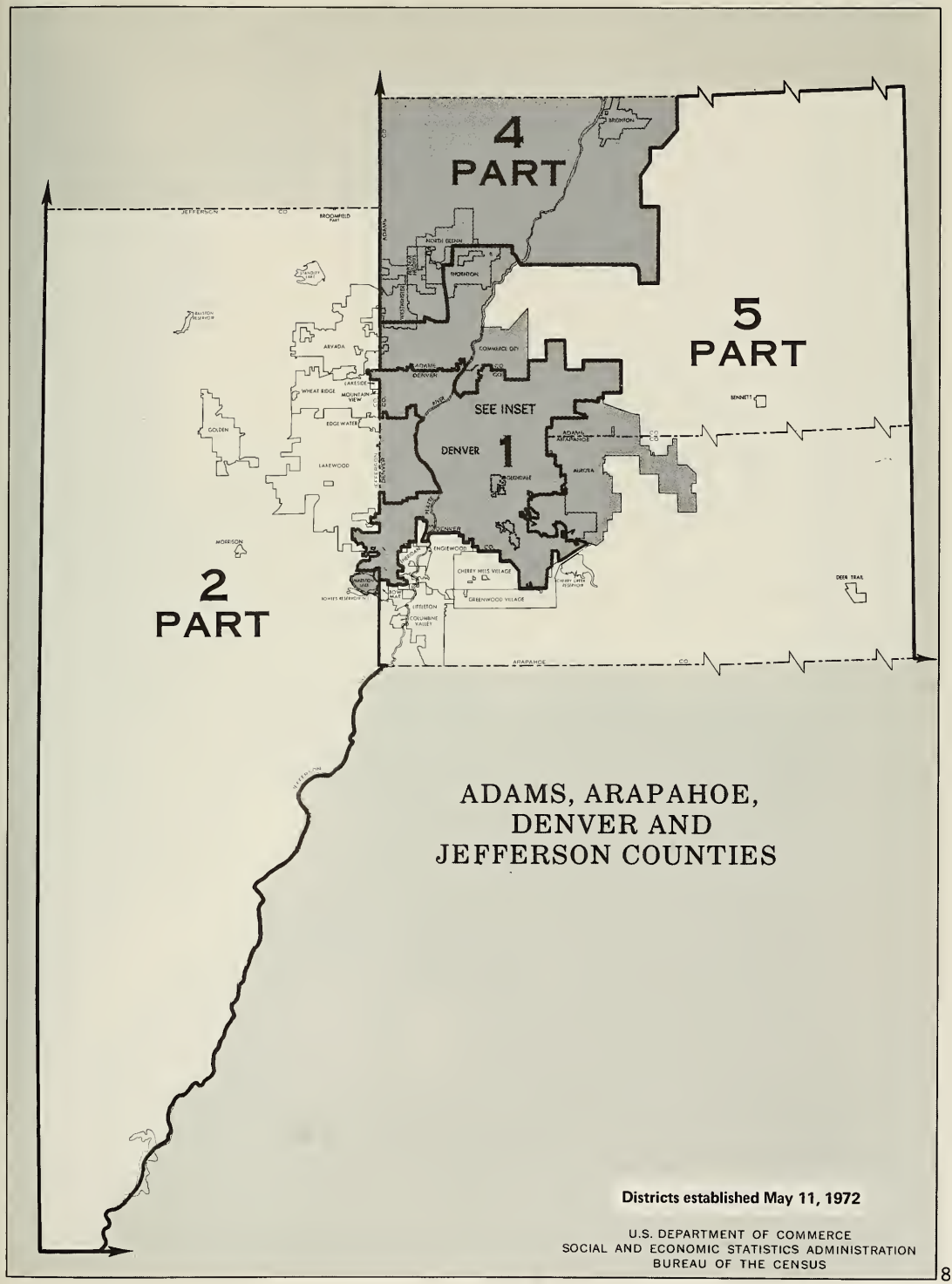
4
PART
5
PART
2
PART
1
SEE INSET
DENVER
ADAMS, ARAPAHOE,
DENVER AND
JEFFERSON COUNTIES
Districts established May 11, 1972
U.S. DEPARTMENT OF COMMERCE
SOCIAL AND ECONOMIC STATISTICS ADMINISTRATION
BUREAU OF THE CENSUS

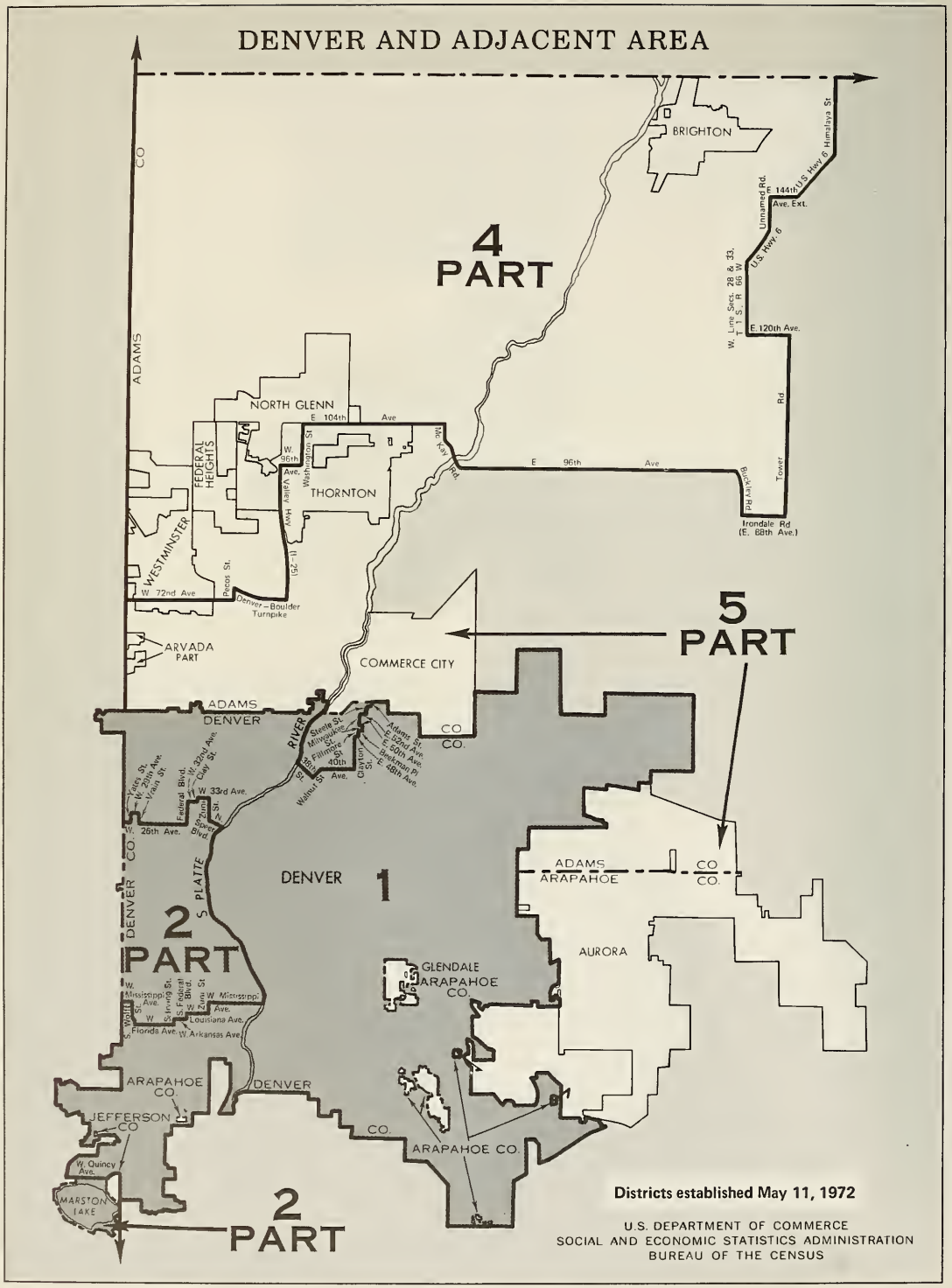
DENVER AND ADJACENT AREA
4 PART
5 PART
2 PART
2 PART
DENVER 1
BRIGHTON
NORTH GLENN
FEDERAL HEIGHTS
WESTMINSTER
THORNTON
COMMERCE CITY
ARVADA PART
AURORA
GLENDALE
ADAMS CO.
ARAPAHOE CO.
JEFFERSON CO.
DENVER CO.
MARSTON LAKE
E 104th Ave
E 96th Ave
E 120th Ave.
E 144th Ave. Ext.
W 72nd Ave
W 33rd Ave.
W 26th Ave.
Irondale Rd (E. 88th Ave.)
Denver–Boulder Turnpike
S. PLATTE RIVER
Districts established May 11, 1972
U.S. DEPARTMENT OF COMMERCE
SOCIAL AND ECONOMIC STATISTICS ADMINISTRATION
BUREAU OF THE CENSUS

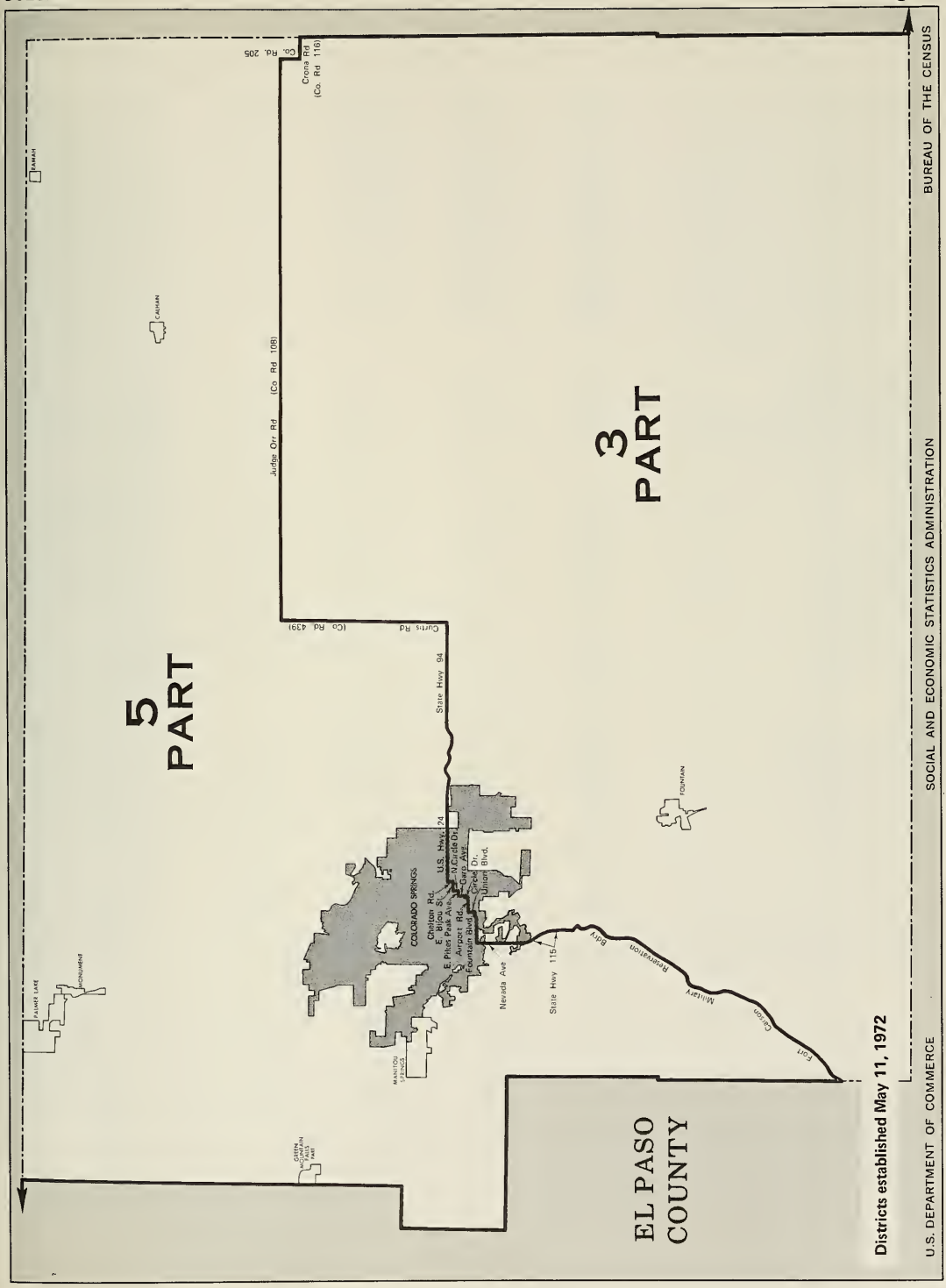
5
PART
3
PART
EL PASO
COUNTY
COLORADO SPRINGS
MANITOU SPRINGS
FOUNTAIN
CASCADE
PALMER LAKE
MONUMENT
Co. Rd. 205
Crona Rd
(Co. Rd 116)
Judge Orr Rd (Co Rd 108)
Curtis Rd (Co Rd 439)
State Hwy 94
U.S. Hwy 24
Chelton Rd.
E. Woodmen Rd.
E. Pikes Peak Ave.
Airport Rd.
Fountain Blvd
N. Circle Dr.
Cheyenne Mtn. Dr.
Circle Dr.
Union Blvd.
Nevada Ave
State Hwy 115
Fort Carson
Military Reservation
Bdry
Districts established May 11, 1972
U.S. DEPARTMENT OF COMMERCE
SOCIAL AND ECONOMIC STATISTICS ADMINISTRATION
BUREAU OF THE CENSUS

Item No.	Item	State total	1st	2d	3d	4th	5th
	ELECTIONS*						
1	Vote cast for Representative, 1970	[1]637,141	142,045	127,400	127,474	123,982	107,327
2	Democratic Party	[1]310,117	62,727	48,996	83,468	61,305	49,765
3	Republican Party	[1]317,696	75,337	77,233	41,141	62,617	56,422
4	Percent for party with most votes	49.9	53.0	60.6	65.5	50.5	52.6
5	Vote cast for Representative, 1968	[1] [2]780,400	166,375	155,628	156,457	[2]153,286	[2]128,898
6	Democratic Party	[1] [2]362,164	73,319	58,789	92,745	[2]76,678	[2]52,318
7	Republican Party	[1] [2]392,769	72,672	92,869	63,712	[2]76,608	[2]76,488
8	Percent for party with most votes	[1] [2]50.3	44.1	59.7	59.3	[2]50.0	[2]59.3
9	Vote cast for Representative, 1966	[1] [2]640,485	141,131	118,017	140,739	[2]126,000	[2]104,393
10	Democratic Party	[1] [2]339,750	76,411	56,889	85,829	[2]68,600	[2]47,151
11	Republican Party	[1] [2]298,472	64,714	60,158	54,910	[2]56,935	[2]56,446
12	Percent for party with most votes	[1] [2]53.0	54.1	51.0	61.0	[2]54.4	[2]54.1
13	Vote cast for President, 1968	[1] [2]810,759	175,509	162,515	158,275	[2]159,252	[2]132,568
14	Democratic Party	[1] [2]335,168	86,119	63,901	71,673	[2]57,216	[2]48,187
15	Republican Party	[1] [2]409,343	79,091	86,156	71,578	[2]87,571	[2]72,124
16	American Independent Party	[1] [2]60,809	8,813	11,277	13,923	[2]13,584	[2]11,676
17	Percent for party with most votes	[1] [2]50.5	49.1	53.0	45.3	[2]55.0	[2]54.4
	CENSUS OF POPULATION, 1970						
18	Total population, 1970	2,207,259	441,881	439,399	442,217	442,024	441,738
19	Percent of State total	100.0	20.0	19.9	20.0	20.0	20.0
20	Total population, 1960	1,753,947	425,970	277,047	397,833	327,943	325,154
21	Percent change, 1960 to 1970	25.8	3.7	58.6	11.2	34.8	35.9
	Average population per district, 1970	441,452	(X)	(X)	(X)	(X)	(X)
22	Population above (+) or below (—) average	(X)	+429	-2,053	+765	+572	+286
23	Percent above (+) or below (—) average	(X)	+0.0971	-0.4650	+0.1732	+0.1295	+0.0647
24	Land area ... sq. mi.	103,766	89	1,541	50,138	40,676	11,322
25	Population per square mile, 1970	21.3	4,965.0	285.1	8.8	10.9	39.0
	SEX AND RESIDENCE						
26	Male	1,089,142	208,475	216,336	227,102	218,289	218,999
27	Female	1,118,117	233,406	223,063	215,116	223,740	222,737
28	Urban	1,736,082	441,881	386,387	284,690	238,807	383,953
29	Percent of total population	78.7	100.0	87.9	64.4	54.0	86.9
30	Rural nonfarm	385,188	-	49,496	126,911	160,929	48,168
31	Rural farm	85,989	-	3,516	30,616	42,289	9,617
32	Metropolitan (SMSA)	1,581,741	441,881	439,399	198,645	86,980	414,558
33	Percent of total population	71.7	100.0	100.0	44.9	19.7	93.8
34	Urban	1,476,113	441,881	389,578	179,983	81,530	382,673
35	Central cities	747,148	437,108	73,385	122,342	-	112,691
36	Outside central cities	728,965	4,773	316,193	57,641	81,530	269,982
37	Rural	105,628	-	49,821	18,662	5,450	31,885
38	Nonmetropolitan	625,518	-	-	243,571	355,044	27,179
	RACE AND NATIVITY						
39	White	2,118,055	389,056	433,807	427,750	437,693	429,955
40	Negro	66,066	46,124	1,698	9,784	987	7,277
41	Percent of total population	3.0	10.4	0.4	2.2	0.2	1.6
50A	Persons of Spanish heritage	286,467	60,118	43,004	101,639	43,510	38,176
50B	Percent of total population	13.0	13.6	9.8	23.0	9.8	8.6
60	Total foreign stock	279,890	73,021	53,504	48,457	54,143	50,666
61	Percent of total population	12.7	16.5	12.2	11.0	12.2	11.5
62	Foreign born	60,311	18,173	11,848	9,475	10,188	10,594
63	Native of foreign or mixed parentage	219,579	54,848	41,656	38,982	43,955	40,072
	Country of origin of foreign stock:						
70G	Germany	43,172	9,761	8,002	7,641	8,663	9,097
70T	United Kingdom	26,370	6,675	6,010	4,019	4,010	5,652
70U	U.S.S.R	28,023	6,854	5,257	1,510	11,185	3,204
	Mother tongue (other than English):						
80B	German	93,425	19,839	18,899	10,321	26,068	18,283
80G	Spanish	194,685	41,833	26,552	75,578	29,071	21,632

— Represents zero. X Not applicable.
* Data for congressional districts reflect party vote for Representatives; not necessarily comparable as vote cast for individual candidates. See text.
[1] Includes some absentee votes omitted in the district-by-district tabulation.
[2] Estimated.

Item No.	Item	State total	1st	2d	3d	4th	5th
	CENSUS OF POPULATION, 1970—Con.						
	AGE						
100	Under 5 years	186,049	33,658	39,703	36,168	37,189	39,355
101	5-13 years	412,860	66,265	86,963	85,069	85,334	89,330
102	14-15 years	92,568	15,620	17,957	19,747	19,618	19,641
103	16-17 years	86,541	15,206	16,608	18,789	17,496	18,452
104	18-20 years	131,256	26,468	25,536	26,655	28,779	23,818
105	21-24 years	156,847	34,991	29,575	32,851	28,020	31,391
106	25-34 years	288,777	58,301	63,784	49,472	58,087	59,139
107	35-44 years	257,926	46,922	55,210	49,599	50,631	55,599
108	45-54 years	232,961	50,272	45,943	44,321	43,550	48,856
109	55-61 years	129,067	30,697	22,995	27,388	25,761	22,192
110	62-64 years	44,316	11,090	7,319	10,231	8,834	6,828
111	65 years and over	188,091	52,391	27,806	41,928	38,730	27,135
112	18 years and over	1,429,241	311,132	278,168	282,445	282,392	274,958
113	White	1,375,518	280,121	274,775	272,927	279,756	267,916
114	Negro	38,907	26,448	858	6,636	649	4,196
115	18 years and over, Spanish heritage	152,038	33,483	22,568	54,245	22,271	19,454
116	Median age, total population ..... years	26.3	29.9	25.5	25.4	25.8	24.9
117	Median age, voting age population ..... years	40.4	42.6	38.7	41.5	40.2	39.2
	HOUSEHOLDS AND FAMILIES						
118	Number of households	692,890	162,172	133,335	129,215	135,098	132,932
119	Number of families	547,165	108,808	110,331	105,953	110,690	111,387
120	Number of unrelated individuals	244,698	76,984	39,692	48,829	43,748	35,277
121	Population in group quarters	82,337	14,566	12,540	28,579	15,467	11,194
122	Inmates of institutions	21,987	3,715	4,259	7,131	4,022	2,866
	MARITAL STATUS						
123	Male, 18 years old and over	692,844	142,302	134,069	145,737	136,719	133,996
124	Married (excludes separated)	500,554	94,208	101,399	99,258	102,935	102,788
125	Widowed	18,862	4,874	2,582	4,662	3,735	3,001
126	Divorced	25,684	8,503	4,292	5,221	3,568	4,082
127	Single	139,746	31,996	24,639	34,912	25,346	22,831
128	Female, 18 years old and over	736,397	168,829	144,100	136,708	145,673	140,965
129	Married (excludes separated)	495,568	93,676	101,378	96,318	102,152	102,076
130	Widowed	85,566	24,309	13,580	17,882	15,962	13,789
131	Divorced	40,102	13,653	8,072	5,265	5,470	7,613
132	Single	103,681	33,272	19,180	15,228	20,357	15,572
	EDUCATION						
133	Public school enrollment (ages 3-34)	540,250	82,125	111,646	113,962	115,659	117,005
134	Percent Negro	3.5	16.5	0.5	1.9	0.1	1.8
135	Nursery and kindergarten	43,838	7,789	10,728	7,913	8,603	8,815
136	Elementary (grades 1-8)	342,428	49,628	70,952	72,905	74,244	74,806
137	Secondary (grades 9-12)	153,984	24,708	29,966	33,144	32,812	33,384
138	Private school enrollment	49,978	16,358	11,745	6,705	4,845	10,299
139	Elementary (grades 1-8)	27,148	9,384	6,092	4,423	1,908	5,323
140	Secondary (grades 9-12)	10,839	4,126	2,168	1,513	877	2,147
141	College enrollment	101,166	21,649	25,398	13,734	27,562	12,819
142	Persons 25 years old and over	1,141,138	249,671	223,061	222,936	225,595	219,751
143	Completed 5 years of school or less	48,430	10,924	5,963	16,584	9,652	5,295
144	Completed 8 years of school	126,471	25,465	19,945	31,463	29,042	20,544
145	Completed 4 years of high school or more	729,301	160,628	156,035	120,127	139,956	152,493
146	Completed 4 years of college or more	170,326	43,484	42,766	19,429	28,889	35,727
147	Median years of school completed	12.4	12.5	12.6	12.1	12.4	12.5
	INCOME IN 1969						
	Families with income of—						
148	Less than $3,000	48,594	9,435	6,253	14,056	10,863	7,981
149	$3,000-$4,999	56,021	10,414	7,543	15,634	12,612	9,815
150	$5,000-$6,999	67,627	12,787	9,716	17,818	14,872	12,432
151	$7,000-$9,999	118,335	21,929	21,847	25,850	25,378	23,337
152	$10,000-$14,999	148,798	28,691	36,136	21,832	29,904	32,252
153	$15,000-$24,999	84,445	18,810	23,395	8,700	13,584	19,960
154	$25,000 or more	23,345	6,741	5,440	2,063	3,480	5,611
155	Percent families with $15,000 or more	19.7	23.5	26.1	10.2	15.4	23.0
156	Median family income	$9,553	$9,977	$11,201	$7,578	$8,992	$10,278
157	White	$9,633	$10,336	$11,215	$7,598	$8,993	$10,362
158	Negro	$7,115	$7,302	$7,417	$6,977	$8,158	$6,096
159	Unrelated individuals, median income[1]	$2,434	$3,274	$2,253	$2,037	$1,785	$2,923
160	Per capita income, all persons	$3,095	$3,688	$3,405	$2,343	$2,778	$3,258
	Families below—						
161	Low income level	49,978	9,548	6,461	15,177	10,607	8,182
162	Percent of all families	9.1	8.8	5.9	14.3	9.6	7.3
163	Percent with female heads	32.3	47.4	35.6	26.7	22.3	35.4
	Persons[2] below—						
164	Low income level	262,929	57,319	36,428	75,112	55,379	38,639
165	Percent related children under 18 years	36.9	33.8	34.8	40.9	33.7	40.0
166	Percent 65 years and over	16.9	18.9	14.3	17.3	17.2	15.5
167	Number of unrelated individuals	72,951	21,503	12,138	14,692	16,020	8,554

[1] 14 years old and over.
[2] Excludes inmates of institutions, members of the Armed Forces living in barracks, college students in dormitories, and unrelated individuals under 14 years.

Item No.	Item	State total	1st	2d	3d	4th	5th
	CENSUS OF POPULATION, 1970—Con.						
	VETERAN STATUS						
168	Civilian males, 18 years old and over	645,642	136,826	133,422	123,449	136,332	115,578
169	Veterans	317,155	68,761	68,326	55,686	60,420	63,944
170	Percent of total	49.1	50.3	51.2	45.1	44.3	55.3
171	Vietnam	58,667	13,014	11,831	9,287	10,406	14,122
172	Korea	67,520	12,380	15,997	11,590	13,209	14,355
173	World War II	129,268	29,114	27,323	24,606	23,613	24,600
174	World War I and other service	61,700	14,253	13,175	10,203	13,192	10,867
	EMPLOYMENT STATUS						
175	Total labor force, 16 years old and over	910,653	198,414	183,592	167,394	175,278	185,895
176	Armed Forces	48,520	5,674	656	22,531	440	19,233
177	Civilian	862,133	192,740	182,936	144,863	174,838	166,662
178	Employed	825,776	184,899	176,406	137,018	167,322	160,039
179	Unemployed	36,357	7,841	6,530	7,845	7,516	6,623
180	Percent of civilian labor force	4.2	4.1	3.6	5.4	4.3	4.0
181	Male civilian, 16 years old and over	531,352	109,536	115,188	93,140	111,312	102,173
182	Employed	510,408	104,780	111,330	88,351	107,253	98,693
183	Unemployed	20,944	4,756	3,858	4,789	4,059	3,480
184	Female civilian, 16 years old and over	330,781	83,204	67,748	51,723	63,526	64,489
185	Employed	315,368	80,119	65,076	48,667	60,069	61,346
186	Unemployed	15,413	3,085	2,672	3,056	3,457	3,143
	CLASS OF WORKER						
187	Private wage and salary workers	583,083	139,260	128,614	87,435	110,895	116,778
188	Government workers	163,519	33,683	35,282	32,716	32,718	29,121
189	Federal	47,912	10,571	10,536	10,230	5,405	11,170
190	State	42,309	7,940	8,892	9,086	11,381	4,015
191	Local	73,298	15,172	14,854	13,400	15,932	13,936
192	Self-employed workers	73,856	11,253	11,625	15,537	22,163	13,285
	INDUSTRY						
	Employed in—						
193	Manufacturing	120,581	25,847	33,585	16,058	20,404	24,699
194	Transportation, communications, and other public utilities	60,688	14,374	12,695	9,349	11,535	12,724
195	Construction	54,668	8,706	12,417	8,822	13,090	11,645
196	Agriculture, forestry, and fisheries	38,093	1,432	2,419	11,725	17,358	5,174
197	Mining	14,232	2,132	2,167	5,218	3,338	1,380
198	Wholesale and retail trade	183,611	42,063	38,549	29,248	36,358	37,366
199	Finance, insurance, and real estate	46,409	14,543	9,922	4,479	7,560	9,878
200	Business and repair services	28,559	7,406	7,131	3,128	4,440	6,448
201	Personal services	39,834	10,242	6,562	7,084	8,611	7,319
202	Professional and related services	175,632	43,671	36,919	29,442	34,875	30,681
203	Educational services	83,414	15,826	19,496	14,251	19,701	14,148
204	Public administration	54,900	12,425	12,275	11,446	7,718	11,035
	OCCUPATION						
	Male employed:						
205	White collar	231,967	55,398	58,785	29,493	40,865	47,400
206	Percent of total	45.4	52.9	52.8	33.4	38.1	48.0
207	Professional and technical workers	90,386	20,829	25,953	9,746	15,868	17,990
208	Managers and administrators	65,316	14,089	15,061	9,974	12,702	13,487
209	Salesworkers	39,304	10,355	9,565	4,659	6,564	8,151
210	Clerical workers	36,961	10,125	8,206	5,114	5,731	7,772
211	Blue collar	203,530	37,347	42,640	40,496	43,839	39,228
212	Craftsmen and foremen	97,796	16,353	22,554	18,334	20,808	19,769
213	Operatives	75,037	14,755	14,483	15,680	16,487	13,632
214	Nonfarm laborers	30,697	6,239	5,603	6,482	6,544	5,827
215	Service workers	45,468	11,561	8,762	8,500	8,339	8,294
216	Farmworkers	29,443	476	1,141	9,861	14,209	3,771
	Female employed:						
217	White collar	213,141	57,639	46,512	29,806	37,762	41,350
218	Percent of total	67.6	71.8	71.5	61.2	62.9	67.4
219	Professional and technical workers	57,994	16,213	12,306	8,745	10,195	10,512
220	Managers and administrators	13,409	3,456	2,613	2,223	2,392	2,722
221	Salesworkers	24,219	5,489	5,249	3,758	4,953	4,767
222	Clerical workers	117,519	32,481	26,344	15,080	20,222	23,349
223	Blue collar	30,652	6,762	6,752	4,440	6,290	6,406
224	Operatives	22,712	5,125	5,113	3,092	4,635	4,745
225	Service workers	69,002	15,540	11,421	13,848	15,114	13,063
226	Private household	8,381	2,312	1,376	1,440	1,595	1,654
227	Farmworkers	2,573	177	392	574	904	527
	MEANS OF TRANSPORTATION TO WORK						
228	Workers using private automobile	698,742	145,983	153,476	119,215	129,039	151,026
229	Workers using public transport	25,330	15,212	4,092	2,031	975	2,965
	MIGRATION						
230	Persons 5 years old and over, 1970[1]	2,021,277	408,181	399,868	406,041	404,663	402,503
	Residence in 1965:						
231	Same house as in 1970 (nonmovers)	867,755	177,282	158,433	195,948	174,851	161,200
232	Different house, same State	643,538	129,867	136,942	116,645	146,248	113,831
233	Different State or abroad	392,854	76,066	82,825	68,145	62,870	102,981

[1] Includes persons who moved, residence in 1965 not reported.

Item No.	Item	State total	1st	2d	3d	4th	5th
	CENSUS OF HOUSING, 1970						
234	All housing units (incl. seasonal and migratory)	757,053	169,539	140,966	149,272	155,661	141,492
235	All year-round units	742,858	169,508	139,137	144,563	148,927	140,589
236	Urban	573,399	169,508	120,606	86,415	74,425	122,182
237	Rural nonfarm	144,183	-	17,429	49,281	62,050	15,538
238	Rural farm	25,276	-	1,102	8,867	12,452	2,869
239	Metropolitan (SMSA)	518,995	169,508	139,137	56,211	22,802	131,103
240	Urban	484,678	169,508	121,414	50,492	21,266	121,698
241	Central cities	271,191	168,021	24,213	38,592	-	39,717
242	Outside central cities	213,487	1,487	97,201	11,900	21,266	81,981
243	Rural	34,317	-	17,723	5,719	1,536	9,405
244	Nonmetropolitan	223,863	-	-	88,353	126,126	9,485
245	Occupied units	690,928	161,815	133,092	128,579	134,318	132,986
246	White	666,125	145,301	131,712	125,895	133,273	129,874
247	Negro	18,753	14,274	405	1,787	233	1,992
248	Owner-occupied units	438,148	80,321	89,132	89,576	91,115	88,047
249	Percent of all occupied	63.4	49.6	67.0	69.7	67.8	66.2
250	White	426,567	72,895	88,540	88,143	90,519	86,543
251	Negro	8,719	6,585	114	989	141	861
252	Renter-occupied units	252,780	81,494	43,960	39,003	43,203	44,939
253	White	239,558	72,406	43,172	37,752	42,734	43,331
254	Negro	10,034	7,689	291	798	92	1,131
	Year-round units—						
255	With 1 and 2 rooms	49,649	19,560	6,409	8,617	8,165	6,839
256	With 3 and 4 rooms	250,673	62,223	42,775	52,230	50,394	42,971
257	With 5 and 6 rooms	281,598	53,612	52,878	63,418	60,033	51,667
258	With 7 rooms or more	160,938	34,113	37,076	20,299	30,336	39,111
259	Median number of rooms	4.9	4.6	5.2	4.8	4.9	5.2
260	With 1 unit in structure	533,039	96,050	102,749	116,886	114,581	102,823
261	With 2-4 units in structure	63,646	19,137	13,222	8,425	11,559	11,269
262	With 5-49 units in structure	95,594	43,160	15,447	8,386	11,129	17,335
263	With 50 or more units in structure	19,432	10,807	3,439	1,812	1,165	2,171
264	Mobile home or trailer	31,147	353	4,280	9,055	10,493	6,990
	In structure built—						
265	1960 to March 1970	232,900	34,971	59,594	35,661	50,193	52,567
266	1950 to 1959	182,009	39,628	40,119	27,825	29,720	44,710
267	1940 to 1949	79,065	23,165	14,442	14,554	13,995	12,867
268	1939 and earlier	248,884	71,744	24,983	66,524	55,019	30,445
269	With 1-1½ bathrooms	546,197	126,456	94,762	115,627	112,649	96,580
270	With 2 or more bathrooms	157,994	34,776	40,544	15,305	27,068	40,301
271	With other bathroom arrangement or none	38,447	8,281	3,840	13,627	9,002	3,686
	Occupied units—						
272	With all plumbing facilities	669,871	155,617	131,195	121,716	130,226	130,993
273	1 or more persons per room	42,551	6,844	6,751	12,198	9,147	7,618
274	Lacking some or all plumbing facilities	21,057	6,198	1,897	6,863	4,092	1,993
275	Percent of occupied units	3.0	3.8	1.4	5.3	3.0	1.5
	Persons per unit:						
276	1 person	124,581	45,363	18,353	21,446	20,653	18,643
277	2-3 persons	318,913	75,232	61,913	58,228	62,045	61,430
278	4-5 persons	180,113	30,172	40,088	33,301	37,694	38,898
279	6 persons or more	67,321	11,048	12,739	15,606	13,925	14,015
280	Median	2.6	2.2	2.9	2.8	2.8	2.9
	Persons per room:						
281	1.00 or less	645,590	154,634	126,164	114,885	124,537	125,225
282	More than 1.00	45,338	7,180	6,927	13,694	9,782	7,761
	Automobiles available:						
283	1 per household	314,641	72,277	51,709	68,153	65,558	56,871
284	2 or more per household	300,418	58,475	72,330	43,806	58,266	67,573
	Value:						
285	Specified owner-occupied units	360,158	72,040	78,528	68,577	66,360	74,673
286	Less than $5,000	11,997	411	462	7,205	3,057	870
287	$5,000-$9,999	42,978	5,446	4,014	18,286	10,062	5,180
288	$10,000-$14,999	79,654	18,167	11,782	19,671	14,558	15,458
289	$15,000-$19,999	93,857	21,101	19,845	14,168	18,640	20,091
290	$20,000-$24,999	58,794	11,285	17,934	5,316	10,332	13,942
291	$25,000-$34,999	47,618	9,563	16,502	2,969	6,820	11,779
292	$35,000-$49,999	18,222	4,359	6,308	744	1,961	4,853
293	$50,000 or more	7,038	1,708	1,681	218	930	2,500
294	Median value	$17,421	$17,843	$20,881	$12,236	$16,476	$18,939
	Gross monthly rent:						
295	Specified renter-occupied units	225,849	78,385	41,606	30,900	34,145	40,630
296	Less than $40	6,475	2,532	627	1,692	1,126	490
297	$40-$59	19,237	8,233	2,062	4,430	2,841	1,644
298	$60-$79	32,516	12,502	3,588	6,671	5,598	4,120
299	$80-$99	36,226	12,409	5,181	5,736	6,729	6,139
300	$100-$149	81,244	25,511	17,704	8,522	11,913	17,547
301	$150-$199	33,251	10,635	8,935	3,137	4,452	8,078
302	$200 or more	14,900	6,563	3,509	712	1,486	2,612
303	Median rent	$111	$107	$126	$89	$103	$123

- Represents zero.

Population Characteristics for Places With 10,000 or More Inhabitants, by Congressional Districts: 1970

Place and congressional district	Total population	Change, 1960-1970	Female	Negro	Foreign stock	18 years and over	65 years and over	Median age: Entire population	Median age: Voting-age population	Median school years completed[1]	Median family income in 1969	Number of families: Total	Number of families: With income of– Less than $3,000	$3,000-$10,000	$15,000 or more	Unemployed civilian labor force
		Percent	*Percent*	*Percent*	*Percent*	*1,000*	*1,000*	*Years*	*Years*	*Years*	*Dollars*		*Percent*	*Percent*	*Percent*	*Percent*
DISTRICT 1																
Denver (part)	[2]437,108	([2])	52.8	10.6	16.5	308.1	52.1	30.0	42.7	12.5	9,933	107,607	8.7	41.7	23.2	4.1
DISTRICT 2																
Arvada (part)	[3]45,395	([3])	50.4	(Z)	9.7	25.2	1.4	23.6	38.6	12.7	11,954	11,218	2.7	29.3	25.7	2.3
Boulder	67,070	77.3	50.2	0.7	12.9	48.3	4.4	23.1	30.4	14.0	11,435	14,409	6.0	34.7	29.8	4.7
Denver (part)	[2]73,385	([2])	51.8	1.1	14.3	46.5	6.4	25.4	40.9	11.3	8,487	18,724	10.6	51.6	11.3	4.2
Lakewood	92,993	(NA)	51.1	0.2	11.8	57.6	4.5	26.9	39.4	12.7	12,421	24,049	3.6	27.9	32.0	2.9
Longmont	23,278	102.0	51.8	(Z)	11.3	14.9	2.5	27.3	40.7	12.4	10,010	6,178	7.0	42.9	17.4	4.5
Wheat Ridge	29,994	(NA)	52.3	0.2	14.6	20.3	2.7	31.0	44.7	12.6	11,705	8,369	3.8	34.4	29.9	2.6
DISTRICT 3																
Colorado Springs (part)	[4]24,777	([4])	49.0	8.4	12.1	14.9	0.7	23.1	32.6	12.6	8,850	6,189	7.4	50.5	13.2	4.2
Durango	10,694	-1.9	51.5	0.5	7.2	7.1	1.1	25.0	41.7	12.4	8,354	2,546	11.9	49.3	15.2	4.3
Fort Carson	19,421	(NA)	12.6	17.0	11.5	16.8	(Z)	21.6	21.9	12.5	6,478	1,201	4.8	77.5	2.7	8.7
Pueblo	97,565	6.9	51.2	2.0	13.7	62.8	9.7	27.8	43.7	12.1	8,550	23,701	10.2	52.4	12.3	6.0
Security-Widefield	15,315	(NA)	49.9	3.9	15.1	7.7	0.2	18.1	38.1	12.5	9,008	3,515	7.7	49.7	13.1	7.2
DISTRICT 4																
Fort Collins	43,365	73.2	50.3	0.5	12.3	32.1	3.6	22.1	28.8	12.8	8,899	9,446	9.6	48.1	17.9	6.1
Grand Junction	20,167	7.9	53.1	0.3	10.1	14.4	3.1	32.4	47.0	12.3	8,080	5,060	11.1	54.7	13.1	6.1
Greeley	38,900	47.8	54.0	0.3	14.3	27.7	3.8	23.2	33.9	12.5	9,090	8,937	10.0	46.6	16.9	4.9
Loveland	16,219	66.6	52.4	0.1	14.9	10.9	2.6	31.3	46.5	12.3	9,047	4,235	9.6	48.1	12.0	4.5
North Glenn	27,985	(NA)	49.8	0.4	9.6	14.1	0.2	18.2	34.8	12.6	11,699	6,428	1.6	29.6	22.1	3.8
Sherrelwood	18,860	(NA)	50.7	0.2	10.4	9.9	0.3	20.5	37.0	12.5	11,164	4,449	2.3	35.3	22.4	2.8
Sterling	10,801	-1.1	51.5	0.4	14.3	7.3	1.4	27.4	43.1	12.3	8,473	2,616	9.4	53.2	13.1	2.4
Westminster (part)	[5]16,851	([5])	50.5	(Z)	10.3	9.4	0.6	23.1	38.3	12.4	11,264	4,140	2.9	35.9	21.5	2.3
DISTRICT 5																
Arvada (part)	[3]1,435	([3])	51.7	(Z)	10.3	0.8	(Z)	25.1	39.7	12.5	11,488	343	(Z)	32.1	24.5	2.1
Aurora (part)[6]	[7]74,886	([7])	49.5	1.0	13.0	47.9	2.8	24.2	35.3	12.6	10,552	18,719	5.2	40.5	21.8	3.5
Colorado Springs (part)	[4]110,339	([4])	52.0	4.5	11.7	72.2	9.5	25.0	39.1	12.6	9,149	28,513	9.1	46.7	17.9	6.0
Commerce City	17,451	94.1	50.4	1.2	9.2	10.0	0.8	22.3	38.2	11.2	8,803	4,166	9.0	50.9	10.6	5.5
Denver (part)	[2]2,352	([2])	49.0	1.9	16.4	1.4	0.2	23.4	40.4	8.9	6,864	546	15.9	65.2	2.9	8.3
Derby	10,287	0.8	49.9	(Z)	9.4	5.6	0.3	20.8	37.6	11.1	9,108	2,359	7.4	50.7	10.0	5.2
Englewood	33,697	0.9	52.0	0.2	11.9	22.5	3.2	29.2	43.7	12.3	10,003	9,053	6.1	43.8	18.5	3.5
Littleton Southeast	22,859	(NA)	50.2	0.3	11.1	12.0	0.3	20.3	39.0	14.2	15,273	5,521	2.0	12.2	51.2	2.1
Littleton	26,397	93.6	51.0	0.2	10.4	16.0	1.3	25.7	39.5	12.8	12,740	6,594	3.1	28.2	35.1	2.6
Thornton (part)[6]	[8]12,592	([8])	50.2	0.6	7.0	6.6	0.2	19.4	36.8	12.2	10,358	2,798	3.8	43.1	16.1	3.1
Westminster (part)	[5]2,509	([5])	49.9	(Z)	11.8	1.5	0.1	23.2	36.7	12.4	10,896	595	5.2	34.6	18.5	4.0

NA Not available. Z Less than 0.05 percent or less than 50.
[1] Persons 25 years and over.
[2] Total 1970 population, 512,845; percent change, 1960-1970, 4.2.
[3] Total 1970 population, 46,830; percent change, 1960-1970, 143.3.
[4] Total 1970 population, 135,116; percent change, 1960-1970, 92.4.
[5] Total 1970 population, 19,360; percent change, 1960-1970, 40.3.
[6] Parts with less than 1,000 population in a congressional district omitted.
[7] Total 1970 population, 74,916; percent change, 1960-1970, 54.4.
[8] Total 1970 population, 13,519; percent change, 1960-1970, 17.4.

Map of Congressional Districts, Counties, Towns, Selected Cities, and Borough

(6 Districts)

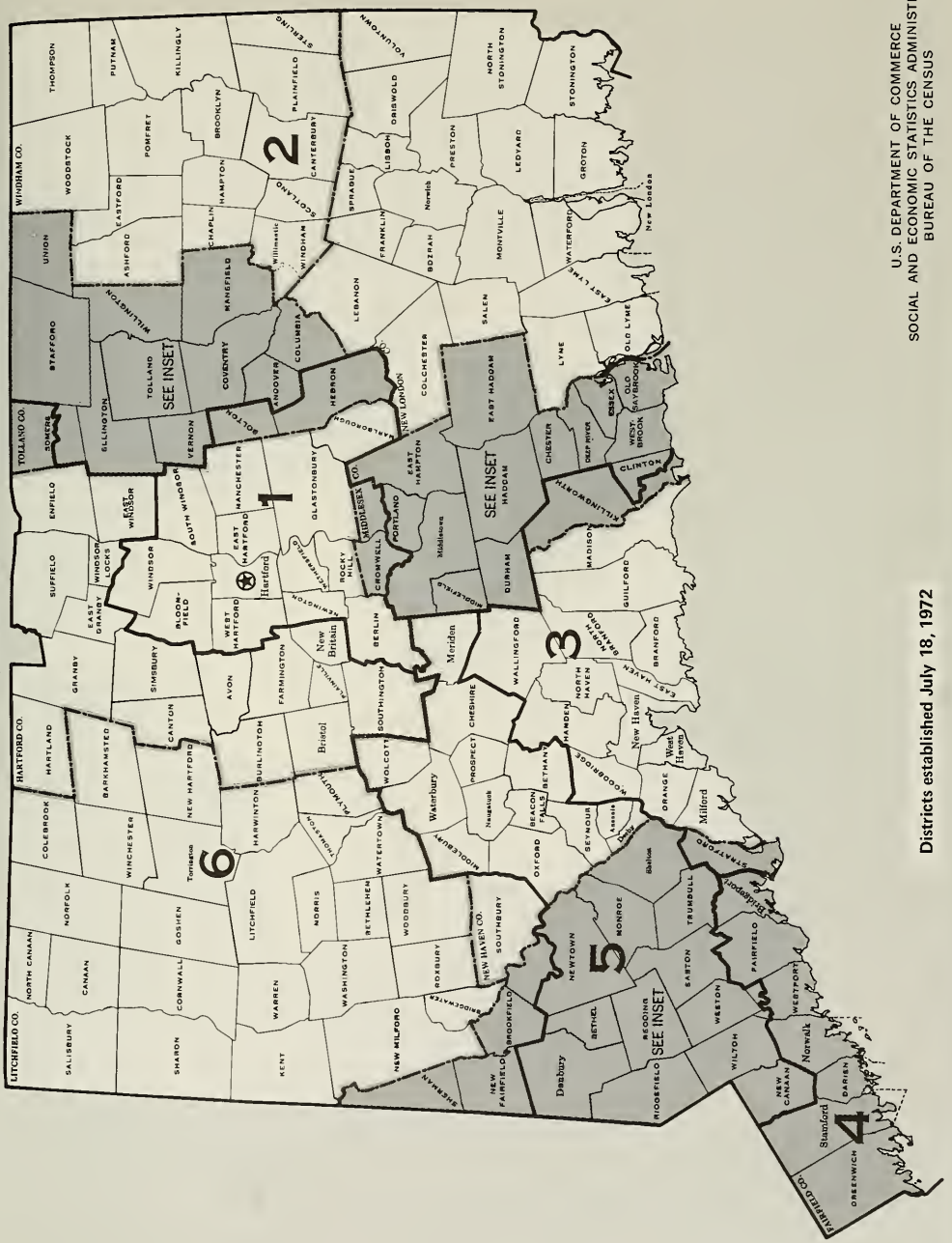

U.S. DEPARTMENT OF COMMERCE
SOCIAL AND ECONOMIC STATISTICS ADMINISTRATION
BUREAU OF THE CENSUS

Districts established July 18, 1972

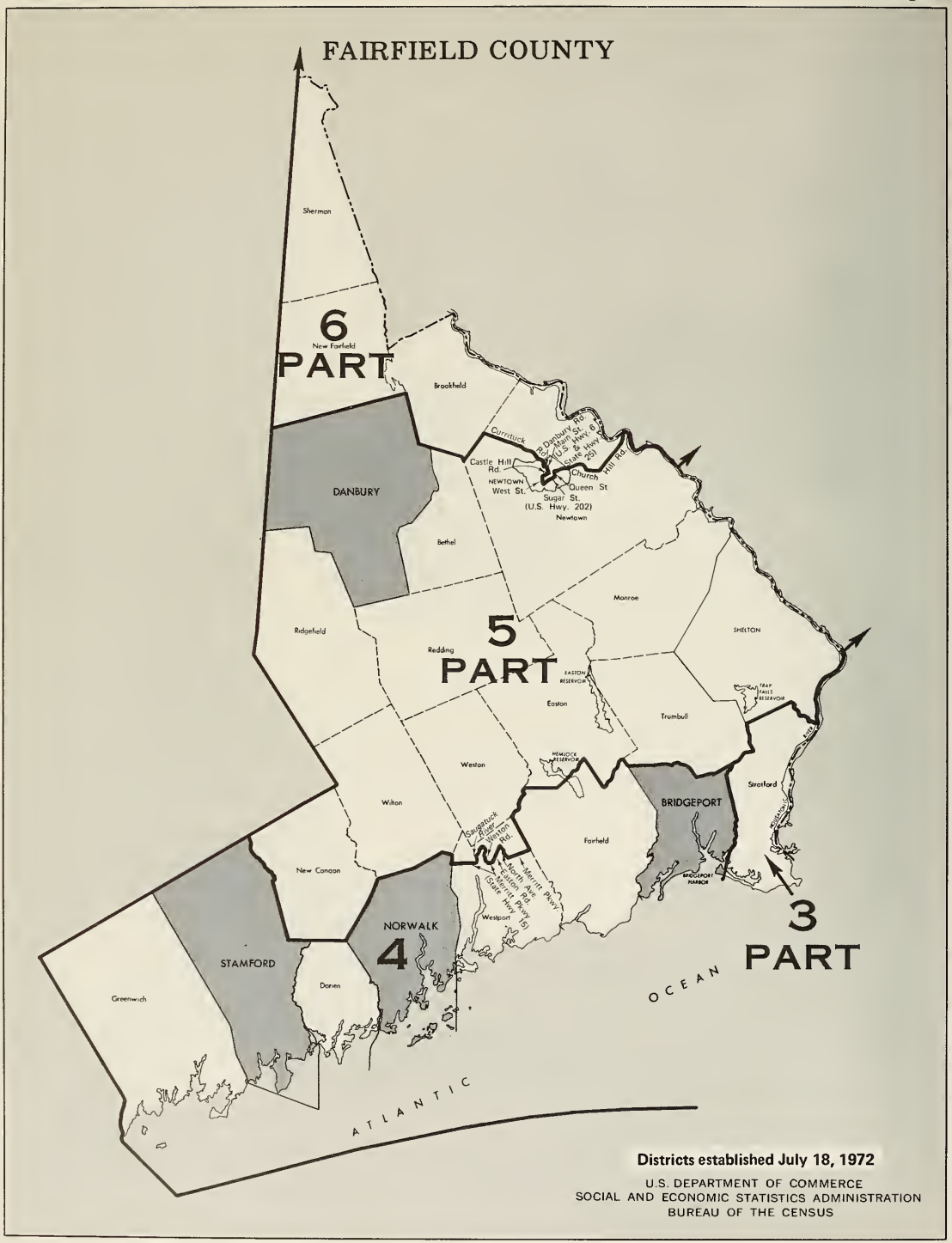

Districts established July 18, 1972

U.S. DEPARTMENT OF COMMERCE
SOCIAL AND ECONOMIC STATISTICS ADMINISTRATION
BUREAU OF THE CENSUS

MIDDLESEX COUNTY

U.S. DEPARTMENT OF COMMERCE
SOCIAL AND ECONOMIC STATISTICS ADMINISTRATION
BUREAU OF THE CENSUS

Districts established July 18, 1972

TOLLAND COUNTY

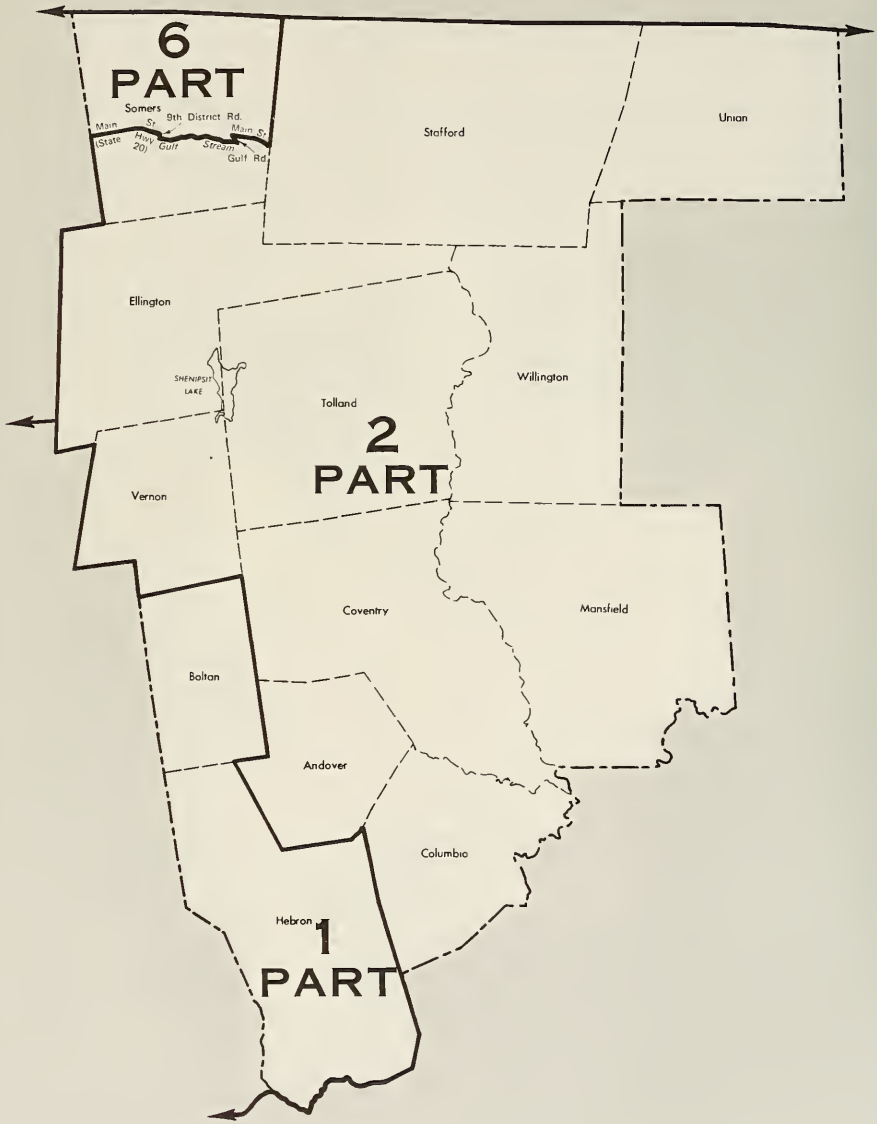

U.S. DEPARTMENT OF COMMERCE
SOCIAL AND ECONOMIC STATISTICS ADMINISTRATION
BUREAU OF THE CENSUS

Districts established July 18, 1972

Item No.	Item	State total	1st	2d	3d	4th	5th	6th
	ELECTIONS *							
1	Vote cast for Representative, 1970	[1]1,070,504	194,737	160,693	178,537	167,927	182,270	186,303
2	Democratic Party	531,523	94,644	75,744	97,106	72,999	95,964	95,066
3	Republican Party	524,953	94,361	84,949	76,306	93,570	84,590	91,177
4	Percent for party with most votes	49.7	48.6	52.9	54.4	55.7	52.6	51.0
5	Vote cast for Representative, 1968	[1]1,206,941	214,136	182,090	207,341	201,726	202,599	199,013
6	Democratic Party	625,278	130,634	99,120	112,091	98,462	108,607	76,364
7	Republican Party	569,957	82,892	81,865	88,112	101,218	93,240	122,630
8	Percent for party with most votes	51.8	61.0	54.4	54.1	50.2	53.6	61.6
9	Vote cast for Representative, 1966	[1]1,003,617	184,843	149,007	175,591	162,170	167,259	164,297
10	Democratic Party	543,149	105,867	84,442	94,198	85,213	94,370	79,059
11	Republican Party	443,319	77,546	63,685	72,647	76,957	72,832	79,652
12	Percent for party with most votes	54.1	57.3	56.7	53.6	52.5	56.4	48.5
13	Vote cast for President, 1968	[1]1,256,232	221,636	188,368	215,768	211,536	212,935	204,689
14	Democratic Party	621,561	125,090	95,604	102,907	92,922	100,828	104,210
15	Republican Party	556,721	85,854	82,739	96,553	105,455	96,604	89,516
16	George Wallace Party	76,650	10,692	10,025	16,308	13,159	15,503	10,963
17	Percent for party with most votes	49.5	56.4	50.8	47.7	49.9	47.4	50.9
	CENSUS OF POPULATION, 1970							
18	Total population, 1970	3,032,217	505,418	505,493	505,293	505,366	505,316	505,331
19	Percent of State total	100.0	16.7	16.7	16.7	16.7	16.7	16.7
20	Total population, 1960	2,535,234	438,628	393,344	443,540	454,610	404,378	400,734
21	Percent change, 1960 to 1970	19.6	15.2	28.5	14.0	11.2	25.0	26.1
	Average population per district, 1970	505,370	(X)	(X)	(X)	(X)	(X)	(X)
22	Population above (+) or below (−) average	(X)	+48	+123	−77	−4	−54	−39
23	Percent above (+) or below (−) average	(X)	+0.0094	+0.0243	−0.0152	−0.0007	−0.0106	−0.0077
24	Land area ... sq. mi.	4,862	382	1,834	382	188	585	1,491
25	Population per square mile, 1970	623.7	1,323.1	275.6	1,322.8	2,688.1	863.8	338.9
	SEX AND RESIDENCE							
26	Male	1,470,763	242,165	250,734	243,814	241,335	245,024	247,467
27	Female	1,561,455	263,251	254,759	261,480	264,033	260,290	257,862
28	Urban	2,343,971	455,763	238,894	450,665	486,724	393,569	323,781
29	Percent of total population	77.3	90.2	47.3	89.2	96.3	77.9	64.1
30	Rural nonfarm	673,296	48,447	259,842	53,619	18,491	110,646	176,961
31	Rural farm	14,951	1,208	6,757	1,008	150	1,101	4,589
32	Metropolitan (SMSA)	2,505,990	497,355	255,702	452,413	505,366	410,644	388,945
33	Percent of total population	82.6	98.4	50.6	89.5	100.0	81.3	77.0
34	Urban	2,193,807	471,597	146,260	431,458	497,183	362,345	292,325
35	Central cities	1,067,242	164,752	73,099	137,739	345,048	214,565	133,427
36	Outside central cities	1,126,565	306,845	73,161	293,719	152,135	147,780	158,898
37	Rural	312,183	25,758	109,442	20,955	8,183	48,299	96,620
38	Nonmetropolitan	526,227	8,063	249,791	52,880	–	94,672	116,386
	RACE AND NATIVITY							
39	White	2,839,166	451,797	491,369	458,748	452,721	485,445	497,191
40	Negro	181,504	51,569	11,501	44,429	50,201	18,561	7,094
41	Percent of total population	6.0	10.2	2.3	8.8	9.9	3.7	1.4
50A	Persons of Spanish heritage	73,367	14,857	5,746	9,353	24,427	11,727	7,559
50B	Percent of total population	2.4	2.9	1.1	1.9	4.8	2.3	1.5
60	Total foreign stock	969,970	173,309	132,696	157,834	177,306	169,876	159,500
61	Percent of total population	32.0	34.3	26.3	31.2	35.1	33.6	31.6
62	Foreign born	261,658	53,868	30,646	37,599	56,064	43,041	40,973
63	Native of foreign or mixed parentage	708,312	119,441	102,050	120,235	121,242	126,835	118,527
	Country of origin of foreign stock:							
70B	Canada	126,326	28,337	28,860	11,065	11,469	20,038	26,619
70G	Germany	60,300	9,115	7,985	10,179	10,632	10,828	11,464
70J	Ireland	60,376	13,761	5,854	11,659	11,174	11,329	6,879
70K	Italy	227,820	33,805	20,531	52,374	42,525	45,775	32,838
70O	Poland	103,837	18,675	15,744	12,598	14,243	15,788	26,463
70T	United Kingdom	71,538	11,690	12,318	11,494	14,011	11,902	10,188
70U	U.S.S.R	48,158	12,109	6,061	10,902	8,800	6,001	4,596
	Mother tongue (other than English):							
80A	French	142,142	31,492	38,641	8,493	8,722	19,900	34,750
80B	German	69,253	10,513	9,956	10,399	11,818	12,234	14,180
80D	Italian	222,461	31,977	20,682	51,861	40,768	45,290	31,875
80E	Polish	114,199	19,241	18,949	12,571	14,146	17,506	31,283
80G	Spanish	58,382	12,581	3,802	7,190	20,680	9,310	5,133
80I	Yiddish	32,158	9,810	4,031	7,326	6,761	3,062	1,512

– Represents zero. X Not applicable.
* Data for congressional districts reflect party vote for Representatives; not necessarily comparable as vote cast for individual candidates. See text.
[1] Includes scattered votes not distributed in district-by-district tabulation.

Item No.	Item	State total	1st	2d	3d	4th	5th	6th
	CENSUS OF POPULATION, 1970—Con.							
	AGE							
100	Under 5 years	252,594	40,132	45,669	40,250	39,496	42,947	43,940
101	5-13 years	541,800	84,630	92,561	86,516	86,071	95,611	95,933
102	14-15 years	119,935	19,112	19,558	19,314	19,713	20,865	21,283
103	16-17 years	109,951	18,017	17,467	18,188	18,814	19,153	18,297
104	18-20 years	140,716	23,993	28,730	24,220	22,946	20,419	20,560
105	21-24 years	181,340	32,129	36,141	33,840	27,577	24,649	27,210
106	25-34 years	373,527	61,877	67,596	61,188	58,005	60,475	64,288
107	35-44 years	357,081	57,220	56,716	58,070	61,793	61,666	61,440
108	45-54 years	380,147	64,587	54,891	65,250	67,995	65,236	62,281
109	55-61 years	212,760	37,758	31,496	35,651	39,314	35,301	33,419
110	62-64 years	72,251	13,258	10,318	12,760	12,803	11,581	11,599
111	65 years and over	290,116	52,703	44,350	50,047	50,841	47,411	45,079
112	18 years and over	2,007,938	343,525	330,238	341,026	341,274	326,738	325,876
113	White	1,897,849	312,817	321,755	315,273	311,263	315,385	321,024
114	Negro	102,406	29,391	6,789	24,231	28,366	10,467	4,208
115	18 years and over, Spanish heritage	39,500	7,635	3,212	5,143	13,440	6,239	3,984
116	Median age, total population ..... years	29.6	30.6	26.9	30.0	31.6	29.8	29.0
117	Median age, voting age population ..... years	43.6	44.4	40.8	43.8	45.1	44.4	43.3
	HOUSEHOLDS AND FAMILIES							
118	Number of households	934,449	163,216	148,565	157,801	161,122	151,429	152,748
119	Number of families	767,780	128,197	122,635	129,103	130,025	128,319	129,542
120	Number of unrelated individuals	250,970	49,551	53,478	44,411	43,882	29,694	30,751
121	Population in group quarters	84,719	13,197	31,616	13,064	8,739	9,181	9,102
122	Inmates of institutions	34,061	6,762	9,034	3,765	2,561	6,280	5,699
	MARITAL STATUS							
123	Male, 18 years old and over	948,439	159,866	161,312	160,248	157,767	153,517	155,898
124	Married (excludes separated)	691,556	112,219	114,785	114,580	114,765	116,105	118,828
125	Widowed	31,225	5,698	4,564	5,602	5,469	5,154	4,776
126	Divorced	21,722	4,223	3,948	3,272	3,800	3,186	3,331
127	Single	190,284	34,463	35,959	34,670	31,162	27,316	27,027
128	Female, 18 years old and over	1,059,498	183,659	168,925	180,778	183,504	173,221	169,977
129	Married (excludes separated)	638,603	111,991	112,841	114,730	115,378	115,667	117,757
130	Widowed	136,832	24,441	20,780	23,685	25,423	22,611	20,073
131	Divorced	34,998	7,018	5,299	6,068	6,778	5,136	4,791
132	Single	175,394	34,634	27,104	31,670	31,030	26,684	24,684
	EDUCATION							
133	Public school enrollment (ages 3-34)	662,119	106,455	116,734	106,975	98,742	113,007	119,650
134	Percent Negro	8.0	14.1	2.9	12.7	15.0	4.6	1.5
135	Nursery and kindergarten	59,609	8,880	10,825	9,748	8,979	10,314	10,785
136	Elementary (grades 1-8)	421,270	67,935	76,374	66,863	61,753	71,758	76,236
137	Secondary (grades 9-12)	181,240	29,640	29,535	30,364	28,010	30,935	32,629
138	Private school enrollment	126,850	18,522	15,666	20,267	29,094	25,416	17,913
139	Elementary (grades 1-8)	70,224	9,007	7,839	11,449	16,591	15,237	10,060
140	Secondary (grades 9-12)	35,823	6,514	4,796	5,378	8,337	6,345	4,536
141	College enrollment	112,058	18,610	24,238	24,933	16,249	14,247	13,979
142	Persons 25 years old and over	1,685,881	287,403	265,366	282,966	290,751	281,669	278,104
143	Completed 5 years of school or less	99,269	19,120	13,456	14,719	18,308	17,807	15,986
144	Completed 8 years of school	217,973	32,862	38,630	37,862	34,871	37,088	36,510
145	Completed 4 years of high school or more	944,927	163,108	142,470	160,866	166,283	157,940	154,605
146	Completed 4 years of college or more	230,342	39,144	30,999	37,696	50,052	38,346	34,312
147	Median years of school completed	12.2	12.2	12.1	12.2	12.3	12.2	12.2
	INCOME IN 1969							
	Families with income of—							
148	Less than $3,000	41,251	7,047	7,938	7,868	6,742	5,858	5,849
149	$3,000-$4,999	43,089	7,575	7,744	7,823	7,153	6,614	6,336
150	$5,000-$6,999	59,707	9,720	11,113	10,633	9,981	9,136	9,150
151	$7,000-$9,999	139,331	21,272	26,057	23,965	21,124	22,479	24,307
152	$10,000-$14,999	245,724	41,133	40,430	41,842	35,121	41,377	45,626
153	$15,000-$24,999	177,092	31,932	24,056	28,698	30,730	31,276	30,455
154	$25,000 or more	61,587	9,518	5,298	8,273	19,173	11,478	7,920
155	Percent families with $15,000 or more	31.1	32.3	23.9	28.6	38.4	33.3	29.6
156	Median family income	$11,808	$12,031	$10,885	$11,463	$12,692	$12,200	$11,898
157	White	$12,011	$12,472	$10,934	$11,735	$13,261	$12,346	$11,937
158	Negro	$7,790	$7,505	$8,346	$7,551	$7,936	$7,745	$9,417
159	Unrelated individuals, median income[1]	$3,361	$4,054	$2,541	$2,893	$3,865	$3,561	$3,674
160	Per capita income, all persons	$3,870	$3,958	$3,284	$3,641	$4,757	$3,915	$3,680
	Families below—							
161	Low income level	40,973	7,213	7,877	7,832	7,104	5,697	5,331
162	Percent of all families	5.3	5.6	6.4	6.1	5.5	4.4	4.1
163	Percent with female heads	44.5	52.3	44.2	45.8	46.4	40.8	34.9
	Persons[2] below—							
164	Low income level	212,673	39,290	39,702	40,511	37,032	29,350	27,293
165	Percent related children under 18 years	36.9	39.3	38.5	36.3	37.8	35.3	32.8
166	Percent 65 years and over	21.8	17.8	20.8	20.6	22.1	25.4	26.0
167	Number of unrelated individuals	62,198	11,718	11,189	11,788	10,338	8,683	8,613

[1] 14 years old and over.
[2] Excludes inmates of institutions, members of the Armed Forces living in barracks, college students in dormitories, and unrelated individuals under 14 years.

Item No.	Item	State total	1st	2d	3d	4th	5th	6th
	CENSUS OF POPULATION, 1970—Con.							
	VETERAN STATUS							
168	Civilian males, 18 years old and over	933,052	159,522	147,313	160,017	157,485	153,300	155,575
169	Veterans	459,310	76,057	73,647	77,159	75,851	77,499	78,970
170	Percent of total	49.2	47.7	50.0	48.2	48.2	50.6	50.8
171	Vietnam	65,695	11,727	12,480	10,672	9,140	9,862	11,809
172	Korea	92,074	14,174	16,462	14,684	14,210	16,105	16,348
173	World War II	209,695	34,929	29,789	36,654	38,245	35,990	34,120
174	World War I and other service	91,846	15,227	14,916	15,149	14,256	15,542	16,693
	EMPLOYMENT STATUS							
175	Total labor force, 16 years old and over	1,314,275	229,336	213,546	220,849	222,505	211,691	216,867
176	Armed Forces	15,575	378	14,119	248	290	222	328
177	Civilian	1,298,700	228,958	199,427	220,601	222,215	211,469	216,539
178	Employed	1,253,166	222,190	191,897	213,059	215,006	203,227	208,353
179	Unemployed	45,534	6,768	7,530	7,542	7,209	8,242	8,186
180	Percent of civilian labor force	3.5	3.0	3.8	3.4	3.2	3.9	3.8
181	Male civilian, 16 years old and over	792,081	134,541	122,714	133,970	135,761	130,869	134,237
182	Employed	767,041	130,636	118,775	129,848	131,478	126,539	129,797
183	Unemployed	25,040	3,905	3,939	4,122	4,283	4,330	4,440
184	Female civilian, 16 years old and over	506,619	94,417	76,713	86,631	86,454	80,600	82,302
185	Employed	486,125	91,554	73,122	83,211	83,528	76,688	78,556
186	Unemployed	20,494	2,863	3,591	3,420	2,926	3,912	3,746
	CLASS OF WORKER							
187	Private wage and salary workers	1,015,176	179,696	145,425	173,011	178,142	167,293	171,920
188	Government workers	164,226	31,359	34,611	27,784	23,187	23,234	24,342
189	Federal	28,760	5,413	6,626	6,030	4,434	3,210	3,142
190	State	43,050	9,302	14,898	4,948	2,498	5,034	6,487
191	Local	92,416	16,644	13,087	16,806	16,255	14,990	14,713
192	Self-employed workers	69,916	10,655	11,039	11,652	13,049	12,117	11,375
	INDUSTRY							
	Employed in—							
193	Manufacturing	435,944	60,863	69,385	65,583	72,607	83,454	83,123
194	Transportation, communications, and other public utilities	60,061	8,479	8,533	14,975	10,167	9,673	8,244
195	Construction	72,341	13,657	12,301	11,337	11,288	11,589	12,227
196	Agriculture, forestry, and fisheries	14,387	2,279	3,787	1,530	1,649	1,920	3,185
197	Mining	1,727	155	211	260	397	380	318
198	Wholesale and retail trade	232,200	42,454	33,055	41,978	42,188	35,920	36,838
199	Finance, insurance, and real estate	78,172	28,944	7,189	9,903	11,706	7,979	13,096
200	Business and repair services	37,410	6,766	3,789	6,489	9,661	5,648	5,129
201	Personal services	38,174	6,977	5,179	6,372	8,971	5,521	5,229
202	Professional and related services	226,725	39,515	39,119	44,664	36,844	33,765	33,087
203	Educational services	103,486	15,902	20,033	22,250	14,784	14,448	16,066
204	Public administration	48,476	10,735	8,486	8,542	7,686	6,324	6,863
	OCCUPATION							
	Male employed:							
205	White collar	343,663	61,848	47,469	58,367	65,340	56,226	54,709
206	Percent of total	44.8	47.3	40.0	45.0	49.7	44.4	42.1
207	Professional and technical workers	136,582	23,861	20,690	23,472	24,190	22,387	22,057
208	Managers and administrators	96,202	15,346	11,958	15,458	21,238	17,443	14,783
209	Salesworkers	52,237	10,330	6,235	8,889	10,122	8,098	8,634
210	Clerical workers	58,642	12,311	8,586	10,548	9,790	8,298	9,235
211	Blue collar	356,506	56,644	59,976	59,513	54,466	60,717	64,844
212	Craftsmen and foremen	175,688	28,202	30,605	28,725	25,364	30,493	32,130
213	Operatives	143,220	22,177	23,428	24,227	22,082	24,274	26,839
214	Nonfarm laborers	37,598	6,265	5,943	6,561	7,020	5,950	5,875
215	Service workers	60,242	11,120	9,244	11,325	11,311	8,847	8,505
216	Farmworkers	6,631	1,024	2,086	643	359	750	1,738
	Female employed:							
217	White collar	313,834	66,249	43,581	55,161	54,735	46,407	48,432
218	Percent of total	64.6	72.4	59.6	66.3	65.5	60.5	61.7
219	Professional and technical workers	82,991	15,657	12,790	14,708	13,558	13,422	12,965
220	Managers and administrators	15,701	2,854	2,342	2,873	2,830	2,519	2,307
221	Salesworkers	35,562	6,860	5,156	6,080	6,621	5,720	5,193
222	Clerical workers	179,580	40,878	23,293	31,500	31,726	24,746	27,967
223	Blue collar	97,326	11,860	15,371	15,925	15,643	19,498	18,742
224	Operatives	84,112	9,834	12,985	13,842	13,770	17,066	16,343
225	Service workers	73,452	13,223	13,682	11,882	13,008	10,594	11,152
226	Private household	11,315	1,878	1,333	1,534	3,649	1,507	1,435
227	Farmworkers	1,513	222	487	243	142	189	230
	MEANS OF TRANSPORTATION TO WORK							
228	Workers using private automobile	1,027,153	169,023	171,653	171,817	163,558	169,418	181,175
229	Workers using public transport	88,734	27,960	3,834	15,914	25,732	11,623	4,637
	MIGRATION							
230	Persons 5 years old and over, 1970[1]	2,779,425	465,275	460,036	464,736	465,728	462,681	461,136
	Residence in 1965:							
231	Same house as in 1970 (nonmovers)	1,597,809	259,248	248,893	276,219	269,088	271,418	272,387
232	Different house, same State	710,270	124,766	121,829	120,500	103,499	121,292	118,615
233	Different State or abroad	309,034	45,985	60,660	43,198	64,864	49,141	45,245

[1] Includes persons who moved, residence in 1965 not reported.

Item No.	Item	State total	1st	2d	3d	4th	5th	6th
	CENSUS OF HOUSING, 1970							
234	All housing units (incl. seasonal and migratory)	981,013	167,700	161,010	165,358	165,916	158,406	162,829
235	All year-round units	968,978	167,560	156,415	163,125	165,505	157,456	159,263
236	Urban	761,726	153,338	75,961	146,777	159,920	125,919	101,928
237	Rural nonfarm	202,650	13,859	78,476	16,044	5,541	31,140	55,864
238	Rural farm	4,602	363	1,978	304	44	397	1,471
239	Metropolitan (SMSA)	802,898	165,233	79,503	146,866	165,505	128,579	119,108
240	Urban	711,752	157,831	47,860	140,795	162,954	114,645	90,441
241	Central cities	364,849	60,730	24,534	48,896	115,661	71,454	44,283
242	Outside central cities	346,903	97,101	23,326	91,899	47,293	43,191	46,158
243	Rural	91,146	7,402	31,643	6,071	2,551	13,934	28,667
244	Nonmetropolitan	166,079	2,327	76,912	16,259	-	28,876	40,154
245	Occupied units	933,207	163,094	148,693	157,620	160,956	151,240	152,059
246	White	879,800	147,801	145,147	144,505	146,125	145,983	150,139
247	Negro	50,258	14,757	2,902	12,447	14,181	4,864	1,654
248	Owner-occupied units	583,468	88,462	97,957	98,187	90,826	102,866	104,497
249	Percent of all occupied	62.5	54.2	65.9	62.3	56.4	68.0	68.7
250	White	570,582	85,280	96,754	94,587	87,889	101,481	103,814
251	Negro	11,666	3,037	969	3,337	2,689	1,195	544
252	Renter-occupied units	349,739	74,632	50,736	59,433	70,130	48,374	47,562
253	White	309,218	62,521	48,393	49,918	58,236	44,502	46,325
254	Negro	38,592	11,720	1,933	9,110	11,492	3,669	1,110
	Year-round units—							
255	With 1 and 2 rooms	38,869	10,854	4,715	6,148	9,080	4,112	4,234
256	With 3 and 4 rooms	262,916	49,213	40,964	43,809	50,809	38,649	39,866
257	With 5 and 6 rooms	453,574	75,326	75,380	81,174	64,056	77,371	80,055
258	With 7 rooms or more	213,619	32,165	35,356	31,993	41,560	37,323	35,107
259	Median number of rooms	5.2	5.1	5.3	5.2	5.1	5.3	5.3
260	With 1 unit in structure	572,382	83,478	101,070	95,482	86,051	99,602	105,772
261	With 2-4 units in structure	240,613	39,495	36,399	42,086	45,148	41,092	36,520
262	With 5-49 units in structure	120,932	37,514	12,872	20,229	23,955	13,557	13,785
263	With 50 or more units in structure	25,443	6,391	1,785	4,046	10,044	1,609	1,765
264	Mobile home or trailer	9,607	682	4,290	1,282	307	1,594	1,421
	In structure built—							
265	1960 to March 1970	223,572	36,701	42,573	35,296	29,427	38,324	40,967
266	1950 to 1959	207,138	36,201	29,632	34,711	35,925	34,887	35,795
267	1940 to 1949	112,146	22,522	14,426	20,263	22,441	15,294	17,415
268	1939 and earlier	426,121	72,136	69,783	72,755	77,713	68,949	65,086
269	With 1-1½ bathrooms	780,383	139,488	129,908	137,682	121,438	123,650	128,655
270	With 2 or more bathrooms	152,931	22,482	18,921	21,139	37,374	28,554	24,389
271	With other bathroom arrangement or none	35,670	5,584	7,482	4,317	6,724	5,269	6,269
	Occupied units—							
272	With all plumbing facilities	912,972	159,593	144,274	155,071	156,970	148,630	148,875
273	1 or more persons per room	53,248	8,885	7,853	8,577	9,738	9,102	9,086
274	Lacking some or all plumbing facilities	20,235	3,501	4,419	2,549	3,986	2,610	3,184
275	Percent of occupied units	2.2	2.1	3.0	1.6	2.5	1.7	2.1
	Persons per unit:							
276	1 person	149,142	30,403	23,137	25,272	28,146	21,482	21,090
277	2-3 persons	431,160	76,973	68,516	74,357	74,449	67,744	69,435
278	4-5 persons	259,895	41,223	41,530	43,124	43,765	45,235	44,864
279	6 persons or more	93,010	14,495	15,512	14,868	14,596	16,778	16,670
280	Median	2.8	2.6	2.9	2.8	2.7	3.0	3.0
	Persons per room:							
281	1.00 or less	878,834	154,036	140,601	148,950	150,936	141,978	142,796
282	More than 1.00	54,373	9,058	8,092	8,671	10,019	9,263	9,263
	Automobiles available:							
283	1 per household	399,300	73,240	69,165	67,474	66,009	59,502	64,285
284	2 or more per household	411,104	60,721	65,309	66,282	70,520	73,844	73,883
	Value:							
285	Specified owner-occupied units	477,030	75,180	76,144	81,500	73,272	85,852	84,676
286	Less than $5,000	966	41	539	113	46	95	129
287	$5,000-$9,999	7,099	318	2,825	776	341	1,040	1,740
288	$10,000-$14,999	30,464	2,593	10,254	4,199	1,305	5,631	6,328
289	$15,000-$19,999	84,211	11,823	19,658	14,207	3,756	15,165	19,284
290	$20,000-$24,999	109,027	20,251	18,129	21,720	9,044	17,097	22,675
291	$25,000-$34,999	127,707	24,967	16,332	25,066	19,276	21,289	20,936
292	$35,000-$49,999	68,934	11,096	6,200	10,881	17,103	13,744	9,958
293	$50,000 or more	48,622	4,091	2,207	4,538	22,401	11,791	3,626
294	Median value	$25,528	$26,027	$21,323	$24,939	$37,515	$26,831	$23,276
	Gross monthly rent:							
295	Specified renter-occupied units	328,571	72,331	45,224	56,617	67,207	45,256	43,148
296	Less than $40	3,233	602	463	437	918	333	485
297	$40-$59	12,915	2,016	2,441	1,813	2,130	2,478	2,036
298	$60-$79	24,990	3,483	4,711	2,880	3,879	5,778	4,227
299	$80-$99	45,841	7,421	7,643	6,075	7,629	9,510	7,555
300	$100-$149	137,148	32,247	19,361	23,726	25,790	18,440	18,166
301	$150-$199	75,979	20,650	8,568	16,604	16,728	5,839	8,113
302	$200 or more	28,465	5,912	2,037	5,082	10,133	2,878	2,566
303	Median rent	$128	$135	$119	$136	$137	$112	$120

- Represents zero.

Population Characteristics for Places With 10,000 or More Inhabitants, by Congressional Districts: 1970

Place and congressional district	Total population	Change, 1960-1970	Female	Negro	Foreign stock	18 years and over	65 years and over	Median age: Entire population	Median age: Voting-age population	Median school years completed[1]	Median family income in 1969	Number of families: Total	Number of families: With income of— Less than $3,000	$3,000-$10,000	$15,000 or more	Unemployed civilian labor force
		Percent	*Percent*	*Percent*	*Percent*	*1,000*	*1,000*	*Years*	*Years*	*Years*	*Dollars*		*Percent*	*Percent*	*Percent*	*Percent*
DISTRICT 1																
Hartford	158,017	-2.6	52.8	28.2	33.7	114.2	18.3	28.3	41.6	10.6	9,108	36,696	11.2	45.3	16.2	4.5
DISTRICT 2																
Middletown	36,933	11.0	50.5	6.7	36.0	25.5	3.6	29.4	42.8	11.8	11,281	8,890	5.4	33.6	25.4	3.4
New London	31,632	-7.5	50.3	11.3	29.8	23.5	3.7	25.7	37.8	12.0	9,652	6,990	9.4	42.9	20.8	4.1
Norwich	41,467	7.6	52.1	2.9	31.7	28.1	4.9	30.9	45.6	10.7	9,767	10,411	8.6	43.3	20.8	4.1
Storrs	10,700	76.6	50.1	1.6	15.0	9.7	0.2	20.5	20.7	16.8	12,667	878	4.1	32.9	41.2	2.8
Willimantic	14,414	3.8	53.4	1.8	35.9	10.2	1.9	29.6	43.8	10.8	9,623	3,610	7.1	45.6	17.9	5.0
DISTRICT 3																
Milford	50,867	22.1	51.2	1.0	26.5	32.1	3.8	27.9	42.7	12.3	12,414	12,790	3.7	26.2	32.5	3.5
New Haven	137,739	-9.4	52.5	26.3	30.8	98.4	17.0	28.4	41.4	11.7	9,029	33,278	11.9	43.9	18.2	4.5
West Haven	52,860	(NA)	51.7	5.2	31.3	36.7	5.3	30.5	43.5	12.1	10,635	14,157	6.1	38.9	21.2	3.5
DISTRICT 4																
Bridgeport	156,754	-0.1	52.6	16.3	36.6	109.4	18.8	30.7	44.9	10.5	9,840	39,930	8.0	43.2	18.2	4.7
Norwalk	79,297	16.7	52.2	11.9	33.9	52.2	6.9	29.9	43.0	12.2	12,494	20,480	5.0	29.2	35.5	2.8
Stamford	108,997	17.3	52.6	12.4	35.4	72.7	10.3	31.4	44.3	12.4	13,565	28,054	4.9	25.6	42.6	2.4
DISTRICT 5																
Ansonia	21,140	6.8	52.4	7.1	38.4	14.2	2.3	30.5	45.6	11.7	10,569	5,671	5.9	39.3	20.1	3.2
Danbury	50,732	121.5	51.6	5.2	34.2	33.6	4.9	29.0	42.3	12.0	11,394	12,726	5.8	33.9	26.9	4.6
Derby	12,587	3.8	50.4	1.2	43.4	8.6	1.3	31.8	45.9	11.0	11,259	3,251	5.6	33.4	22.3	3.9
Meriden	55,905	7.9	51.9	2.6	37.0	37.0	6.0	30.1	45.2	11.4	11,089	14,364	5.1	35.4	23.9	4.3
Naugatuck	22,945	18.1	51.8	0.4	36.4	15.1	2.2	29.6	44.8	11.9	11,520	6,038	4.1	32.2	27.7	3.8
Shelton	27,168	49.3	50.7	0.4	30.9	16.9	2.1	28.4	42.3	12.2	12,084	6,832	3.8	27.8	30.6	2.8
Waterbury	107,928	0.8	52.7	10.0	39.4	73.5	13.6	31.9	46.9	10.9	10,455	27,838	7.4	39.3	22.5	5.7
DISTRICT 6																
Bristol	55,487	22.0	51.4	0.9	35.0	34.0	4.3	27.9	42.6	11.7	11,835	14,408	4.2	30.6	27.0	4.1
New Britain	83,441	1.5	52.0	4.2	46.5	56.8	9.0	31.0	44.8	10.8	10,759	22,014	6.7	37.7	23.0	4.4
Torrington	31,952	6.3	52.1	1.1	41.6	21.3	3.9	34.5	47.8	10.9	10,483	8,697	6.9	39.3	19.3	6.3

NA Not available.
[1] Persons 25 years and over.

Map of Congressional District, Counties, and Selected Cities
(1 At Large)

U.S. DEPARTMENT OF COMMERCE
SOCIAL AND ECONOMIC STATISTICS ADMINISTRATION
BUREAU OF THE CENSUS

Item No.	Item	Delaware*
	ELECTIONS	
1	Vote cast for Representative, 1970	160,313
2	Democratic Party	71,429
3	Republican Party	86,125
4	Percent for party with most votes	53.7
5	Vote cast for Representative, 1968	200,820
6	Democratic Party	82,993
7	Republican Party	117,827
8	Percent for party with most votes	58.7
9	Vote cast for Representative, 1966	163,103
10	Democratic Party	72,142
11	Republican Party	90,961
12	Percent for party with most votes	55.8
13	Vote cast for President, 1968	214,367
14	Democratic Party	89,194
15	Republican Party	96,714
16	American Independent Party	28,459
17	Percent for party with most votes	45.1
	CENSUS OF POPULATION, 1970	
18	Total population, 1970	548,104
19	Percent of State total	100.0
20	Total population, 1960	446,292
21	Percent change, 1960 to 1970	22.8
	Average population per district, 1970	(X)
22	Population above (+) or below (–) average	(X)
23	Percent above (+) or below (–) average	(X)
24	Land area ... sq. mi.	1,982
25	Population per square mile, 1970	276.5
	SEX AND RESIDENCE	
26	Male	267,254
27	Female	280,847
28	Urban	395,160
29	Percent of total population	72.1
30	Rural nonfarm	141,584
31	Rural farm	11,360
32	Metropolitan (SMSA)	385,858
33	Percent of total population	70.4
34	Urban	358,663
35	Central cities	80,386
36	Outside central cities	278,277
37	Rural	27,195
38	Nonmetropolitan	162,246
	RACE AND NATIVITY	
39	White	466,677
40	Negro	78,305
41	Percent of total population	14.3
60	Total foreign stock	64,358
61	Percent of total population	11.7
62	Foreign born	15,648
63	Native of foreign or mixed parentage	48,710

Item No.	Item	Delaware
	CENSUS OF POPULATION, 1970—Con.	
	AGE	
100	Under 5 years	48,569
101	5-13 years	105,381
102	14-15 years	22,289
103	16-17 years	20,910
104	18-20 years	28,693
105	21-24 years	34,864
106	25-34 years	71,284
107	35-44 years	64,722
108	45-54 years	62,958
109	55-61 years	33,174
110	62-64 years	11,641
111	65 years and over	43,616
112	18 years and over	350,952
113	White	304,834
114	Negro	44,063
115	18 years and over, Spanish heritage	3,218
116	Median age, total population ... years	26.9
117	Median age, voting age population ... years	41.3
	HOUSEHOLDS AND FAMILIES	
118	Number of households	165,406
119	Number of families	136,916
120	Number of unrelated individuals	46,736
121	Population in group quarters	16,573
122	Inmates of institutions	5,176
	MARITAL STATUS	
123	Male, 18 years old and over	166,736
124	Married (excludes separated)	122,185
125	Widowed	5,057
126	Divorced	4,611
127	Single	31,049
128	Female, 18 years old and over	184,218
129	Married (excludes separated)	122,345
130	Widowed	22,584
131	Divorced	7,127
132	Single	26,762
	EDUCATION	
133	Public school enrollment (ages 3-34)	127,059
134	Percent Negro	18.5
135	Nursery and kindergarten	8,341
136	Elementary (grades 1-8)	83,849
137	Secondary (grades 9-12)	34,869
138	Private school enrollment	20,950
139	Elementary (grades 1-8)	12,277
140	Secondary (grades 9-12)	4,467
141	College enrollment	17,001
142	Persons 25 years old and over	287,395
143	Completed 5 years of school or less	15,680
144	Completed 8 years of school	30,276
145	Completed 4 years of high school or more	156,932
146	Completed 4 years of college or more	37,630
147	Median years of school completed	12.2
	INCOME IN 1969	
	Families with income of—	
148	Less than $3,000	10,241
149	$3,000-$4,999	10,953
150	$5,000-$6,999	15,262
151	$7,000-$9,999	29,969
152	$10,000-$14,999	39,894
153	$15,000-$24,999	23,438
154	$25,000 or more	7,158
155	Percent families with $15,000 or more	22.3
156	Median family income	$10,209
157	White	$10,732
158	Negro	$6,399
159	Unrelated individuals, median income[1]	$2,602
160	Per capita income, all persons	$3,257
	Families below—	
161	Low income level	11,320
162	Percent of all families	8.3
163	Percent with female heads	40.1
	Persons[2] below—	
164	Low income level	58,261
165	Percent related children under 18 years	40.7
166	Percent 65 years and over	17.0
167	Number of unrelated individuals	13,246

X Not applicable. *For general population characteristics for places with 10,000 or more inhabitants, see p. 547.

[1] 14 years old and over.

[2] Excludes inmates of institutions, members of the Armed Forces living in barracks, college students in dormitories, and unrelated individuals under 14 years.

Item No.	Item	Delaware
	CENSUS OF POPULATION, 1970—Con.	
	VETERAN STATUS	
168	Civilian males, 18 years old and over	160,307
169	Veterans	77,974
170	Percent of total	48.6
171	Vietnam	13,622
172	Korea	15,384
173	World War II	34,018
174	World War I and other service	14,950
	EMPLOYMENT STATUS	
175	Total labor force, 16 years old and over	225,645
176	Armed Forces	6,489
177	Civilian	219,156
178	Employed	210,928
179	Unemployed	8,228
180	Percent of civilian labor force	3.8
181	Male civilian, 16 years old and over	135,617
182	Employed	131,631
183	Unemployed	3,986
184	Female civilian, 16 years old and over	83,539
185	Employed	79,297
186	Unemployed	4,242
	CLASS OF WORKER	
187	Private wage and salary workers	166,123
188	Government workers	32,300
189	Federal	6,159
190	State	16,693
191	Local	9,448
192	Self employed workers	11,808
	INDUSTRY	
	Employed in—	
193	Manufacturing	62,586
194	Transportation, communications, and other public utilities	12,504
195	Construction	16,050
196	Agriculture, forestry, and fisheries	5,507
197	Mining	156
198	Wholesale and retail trade	40,514
199	Finance, insurance, and real estate	9,203
200	Business and repair services	7,686
201	Personal services	9,093
202	Professional and related services	36,705
203	Educational services	17,619
204	Public administration	9,280
	OCCUPATION	
	Male employed:	
205	White collar	57,089
206	Percent of total	43.4
207	Professional and technical workers	25,325
208	Managers and administrators	14,656
209	Salesworkers	7,882
210	Clerical workers	9,226
211	Blue collar	61,400
212	Craftsmen and foremen	29,645
213	Operatives	24,197
214	Nonfarm laborers	7,558
215	Service workers	9,294
216	Farmworkers	3,847
	Female employed:	
217	White collar	50,519
218	Percent of total	63.7
219	Professional and technical workers	13,276
220	Managers and administrators	2,502
221	Saleswokers	6,098
222	Clerical workers	28,643
223	Blue collar	11,229
224	Operatives	9,331
225	Service workers	16,991
226	Private household	3,529
227	Farmworkers	558
	MEANS OF TRANSPORTATION TO WORK	
228	Workers using private automobile	179,442
229	Workers using public transport	8,969
	MIGRATION	
230	Persons 5 years old and over, 1970[1]	499,517
	Residence in 1965:	
231	Same house as in 1970 (nonmovers)	269,692
232	Different house, same State	119,919
233	Different State or abroad	73,921

Item No.	Item	Delaware
	CENSUS OF HOUSING, 1970	
234	All housing units (incl. seasonal and migratory)	180,213
235	All year-round units	174,991
236	Urban	123,514
237	Rural nonfarm	48,106
238	Rural farm	3,371
239	Metropolitan (SMSA)	120,646
240	Urban	112,599
241	Central cities	29,959
242	Outside central cities	82,640
243	Rural	8,047
244	Nonmetropolitan	54,344
245	Occupied units	164,805
246	White	143,373
247	Negro	20,555
248	Owner-occupied units	112,059
249	Percent of all occupied	68.0
250	White	101,396
251	Negro	10,184
252	Renter-occupied units	52,746
253	White	41,977
254	Negro	10,371
	Year-round units—	
255	With 1 and 2 rooms	4,222
256	With 3 and 4 rooms	40,126
257	With 5 and 6 rooms	76,053
258	With 7 rooms or more	54,589
259	Median number of rooms	5.7
260	With 1 unit in structure	132,126
261	With 2-4 units in structure	13,901
262	With 5-49 units in structure	17,512
263	With 50 or more units in structure	2,451
264	Mobile home or trailer	9,001
	In structure built—	
265	1960 to March 1970	52,331
266	1950 to 1959	43,980
267	1940 to 1949	21,171
268	1939 and earlier	57,508
269	With 1-1½ bathrooms	136,489
270	With 2 or more bathrooms	28,781
271	With other bathroom arrangement or none	9,720
	Occupied units—	
272	With all plumbing facilities	158,022
273	1 or more persons per room	7,763
274	Lacking some or all plumbing facilities	6,783
275	Percent of occupied units	4.1
	Persons per unit:	
276	1 person	25,168
277	2-3 persons	76,078
278	4-5 persons	45,322
279	6 persons or more	18,236
280	Median	2.9
	Persons per room:	
281	1.00 or less	155,709
282	More than 1.00	9,096
	Automobiles available:	
283	1 per household	77,779
284	2 or more per household	66,463
	Value:	
285	Specified owner-occupied units	95,433
286	Less than $5,000	3,005
287	$5,000-$9,999	12,180
288	$10,000-$14,999	23,262
289	$15,000-$19,999	20,372
290	$20,000-$24,999	14,712
291	$25,000-$34,999	12,383
292	$35,000-$49,999	6,245
293	$50,000 or more	3,274
294	Median value	$17,275
	Gross monthly rent:	
295	Specified renter-occupied units	46,812
296	Less than $40	651
297	$40-$59	2,891
298	$60-$79	5,765
299	$80-$99	9,246
300	$100-$149	19,150
301	$150-$199	6,856
302	$200 or more	2,253
303	Median rent	$113

[1] Includes persons who moved, residence in 1965 not reported.

Map of Congressional Districts, Counties, and Selected Cities

(15 Districts)

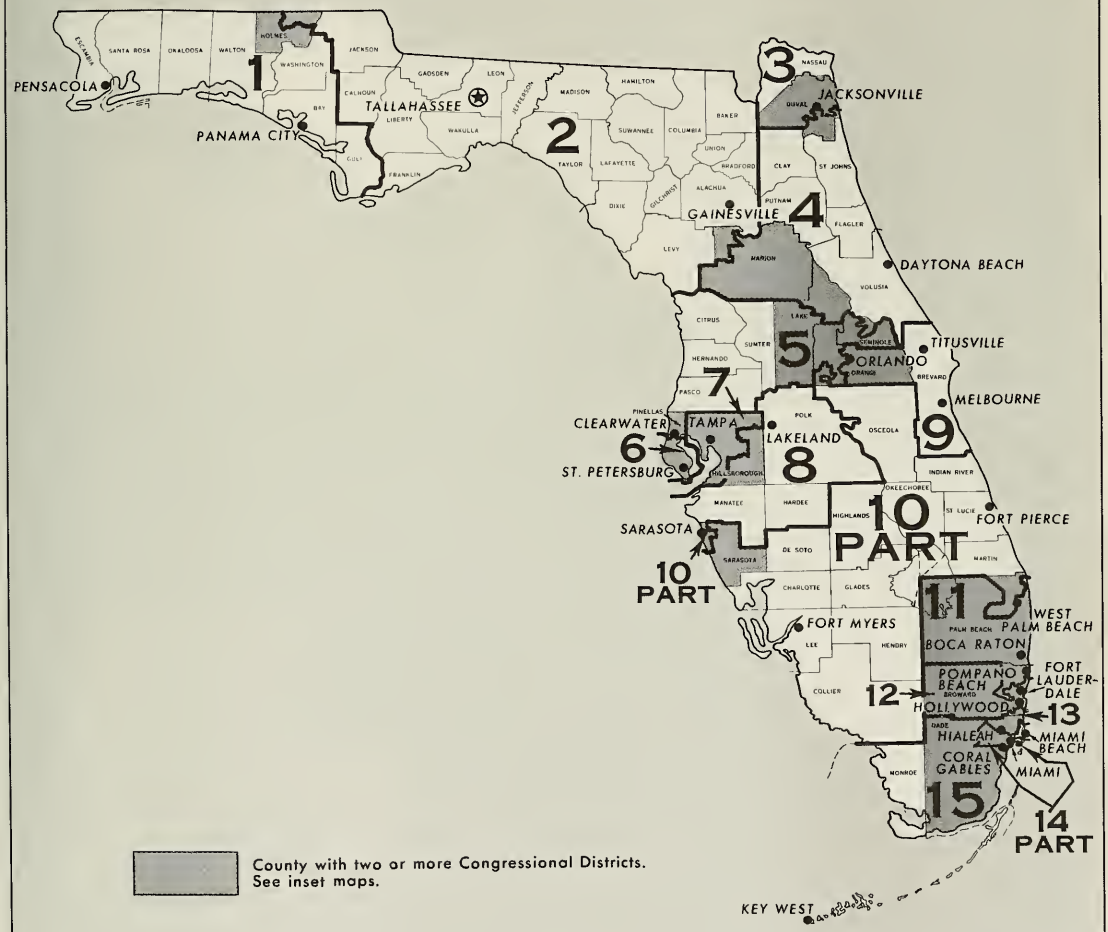

U.S. DEPARTMENT OF COMMERCE
SOCIAL AND ECONOMIC STATISTICS ADMINISTRATION
BUREAU OF THE CENSUS

Districts established April 26, 1972

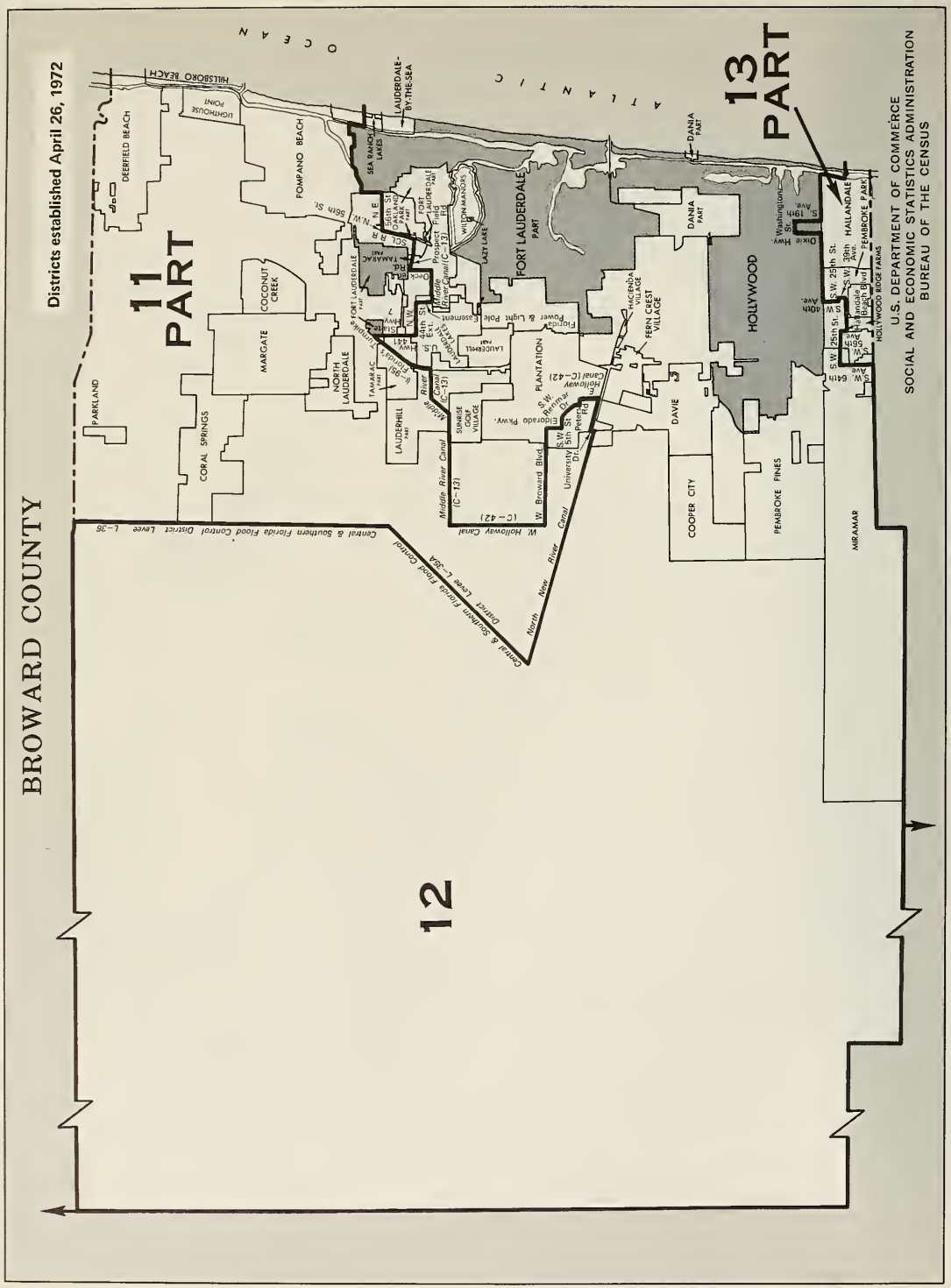
Districts established April 26, 1972
BROWARD COUNTY
11 PART
12
13 PART
U.S. DEPARTMENT OF COMMERCE
SOCIAL AND ECONOMIC STATISTICS ADMINISTRATION
BUREAU OF THE CENSUS
ATLANTIC OCEAN
HILLSBORO BEACH
LIGHTHOUSE POINT
DEERFIELD BEACH
POMPANO BEACH
LAUDERDALE-BY-THE-SEA
SEA RANCH LAKES
WILTON MANORS
LAZY LAKE
FORT LAUDERDALE PART
DANIA PART
HOLLYWOOD
HALLANDALE
PEMBROKE PARK
HOLLYWOOD RIDGE FARMS
PARKLAND
CORAL SPRINGS
COCONUT CREEK
MARGATE
NORTH LAUDERDALE
TAMARAC PART
LAUDERHILL PART
PLANTATION
SUNRISE GOLF VILLAGE
HACIENDA VILLAGE
FERN CREST VILLAGE
DAVIE
COOPER CITY
PEMBROKE PINES
MIRAMAR
Florida Power & Light Pole Easement
Middle River Canal (C-13)
W. Hollowy Canal (C-42)
W. Broward Blvd.
Sunrise Blvd.
Oakland Park Blvd.
Pembroke Rd.
Hollywood Blvd.
Sheridan St.
Stirling Rd.
Griffin Rd.
Dixie Hwy.
Washington St.
S. 19th Ave.
S.W. 29th St.
S.W. 30th Ave.
S.W. 40th Ave.
S.W. 25th St.
S.W. 64th Ave.
University Dr.
S.W. 136th Ave.
S.W. 136th St.
S.W. 136th Ave.
S.W. 136th St.
Central & Southern Florida Flood Control District Levee L-36
Central & Southern Florida Flood Control District Levee L-38A
North New River Canal

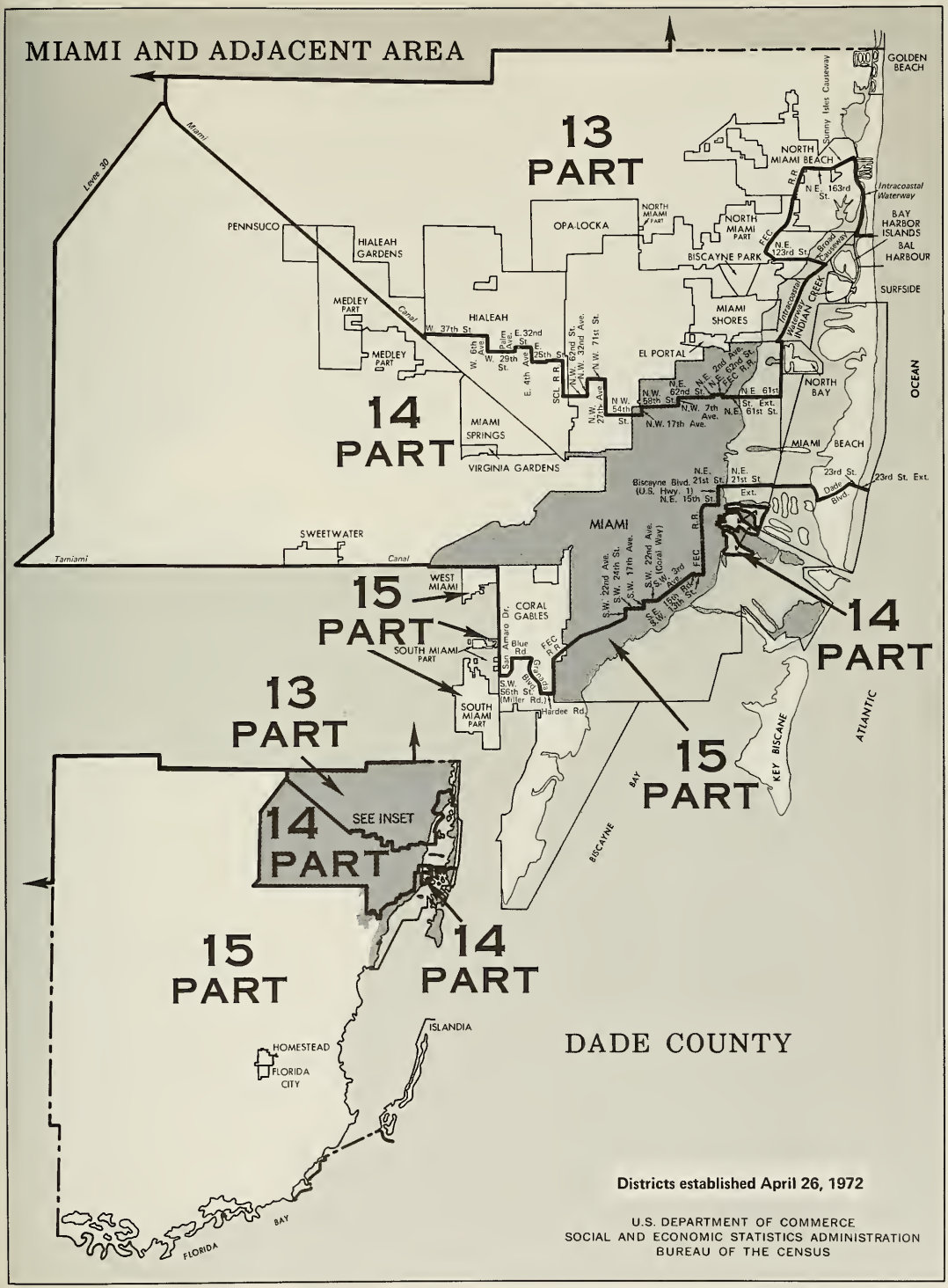
MIAMI AND ADJACENT AREA
13 PART
14 PART
15 PART
13 PART
14 PART
15 PART
14 PART
15 PART
14 PART
SEE INSET
DADE COUNTY
Districts established April 26, 1972
U.S. DEPARTMENT OF COMMERCE
SOCIAL AND ECONOMIC STATISTICS ADMINISTRATION
BUREAU OF THE CENSUS
GOLDEN BEACH
NORTH MIAMI BEACH
Sunny Isles Causeway
Intracoastal Waterway
BAY HARBOR ISLANDS
BAL HARBOUR
SURFSIDE
OCEAN
ATLANTIC
KEY BISCAYNE
BISCAYNE BAY
FLORIDA BAY
ISLANDIA
HOMESTEAD
FLORIDA CITY
PENNSUCO
HIALEAH GARDENS
MEDLEY PART
HIALEAH
OPA-LOCKA
NORTH MIAMI PART
BISCAYNE PARK
MIAMI SHORES
INDIAN CREEK
EL PORTAL
NORTH BAY
MIAMI SPRINGS
VIRGINIA GARDENS
MIAMI BEACH
MIAMI
SWEETWATER
WEST MIAMI
CORAL GABLES
SOUTH MIAMI PART
Lake 30
Miami Canal
Tamiami Canal
FEC R.R.
SCL R.R.
N.E. 163rd St.
N.E. 123rd St.
N.E. 62nd St.
N.E. 61st St.
N.W. 58th St.
N.W. 54th St.
N.W. 17th Ave.
N.W. 7th Ave.
N.E. 2nd Ave.
N.E. 60th St.
N.E. 21st St.
N.E. 15th St.
Biscayne Blvd. (U.S. Hwy. 1)
23rd St.
23rd St. Ext.
Dade Blvd.
S.W. 22nd Ave.
S.W. 24th St.
S.W. 17th Ave.
S.W. 3rd Ave.
S.W. 15th St.
San Amaro Dr.
Blue Rd.
S.W. 56th St. (Miller Rd.)
Hardee Rd.
W. 37th St.
W. 6th Ave.
W. 29th St.
E. 32nd St.
Palm Ave.
E. 25th St.
E. 4th Ave.
N.W. 62nd St.
N.W. 32nd Ave.
N.W. 71st St.
N.W. 27th Ave.

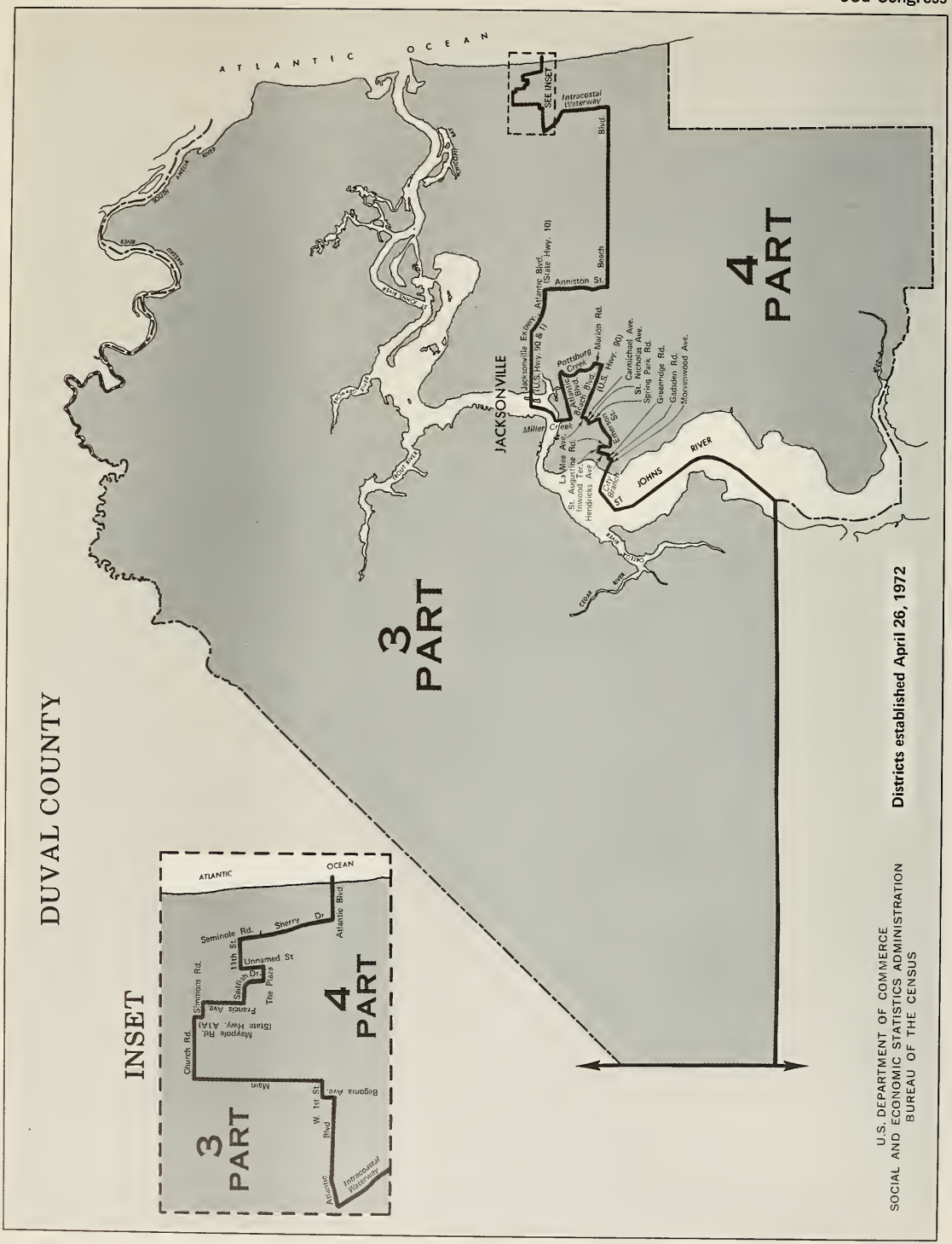
DUVAL COUNTY
ATLANTIC OCEAN
JACKSONVILLE
JOHNS RIVER
3 PART
4 PART
SEE INSET
Intracoastal Waterway
Atlantic Blvd
Beach Blvd
Anniston St
Marion Rd.
Carmichael Ave.
St. Nicholas Ave.
Spring Park Rd.
Greenridge Rd.
Gadsden Rd.
Moncrieff Ave.
Jacksonville Ex.Hwy.
Atlantic Blvd. (State Hwy. 10)
(U.S. Hwy. 90 & 1)
(U.S. Hwy. 90)
Portsburg Creek
Miller Creek
Lakeshore Blvd.
Lem Turner Blvd.
St. Augustine Rd.
Inwood Ter.
Hendricks Ave.
Lem Turner Rd.
Mt. Pleasant Ch.
Dr.
INSET
ATLANTIC OCEAN
Atlantic Blvd
Sherry Dr.
Seminole Rd.
11th St.
Unnamed St
Dr.
The Plaza
Sulfur Springs
Francis Ave
Simmons Rd.
Maypole Rd.
(State Hwy. A1A)
Church Rd.
Main
Begonia Ave.
W. 1st St.
Blvd
Atlantic
Intracoastal Waterway
3 PART
4 PART
Districts established April 26, 1972
U.S. DEPARTMENT OF COMMERCE
SOCIAL AND ECONOMIC STATISTICS ADMINISTRATION
BUREAU OF THE CENSUS

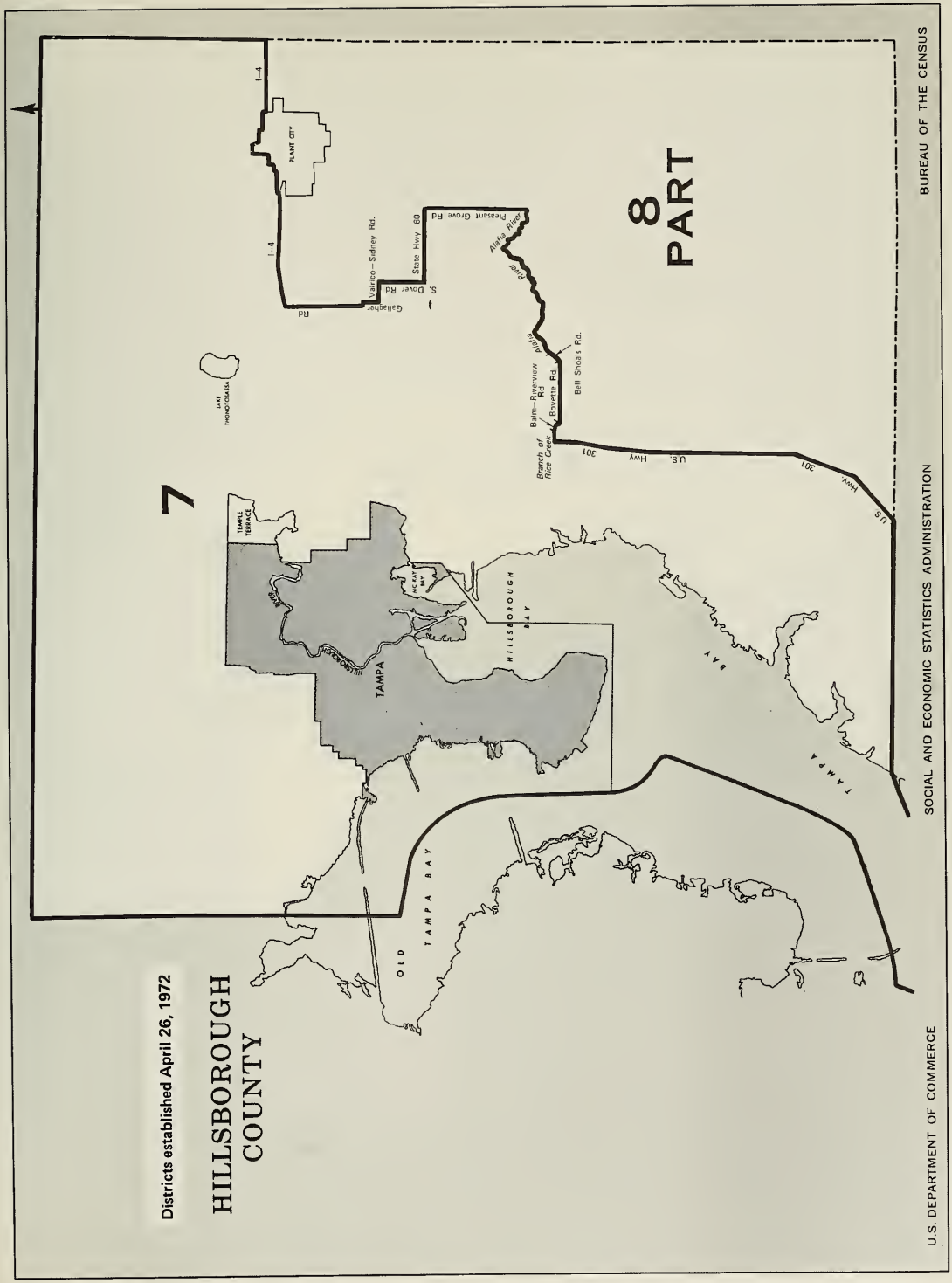
Districts established April 26, 1972
HILLSBOROUGH COUNTY
7
8
PART
TAMPA
TEMPLE TERRACE
PLANT CITY
LAKE THONOTOSASSA
HILLSBOROUGH BAY
OLD TAMPA BAY
TAMPA BAY
I-4
Galebster Rd
Valrico-Sidney Rd.
S. Dover Rd
State Hwy 60
Pleasant Grove Rd
Alafia River
Branch of Rice Creek
Balm-Riverview Rd
Bevette Rd.
Bell Shoals Rd.
US Hwy 301
U.S. DEPARTMENT OF COMMERCE
SOCIAL AND ECONOMIC STATISTICS ADMINISTRATION
BUREAU OF THE CENSUS

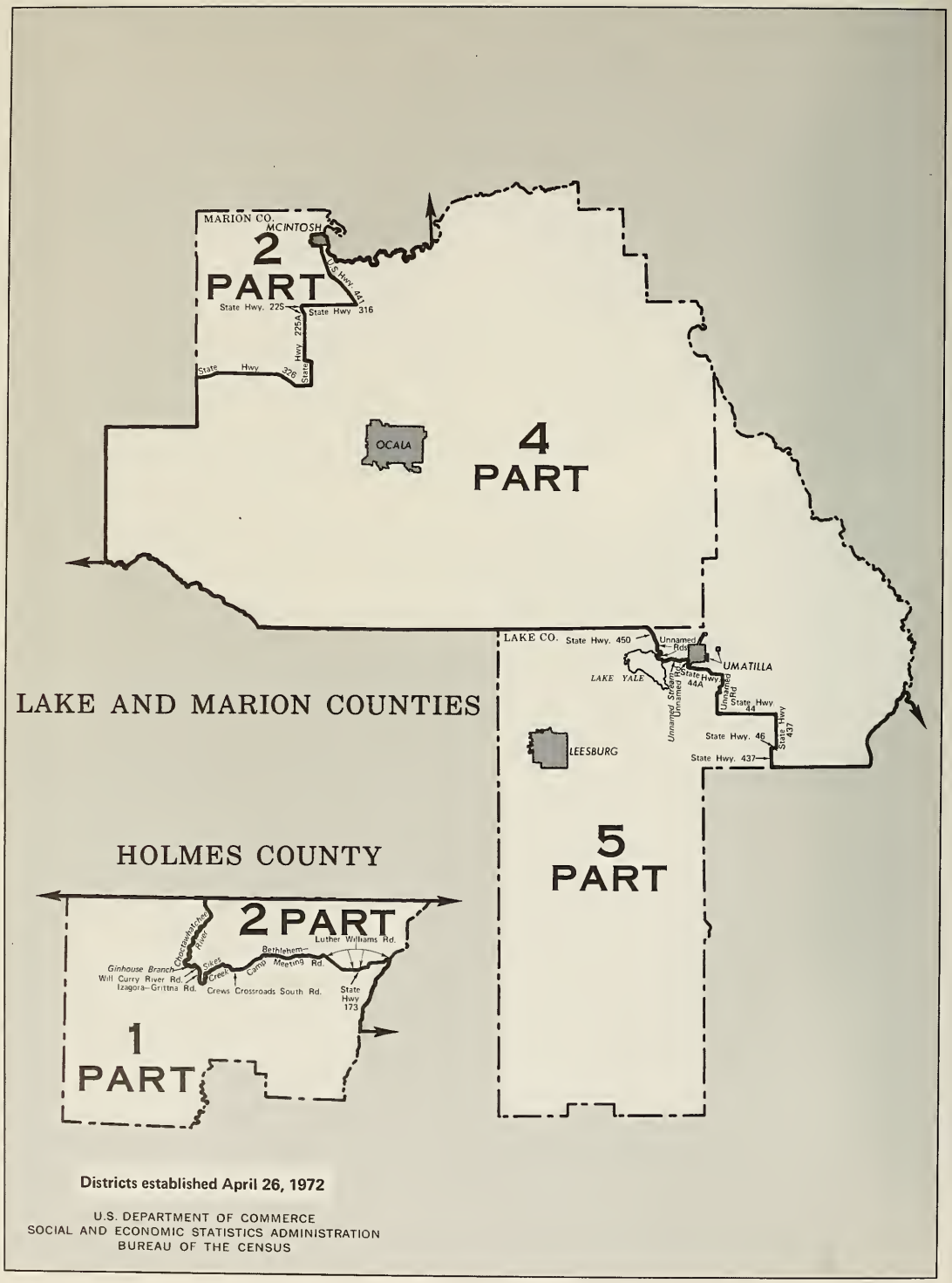

Districts established April 26, 1972

U.S. DEPARTMENT OF COMMERCE
SOCIAL AND ECONOMIC STATISTICS ADMINISTRATION
BUREAU OF THE CENSUS

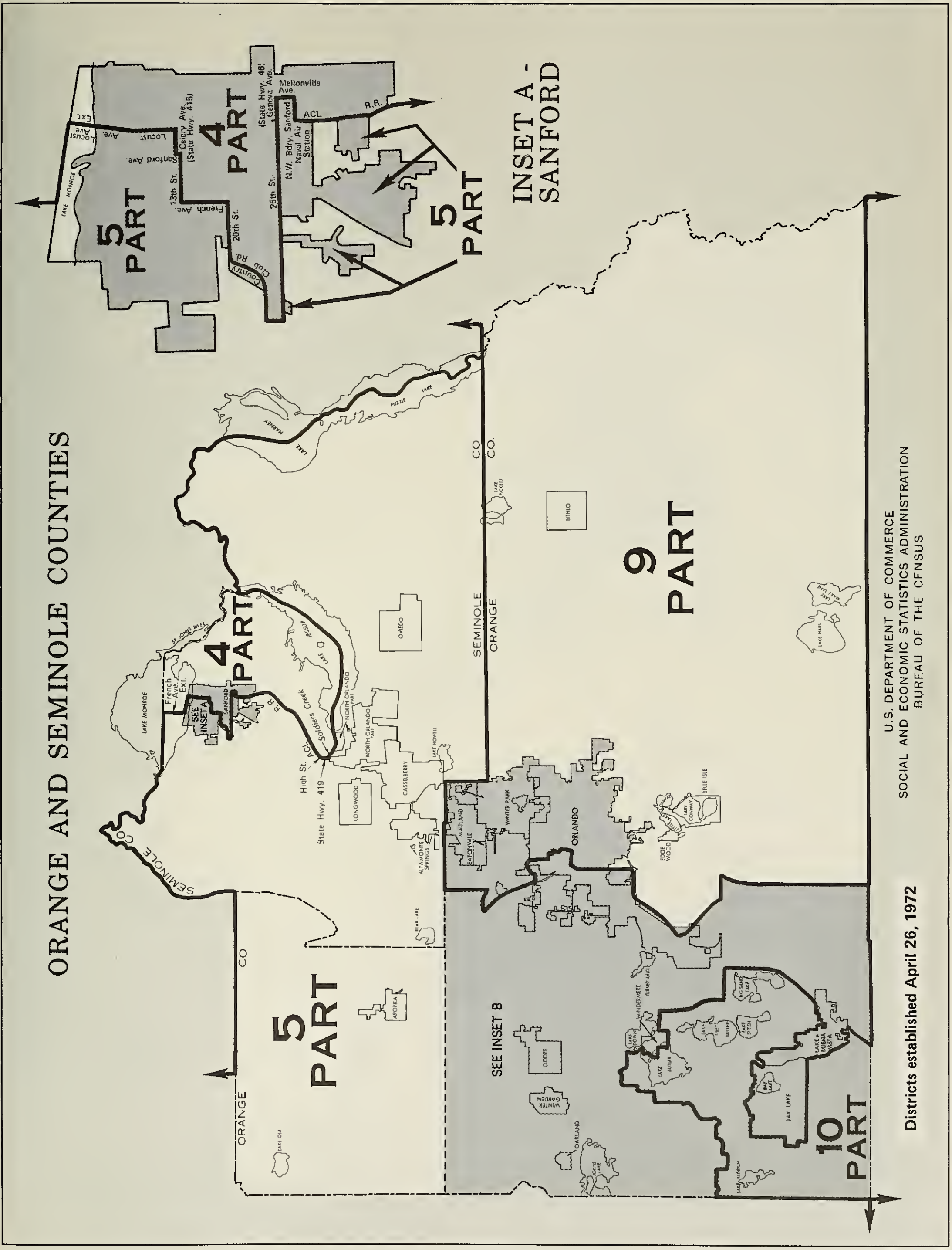
ORANGE AND SEMINOLE COUNTIES
INSET A - SANFORD
5 PART
4 PART
Sanford Ave.
Celery Ave. (State Hwy. 415)
French Ave.
Locust Ave.
13th St.
20th St.
25th St.
Country Club Rd.
(State Hwy. 46) Geneva Ave.
Mellonville Ave.
N.W. Bdry. Sanford Naval Air Station
ACL
R.R.
4 PART
SEE INSET A
French Ave. Ext.
Soldiers Creek
High St.
State Hwy. 419
SEMINOLE CO.
ORANGE CO.
5 PART
9 PART
10 PART
SEE INSET B
ORLANDO
OVIEDO
LONGWOOD
CASSELBERRY
APOPKA
OCOEE
WINTER GARDEN
WINTER PARK
MAITLAND
EATONVILLE
EDGEWOOD
BITHLO
LAKE MONROE
U.S. DEPARTMENT OF COMMERCE
SOCIAL AND ECONOMIC STATISTICS ADMINISTRATION
BUREAU OF THE CENSUS
Districts established April 26, 1972

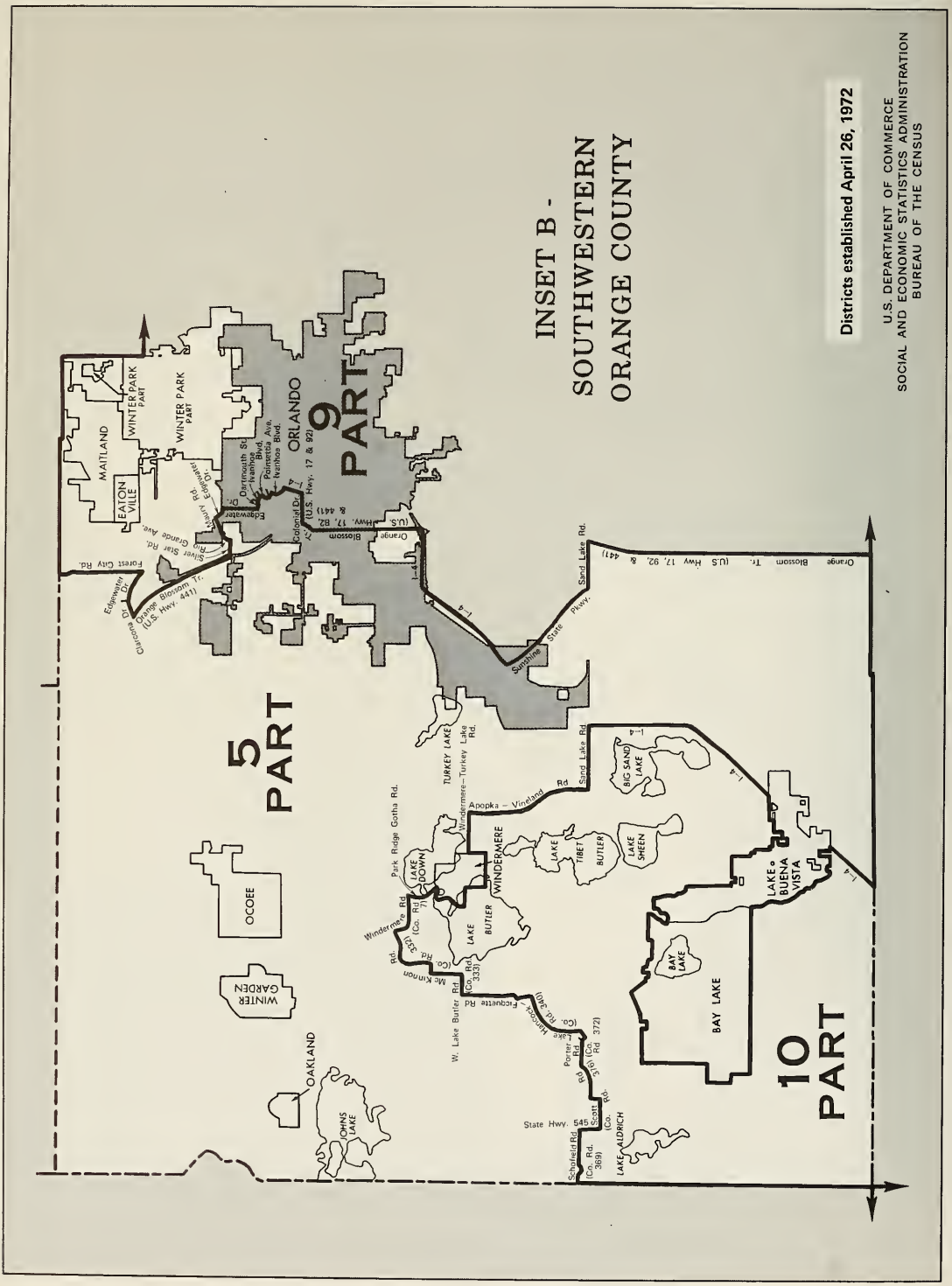
INSET B -
SOUTHWESTERN
ORANGE COUNTY
Districts established April 26, 1972
U.S. DEPARTMENT OF COMMERCE
SOCIAL AND ECONOMIC STATISTICS ADMINISTRATION
BUREAU OF THE CENSUS
9
PART
5
PART
10
PART
ORLANDO
MAITLAND
WINTER PARK PART
EATON VILLE
OCOEE
WINTER GARDEN
OAKLAND
JOHNS LAKE
WINDERMERE
LAKE BUTLER
TURKEY LAKE
LAKE DOWN
LAKE TIBET BUTLER
LAKE SHEEN
BIG SAND LAKE
BAY LAKE
LAKE BUENA VISTA
LAKE ALDRICH
Apopka – Vineland Rd.
Sand Lake Rd.
Sunshine State Pkwy.
Orange Blossom Tr. (U.S. Hwy. 17, 92, & 441)
Colonial Dr. (U.S. Hwy. 17, 92, & 441)
Dartmouth St.
Ivanhoe Blvd.
Poinsettia Ave.
Edgewater Dr.
Lake Eola Dr.
Rio Grande Ave.
Silver Star Rd.
Forest City Rd.
Edgemoor Dr.
Orange Blossom Tr. (U.S. Hwy. 441)
Chickasaw Dr.
Park Ridge Gotha Rd.
Windermere Rd.
Windermere–Turkey Lake Rd.
W. Lake Butler Rd.
McKinnon Rd.
Lake Hancock – Fequette Rd (Co. Rd. 340)
Porter Rd. (Co. Rd. 372)
Scott Rd. (Co. Rd. 370)
State Hwy. 545
Schofield Rd. (Co. Rd. 369)
I-4

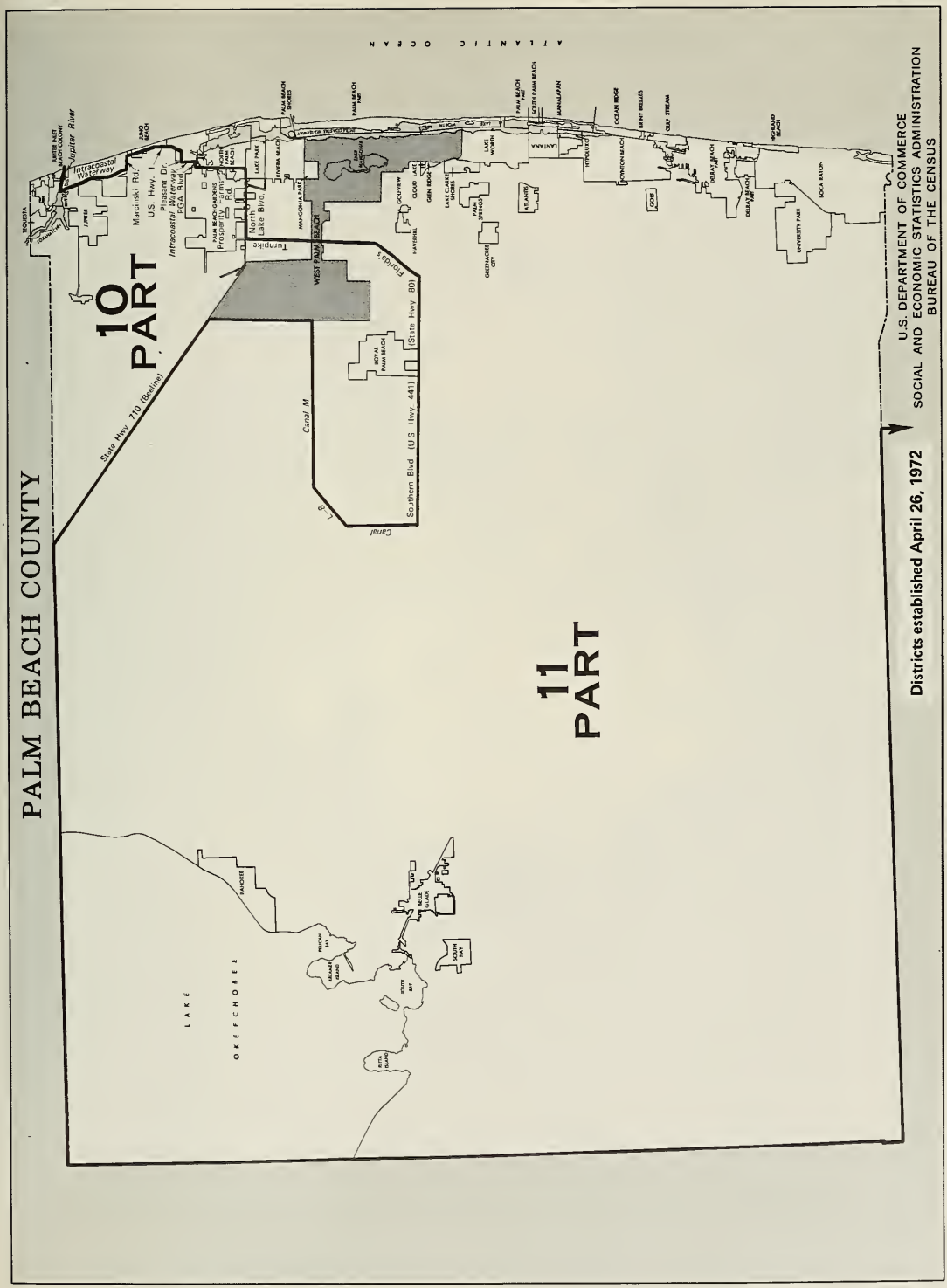
PALM BEACH COUNTY
10 PART
11 PART
Districts established April 26, 1972
U.S. DEPARTMENT OF COMMERCE
SOCIAL AND ECONOMIC STATISTICS ADMINISTRATION
BUREAU OF THE CENSUS
ATLANTIC OCEAN
LAKE OKEECHOBEE
Intracoastal Waterway
Jupiter River
Marcinski Rd.
U.S. Hwy. 1
Pleasant Dr.
Intracoastal Waterway
PGA Blvd.
Turnpike
North Lake Blvd.
Forbes's Canal
Canal M
Southern Blvd (U.S. Hwy. 441)
(State Hwy. 80)
State Hwy. 710 (Beeline)
WEST PALM BEACH
PALM BEACH
LAKE WORTH
LANTANA
HYPOLUXO
BOYNTON BEACH
OCEAN RIDGE
BERRY BREEZES
GULF STREAM
DELRAY BEACH
BOCA RATON
UNIVERSITY PARK
HIGHLAND BEACH
SOUTH PALM BEACH
MANALAPAN
GREENACRES CITY
ROYAL PALM BEACH
LAKE CLARKE SHORES
CLOUD LAKE
GLEN RIDGE
GOLFVIEW
HAVERHILL
MANGONIA PARK
SUNSETS
LAKE PARK
SHERON BEACH
PALM BEACH SHORES
PALM BEACH
JUPITER
JUPITER INLET COLONY
TEQUESTA
LOXAHATCHEE
LAKE OKEECHOBEE
PAHOKEE
BELLE GLADE
PELICAN BAY
ARGONAUT ISLAND
SOUTH BAY
ELVA ISLAND

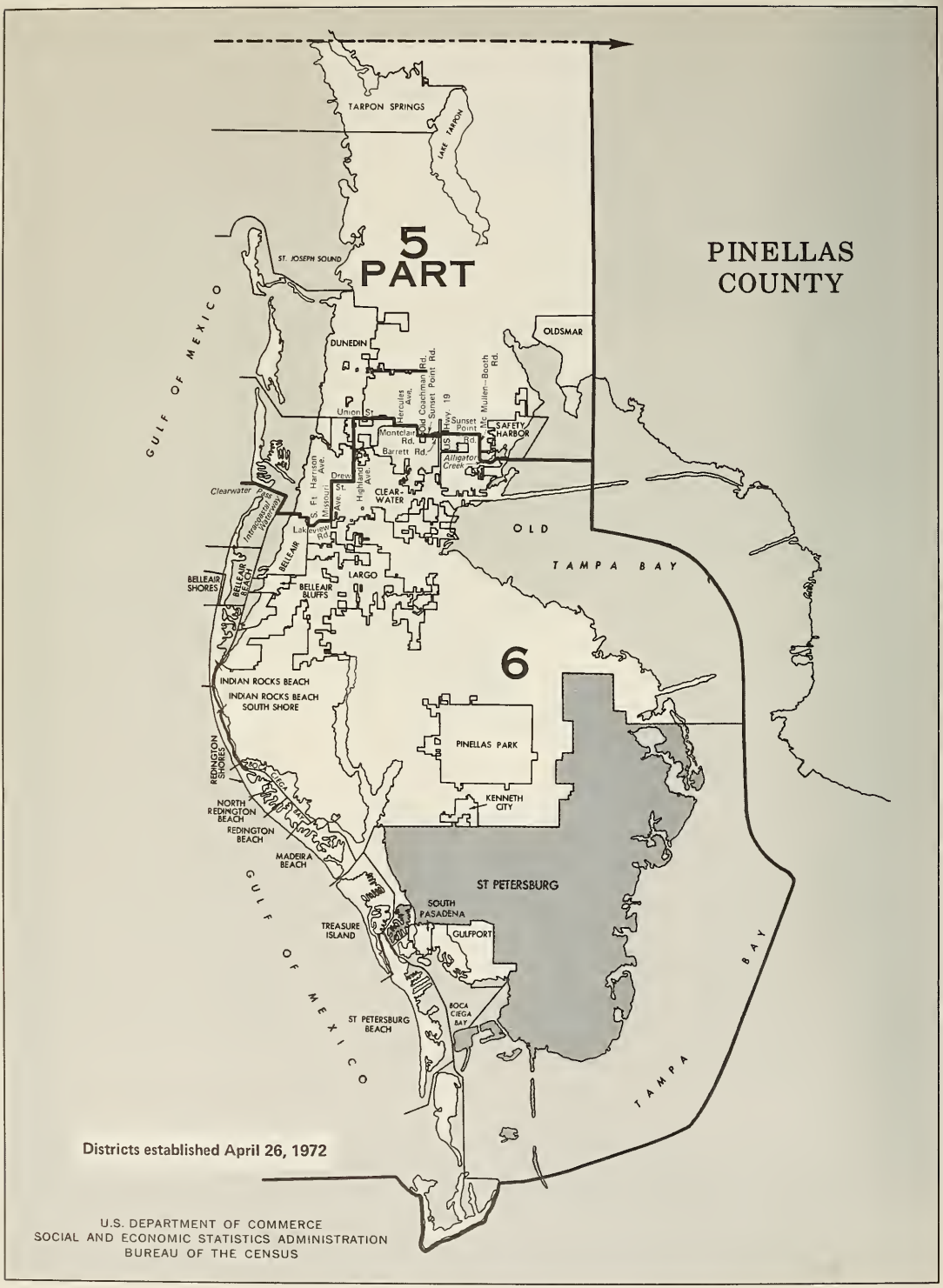

Districts established April 26, 1972

U.S. DEPARTMENT OF COMMERCE
SOCIAL AND ECONOMIC STATISTICS ADMINISTRATION
BUREAU OF THE CENSUS

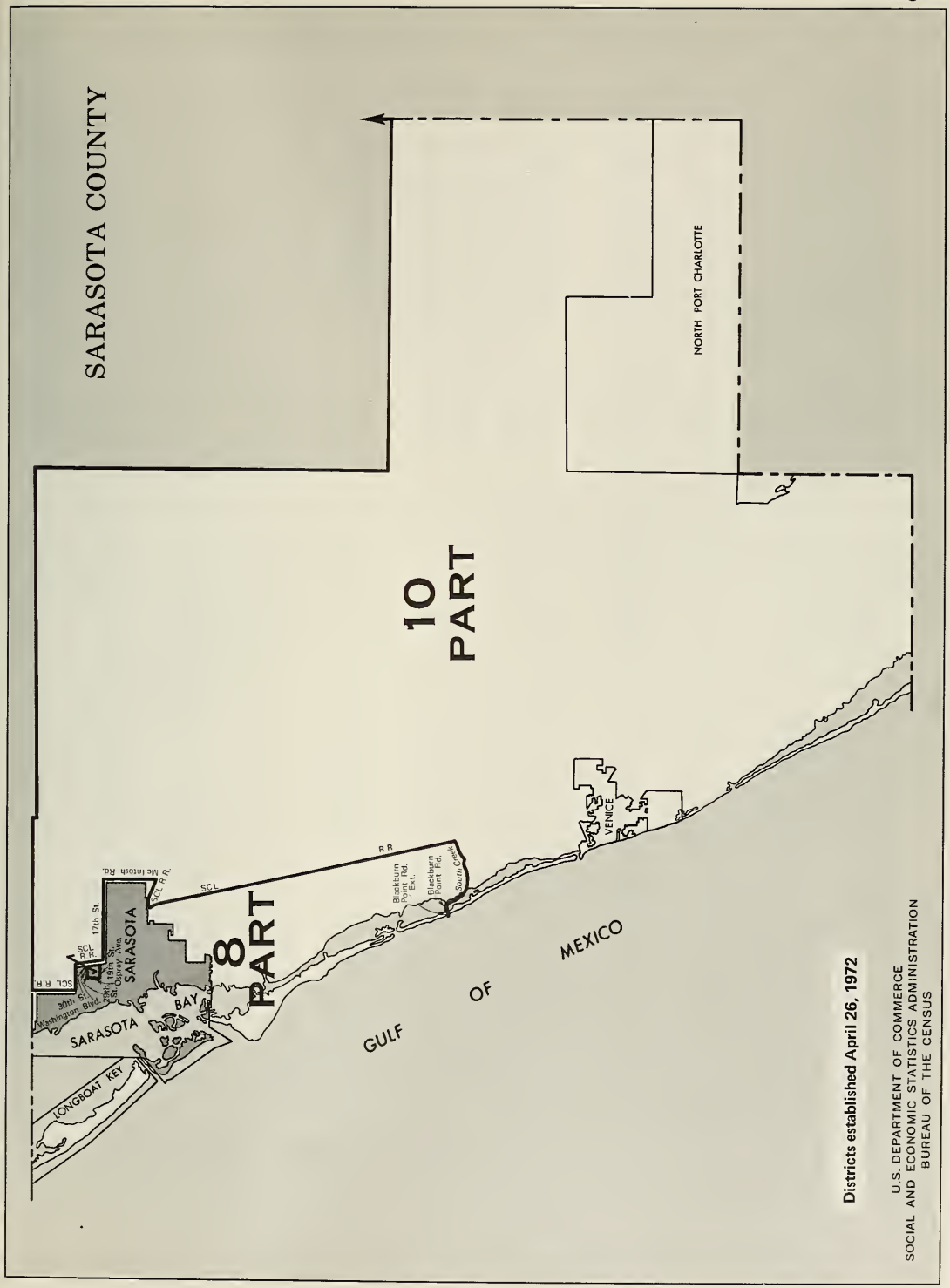

Districts established April 26, 1972

U.S. DEPARTMENT OF COMMERCE
SOCIAL AND ECONOMIC STATISTICS ADMINISTRATION
BUREAU OF THE CENSUS

Item No.	Item	State total	1st	2d	3d	4th	5th	6th	7th
	ELECTIONS*								
1	Vote cast for Representative, 1970	[1] [2]1,249,933	102,465	8,753	889	80,140	103,740	137,054	95,138
2	Democratic Party	[1] [2]681,415	83,324	[3]5,793	[3]463	48,860	[3]41,561	44,507	69,364
3	Republican Party	[1]568,518	19,141	[3]2,960	[3]426	31,280	[3]62,179	92,547	25,774
4	Percent for party with most votes	54.5	81.3	66.2	52.1	61.0	59.9	67.5	72.9
5	Vote cast for Representative, 1968	[1]1,769,686	127,970	84,485	113,981	126,053	96,161	88,956	114,351
6	Democratic Party	[1]1,011,779	108,704	82,594	91,299	78,401	[3]33,366	–	71,977
7	Republican Party	[1]757,907	19,266	[3]1,891	22,682	47,652	[3]62,795	88,956	42,374
8	Percent for party with most votes	57.2	84.9	97.8	80.1	62.2	65.3	100.0	62.9
9	Vote cast for Representative, 1966	[1]1,053,775	57,939	81,001	58,034	63,290	60,041	128,749	46,234
10	Democratic Party	[1]680,466	55,100	63,133	57,130	59,673	[3]32,687	37,823	46,139
11	Republican Party	[1]368,976	–	17,841	– [3]848	[3]3,592	[3]27,306	90,926	–
12	Percent for party with most votes	64.6	95.1	77.9	98.4	94.3	54.4	70.6	99.8
13	Vote cast for President, 1968	[1]2,187,805	145,989	141,987	133,276	160,719	134,038	172,000	124,996
14	Democratic Party	[1]676,794	27,707	39,071	47,330	46,713	34,194	57,450	41,876
15	Republican Party	[1]886,804	30,438	30,161	34,808	60,666	57,450	87,839	43,565
16	George Wallace Party	[1]624,207	87,844	72,755	51,138	53,340	42,394	26,711	39,555
17	Percent for party with most votes	40.5	60.2	51.2	38.4	37.7	42.9	51.1	34.9
	CENSUS OF POPULATION, 1970								
18	Total population, 1970	6,789,443	452,562	452,633	452,841	452,076	452,965	452,615	452,820
19	Percent of State total	100.0	6.7	6.7	6.7	6.7	6.7	6.7	6.7
20	Total population, 1960	4,951,560	376,844	381,024	397,709	350,354	305,469	323,864	366,133
21	Percent change, 1960 to 1970	37.1	20.1	18.8	13.9	29.0	48.3	39.8	23.7
	Average population per district, 1970	452,630	(X)	(X)	(X)	(X)	(X)	(X)	(X)
22	Population above (+) or below (–) average	(X)	-68	+3	+211	-554	+335	-15	+190
23	Percent above (+) or below (–) average	(X)	-0.0150	+0.0006	+0.0466	-0.1223	+0.0740	-0.0033	+0.0419
24	Land area ... sq. mi.	54,090	5,975	13,951	1,247	5,484	3,691	168	680
25	Population per square mile, 1970	125.5	75.7	32.4	363.1	82.4	122.7	2,694.1	665.9
	SEX AND RESIDENCE								
26	Male	3,275,176	226,966	223,146	223,797	215,474	218,235	207,883	219,331
27	Female	3,514,264	225,591	229,486	229,040	236,602	234,731	244,734	233,489
28	Urban	5,467,065	310,086	219,058	429,771	286,958	250,542	445,293	382,686
29	Percent of total population	80.5	68.5	48.4	94.9	63.5	55.3	98.4	84.5
30	Rural nonfarm	1,250,117	136,107	206,033	21,756	158,612	194,416	7,242	66,375
31	Rural farm	72,261	6,368	27,542	1,315	6,506	8,006	80	3,759
32	Metropolitan (SMSA)	4,656,983	243,084	207,773	432,204	107,171	262,993	452,615	452,820
33	Percent of total population	68.6	53.7	45.9	95.4	23.7	58.1	100.0	100.0
34	Urban	4,356,915	195,218	157,097	432,204	103,841	211,642	450,795	389,062
35	Central cities	1,956,615	59,573	136,419	432,204	96,834	28,286	216,136	277,736
36	Outside central cities	2,400,300	135,645	20,678	–	7,007	183,356	234,659	111,326
37	Rural	300,068	47,866	50,676	–	3,330	51,351	1,821	63,758
38	Nonmetropolitan	2,132,460	209,477	244,860	20,637	344,905	189,971	–	–
	RACE AND NATIVITY								
39	White	5,724,014	384,315	324,829	332,727	381,298	379,731	416,676	390,725
40	Negro	1,041,971	65,090	126,720	117,682	69,777	72,350	34,961	60,787
41	Percent of total population	15.3	14.4	28.0	26.0	15.4	16.0	7.7	13.4
50A	Persons of Spanish heritage	451,382	7,112	5,518	5,499	5,197	5,879	4,722	52,416
50B	Percent of total population	6.6	1.6	1.2	1.2	1.1	1.3	1.0	11.6
60	Total foreign stock	1,235,988	24,176	17,929	25,006	48,510	55,326	100,578	64,683
61	Percent of total population	18.2	5.3	4.0	5.5	10.7	12.2	22.2	14.3
62	Foreign born	540,286	6,390	6,007	7,131	15,721	17,518	34,039	21,715
63	Native of foreign or mixed parentage	695,702	17,786	11,922	17,875	32,789	37,808	66,539	42,968
	Country of origin of foreign stock:								
70A	Austria	35,896	517	323	592	1,480	1,366	2,875	1,105
70B	Canada	114,616	2,877	2,346	2,937	6,909	8,064	15,813	5,621
70G	Germany	123,430	3,229	2,305	2,679	7,747	10,032	18,474	5,702
70J	Ireland	36,389	633	404	928	2,001	2,163	5,437	1,296
70K	Italy	84,881	1,656	807	1,786	3,720	3,444	6,586	8,355
70O	Poland	50,591	714	465	763	2,207	2,014	3,529	1,389
70R	Sweden	26,944	509	339	471	1,420	2,328	5,081	834
70T	United Kingdom	114,871	3,640	2,151	3,242	7,902	8,101	16,968	5,444
70U	U.S.S.R	81,833	511	412	707	1,553	1,028	2,691	1,338
	Mother tongue (other than English):								
80A	French	64,378	2,755	1,636	2,283	3,545	3,376	6,870	3,475
80B	German	159,730	4,879	3,924	4,330	8,947	11,257	22,560	7,664
80D	Italian	81,353	1,720	940	1,823	3,115	3,336	5,822	9,585
80E	Polish	36,002	984	609	1,023	2,220	2,110	3,516	1,584
80G	Spanish	381,157	3,692	3,771	3,258	2,972	4,041	2,898	38,589
80I	Yiddish	75,105	305	534	602	1,024	299	1,095	883

– Represents zero. X Not applicable.

* Data for congressional districts reflect party vote for Representatives; not necessarily comparable as vote cast for individual candidates. See text.

[1] Includes some absentee votes omitted in the district-by-district tabulation.

[2] Excludes votes for unopposed candidates not required by law to be tabulated.

[3] No candidate in this district as constituted before redistricting.

Item No.	Item	State total	1st	2d	3d	4th	5th	6th	7th
	CENSUS OF POPULATION, 1970—Con.								
	AGE								
100	Under 5 years	499,442	39,927	37,973	39,625	33,351	32,990	23,336	36,996
101	5-13 years	1,122,882	89,458	80,505	84,186	77,670	74,973	55,184	80,159
102	14-15 years	259,857	19,630	18,670	19,837	18,392	17,218	13,240	17,859
103	16-17 years	236,147	17,578	17,784	17,250	16,607	15,538	12,819	16,189
104	18-20 years	319,413	26,481	35,356	27,683	20,348	17,279	14,711	23,822
105	21-24 years	383,798	37,762	38,789	34,733	22,537	19,860	16,374	29,497
106	25-34 years	759,374	59,459	56,826	57,121	47,449	45,239	36,004	55,333
107	35-44 years	748,395	52,752	45,013	51,582	48,645	45,860	39,617	52,604
108	45-54 years	759,773	46,872	43,716	50,024	51,301	47,250	48,740	51,785
109	55-61 years	491,711	24,635	28,414	26,682	33,225	34,831	37,855	30,141
110	62-64 years	217,500	8,677	10,499	9,588	14,589	18,072	20,614	11,079
111	65 years and over	991,148	29,326	39,087	34,526	67,962	83,856	134,123	47,356
112	18 years and over	4,671,112	285,964	297,700	291,939	306,056	312,247	348,038	301,617
113	White	4,073,112	248,715	225,068	221,852	266,481	272,157	327,565	265,975
114	Negro	581,588	35,198	71,824	68,372	38,917	39,471	19,687	34,683
115	18 years and over, Spanish heritage	296,632	3,820	3,647	3,362	3,137	3,300	2,972	35,278
116	Median age, total population ..... years..	32.6	24.5	24.7	25.6	32.8	35.7	48.1	29.0
117	Median age, voting age population ..... years..	46.6	38.7	39.0	40.1	47.7	50.9	58.6	43.0
	HOUSEHOLDS AND FAMILIES								
118	Number of households	2,291,421	134,713	133,066	137,174	153,344	157,113	18,3270	147,680
119	Number of families	1,811,375	114,790	105,618	110,957	121,043	126,968	133,277	118,208
120	Number of unrelated individuals	689,777	38,509	52,863	50,730	43,024	37,396	59,824	43,940
121	Population in group quarters	168,581	15,421	33,074	20,931	9,780	6,435	7,534	10,992
122	Inmates of institutions	60,641	1,804	16,975	2,363	4,787	4,023	3,995	2,565
	MARITAL STATUS								
123	Male, 18 years old and over	2,195,512	141,211	143,979	141,778	141,067	146,895	154,974	142,807
124	Married (excludes separated)	1,638,335	103,632	93,923	98,172	107,156	116,416	121,176	104,463
125	Widowed	82,472	3,470	4,767	4,340	6,109	5,986	9,442	4,856
126	Divorced	81,317	4,314	5,240	5,724	4,989	4,274	5,591	6,045
127	Single	351,017	27,738	36,937	30,040	20,162	17,397	16,690	24,495
128	Female, 18 years old and over	2,475,598	144,756	153,721	150,162	164,987	165,354	193,062	158,810
129	Married (excludes separated)	1,632,470	103,173	93,460	95,838	108,844	115,716	120,891	104,252
130	Widowed	381,331	17,901	21,684	22,245	27,556	25,663	41,726	22,739
131	Divorced	132,761	6,951	6,350	9,140	8,427	6,523	9,777	9,717
132	Single	264,429	13,478	27,556	16,996	16,005	13,184	17,422	17,288
	EDUCATION								
133	Public school enrollment (ages 3-34)	1,414,173	111,638	107,409	107,115	100,148	96,328	71,724	95,629
134	Percent Negro	22.8	19.1	36.9	32.1	22.1	23.6	14.4	18.5
135	Nursery and kindergarten	58,860	4,959	5,790	2,396	4,605	4,201	3,533	2,410
136	Elementary (grades 1-8)	947,891	76,073	71,205	72,930	66,623	65,684	45,700	65,244
137	Secondary (grades 9-12)	407,422	30,606	30,414	31,789	28,920	26,443	22,491	27,975
138	Private school enrollment	173,151	11,339	6,339	10,699	9,809	7,001	9,986	15,822
139	Elementary (grades 1-8)	82,001	6,380	2,592	4,079	4,675	3,146	5,243	7,865
140	Secondary (grades 9-12)	29,407	1,828	911	1,798	1,878	1,093	1,589	2,286
141	College enrollment	189,248	11,209	40,025	8,590	11,264	7,183	9,790	16,326
142	Persons 25 years old and over	3,967,898	221,722	223,555	229,522	263,170	275,109	316,951	248,298
143	Completed 5 years of school or less	325,736	21,995	37,306	22,645	19,682	22,483	15,076	21,622
144	Completed 8 years of school	453,170	20,754	20,891	20,993	29,005	38,981	45,727	25,041
145	Completed 4 years of high school or more	2,085,354	115,561	102,836	110,716	143,066	131,319	168,110	124,910
146	Completed 4 years of college or more	407,266	21,070	29,163	17,752	26,521	21,894	31,685	22,101
147	Median years of school completed	12.1	12.1	11.3	11.8	12.1	11.7	12.1	12.0
	INCOME IN 1969								
	Families with income of—								
148	Less than $3,000	232,907	16,815	19,722	14,987	18,192	20,908	15,755	14,422
149	$3,000-$4,999	246,468	15,581	16,713	13,317	17,804	22,765	22,848	14,945
150	$5,000-$6,999	264,889	19,311	15,851	16,335	18,332	20,706	21,529	18,206
151	$7,000-$9,999	364,062	25,306	20,551	24,291	23,569	24,247	27,182	26,438
152	$10,000-$14,999	400,041	24,302	19,137	26,682	24,924	23,468	26,720	27,229
153	$15,000-$24,999	225,231	11,108	10,341	12,489	13,731	11,572	14,450	13,126
154	$25,000 or more	77,779	2,362	3,303	2,856	4,491	3,303	4,793	3,842
155	Percent families with $15,000 or more	16.7	11.7	12.9	13.8	15.1	11.7	14.4	14.4
156	Median family income	$8,261	$7,621	$7,071	$8,252	$7,719	$6,910	$7,657	$8,256
157	White	$8,812	$8,115	$8,204	$9,308	$8,364	$7,323	$7,851	$8,716
158	Negro	$4,981	$4,517	$3,982	$5,149	$4,122	$4,653	$5,225	$5,092
159	Unrelated individuals, median income[1]	$2,465	$2,058	$1,301	$2,444	$2,137	$2,260	$2,582	$2,147
160	Per capita income, all persons	$3,048	$2,469	$2,264	$2,661	$2,799	$2,638	$3,272	$2,820
	Families below—								
161	Low income level	230,326	18,532	22,886	17,082	17,869	19,319	11,833	14,702
162	Percent of all families	12.7	16.1	21.7	15.4	14.8	15.2	8.9	12.4
163	Percent with female heads	31.3	34.4	29.8	45.5	30.9	24.9	27.9	36.7
	Persons[2] below—								
164	Low income level	1,085,255	83,384	114,985	82,558	83,394	84,190	57,764	69,464
165	Percent related children under 18 years	36.8	43.0	40.6	44.0	37.5	35.5	23.8	37.5
166	Percent 65 years and over	21.7	14.0	14.4	14.1	22.8	24.6	42.5	20.4
167	Number of unrelated individuals	235,942	11,503	21,558	14,100	17,437	15,993	21,217	15,901

[1] 14 years old and over.
[2] Excludes inmates of institutions, members of the Armed Forces living in barracks, college students in dormitories, and unrelated individuals under 14 years.

Item No.	Item	State total	1st	2d	3d	4th	5th	6th	7th
	CENSUS OF POPULATION, 1970—Con.								
	VETERAN STATUS								
168	Civilian males, 18 years old and over	2,097,665	109,561	143,348	118,665	138,164	145,859	153,942	134,939
169	Veterans	967,456	57,209	55,675	62,805	68,574	65,065	73,462	65,788
170	Percent of total	46.1	52.2	38.8	52.9	49.6	44.6	47.7	48.8
171	Vietnam	148,727	13,212	11,451	12,458	10,734	9,187	8,221	12,110
172	Korea	189,761	13,616	10,942	14,455	12,929	12,207	11,524	13,675
173	World War II	404,776	21,199	22,076	24,590	28,652	26,570	30,146	26,895
174	World War I and other service	224,192	9,182	11,206	11,302	16,259	17,161	23,571	13,108
	EMPLOYMENT STATUS								
175	Total labor force, 16 years old and over	2,621,565	175,667	170,424	189,614	167,334	155,848	149,048	181,488
176	Armed Forces	100,309	32,582	652	23,520	2,973	1,075	1,068	7,987
177	Civilian	2,521,256	143,085	169,772	166,094	164,361	154,773	147,980	173,501
178	Employed	2,426,279	136,118	164,515	160,377	158,524	147,280	142,828	167,176
179	Unemployed	94,977	6,967	5,257	5,717	5,837	7,493	5,152	6,325
180	Percent of civilian labor force	3.8	4.9	3.1	3.4	3.6	4.8	3.5	3.6
181	Male civilian, 16 years old and over	1,510,896	86,513	99,228	97,459	98,486	94,881	85,767	105,328
182	Employed	1,463,130	83,483	96,800	94,800	95,536	91,089	83,097	102,269
183	Unemployed	47,766	3,030	2,428	2,659	2,950	3,792	2,670	3,059
184	Female civilian, 16 years old and over	1,010,360	56,572	70,544	68,635	65,875	59,892	62,213	68,173
185	Employed	963,149	52,635	67,715	65,577	62,988	56,191	59,731	64,907
186	Unemployed	47,211	3,937	2,829	3,058	2,887	3,701	2,482	3,266
	CLASS OF WORKER								
187	Private wage and salary workers	1,836,929	90,748	91,760	122,635	117,722	113,788	109,331	130,897
188	Government workers	387,647	34,854	57,573	28,368	25,350	19,525	18,794	24,193
189	Federal	88,133	15,988	5,005	10,404	5,563	3,489	4,614	4,152
190	State	88,371	5,323	36,291	3,239	4,976	3,734	2,248	4,967
191	Local	211,143	13,543	16,277	14,725	14,811	12,302	11,932	15,074
192	Self-employed workers	188,332	9,839	13,840	8,833	14,390	13,800	13,743	11,296
	INDUSTRY								
	Employed in—								
193	Manufacturing	341,838	21,814	18,390	22,243	19,914	21,077	19,317	28,846
194	Transportation, communications, and other public utilities	186,715	9,667	8,186	17,603	10,833	10,086	7,895	14,728
195	Construction	206,266	11,738	11,757	11,682	12,712	14,664	12,006	13,832
196	Agriculture, forestry, and fisheries	110,995	3,567	14,748	2,511	9,148	13,466	2,417	4,360
197	Mining	9,155	239	1,005	68	458	840	73	365
198	Wholesale and retail trade	571,054	29,542	30,245	39,015	38,322	35,431	37,842	43,643
199	Finance, insurance, and real estate	146,000	5,065	5,578	13,103	10,469	7,413	10,673	8,666
200	Business and repair services	93,097	4,030	3,104	6,245	5,219	4,512	5,074	6,773
201	Personal services	184,899	10,132	10,650	10,737	12,398	10,242	12,275	8,823
202	Professional and related services	409,307	23,204	45,597	23,494	27,492	21,952	26,493	27,488
203	Educational services	180,327	12,274	27,256	10,496	12,296	9,684	8,894	12,205
204	Public administration	135,468	15,955	14,332	12,430	9,147	5,794	6,838	7,586
	OCCUPATION								
	Male employed:								
205	White collar	621,212	33,481	39,396	37,278	41,936	33,716	40,113	41,911
206	Percent of total	42.5	40.1	40.7	39.3	43.9	37.0	48.3	41.0
207	Professional and technical workers	197,596	11,871	16,419	9,915	11,876	9,787	12,136	11,340
208	Managers and administrators	186,714	9,907	10,738	10,504	14,320	11,154	11,916	12,458
209	Salesworkers	131,696	6,123	6,188	7,767	9,190	7,866	9,668	10,112
210	Clerical workers	105,206	5,580	6,051	9,092	6,550	4,909	6,393	8,001
211	Blue collar	653,827	42,149	39,737	48,378	40,480	43,233	33,838	49,820
212	Craftsmen and foremen	333,933	21,134	18,071	23,022	21,298	20,962	18,849	22,899
213	Operatives	201,206	13,582	13,116	16,861	11,935	14,562	8,988	18,123
214	Nonfarm laborers	118,688	7,433	8,550	8,495	7,247	7,709	6,001	8,798
215	Service workers	131,238	5,905	9,037	8,037	8,285	6,513	8,670	8,332
216	Farmworkers	56,855	1,949	8,631	1,109	4,834	7,627	477	2,206
	Female employed:								
217	White collar	587,781	31,928	40,083	42,248	38,952	30,680	38,323	40,674
218	Percent of total	61.0	60.7	59.2	64.4	61.8	54.6	64.2	62.7
219	Professional and technical workers	137,754	8,832	11,626	8,563	9,321	7,262	9,119	9,376
220	Managers and administrators	42,172	2,378	2,513	2,565	3,297	2,355	2,964	2,447
221	Salesworkers	79,483	4,244	4,050	5,105	5,069	4,426	6,381	4,967
222	Clerical workers	328,372	16,474	21,894	26,015	21,265	16,637	19,859	23,884
223	Blue collar	123,661	6,509	6,695	7,044	6,430	8,166	6,030	10,411
224	Operatives	97,497	5,064	5,000	5,087	4,841	6,370	4,638	8,438
225	Service workers	231,688	13,974	17,596	15,985	16,021	14,705	15,102	13,207
226	Private household	57,162	3,756	5,269	4,272	3,650	3,927	2,958	2,727
227	Farmworkers	20,018	223	3,341	300	1,586	2,639	275	615
	MEANS OF TRANSPORTATION TO WORK								
228	Workers using private automobile	2,099,446	145,933	133,325	143,430	137,132	124,784	123,490	152,285
229	Workers using public transport	106,730	3,013	3,327	13,251	4,102	4,318	5,202	4,844
	MIGRATION								
230	Persons 5 years old and over, 1970[1]	6,290,447	412,671	414,795	413,015	418,898	419,802	429,551	415,822
	Residence in 1965:								
231	Same house as in 1970 (nonmovers)	2,772,282	179,438	202,643	200,411	203,909	182,241	194,225	194,359
232	Different house, same State	1,789,869	111,931	144,743	122,793	121,108	119,645	101,109	125,390
233	Different State or abroad	1,342,158	99,611	44,187	62,016	71,593	93,420	108,091	73,961

[1] Includes persons who moved, residence in 1965 not reported.

Item No.	Item	State total	1st	2d	3d	4th	5th	6th	7th
	CENSUS OF HOUSING, 1970								
234	All housing units (incl. seasonal and migratory)	2,526,548	149,393	145,712	147,745	172,794	176,652	197,979	156,405
235	All year-round units	2,490,849	148,268	144,775	147,534	171,303	174,760	195,304	156,192
236	Urban	2,016,402	98,436	69,775	140,647	108,975	94,525	192,541	132,655
237	Rural nonfarm	452,429	47,827	66,960	6,537	60,365	77,648	2,734	22,402
238	Rural farm	22,018	2,005	8,040	350	1,963	2,587	29	1,135
239	Metropolitan (SMSA)	1,687,672	77,168	66,079	140,854	36,851	92,672	195,304	156,192
240	Urban	1,589,093	61,446	49,919	140,854	35,795	75,561	194,484	134,715
241	Central cities	724,183	21,048	43,505	140,854	33,351	8,863	95,397	100,770
242	Outside central cities	864,910	40,398	6,414	-	2,444	66,698	99,087	33,945
243	Rural	98,579	15,722	16,160	-	1,056	17,111	820	21,477
244	Nonmetropolitan	803,177	71,101	78,696	6,681	134,452	82,088	-	-
245	Occupied units	2,284,792	134,209	132,550	136,739	152,823	156,602	183,246	147,217
246	White	2,001,341	116,583	100,611	103,379	133,372	137,418	172,914	129,789
247	Negro	276,954	16,907	31,615	32,723	19,172	18,947	9,988	17,082
248	Owner-occupied units	1,566,918	92,899	88,360	91,011	113,601	120,437	139,983	107,164
249	Percent of all occupied	68.6	69.2	66.7	66.6	74.3	76.9	76.4	72.8
250	White	1,428,508	82,932	69,999	72,623	102,031	109,864	134,928	98,724
251	Negro	134,988	9,679	18,218	18,082	11,434	10,440	4,817	8,238
252	Renter-occupied units	717,874	41,310	44,190	45,728	39,222	36,165	43,263	40,053
253	White	572,833	33,651	30,612	30,756	31,341	27,554	37,986	31,065
254	Negro	141,966	7,228	13,397	14,641	7,738	8,507	5,171	8,844
	Year-round units—								
255	With 1 and 2 rooms	202,197	5,498	7,701	6,279	8,578	9,751	15,718	8,175
256	With 3 and 4 rooms	914,749	45,802	48,585	41,266	58,726	66,069	77,974	51,569
257	With 5 and 6 rooms	1,061,666	76,235	67,022	76,876	78,305	78,688	83,098	74,987
258	With 7 rooms or more	312,238	20,733	21,466	23,111	25,695	20,252	18,514	21,461
259	Median number of rooms	4.7	5.0	4.9	5.2	4.9	4.7	4.6	4.9
260	With 1 unit in structure	1,728,567	118,941	112,817	110,532	133,343	134,885	137,200	119,208
261	With 2-4 units in structure	209,809	10,055	8,352	16,156	12,523	10,124	15,490	11,563
262	With 5-49 units in structure	270,879	5,500	7,588	10,178	8,776	7,451	18,140	12,789
263	With 50 or more units in structure	109,493	1,852	3,648	4,004	3,829	3,301	5,890	2,627
264	Mobile home or trailer	172,101	11,919	12,369	6,665	12,833	18,999	18,585	10,005
	In structure built—								
265	1960 to March 1970	1,027,200	54,805	53,544	43,977	63,422	84,427	75,376	56,006
266	1950 to 1959	783,611	43,418	33,994	41,991	53,680	49,390	74,092	45,802
267	1940 to 1949	307,635	24,944	23,343	26,133	22,394	18,051	19,891	21,972
268	1939 and earlier	372,404	25,101	33,894	35,433	31,807	22,892	25,945	32,412
269	With 1-1½ bathrooms	1,715,085	108,358	92,161	111,132	118,017	126,621	142,388	117,677
270	With 2 or more bathrooms	635,687	27,010	24,343	26,666	40,004	36,672	47,514	31,147
271	With other bathroom arrangement or none	140,017	12,869	28,301	9,686	13,266	11,400	5,421	7,369
	Occupied units—								
272	With all plumbing facilities	2,179,740	124,740	110,012	129,539	143,164	148,150	179,364	141,836
273	1 or more persons per room	173,541	10,097	8,237	10,685	8,441	9,900	6,932	10,009
274	Lacking some or all plumbing facilities	105,052	9,469	22,538	7,200	9,659	8,452	3,882	5,381
275	Percent of occupied units	4.6	7.1	17.0	5.3	6.3	5.4	2.1	3.7
	Persons per unit:								
276	1 person	426,336	17,537	22,477	22,845	29,396	27,748	46,298	26,215
277	2-3 persons	1,172,990	64,542	62,649	64,171	77,679	84,974	102,324	71,984
278	4-5 persons	493,419	37,540	32,581	34,858	32,727	30,609	26,017	36,177
279	6 persons or more	192,047	14,587	14,842	14,866	13,022	13,271	8,608	12,841
280	Median	2.4	2.9	2.7	2.8	2.4	2.3	2.1	2.6
	Persons per room:								
281	1.00 or less	2,088,116	121,911	118,699	124,501	142,310	144,653	176,120	136,312
282	More than 1.00	196,676	12,296	13,851	12,239	10,513	11,947	7,125	10,905
	Automobiles available:								
283	1 per household	1,165,179	65,322	62,321	64,307	78,619	89,297	102,614	69,054
284	2 or more per household	792,411	52,093	47,030	46,455	53,621	48,503	50,767	58,241
	Value:								
285	Specified owner-occupied units	1,260,225	74,717	62,215	80,160	93,901	95,069	111,916	92,889
286	Less than $5,000	64,997	9,917	12,161	5,964	6,954	6,414	1,993	6,654
287	$5,000-$9,999	222,089	19,333	16,013	25,460	21,323	21,896	19,631	26,521
288	$10,000-$14,999	338,576	20,150	13,278	28,633	27,657	30,523	37,103	29,237
289	$15,000-$19,999	263,470	11,928	8,330	10,457	17,511	17,569	25,148	14,830
290	$20,000-$24,999	146,936	5,725	4,670	4,209	8,556	7,815	12,485	6,879
291	$25,000-$34,999	128,497	4,807	4,514	3,452	7,293	6,830	10,035	5,573
292	$35,000-$49,999	60,645	1,988	2,416	1,335	3,016	2,671	3,930	2,245
293	$50,000 or more	35,015	869	833	650	1,591	1,351	1,591	950
294	Median value	$15,085	$12,012	$11,105	$11,512	$13,376	$13,149	$14,627	$12,269
	Gross monthly rent:								
295	Specified renter-occupied units	650,232	33,531	35,345	42,401	34,380	31,317	40,744	36,010
296	Less than $40	23,684	1,577	3,359	1,795	1,933	1,672	886	2,602
297	$40-$59	51,237	4,621	5,701	4,360	4,156	4,174	3,636	3,452
298	$60-$79	87,896	5,782	5,629	8,041	6,523	5,924	6,832	6,478
299	$80-$99	107,662	5,920	5,509	9,812	5,933	5,985	7,454	7,056
300	$100-$149	194,550	9,501	8,633	11,731	9,027	8,282	12,084	9,294
301	$150-$199	117,224	4,637	4,189	4,714	4,775	3,601	6,742	5,039
302	$200 or more	67,979	1,493	2,325	1,948	2,033	1,679	3,110	2,089
303	Median rent	$114	$96	$91	$94	$96	$93	$107	$96

- Represents zero.

Item No.	Item	8th	9th	10th	11th	12th	13th	14th	15th
	ELECTIONS*								
1	Vote cast for Representative, 1970	106,400	109,142	116,942	112,113	109,329	45,330	27,431	76,141
2	Democratic Party	62,035	27,123	[1]64,745	78,728	43,542	[1]28,226	[1]20,000	54,449
3	Republican Party	44,365	82,019	[1]52,197	33,385	65,787	[1]17,104	[1]7,431	21,692
4	Percent for party with most votes	58.3	75.1	55.4	70.2	60.2	62.3	72.9	71.5
5	Vote cast for Representative, 1968	126,116	129,365	130,081	127,921	121,940	110,880	95,570	117,006
6	Democratic Party	73,421	49,178	[1]64,689	72,262	43,630	[1]75,580	67,966	70,963
7	Republican Party	52,695	80,187	[1]65,392	55,659	78,310	[1]35,300	27,604	46,043
8	Percent for party with most votes	58.2	62.0	50.3	56.5	64.2	68.2	71.1	60.6
9	Vote cast for Representative, 1966	86,549	59,954	60,494	60,225	89,965	54,585	57,441	74,687
10	Democratic Party	56,792	-	[1]52,417	44,096	33,575	[1]46,926	42,895	42,782
11	Republican Party	29,749	59,799	[1]8,070	[1]15,947	55,692	[1]7,566	[1]14,500	31,851
12	Percent for party with most votes	65.6	99.7	86.6	73.2	61.9	86.0	74.7	57.3
13	Vote cast for President, 1968	152,113	140,042	150,406	136,333	138,304	133,460	110,776	129,682
14	Democratic Party	33,031	31,586	37,224	37,610	41,686	64,160	59,206	58,927
15	Republican Party	67,444	71,359	71,305	74,707	73,128	46,377	37,739	52,286
16	George Wallace Party	51,638	37,097	41,877	24,016	23,490	22,923	13,831	20,469
17	Percent for party with most votes	44.3	51.0	47.4	54.8	52.9	48.1	53.4	43.9
	CENSUS OF POPULATION, 1970								
18	Total population, 1970	451,776	452,923	452,848	452,170	453,053	452,817	452,663	452,681
19	Percent of State total	6.7	6.7	6.7	6.7	6.7	6.7	6.7	6.7
20	Total population, 1960	361,318	284,977	265,675	280,364	253,046	335,179	363,245	306,359
21	Percent change, 1960 to 1970	25.0	58.9	70.5	61.3	79.0	35.1	24.6	47.8
	Average population per district, 1970	(X)	(X)	(X)	(X)	(X)	(X)	(X)	(X)
22	Population above (+) or below (—) average	-854	+293	+218	-460	+423	+187	+33	+51
23	Percent above (+) or below (—) average	-0.1886	+0.0647	+0.0481	-0.1016	+0.0934	+0.0413	+0.0072	+0.0112
24	Land area ... sq. mi.	3,629	1,534	11,633	1,949	1,065	664	878	1,542
25	Population per square mile, 1970	124.5	295.3	38.9	232.0	425.4	682.0	515.6	293.6
	SEX AND RESIDENCE								
26	Male	216,087	224,459	220,566	215,036	215,961	216,057	210,325	221,829
27	Female	235,684	228,465	232,280	237,131	237,089	236,763	242,336	230,853
28	Urban	290,513	393,140	263,355	423,127	450,406	450,967	450,265	421,035
29	Percent of total population	64.3	86.8	58.2	93.6	99.4	99.6	99.5	93.0
30	Rural nonfarm	153,337	58,809	182,797	27,643	2,253	1,792	2,348	30,467
31	Rural farm	7,925	975	6,696	1,400	394	58	50	1,179
32	Metropolitan (SMSA)	37,447	223,019	27,665	452,170	453,053	452,817	452,663	400,148
33	Percent of total population	8.3	49.2	6.1	100.0	100.0	100.0	100.0	88.4
34	Urban	15,452	210,126	21,847	431,252	450,599	451,010	451,622	385,748
35	Central cities	-	70,667	27	57,508	245,024	38,575	262,705	35,151
36	Outside central cities	15,452	139,459	21,820	373,744	205,575	412,435	188,917	350,597
37	Rural	21,995	12,893	5,818	20,918	2,454	1,806	1,041	14,400
38	Nonmetropolitan	414,329	229,904	425,183	-	-	-	-	52,533
	RACE AND NATIVITY								
39	White	388,296	413,158	388,835	371,986	398,606	368,682	381,997	402,044
40	Negro	62,648	38,105	62,380	79,200	52,847	82,590	68,591	48,352
41	Percent of total population	13.9	8.4	13.8	17.5	11.7	18.2	15.2	10.7
50A	Persons of Spanish heritage	8,500	9,986	11,008	15,333	12,230	60,346	186,026	61,920
50B	Percent of total population	1.9	2.2	2.4	3.4	2.7	13.3	41.1	13.7
60	Total foreign stock	43,302	50,725	60,999	95,289	111,444	146,355	253,223	138,694
61	Percent of total population	9.6	11.2	13.5	21.1	24.6	32.3	55.9	30.6
62	Foreign born	12,668	13,775	19,431	35,430	35,852	67,059	179,274	68,552
63	Native of foreign or mixed parentage	30,634	36,950	41,568	59,859	75,592	79,296	73,949	70,142
	Country of origin of foreign stock:								
70A	Austria	1,013	1,194	1,717	2,592	4,182	5,489	5,540	5,906
70B	Canada	6,978	6,891	9,059	12,164	13,380	8,714	5,727	7,130
70G	Germany	7,860	7,046	10,604	12,745	13,582	8,224	5,876	7,322
70J	Ireland	1,837	2,155	2,286	4,992	5,141	2,969	2,097	2,051
70K	Italy	2,251	4,405	4,043	7,601	16,680	12,397	5,631	5,488
70O	Poland	1,187	2,027	1,893	3,193	6,053	8,040	7,806	9,303
70R	Sweden	2,064	1,410	2,556	3,358	2,778	1,635	961	1,201
70T	United Kingdom	6,345	7,704	9,233	12,459	11,422	7,455	5,260	7,544
70U	U.S.S.R	958	1,386	1,233	2,955	7,827	17,937	20,166	21,124
	Mother tongue (other than English):								
80A	French	2,551	3,774	3,630	6,826	7,974	5,718	5,018	4,943
80B	German	8,914	9,901	12,036	16,179	17,444	11,482	8,631	11,575
80D	Italian	2,003	4,233	3,433	7,137	15,720	11,691	5,223	5,543
80E	Polish	1,136	2,180	1,959	2,999	4,863	3,926	3,042	3,845
80G	Spanish	6,088	5,620	8,424	12,707	8,564	52,686	175,807	52,343
80I	Yiddish	374	853	442	1,783	6,302	17,716	19,894	22,992

- Represents zero. X Not applicable.
*Data for congressional districts reflect party vote for Representatives; not necessarily comparable as vote cast for individual candidates. See text.
[1] No candidate in this district as constituted before redistricting.

Item No.	Item	8th	9th	10th	11th	12th	13th	14th	15th
	CENSUS OF POPULATION, 1970—Con.								
	AGE								
100	Under 5 years	32,452	36,024	32,135	31,276	30,971	32,992	26,295	33,081
101	5-13 years	71,763	87,695	71,866	68,530	69,766	75,928	58,598	76,549
102	14-15 years	17,311	19,581	16,932	16,135	16,001	18,293	14,250	16,498
103	16-17 years	15,788	18,253	15,130	14,659	14,275	15,798	13,429	15,042
104	18-20 years	18,893	24,024	15,148	17,021	16,856	19,886	18,600	23,298
105	21-24 years	20,939	25,530	18,530	21,291	22,122	23,090	23,267	29,470
106	25-34 years	45,865	58,130	44,535	45,902	50,296	50,828	50,246	56,120
107	35-44 years	45,327	60,264	44,092	45,378	51,157	54,985	57,298	53,809
108	45-54 years	47,931	53,882	47,717	49,457	53,816	56,859	59,811	50,614
109	55-61 years	34,732	23,825	39,182	37,415	36,183	34,983	41,443	28,187
110	62-64 years	16,538	8,614	20,922	18,735	17,000	14,083	16,951	11,552
111	65 years and over	84,232	37,102	86,657	86,368	74,607	55,095	72,473	58,462
112	18 years and over	314,457	291,371	316,783	321,567	322,037	309,809	340,089	311,512
113	White	279,09	268,620	282,412	277,407	292,278	263,506	298,361	283,645
114	Negro	34,799	21,682	33,406	43,410	28,647	45,099	40,136	26,335
115	18 years and over, Spanish heritage	4,335	5,714	5,960	9,002	7,485	37,290	131,710	39,850
116	Median age, total population ..... years	35.6	27.7	37.8	37.5	36.2	33.0	38.8	30.8
117	Median age, voting age population ..... years	50.5	41.3	52.6	51.3	48.8	46.1	48.5	43.7
	HOUSEHOLDS AND FAMILIES								
118	Number of households	158,803	141,836	159,496	163,275	160,628	147,889	162,495	150,687
119	Number of families	125,516	116,206	129,203	126,818	127,795	121,172	119,714	114,093
120	Number of unrelated individuals	42,579	41,970	38,118	46,501	40,989	36,323	58,181	58,881
121	Population in group quarters	7,070	12,090	7,311	6,203	4,680	4,312	7,120	15,625
122	Inmates of institutions	3,172	1,527	5,224	2,955	3,638	1,978	3,806	1,826
	MARITAL STATUS								
123	Male, 18 years old and over	146,210	141,116	150,435	149,212	149,380	143,427	153,150	149,889
124	Married (excludes separated)	114,551	105,676	119,878	115,059	116,899	108,415	107,370	105,546
125	Widowed	6,290	3,482	6,402	5,722	5,291	4,701	6,346	5,272
126	Divorced	4,864	5,152	4,916	4,941	5,498	5,680	7,815	6,278
127	Single	17,947	24,461	16,148	20,100	19,159	21,732	27,814	30,205
128	Female, 18 years old and over	168,249	150,253	166,348	172,354	172,659	166,380	186,941	161,623
129	Married (excludes separated)	113,857	105,476	119,623	114,408	116,975	108,539	107,015	104,395
130	Widowed	28,472	18,093	24,044	27,715	25,412	22,355	31,952	23,808
131	Divorced	7,388	7,992	6,672	8,719	10,045	11,079	14,519	9,467
132	Single	14,948	15,163	12,330	16,992	16,428	18,928	27,564	20,172
	EDUCATION								
133	Public school enrollment (ages 3-34)	93,711	110,793	89,283	84,666	83,784	95,060	72,926	93,903
134	Percent Negro	21.5	10.2	22.0	29.1	19.6	27.5	26.6	17.1
135	Nursery and kindergarten	4,301	3,809	3,052	3,386	1,952	5,082	3,799	5,584
136	Elementary (grades 1-8)	63,163	73,681	61,653	56,931	56,740	62,302	47,403	62,520
137	Secondary (grades 9-12)	26,247	33,303	24,578	24,349	25,092	27,676	21,724	25,799
138	Private school enrollment	5,562	13,822	6,512	14,055	16,442	15,966	13,789	16,000
139	Elementary (grades 1-8)	2,350	6,288	3,004	6,880	7,121	7,797	7,220	7,359
140	Secondary (grades 9-12)	1,161	1,495	917	2,659	2,653	3,030	3,243	2,868
141	College enrollment	7,627	14,375	3,851	9,670	8,973	11,405	11,301	17,648
142	Persons 25 years old and over	274,623	241,819	283,104	283,256	283,062	266,829	298,222	258,745
143	Completed 5 years of school or less	22,448	10,297	20,737	20,622	15,268	20,304	33,435	21,863
144	Completed 8 years of school	35,284	18,826	37,129	32,529	33,364	30,786	39,159	24,731
145	Completed 4 years of high school or more	139,050	159,578	147,618	156,284	158,861	135,583	139,025	152,799
146	Completed 4 years of college or more	27,546	34,430	27,956	31,901	28,046	21,044	28,702	37,457
147	Median years of school completed	12.0	12.5	12.1	12.2	12.2	12.0	11.4	12.3
	INCOME IN 1969								
	Families with income of—								
148	Less than $3,000	19,489	9,818	19,572	13,390	11,023	11,310	15,310	12,209
149	$3,000-$4,999	19,967	10,991	21,338	15,714	13,529	13,116	15,878	11,975
150	$5,000-$6,999	19,989	13,641	20,785	17,028	15,777	15,971	17,899	13,538
151	$7,000-$9,999	25,849	21,636	24,516	24,840	25,973	25,180	24,596	19,891
152	$10,000-$14,999	24,188	32,588	24,815	28,880	33,069	31,735	24,872	27,406
153	$15,000-$24,999	11,589	22,826	13,221	18,223	20,177	18,526	13,899	19,933
154	$25,000 or more	4,441	4,708	4,954	8,744	8,246	5,334	7,261	9,141
155	Percent families with $15,000 or more	12.8	23.7	14.1	21.3	22.2	19.7	17.7	25.5
156	Median family income	$7,341	$10,267	$7,323	$8,995	$9,717	$9,411	$8,203	$9,909
157	White	$7,725	$10,709	$7,759	$9,726	$10,096	$10,021	$8,610	$10,442
158	Negro	$4,694	$4,711	$4,490	$5,272	$6,512	$6,177	$5,830	$5,661
159	Unrelated individuals, median income[1]	$2,257	$2,872	$2,402	$2,986	$3,527	$3,075	$3,147	$2,572
160	Per capita income, all persons	$2,798	$3,278	$2,926	$3,822	$3,771	$3,220	$3,385	$3,597
	Families below—								
161	Low income level	18,361	10,247	18,039	12,519	9,805	11,810	15,685	11,651
162	Percent of all families	14.6	8.8	14.0	9.9	7.7	9.7	13.1	10.2
163	Percent with female heads	24.6	37.6	23.2	32.5	28.3	35.6	30.7	32.1
	Persons[2] below—								
164	Low income level	82,764	48,467	79,183	62,012	45,503	56,634	76,039	58,695
165	Percent related children under 18 years	35.9	39.4	36.1	37.7	32.6	38.8	30.6	31.8
166	Percent 65 years and over	25.6	16.4	23.9	22.7	26.0	18.7	22.7	25.9
167	Number of unrelated individuals	16,804	10,620	15,219	14,712	11,867	11,751	19,768	17,511

[1] 14 years old and over.
[2] Excludes inmates of institutions, members of the Armed Forces living in barracks, college students in dormitories, and unrelated individuals under 14 years.

Item No.	Item	8th	9th	10th	11th	12th	13th	14th	15th
	CENSUS OF POPULATION, 1970—Con.								
	VETERAN STATUS								
168	Civilian males, 18 years old and over	146,061	128,739	150,141	148,910	149,019	142,737	152,789	134,817
169	Veterans	63,946	73,851	66,951	67,235	73,094	64,114	47,378	62,254
170	Percent of total	43.8	57.4	44.6	45.2	49.1	44.9	31.0	46.2
171	Vietnam	8,092	13,749	7,480	8,002	9,418	8,608	6,463	9,592
172	Korea	11,345	19,474	11,672	11,742	13,147	12,270	7,283	13,482
173	World War II	27,489	27,482	28,567	29,152	32,411	30,514	22,196	26,813
174	World War I and other service	17,020	13,146	19,232	18,339	18,118	12,722	11,436	12,387
	EMPLOYMENT STATUS								
175	Total labor force, 16 years old and over	161,889	186,351	155,560	171,057	177,996	190,373	204,066	184,876
176	Armed Forces	163	12,963	328	313	371	701	376	15,228
177	Civilian	161,726	173,388	155,232	170,744	177,625	189,672	203,690	169,648
178	Employed	155,082	164,675	150,929	165,209	171,868	182,939	195,074	163,714
179	Unemployed	6,644	8,713	4,303	5,535	5,757	6,733	8,616	5,934
180	Percent of civilian labor force	4.1	5.0	2.8	3.2	3.2	3.5	4.2	3.5
181	Male civilian, 16 years old and over	99,515	108,030	95,780	102,414	107,814	112,685	115,506	101,488
182	Employed	96,616	103,337	93,530	99,221	104,555	109,036	111,328	98,428
183	Unemployed	2,899	4,693	2,250	3,193	3,259	3,649	4,178	3,060
184	Female civilian, 16 years old and over	62,211	65,358	59,452	68,330	69,811	76,987	88,184	68,160
185	Employed	58,466	61,338	57,399	65,988	67,313	73,903	83,746	65,286
186	Unemployed	3,745	4,020	2,053	2,342	2,498	3,084	4,438	2,874
	CLASS OF WORKER								
187	Private wage and salary workers	121,166	123,589	112,571	130,986	136,082	148,707	163,778	124,231
188	Government workers	19,140	29,781	22,163	19,808	21,647	22,407	18,405	25,612
189	Federal	2,424	12,196	3,009	2,546	3,306	4,493	3,735	7,203
190	State	3,709	3,310	4,872	3,935	3,349	2,789	2,349	3,272
191	Local	13,007	14,275	14,282	13,327	14,992	15,125	12,321	15,137
192	Self-employed workers	13,977	10,399	15,140	13,557	13,286	11,170	12,221	12,838
	INDUSTRY								
	Employed in—								
193	Manufacturing	23,137	31,069	15,302	22,738	20,182	25,158	40,006	12,702
194	Transportation, communications, and other public utilities	8,833	10,011	9,022	8,321	13,082	20,248	19,184	19,007
195	Construction	12,328	12,287	17,779	17,260	19,711	15,275	12,026	11,199
196	Agriculture, forestry, and fisheries	15,278	3,168	17,761	10,981	3,346	2,318	2,138	5,796
197	Mining	4,646	126	369	144	189	150	263	230
198	Wholesale and retail trade	36,043	36,647	33,676	38,994	43,854	46,110	44,527	37,162
199	Finance, insurance, and real estate	7,897	9,502	9,101	10,606	12,575	10,936	11,875	12,536
200	Business and repair services	4,660	11,055	4,233	6,070	7,774	8,701	8,448	7,195
201	Personal services	9,938	8,750	11,960	15,332	14,622	15,841	20,557	12,659
202	Professional and related services	25,012	27,256	23,067	25,176	25,960	27,236	27,225	32,640
203	Educational services	10,441	12,759	10,020	10,539	10,437	10,426	8,502	14,083
204	Public administration	5,443	13,117	6,497	6,647	7,561	7,836	6,037	10,237
	OCCUPATION								
	Male employed:								
205	White collar	33,897	55,384	33,286	41,787	47,095	44,421	45,170	52,318
206	Percent of total	35.1	53.6	35.6	42.1	45.0	40.7	40.6	53.2
207	Professional and technical workers	9,682	25,023	10,143	13,302	13,117	11,499	12,949	18,528
208	Managers and administrators	11,245	13,163	11,791	12,978	15,505	13,427	11,929	15,666
209	Salesworkers	7,814	8,936	6,934	9,513	11,220	10,352	9,778	10,232
210	Clerical workers	5,156	8,262	4,418	5,996	7,253	9,143	10,514	7,892
211	Blue collar	46,616	38,491	43,354	42,878	46,408	52,248	51,064	35,147
212	Craftsmen and foremen	22,727	21,846	23,228	22,583	27,343	27,936	22,813	19,208
213	Operatives	16,065	10,359	11,244	11,482	11,382	15,535	19,106	8,889
214	Nonfarm laborers	7,824	6,286	8,882	8,813	7,683	8,777	9,145	7,050
215	Service workers	6,432	7,821	6,951	9,976	10,135	11,807	14,539	8,809
216	Farmworkers	9,673	1,642	9,941	4,581	917	561	555	2,154
	Female employed:								
217	White collar	32,899	43,052	32,124	39,095	43,725	45,227	43,504	45,253
218	Percent of total	56.3	70.2	56.0	59.2	65.0	61.3	51.9	69.3
219	Professional and technical workers	8,318	10,801	7,530	9,153	9,326	8,942	8,356	11,234
220	Managers and administrators	2,679	3,027	3,102	2,996	3,118	2,691	2,894	3,145
221	Salesworkers	4,649	5,478	4,629	6,676	6,789	5,512	5,526	5,982
222	Clerical workers	17,253	23,746	16,873	20,270	24,492	28,082	26,728	24,892
223	Blue collar	8,138	5,375	6,752	7,751	7,155	10,591	21,829	4,819
224	Operatives	6,480	3,889	4,933	6,268	5,398	8,371	19,251	3,502
225	Service workers	14,810	12,663	14,861	16,595	16,178	17,911	18,213	13,876
226	Private household	3,776	2,600	3,498	5,094	3,703	4,047	4,285	3,607
227	Farmworkers	2,618	248	3,661	2,547	255	173	200	1,339
	MEANS OF TRANSPORTATION TO WORK								
228	Workers using private automobile	130,561	153,862	125,661	137,740	148,403	152,712	147,489	142,608
229	Workers using public transport	4,991	3,415	3,693	5,423	3,784	12,396	24,922	10,093
	MIGRATION								
230	Persons 5 years old and over, 1970[1]	419,150	416,818	420,733	421,125	422,049	419,906	426,772	419,359
	Residence in 1965:								
231	Same house as in 1970 (nonmovers)	209,782	163,155	174,217	178,446	166,383	197,292	161,690	164,094
232	Different house, same State	117,598	122,407	118,558	115,283	117,157	117,954	114,909	119,257
233	Different State or abroad	68,362	107,539	100,956	100,577	109,394	78,517	116,360	107,606

[1] Includes persons who moved, residence in 1965 not reported.

Item No.	Item	8th	9th	10th	11th	12th	13th	14th	15th
	CENSUS OF HOUSING, 1970								
234	All housing units (incl. seasonal and migratory)	175,881	157,081	186,612	187,685	179,026	158,714	173,824	161,098
235	All year-round units	173,295	156,782	180,371	179,700	174,161	156,878	172,157	159,418
236	Urban	115,783	137,367	106,690	169,559	173,460	156,221	171,519	148,347
237	Rural nonfarm	54,799	19,146	71,625	9,825	611	641	620	10,641
238	Rural farm	2,713	269	2,056	316	90	16	18	430
239	Metropolitan (SMSA)	12,100	78,945	9,405	179,700	174,161	156,878	172,157	139,505
240	Urban	5,314	74,983	7,489	172,115	173,522	156,238	171,758	135,176
241	Central cities	-	27,958	9	24,060	102,762	15,427	93,336	16,887
242	Outside central cities	5,314	47,025	7,480	148,055	70,760	140,811	78,422	118,289
243	Rural	6,786	3,962	1,916	7,585	639	639	400	4,329
244	Nonmetropolitan	161,195	77,836	170,966	-	-	-	-	19,913
245	Occupied units	158,007	141,629	159,158	162,661	160,192	147,182	162,373	150,253
246	White	140,971	130,659	141,951	141,556	146,495	125,668	142,338	137,646
247	Negro	16,789	10,608	16,841	20,789	13,208	20,951	19,314	12,054
248	Owner-occupied units	117,774	96,681	119,771	113,603	114,657	101,704	65,706	83,507
249	Percent of all occupied	74.5	68.3	75.3	69.8	71.6	69.1	40.5	55.6
250	White	109,044	92,331	112,530	105,721	107,800	91,558	59,655	78,701
251	Negro	8,610	4,125	6,984	7,703	6,527	9,758	5,790	4,586
252	Renter-occupied units	40,233	44,948	39,387	49,058	45,535	45,478	96,667	66,746
253	White	31,927	38,328	29,421	35,835	38,695	34,110	82,683	58,945
254	Negro	8,179	6,483	9,857	13,086	6,681	11,193	13,524	7,468
	Year-round units–								
255	With 1 and 2 rooms	11,378	8,130	12,332	16,699	12,441	11,780	39,058	28,739
256	With 3 and 4 rooms	64,538	46,232	75,455	75,562	71,056	64,829	74,894	52,217
257	With 5 and 6 rooms	77,465	71,692	76,743	68,715	68,531	63,202	44,548	55,522
258	With 7 rooms or more	19,914	30,708	15,837	18,723	22,133	17,067	13,659	22,940
259	Median number of rooms	4.7	5.1	4.6	4.5	4.6	4.6	3.7	4.5
260	With 1 unit in structure	126,503	112,917	131,026	111,565	109,702	100,015	77,733	92,133
261	With 2-4 units in structure	12,456	12,881	13,629	18,130	19,366	12,100	25,547	11,466
262	With 5-49 units in structure	10,701	15,401	13,450	30,909	26,901	22,763	48,855	31,546
263	With 50 or more units in structure	2,407	6,089	1,186	10,994	12,354	16,454	16,735	18,126
264	Mobile home or trailer	21,227	9,493	21,080	8,102	5,838	5,546	3,287	6,148
	In structure built–								
265	1960 to March 1970	66,237	80,594	99,130	89,796	90,763	59,775	44,949	64,331
266	1950 to 1959	53,575	48,659	46,322	54,643	62,825	68,430	53,539	53,225
267	1940 to 1949	21,243	12,729	14,575	15,878	12,496	19,201	36,400	18,441
268	1939 and earlier	32,239	14,798	20,344	19,382	8,078	9,472	37,269	23,420
269	With 1-1½ bathrooms	124,387	96,653	122,527	108,706	100,601	108,496	133,437	104,023
270	With 2 or more bathrooms	38,588	57,051	47,591	63,327	70,100	44,931	31,577	49,103
271	With other bathroom arrangement or none	10,314	3,068	10,372	7,633	3,453	3,417	7,162	6,297
	Occupied units–								
272	With all plumbing facilities	150,038	139,812	151,534	156,396	158,037	144,652	157,097	145,407
273	1 or more persons per room	10,171	8,314	11,435	12,081	10,064	15,392	27,885	13,933
274	Lacking some or all plumbing facilities	7,969	1,817	7,624	6,265	2,155	2,530	5,276	4,846
275	Percent of occupied units	5.0	1.3	4.8	3.9	1.3	1.7	3.2	3.2
	Persons per unit:								
276	1 person	30,510	22,240	27,457	32,672	28,954	23,235	37,175	31,617
277	2-3 persons	83,689	67,195	90,005	88,533	87,373	74,794	81,990	71,115
278	4-5 persons	31,455	38,987	29,053	29,336	32,440	35,174	31,630	34,820
279	6 persons or more	12,351	13,208	12,643	12,120	11,425	13,978	11,579	12,702
280	Median	2.3	2.8	2.3	2.2	2.3	2.5	2.3	2.4
	Persons per room:								
281	1.00 or less	146,050	133,053	145,895	148,896	149,750	131,423	133,272	135,275
282	More than 1.00	11,956	8,576	13,262	13,765	10,441	15,759	29,100	14,978
	Automobiles available:								
283	1 per household	86,621	64,665	93,118	87,079	84,042	72,665	82,415	63,086
284	2 or more per household	50,039	64,104	48,221	56,828	62,616	55,384	42,096	56,361
	Value:								
285	Specified owner-occupied units	88,777	84,839	90,699	86,520	91,977	81,774	53,431	71,274
286	Less than $5,000	7,054	1,138	3,620	1,257	465	456	379	571
287	$5,000-$9,999	21,485	9,369	15,535	8,583	3,646	5,032	4,526	3,743
288	$10,000-$14,999	23,902	23,524	23,633	20,781	16,842	19,912	12,864	10,551
289	$15,000-$19,999	15,453	22,933	18,863	19,134	24,177	26,030	14,646	16,430
290	$20,000-$24,999	7,949	12,095	11,349	12,640	17,114	15,052	7,648	12,721
291	$25,000-$34,999	7,282	10,481	9,789	11,345	16,976	9,758	6,591	13,740
292	$35,000-$49,999	3,403	3,818	4,917	7,103	8,382	3,669	3,758	7,985
293	$50,000 or more	2,249	1,481	2,993	5,677	4,375	1,865	3,009	5,533
294	Median value	$13,316	$16,829	$15,679	$18,303	$20,251	$17,975	$18,051	$21,707
	Gross monthly rent:								
295	Specified renter-occupied units	35,601	40,830	33,624	45,159	43,058	43,634	93,585	61,119
296	Less than $40	1,703	879	1,689	1,274	354	1,558	1,688	717
297	$40-$59	4,543	2,031	3,961	3,353	867	1,445	3,134	1,814
298	$60-$79	7,581	4,057	6,466	5,788	2,697	3,025	8,146	4,946
299	$80-$99	7,610	6,439	6,465	7,775	5,355	5,805	13,155	7,412
300	$100-$149	9,289	14,885	8,861	13,241	13,667	13,598	32,671	19,823
301	$150-$199	3,258	8,905	4,280	7,677	12,230	11,255	21,266	14,661
302	$200 or more	1,617	3,634	1,902	6,051	7,888	6,948	13,525	11,746
303	Median rent	$91	$124	$95	$117	$145	$137	$132	$140

- Represents zero.

Population Characteristics for Places With 10,000 or More Inhabitants, by Congressional Districts: 1970

Place and congressional district	Total population	Change, 1960-1970	Female	Negro	Foreign stock	18 years and over	65 years and over	Median age: Entire population	Median age: Voting-age population	Median school years completed[1]	Median family income in 1969	Number of families: Total	Number of families: With income of— Less than $3,000	$3,000-$10,000	$15,000 or more	Unemployed civilian labor force
		Percent	Percent	Percent	Percent	1,000	1,000	Years	Years	Years	Dollars		Percent	Percent	Percent	Percent
DISTRICT 1																
Fort Walton Beach	19,995	64.6	51.3	8.8	8.0	11.4	0.5	23.2	37.9	12.7	9,933	5,110	8.6	41.8	23.6	6.1
Myrtle Grove	16,262	(NA)	46.3	0.3	6.4	10.6	0.6	22.6	34.2	12.3	9,262	3,981	6.6	50.0	16.1	3.6
Panama City	32,126	-3.5	52.4	24.0	4.1	20.8	2.8	28.0	43.9	12.0	7,292	8,358	15.7	53.0	10.6	3.3
Pensacola	59,573	4.9	53.6	33.0	5.7	38.9	5.7	28.1	43.5	12.2	8,305	15,109	15.5	45.0	16.7	5.2
Warrington	15,825	-5.4	52.9	8.9	13.3	10.6	1.1	25.1	40.1	12.2	7,459	4,471	13.1	55.7	11.2	5.1
West Pensacola	20,834	(NA)	52.1	6.5	4.9	13.6	1.3	25.3	39.5	10.9	7,332	5,729	13.9	59.0	6.4	5.8
DISTRICT 2																
Gainesville	64,498	117.2	49.8	18.7	9.0	46.5	3.5	22.6	28.9	12.7	8,654	13,689	12.4	45.6	19.8	3.9
Lake City	10,573	11.7	52.7	31.5	2.0	6.7	1.1	29.2	45.5	11.8	7,520	2,645	18.1	46.5	17.0	3.6
Tallahassee	71,921	49.2	52.5	25.4	6.0	51.3	3.9	22.9	30.8	12.8	9,078	16,244	11.4	44.5	21.6	3.4
DISTRICT 3																
Jacksonville (part)	[2]432,204	([2])	50.6	26.2	5.6	279.8	33.1	25.6	40.0	11.8	8,265	105,897	13.5	48.5	14.0	3.4
DISTRICT 4																
Daytona Beach	45,301	21.2	54.3	31.5	13.5	32.6	9.5	37.1	51.2	12.2	6,830	11,232	18.9	49.8	13.4	3.6
De Land	11,634	8.0	54.5	23.2	9.2	8.8	2.6	34.0	49.6	12.2	6,879	2,725	17.2	54.9	11.8	4.2
Jacksonville (part)	[2]96,834	([2])	52.0	5.4	10.3	62.9	6.7	28.4	42.1	12.4	10,505	26,081	7.9	38.7	25.4	2.8
New Smyrna Beach	10,574	20.5	54.2	14.2	14.4	8.0	2.9	46.7	57.3	12.2	6,082	3,024	21.0	50.9	11.7	5.6
Ocala	22,570	66.1	53.2	21.2	7.4	14.9	2.8	30.7	45.9	12.3	8,273	5,839	14.4	46.4	16.8	2.4
Ormond Beach	14,055	62.4	53.5	6.9	17.7	9.7	2.6	39.0	51.6	12.7	10,707	3,942	9.4	36.6	31.8	3.6
St. Augustine	12,345	-16.2	55.2	21.7	9.1	8.4	2.2	35.4	51.5	12.0	6,873	3,035	18.1	51.8	14.6	3.3
Sanford (part)	[2]7,007	([2])	53.1	12.1	6.6	4.8	1.0	33.5	48.4	12.0	8,362	1,886	6.4	55.2	14.4	3.2
DISTRICT 5																
Clearwater (part)	[2]21,363	([2])	54.7	25.2	18.2	16.2	5.7	46.1	56.0	12.2	7,761	5,763	13.2	50.3	18.1	3.8
Dunedin (part)[3]	[2]17,740	([2])	54.8	1.3	24.0	14.6	6.8	58.5	63.8	12.3	7,611	5,687	10.4	55.4	14.2	4.4
Leesburg	11,899	6.2	52.8	28.2	5.7	8.3	2.0	36.0	49.6	12.0	7,146	3,154	17.0	50.5	14.8	3.1
Orlando (part)	[2]28,286	([2])	53.6	64.5	6.3	17.0	2.3	24.6	41.5	11.9	7,379	6,850	15.6	51.3	13.0	5.0
Pine Hills	13,892	(NA)	52.2	0.4	8.9	8.3	0.6	26.1	40.3	12.4	11,044	3,571	4.1	36.5	22.0	4.4
Sanford (part)	[2]10,391	([2])	53.2	51.9	4.0	6.4	1.4	27.6	47.5	10.0	5,473	2,476	23.8	56.3	5.8	7.8
DISTRICT 6																
Clearwater (part)	[2]30,286	([2])	54.7	1.4	21.9	23.6	9.1	48.7	58.5	12.3	8,674	9,433	8.8	49.9	18.1	2.2
Largo	21,963	315.5	53.0	0.7	21.7	16.8	6.0	46.3	57.0	12.1	7,942	6,892	9.1	56.0	12.9	3.6
Pinellas Park	22,242	105.4	52.2	(Z)	17.4	14.9	4.0	33.0	49.7	11.3	7,414	6,229	11.4	61.4	6.6	4.6
St. Petersburg	216,136	19.3	54.9	14.7	21.6	166.2	66.3	48.2	59.0	12.1	7,357	60,312	13.8	53.4	13.9	3.6
DISTRICT 7																
Brandon	12,830	665.7	51.5	(Z)	9.2	7.8	1.0	28.0	41.4	12.5	11,040	3,413	6.0	36.1	23.3	1.6
Sweetwater Creek	19,556	(NA)	50.9	(Z)	13.1	10.7	0.5	23.3	37.1	12.6	10,740	4,945	6.2	38.5	23.6	2.6
Tampa	277,736	1.0	52.3	19.7	16.8	190.8	34.4	31.3	45.5	11.7	7,678	72,625	14.5	51.9	13.0	3.8
University	10,009	(NA)	47.2	0.7	8.8	8.6	0.5	21.7	22.7	12.7	7,473	1,832	9.7	61.8	11.7	5.9
DISTRICT 8																
Bartow	12,892	0.3	51.2	30.5	3.5	8.3	1.2	28.4	42.9	12.1	8,419	3,194	13.0	48.7	15.3	6.0
Bradenton	21,041	8.6	54.9	21.9	12.6	15.7	6.2	45.2	58.4	12.0	6,430	5,615	19.7	54.7	8.3	2.8
Cedar Hammock-Bradenton South	10,832	(NA)	54.1	(Z)	22.3	9.3	4.9	62.9	65.9	11.6	5,348	3,802	21.9	59.8	6.1	4.2
Lakeland	41,552	0.5	53.7	22.1	8.2	28.7	6.7	33.8	48.2	12.3	8,174	10,799	15.4	45.7	16.7	3.2
Plant City	15,452	-1.7	52.9	30.8	4.2	10.3	2.2	31.3	47.2	10.5	6,905	4,119	18.5	52.2	9.5	4.3
Sarasota (part)	[2]38,933	([2])	54.7	12.5	17.8	30.0	10.5	45.7	56.3	12.4	7,914	10,761	13.9	47.0	21.2	2.9
Winter Haven	16,137	-0.9	54.1	28.9	6.9	11.3	2.7	35.3	48.9	12.2	7,694	4,319	14.6	49.1	17.4	4.9

See footnotes at end of table.

Population Characteristics for Places With 10,000 or More Inhabitants, by Congressional Districts: 1970

Place and congressional district	Total population	Change, 1960-1970	Female	Negro	Foreign stock	18 years and over	65 years and over	Median age: Entire population	Median age: Voting-age population	Median school years completed[1]	Median family income in 1969	Number of families: Total	Number of families: With income of— Less than $3,000	$3,000-$10,000	$15,000 or more	Unemployed civilian labor force
		Percent	Percent	Percent	Percent	1,000	1,000	Years	Years	Years	Dollars		Percent	Percent	Percent	Percent
DISTRICT 9																
Cocoa	16,103	31.0	51.0	28.8	5.6	9.9	1.0	25.2	39.1	12.2	9,190	3,911	12.1	43.4	16.3	6.2
Melbourne	40,294	235.8	50.2	12.0	9.9	25.1	3.4	26.7	41.4	12.4	10,131	10,286	8.2	40.7	18.3	5.0
Merritt Island	29,220	722.5	49.9	5.4	11.2	17.2	1.1	25.5	38.1	12.7	12,097	7,487	5.5	25.3	35.1	6.3
Orlando (part)	[2]70,667	(2)	50.5	15.5	12.6	52.0	10.5	32.9	45.7	12.2	8,193	17,857	13.2	48.6	16.7	4.5
Rockledge	10,518	202.3	50.9	6.2	12.6	6.1	0.5	25.2	39.2	12.7	12,196	2,597	5.4	27.6	33.0	5.6
South Patrick Shores	10,308	(NA)	50.2	2.4	14.0	5.6	0.2	21.8	39.7	12.8	11,357	2,472	4.2	37.4	29.2	7.3
Titusville	30,501	376.1	50.0	9.0	7.6	17.7	1.3	25.3	38.8	12.6	12,116	7,615	6.5	26.8	29.8	6.1
Winter Park	21,873	27.6	54.4	14.6	15.2	15.7	4.0	35.9	49.0	12.9	10,944	5,637	7.7	37.6	32.4	5.1
DISTRICT 10																
Cape Coral	10,204	(NA)	51.6	(Z)	27.2	8.1	2.5	53.0	59.0	12.5	8,839	3,511	8.7	47.5	21.1	3.9
Fort Myers	27,324	21.4	52.4	28.4	8.1	18.2	4.1	31.8	47.6	12.0	8,142	7,124	12.1	50.0	15.1	3.6
Fort Pierce	29,699	17.7	51.7	48.5	8.0	19.0	3.6	28.4	45.7	10.9	5,826	7,427	22.9	52.2	9.3	2.1
Naples	12,030	158.7	52.5	9.7	16.7	9.2	2.8	48.3	57.1	12.9	13,647	3,828	8.1	28.7	45.1	1.7
Port Charlotte	10,791	236.8	53.2	(Z)	29.9	9.2	4.7	62.4	65.4	12.2	5,826	3,835	13.5	65.4	7.5	2.8
Sarasota (part)	[2]1,305	(2)	53.1	100.0	0.8	0.6	0.1	17.8	41.7	9.7	4,333	254	30.7	65.7	(Z)	(Z)
Vero Beach	11,896	34.6	53.2	1.4	17.1	8.7	2.7	43.3	55.1	12.5	8,811	3,473	10.3	46.5	19.5	2.4
DISTRICT 11																
Belle Glade	15,895	41.5	50.1	53.5	11.6	9.3	0.8	23.7	39.8	9.4	6,149	3,526	22.5	49.3	10.4	3.0
Boca Raton	28,632	309.5	51.6	2.6	25.0	21.8	6.6	41.7	53.7	12.7	12,092	8,596	5.9	33.3	37.1	2.3
Boynton Beach	18,180	73.1	52.9	18.8	23.4	13.1	4.5	42.7	55.7	11.9	7,727	5,316	11.9	54.0	13.7	4.1
Deerfield Beach	17,129	78.9	53.3	28.2	23.5	13.1	4.8	47.5	59.5	12.2	8,951	5,212	8.4	48.4	19.9	4.1
Delray Beach	19,526	58.3	52.6	40.7	15.6	13.2	3.6	33.1	51.0	12.1	8,629	5,090	11.5	46.8	21.6	4.5
Lake Worth	23,795	14.2	55.0	3.4	30.8	19.3	8.3	54.0	61.1	12.0	7,497	7,047	14.4	51.6	13.2	2.8
Pompano Beach	37,830	135.9	53.0	20.6	21.3	28.2	8.3	43.4	54.2	12.3	9,695	11,356	9.1	42.5	23.5	3.2
Riviera Beach	21,507	64.0	52.5	55.7	14.5	14.1	2.9	30.0	45.9	11.1	7,678	5,456	13.9	53.4	12.2	3.4
West Palm Beach (part)[3]	[2]57,482	(2)	54.1	24.5	21.0	42.7	10.7	39.2	50.6	12.1	8,385	15,181	12.9	47.5	17.8	3.4
DISTRICT 12																
Browardale	17,392	(NA)	50.7	90.2	4.6	9.1	0.5	19.5	34.7	10.1	7,729	3,663	11.1	58.8	7.7	2.8
Fort Lauderdale (part)[3]	[2]139,134	(2)	53.0	14.5	21.2	104.0	25.8	39.2	50.2	12.3	9,809	39,216	8.9	42.3	25.7	3.2
Hollywood (part)[3]	[2]105,890	(2)	52.6	3.8	33.7	77.0	20.7	39.3	51.3	12.1	9,561	30,848	9.7	43.3	21.8	3.6
Lauderdale Lakes (part)[3]	[2]10,268	(NA)	51.3	0.1	32.3	7.3	1.8	37.6	51.0	12.2	9,743	3,115	6.8	45.2	17.3	4.1
Miramar (part)[3]	[2]23,859	(2)	51.5	(Z)	30.8	16.4	2.9	33.2	45.9	12.1	10,086	6,970	7.2	42.1	18.0	2.5
Oakland Park	16,005	205.0	52.3	2.4	27.6	12.0	2.6	39.1	49.2	12.3	9,619	4,923	6.9	45.7	19.2	3.1
Pembroke Pines	15,546	986.1	51.4	2.3	27.5	11.0	2.4	36.6	48.5	12.0	10,192	4,096	9.0	39.6	21.6	3.0
Plantation (part)[3]	[2]23,041	(2)	51.2	0.7	17.3	13.6	1.5	27.0	41.5	12.7	14.382	5,721	2.9	21.6	46.2	2.4
Wilton Manors	10,920	32.6	53.0	(Z)	23.6	8.2	1.8	39.5	49.0	12.4	9,956	3,130	5.9	44.5	21.9	2.3
DISTRICT 13																
Browns Village (part)	[2]5,220	(NA)	53.8	98.0	9.6	2.7	0.3	19.4	40.6	8.9	5,376	1,109	24.9	59.0	7.1	7.0
Carol City	27,285	25.8	50.3	13.1	25.4	15.1	0.9	22.1	37.9	12.0	10,533	6,107	3.2	42.2	18.7	2.9
Hallandale	23,708	127.5	52.9	23.9	43.3	19.1	6.5	51.6	58.7	11.5	7,583	7,624	12.4	53.0	17.0	5.2
Hialeah (part)	[2]56,155	(2)	51.7	0.1	40.5	37.3	3.6	31.1	42.8	12.1	10,939	14,415	4.1	37.7	22.6	2.9
Miami (part)	[2]37,746	(2)	54.2	53.5	26.7	26.3	5.5	32.1	46.1	10.7	6,226	9,508	19.6	56.4	8.8	4.7
North Miami Beach (part)[3]	[2]29,769	(2)	52.7	3.4	46.5	22.6	5.9	42.7	52.0	12.1	9,105	9,002	9.9	45.3	21.2	4.1
North Miami (part)	[2]29,782	(2)	53.4	0.1	36.6	23.1	4.6	40.9	49.3	12.2	9,984	8,740	8.2	42.0	22.1	3.0
Norwood	14,944	(NA)	51.0	(Z)	24.6	9.0	0.6	25.9	40.9	12.5	11,986	3,717	4.7	29.8	30.1	3.0
Opa-Locka	11,979	21.3	49.7	29.5	21.3	8.0	0.7	25.2	37.7	10.8	7,648	2,884	11.9	55.3	11.2	3.7
DISTRICT 14																
Browns Village (part)	[2]18,302	(NA)	52.8	89.4	5.3	10.0	0.9	21.0	39.1	9.5	5,845	3,865	19.4	62.4	4.3	4.9
Coral Gables (part)	[2]27,668	(2)	55.8	0.1	40.7	21.9	5.2	43.4	50.9	13.0	14,169	7,586	5.3	26.9	46.7	3.7
Hialeah (part)	[2]46,028	(2)	52.3	2.4	62.1	32.7	4.2	33.8	43.7	10.1	8,582	12,165	10.5	51.1	11.7	4.2
Miami Beach (part)	[2]41,880	(2)	56.1	0.5	69.3	36.4	15.7	58.6	62.2	12.2	10,148	13,153	11.2	38.2	32.7	4.6
Miami (part)	[2]262,705	(2)	53.3	18.3	60.7	195.8	36.4	37.5	46.9	10.3	7,317	67,108	15.0	54.5	10.6	4.3
Miami Springs	13,333	18.3	52.4	0.2	24.7	9.9	1.2	35.0	44.5	12.5	12,694	3,463	5.7	26.2	37.2	3.0
North Miami (part)	[2]4,872	(2)	53.3	0.6	42.1	4.0	0.9	44.7	50.5	12.5	11,597	1,421	9.5	33.2	37.8	4.8

See footnotes at end of table.

Population Characteristics for Places With 10,000 or More Inhabitants, by Congressional Districts: 1970

Place and congressional district	Total population	Change, 1960-1970	Female	Negro	Foreign stock	18 years and over	65 years and over	Median age: Entire population	Median age: Voting-age population	Median school years completed[1]	Median family income in 1969	Number of families: Total	Number of families: With income of— Less than $3,000	$3,000-$10,000	$15,000 or more	Unemployed civilian labor force
		Percent	*Percent*	*Percent*	*Percent*	*1,000*	*1,000*	*Years*	*Years*	*Years*	*Dollars*		*Percent*	*Percent*	*Percent*	*Percent*
DISTRICT 15																
Coral Gables (part)	[3]14,841	([2])	49.5	14.3	21.4	11.6	0.9	21.2	25.6	14.0	16,912	2,727	9.2	25.4	54.3	4.8
Cutler Ridge	17,491	149.0	52.0	1.1	16.7	10.0	1.0	25.1	39.6	12.6	12,003	4,279	4.8	29.6	28.7	3.5
Homestead	13,660	49.4	50.3	28.3	11.8	9.1	1.1	24.2	35.5	10.7	6,508	3,873	14.8	61.1	8.3	3.8
Kendall	35,389	(NA)	51.2	1.0	22.8	22.3	1.8	28.1	41.1	13.4	17,563	9,066	3.4	15.8	58.4	3.0
Key West	27,295	-18.8	47.9	11.8	21.0	18.6	2.0	25.6	37.0	12.0	6,918	6,718	16.4	54.8	9.9	5.7
Miami Beach (part)	[3]45,144	([2])	57.1	0.3	83.0	42.5	26.7	67.6	68.4	8.8	5,193	13,334	26.6	51.3	11.1	5.8
Miami (part)	[3]35,151	([2])	51.9	23.1	37.0	28.4	6.9	40.9	49.0	12.4	8,979	8,195	12.8	41.3	26.3	4.2
Perrine	10,175	59.7	51.7	53.4	13.4	5.8	0.5	22.6	40.1	11.7	8,549	2,339	14.3	42.5	20.9	4.0
South Miami	19,596	98.8	52.4	13.7	23.7	13.9	1.8	30.1	42.5	12.8	11,531	5,216	9.8	31.8	35.3	2.7
South Miami Heights	10,421	(NA)	50.8	2.7	15.7	5.9	0.3	22.9	35.2	12.4	9,942	2,579	5.4	45.0	16.9	3.1
Westwood Lakes	12,798	-43.1	50.9	0.2	24.6	7.4	0.5	24.7	38.9	12.2	10,587	3,155	5.4	38.4	16.9	2.6

NA Not available. Z Less than 0.05 percent.
[1] Persons 25 years and over.
[2] For total 1970 population and percent change, 1960-1970, see table below.
[3] Parts with less than 1,000 population in a congressional district omitted.

Cities in more than one congressional district	Congressional districts	Total 1970 population	Percent change, 1960-1970	Cities in more than one congressional district	Congressional districts	Total 1970 population	Percent change, 1960-1970
Browns Village	13, 14	23,522	(NA)	Miami	13, 14, 15	335,602	14.8
Clearwater	5, 6	51,649	50.3	Miramar	12, 13	24,187	337.1
Coral Gables	14, 15	42,509	22.1	North Miami Beach	13, 14	30,685	43.5
Dunedin	5, 6	17,756	108.9	North Miami	13, 14	34,654	21.1
Fort Lauderdale	11, 12	139,160	66.9	Orlando	5, 9	98,953	12.3
Hialeah	13, 14	102,183	52.7	Plantation	11, 12	23,486	392.9
Hollywood	12, 13	106,719	203.3	Sanford	4, 5	17,398	-9.3
Jacksonville	3, 4	529,038	163.1	Sarasota	8, 10	40,238	18.1
Lauderdale Lakes	11, 12	10,495	(NA)	West Palm Beach	10, 11	57,509	2.1
Miami Beach	14, 15	87,024	37.9				

Map of Congressional Districts, Counties, and Selected Cities

(10 Districts)

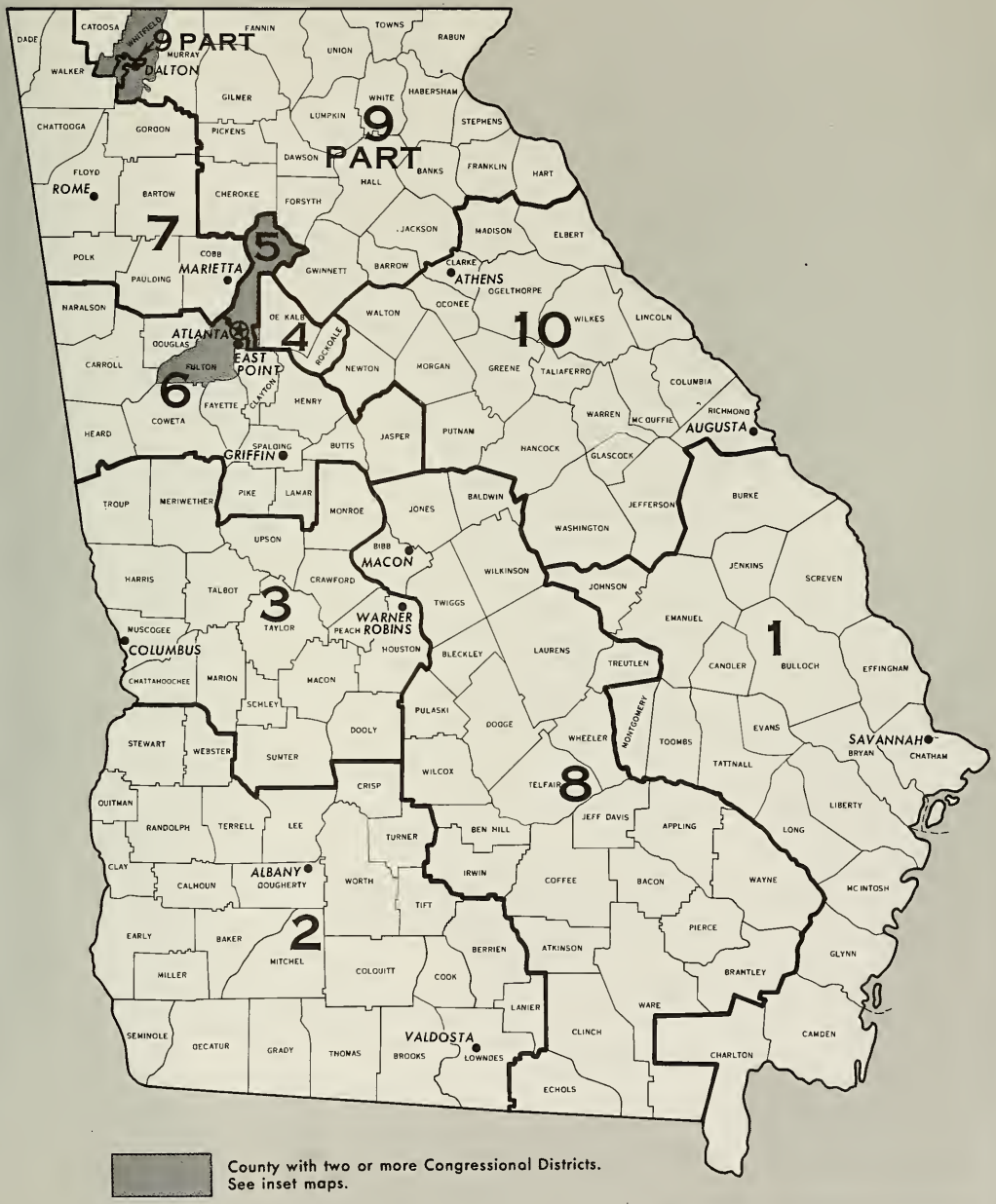

U.S. DEPARTMENT OF COMMERCE
SOCIAL AND ECONOMIC STATISTICS ADMINISTRATION
BUREAU OF THE CENSUS

Districts established March 16, 1972

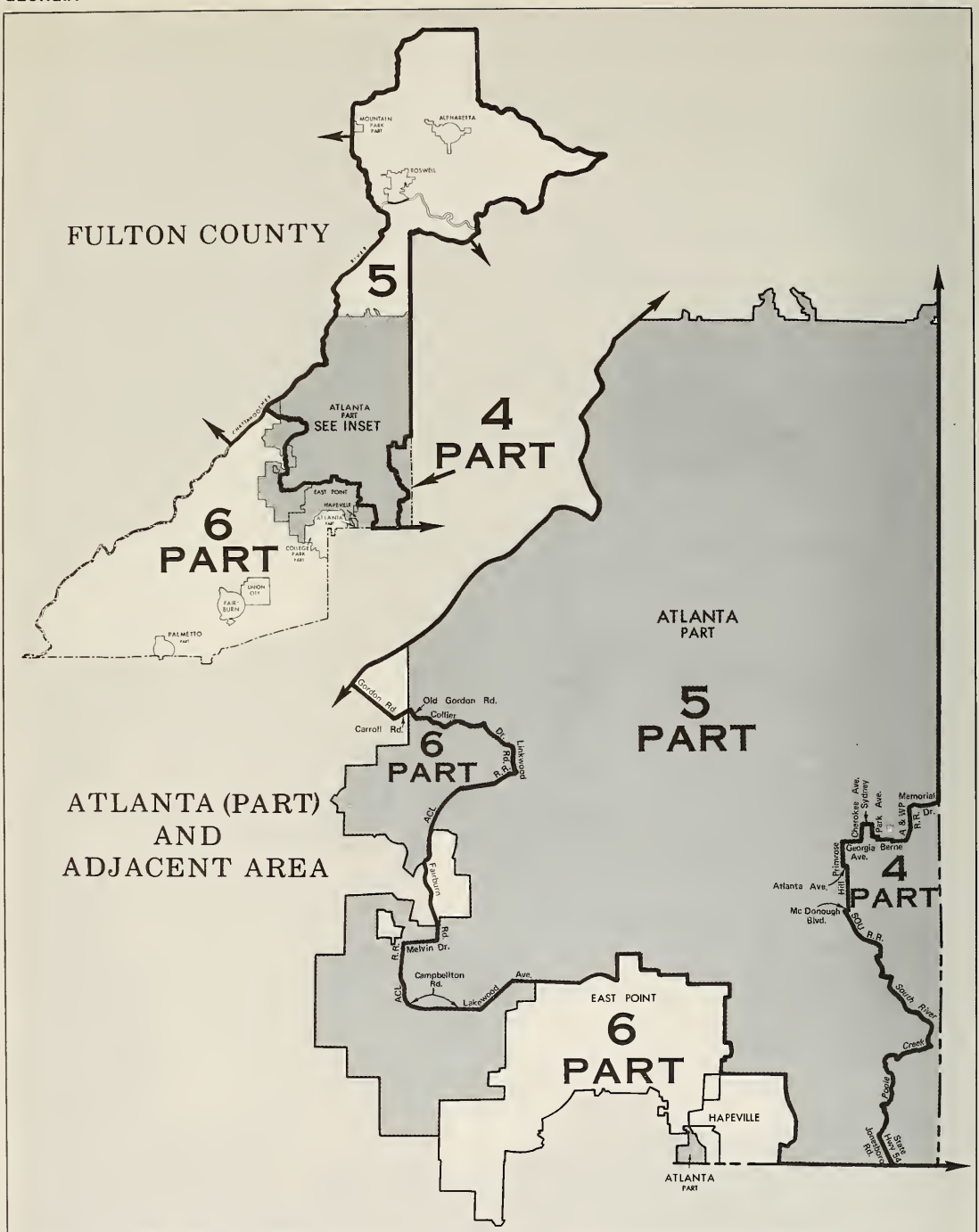

U.S. DEPARTMENT OF COMMERCE
SOCIAL AND ECONOMIC STATISTICS ADMINISTRATION
BUREAU OF THE CENSUS

Districts established March 16, 1972

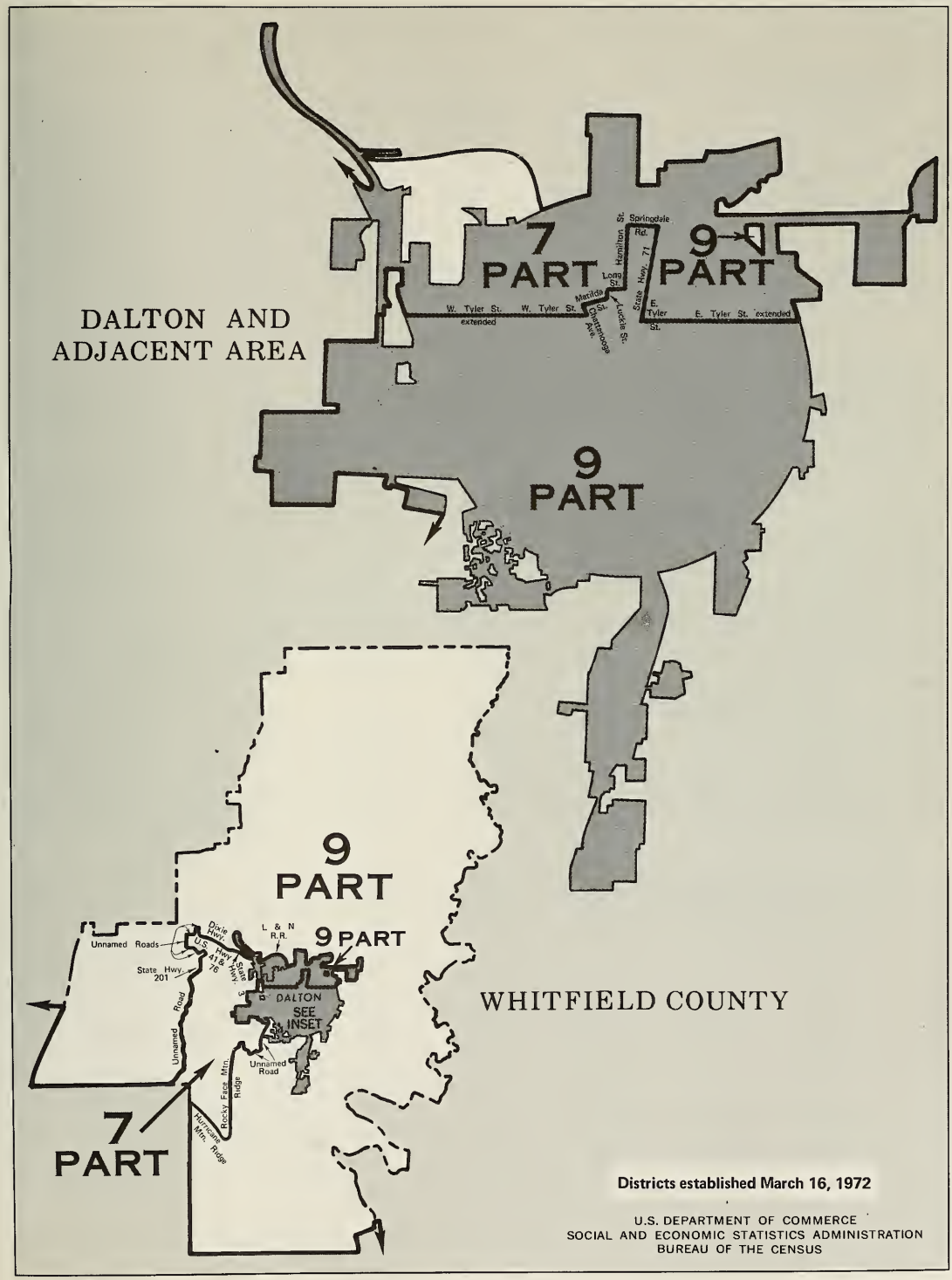
DALTON AND ADJACENT AREA
7 PART
9 PART
9 PART
9 PART
9 PART
7 PART
WHITFIELD COUNTY
W. Tyler St. extended
W. Tyler St.
E. Tyler St.
E. Tyler St. extended
Springdale Rd.
Hamilton St.
Long St.
Matilda St.
Chattanooga Ave.
Luckie St.
State Hwy. 71
L & N R.R.
Dixie Hwy
U.S. Hwy 41 & 76
State Hwy 3
Unnamed Roads
State Hwy 201
Unnamed Road
DALTON
SEE INSET
Unnamed Road
Rocky Face Mtn. Ridge
Hurricane Mtn. Ridge
Districts established March 16, 1972
U.S. DEPARTMENT OF COMMERCE
SOCIAL AND ECONOMIC STATISTICS ADMINISTRATION
BUREAU OF THE CENSUS

Item No.	Item	State total	1st	2d	3d	4th	5th
	ELECTIONS*						
1	Vote cast for Representative, 1970	879,242	70,045	77,601	66,568	111,786	123,489
2	Democratic Party	653,513	70,026	72,223	66,568	36,034	60,114
3	Republican Party	225,633	-	5,376	-	75,745	63,349
4	Percent for party with most votes	74.3	100.0	93.1	100.0	67.8	51.3
5	Vote cast for Representative, 1968	[1]944,832	109,472	88,229	69,852	111,577	133,663
6	Democratic Party	[1]750,538	78,317	88,229	69,849	43,302	68,746
7	Republican Party	194,129	31,155	-	-	68,275	64,916
8	Percent for party with most votes	79.4	71.5	100.0	100.0	61.2	51.4
9	Vote cast for Representative, 1966	(NA)	93,724	71,649	80,433	(NA)	(NA)
10	Democratic Party	(NA)	53,265	67,404	51,850	(NA)	(NA)
11	Republican Party	(NA)	40,416	[2]4,218	28,153	(NA)	(NA)
12	Percent for party with most votes	(NA)	56.8	94.1	64.5	(NA)	(NA)
13	Vote cast for President, 1968	[1]1,250,234	132,305	124,955	106,067	114,322	138,059
14	Democratic Party	[1]334,438	38,301	26,693	25,948	31,233	66,131
15	Republican Party	[1]380,081	35,520	23,508	27,837	54,869	48,876
16	American Independent Party	[1]535,550	58,480	74,740	52,278	28,216	22,995
17	Percent for party with most votes	42.8	44.2	59.8	49.3	48.0	47.9
	CENSUS OF POPULATION, 1970						
18	Total population, 1970	4,589,575	456,354	460,450	460,749	459,335	460,589
19	Percent of State total	100.0	9.9	10.0	10.0	10.0	10.0
20	Total population, 1960	3,943,116	434,007	453,182	416,324	289,146	447,428
21	Percent change, 1960 to 1970	16.4	5.1	1.6	10.7	58.9	2.9
	Average population per district, 1970	458,958	(X)	(X)	(X)	(X)	(X)
22	Population above (+) or below (–) average	(X)	-2,604	+1,492	+1,791	+397	+1,631
23	Percent above (+) or below (–) average	(X)	-0.5673	+0.3250	+0.3902	+0.0865	+0.3553
24	Land area ... sq. mi.	58,073	9,618	10,108	6,035	403	283
25	Population per square mile, 1970	79.0	47.4	45.6	76.3	1,139.8	1,627.5
	SEX AND RESIDENCE						
26	Male	2,228,687	222,422	221,586	228,751	223,195	214,413
27	Female	2,360,888	233,938	238,872	231,998	236,157	246,180
28	Urban	2,766,584	269,094	234,862	303,097	419,811	439,174
29	Percent of total population	60.3	59.0	51.0	65.8	91.4	95.4
30	Rural nonfarm	1,651,447	163,724	182,001	145,736	38,964	20,796
31	Rural farm	171,544	23,536	43,587	11,916	579	620
32	Metropolitan (SMSA)	2,280,230	187,802	89,654	256,114	441,251	460,589
33	Percent of total population	49.7	41.2	19.5	55.6	96.1	100.0
34	Urban	2,006,918	167,658	76,615	224,269	423,405	441,205
35	Central cities	1,024,376	118,366	72,635	154,098	73,553	401,635
36	Outside central cities	982,542	49,292	3,980	70,171	349,852	39,570
37	Rural	273,312	20,144	13,039	31,845	17,846	19,384
38	Nonmetropolitan	2,309,345	268,552	370,796	204,635	18,104	-
	RACE AND NATIVITY						
39	White	3,396,881	301,865	290,483	311,903	391,629	255,935
40	Negro	1,184,062	153,258	169,393	147,324	66,656	203,650
41	Percent of total population	25.8	33.6	36.8	32.0	14.5	44.2
50A	Persons of Spanish heritage	29,824	2,855	1,646	4,994	5,820	4,756
508	Percent of total population	0.6	0.6	0.4	1.1	1.3	1.0
60	Total foreign stock	111,516	11,874	5,152	16,358	22,786	18,484
61	Percent of total population	2.4	2.6	1.1	3.6	5.0	4.0
62	Foreign born	32,988	3,277	1,265	4,901	6,405	5,949
63	Native of foreign or mixed parentage	78,528	8,597	3,887	11,457	16,381	12,535
	Mother tongue (other than English):						
808	German	27,210	2,237	1,029	5,608	4,938	3,476

- Represents zero. X Not applicable. NA Not available.
* Data for congressional districts reflect party vote for Representatives; not necessarily comparable as vote cast for individual candidates. See text.
[1] Includes absentee votes not distributed in district-by-district tabulation.
[2] No candidate in this district as constituted before redistricting.

Item No.	Item	State total	1st	2d	3d	4th	5th
	CENSUS OF POPULATION, 1970—Con.						
	AGE						
100	Under 5 years	419,857	41,041	44,681	42,206	42,393	38,098
101	5-13 years	857,610	88,120	91,491	87,073	87,633	74,981
102	14-15 years	193,153	20,074	21,174	19,963	18,860	17,539
103	16-17 years	180,437	18,765	19,625	18,895	17,358	16,561
104	18-20 years	257,709	25,819	25,371	29,696	22,310	28,358
105	21-24 years	324,999	33,439	28,348	40,721	32,309	35,139
106	25-34 years	605,256	53,615	52,884	57,059	71,641	64,083
107	35-44 years	515,270	47,852	46,696	48,946	61,128	50,574
108	45-54 years	483,178	48,137	47,377	46,096	49,967	50,345
109	55-61 years	283,188	30,247	29,382	26,658	23,396	30,518
110	62-64 years	100,697	10,560	11,144	9,499	7,247	11,683
111	65 years and over	368,221	38,691	42,285	33,937	25,110	42,714
112	18 years and over	2,938,518	288,360	283,487	292,612	293,108	313,414
113	White	2,264,191	202,037	192,672	208,622	255,154	188,219
114	Negro	668,178	85,480	90,401	82,812	37,243	124,410
115	18 years and over, Spanish heritage	18,149	1,746	987	3,160	3,366	3,012
116	Median age, total population ..... years	26.0	25.2	24.9	24.2	26.2	28.1
117	Median age, voting age population ..... years	40.5	41.6	42.5	38.9	38.3	40.8
	HOUSEHOLDS AND FAMILIES						
118	Number of households	1,374,381	135,140	134,128	131,852	136,632	154,380
119	Number of families	1,149,771	111,450	112,031	111,276	117,766	112,066
120	Number of unrelated individuals	368,668	38,564	33,022	47,811	28,809	66,336
121	Population in group quarters	137,497	15,487	10,432	24,779	8,678	13,261
122	Inmates of institutions	46,239	5,594	3,689	2,218	4,306	2,822
	MARITAL STATUS						
123	Male, 18 years old and over	1,389,133	137,622	131,653	143,420	138,215	140,689
124	Married (excludes separated)	1,015,503	97,372	96,183	99,265	107,586	90,514
125	Widowed	42,311	5,118	5,365	3,956	2,281	5,141
126	Divorced	40,452	4,121	3,049	3,701	4,204	6,285
127	Single	261,905	27,698	24,037	33,591	21,646	33,773
128	Female, 18 years old and over	1,549,385	150,736	151,828	149,192	154,895	172,724
129	Married (excludes separated)	1,009,620	96,091	96,863	98,412	106,643	90,013
130	Widowed	228,766	25,074	26,053	22,744	16,527	28,283
131	Divorced	61,795	5,454	4,758	5,542	7,453	11,716
132	Single	194,892	18,323	17,716	16,492	20,713	32,427
	EDUCATION						
133	Public school enrollment (ages 3-34)	1,081,071	109,943	116,571	113,014	110,314	95,965
134	Percent Negro	32.2	42.0	45.1	38.9	18.0	56.7
135	Nursery and kindergarten	27,122	2,244	1,895	4,990	2,587	5,324
136	Elementary (grades 1-8)	757,173	77,537	81,952	77,347	76,149	62,969
137	Secondary (grades 9-12)	296,776	30,162	32,724	30,677	31,578	27,672
138	Private school enrollment	69,647	7,989	4,432	4,005	13,530	12,303
139	Elementary (grades 1-8)	22,294	3,672	1,533	1,346	3,115	4,858
140	Secondary (grades 9-12)	11,385	1,367	572	778	1,552	2,586
141	College enrollment	116,645	9,559	7,707	8,690	18,292	19,894
142	Persons 25 years old and over	2,355,810	229,103	229,765	222,195	238,493	249,914
143	Completed 5 years of school or less	355,718	38,741	49,134	36,584	14,426	28,177
144	Completed 8 years of school	196,932	18,487	19,783	17,590	13,604	16,232
145	Completed 4 years of high school or more	956,635	88,382	76,783	93,071	144,191	127,983
146	Completed 4 years of college or more	216,997	17,171	14,938	18,689	42,127	41,199
147	Median years of school completed	10.8	10.6	9.9	10.9	12.4	12.1
	INCOME IN 1969						
	Families with income of—						
148	Less than $3,000	168,366	21,106	25,690	17,958	6,401	14,773
149	$3,000-$4,999	145,457	16,903	18,780	15,440	7,168	13,361
150	$5,000-$6,999	164,650	16,888	18,130	17,510	10,358	13,681
151	$7,000-$9,999	235,687	22,855	21,009	23,219	21,309	20,048
152	$10,000-$14,999	261,597	21,490	18,752	24,308	36,013	22,969
153	$15,000-$24,999	136,763	9,815	7,589	10,387	29,291	17,659
154	$25,000 or more	37,251	2,393	2,081	2,454	7,226	9,573
155	Percent families with $15,000 or more	15.1	11.0	8.6	11.5	31.0	24.3
156	Median family income	$8,165	$7,102	$6,238	$7,550	$11,750	$9,050
157	White	$9,176	$8,464	$7,718	$8,858	$12,433	$11,866
158	Negro	$4,742	$4,010	$3,549	$4,524	$7,103	$6,083
159	Unrelated individuals, median income[1]	$1,964	$1,826	$1,554	$2,028	$3,840	$3,070
160	Per capita income, all persons	$2,630	$2,248	$2,006	$2,388	$3,608	$3,542
	Families below—						
161	Low income level	193,299	24,524	29,882	21,459	7,310	16,928
162	Percent of all families	16.8	22.0	26.7	19.3	6.2	15.1
163	Percent with female heads	33.0	34.7	30.8	38.8	35.4	49.8
	Persons[2] below—						
164	Low income level	920,594	118,558	145,739	103,781	35,808	87,668
165	Percent related children under 18 years	42.4	44.5	45.9	44.6	40.0	41.7
166	Percent 65 years and over	15.9	14.6	13.7	14.3	13.5	14.4
167	Number of unrelated individuals	134,553	15,719	16,053	13,811	7,121	19,769

[1] 14 years old and over.
[2] Excludes inmates of institutions, members of the Armed Forces living in barracks, college students in dormitories, and unrelated individuals under 14 years.

Item No.	Item	State total	1st	2d	3d	4th	5th
	CENSUS OF POPULATION, 1970—Con.						
	VETERAN STATUS						
168	Civilian males, 18 years old and over	1,311,062	125,515	124,782	109,970	137,540	139,353
169	Veterans	561,808	52,373	45,175	47,090	73,928	62,352
170	Percent of total	42.9	41.7	36.2	42.8	53.8	44.7
171	Vietnam	108,395	10,180	8,381	10,614	13,141	11,440
172	Korea	119,757	11,117	9,437	10,061	16,956	12,608
173	World War II	231,519	22,061	19,250	19,312	29,505	27,020
174	World War I and other service	102,137	9,015	8,107	7,103	14,326	11,284
	EMPLOYMENT STATUS						
175	Total labor force, 16 years old and over	1,885,788	175,716	174,988	191,854	201,926	203,955
176	Armed Forces	80,769	12,323	7,080	34,295	700	1,451
177	Civilian	1,805,019	163,393	167,908	157,559	201,226	202,504
178	Employed	1,746,769	157,062	162,494	151,475	196,315	194,747
179	Unemployed	58,250	6,331	5,414	6,084	4,911	7,757
180	Percent of civilian labor force	3.2	3.9	3.2	3.9	2.4	3.8
181	Male civilian, 16 years old and over	1,074,986	98,767	100,469	89,360	120,911	112,541
182	Employed	1,048,967	95,847	98,378	86,956	118,687	108,847
183	Unemployed	26,019	2,920	2,091	2,404	2,224	3,694
184	Female civilian, 16 years old and over	730,033	64,626	67,439	68,199	80,315	89,963
185	Employed	697,802	61,215	64,116	64,519	77,628	85,900
186	Unemployed	32,231	3,411	3,323	3,680	2,687	4,063
	CLASS OF WORKER						
187	Private wage and salary workers	1,330,533	117,726	117,694	107,836	155,774	152,624
188	Government workers	282,533	25,176	25,064	33,431	30,435	31,589
189	Federal	91,713	6,884	7,012	16,576	10,911	10,549
190	State	71,216	6,897	6,583	4,942	6,056	6,613
191	Local	119,604	11,395	11,469	11,913	13,468	14,427
192	Self-employed workers	126,152	13,474	18,522	9,512	9,607	10,068
	INDUSTRY						
	Employed in—						
193	Manufacturing	474,961	38,673	37,651	40,445	33,023	33,003
194	Transportation, communications, and other public utilities	122,262	11,025	7,782	7,232	17,571	16,046
195	Construction	118,660	11,759	10,025	9,306	12,585	10,881
196	Agriculture, forestry, and fisheries	75,521	10,092	21,440	5,943	1,315	1,522
197	Mining	7,827	264	702	286	419	193
198	Wholesale and retail trade	341,000	31,046	31,958	27,087	49,857	43,740
199	Finance, insurance, and real estate	79,891	5,691	5,155	5,832	16,487	15,510
200	Business and repair services	46,973	3,099	3,359	3,068	7,966	8,415
201	Personal services	113,208	13,456	13,479	12,750	8,356	17,258
202	Professional and related services	254,482	22,520	21,426	21,899	34,777	35,384
203	Educational services	120,911	10,887	10,998	10,842	14,693	14,740
204	Public administration	101,880	8,557	8,800	16,631	12,396	11,103
	OCCUPATION						
	Male employed:						
205	White collar	391,617	30,877	29,006	31,009	69,546	53,473
206	Percent of total	37.3	32.2	29.5	35.7	58.6	49.1
207	Professional and technical workers	113,368	8,516	6,861	8,331	21,114	16,571
208	Managers and administrators	123,138	10,575	10,510	10,384	21,303	14,993
209	Salesworkers	77,667	6,037	6,602	6,093	15,157	10,141
210	Clerical workers	77,444	5,749	5,033	6,201	11,972	11,768
211	Blue collar	533,220	50,447	47,194	44,695	42,427	44,067
212	Craftsmen and foremen	228,945	21,122	19,137	19,276	21,632	16,040
213	Operatives	221,893	19,556	19,088	18,564	14,854	19,053
214	Nonfarm laborers	82,382	9,769	8,969	6,855	5,941	8,974
215	Service workers	70,753	6,969	5,884	6,686	6,343	10,766
216	Farmworkers	53,377	7,554	16,294	4,566	370	541
	Female employed:						
217	White collar	371,685	30,689	28,674	31,267	58,989	52,587
218	Percent of total	53.3	50.1	44.7	48.5	76.0	61.2
219	Professional and technical workers	95,674	8,674	8,081	8,869	14,619	13,643
220	Managers and administrators	24,187	2,443	2,149	2,424	3,057	3,307
221	Salesworkers	43,456	4,031	3,872	3,786	6,408	5,578
222	Clerical workers	208,368	15,541	14,572	16,188	34,905	30,059
223	Blue collar	165,621	12,812	15,084	16,275	7,446	11,221
224	Operatives	143,437	11,053	13,021	14,306	5,604	8,814
225	Service workers	152,347	16,969	17,304	16,477	11,130	21,925
226	Private household	55,237	6,517	7,834	7,204	2,675	8,142
227	Farmworkers	8,149	745	3,053	500	64	166
	MEANS OF TRANSPORTATION TO WORK						
228	Workers using private automobile	1,506,264	136,565	135,990	147,497	171,929	139,165
229	Workers using public transport	83,527	7,729	2,467	4,546	11,895	37,341
	MIGRATION						
230	Persons 5 years old and over, 1970[1]	4,169,684	415,290	415,815	418,440	417,181	422,271
	Residence in 1965:						
231	Same house as in 1970 (nonmovers)	2,027,679	213,360	217,186	190,785	161,414	186,280
232	Different house, same State	1,422,394	131,648	137,475	126,099	146,790	150,893
233	Different State or abroad	473,935	42,835	37,617	76,742	81,228	51,465

[1] Includes persons who moved, residence in 1965 not reported.

Item No.	Item	State total	1st	2d	3d	4th	5th
	CENSUS OF HOUSING, 1970						
234	All housing units (incl. seasonal and migratory)	1,470,542	147,654	146,229	142,708	141,901	162,580
235	All year-round units	1,466,687	146,945	145,808	142,211	141,880	162,543
236	Urban	896,203	88,375	75,279	95,592	130,166	156,011
237	Rural nonfarm	519,886	51,727	58,268	43,170	11,539	6,343
238	Rural farm	50,598	6,843	12,261	3,449	175	189
239	Metropolitan (SMSA)	728,270	61,590	27,021	77,894	136,356	162,543
240	Urban	647,158	55,071	23,188	69,986	131,057	156,633
241	Central cities	348,259	39,962	22,236	52,952	21,566	143,096
242	Outside central cities	298,899	15,109	952	17,034	109,491	13,537
243	Rural	81,112	6,519	3,833	7,908	5,299	5,911
244	Nonmetropolitan	738,417	85,355	118,788	64,317	5,523	-
245	Occupied units	1,369,225	135,428	133,402	131,284	135,648	154,033
246	White	1,065,758	95,168	91,450	94,483	119,662	95,289
247	Negro	301,560	40,049	41,810	36,480	15,709	58,401
248	Owner-occupied units	836,505	80,859	78,792	76,040	86,806	64,458
249	Percent of all occupied	61.1	59.7	59.1	57.9	64.0	41.8
250	White	710,947	62,947	61,895	60,954	77,810	44,169
251	Negro	124,805	17,821	16,867	14,951	8,855	20,220
252	Renter-occupied units	532,720	54,569	54,610	55,244	48,842	89,575
253	White	354,811	32,221	29,555	33,529	41,852	51,120
254	Negro	176,755	22,228	24,943	21,529	6,854	38,181
	Year-round units—						
255	With 1 and 2 rooms	45,603	4,583	4,531	4,926	2,025	10,575
256	With 3 and 4 rooms	494,399	47,337	50,697	51,645	34,893	66,082
257	With 5 and 6 rooms	696,987	75,804	70,908	66,505	65,897	56,806
258	With 7 rooms or more	229,698	19,220	19,673	19,135	39,065	29,080
259	Median number of rooms	5.0	5.0	5.0	4.9	5.6	4.7
260	With 1 unit in structure	1,097,812	114,078	118,475	108,636	99,764	80,332
261	With 2-4 units in structure	148,073	18,010	14,420	15,781	16,669	24,053
262	With 5-49 units in structure	124,831	5,380	3,645	8,940	22,406	46,453
263	With 50 or more units in structure	19,536	1,003	168	933	1,942	10,957
264	Mobile home or trailer	76,435	8,474	9,102	7,921	1,099	749
	In structure built—						
265	1960 to March 1970	501,646	39,526	38,783	44,587	66,128	49,642
266	1950 to 1959	330,589	33,173	31,805	31,013	40,027	40,598
267	1940 to 1949	215,082	25,871	23,717	22,425	16,872	27,230
268	1939 and earlier	419,370	48,375	51,504	44,187	18,852	45,074
269	With 1-1½ bathrooms	1,003,076	97,505	91,199	97,970	89,992	122,721
270	With 2 or more bathrooms	262,035	23,073	20,626	20,956	49,031	34,925
271	With other bathroom arrangement or none	201,514	26,378	33,986	23,285	2,897	4,842
	Occupied units—						
272	With all plumbing facilities	1,206,654	114,423	106,751	112,007	133,230	150,644
273	1 or more persons per room	99,217	9,959	10,494	10,126	7,143	13,736
274	Lacking some or all plumbing facilities	162,571	21,005	26,651	19,277	2,418	3,389
275	Percent of occupied units	11.9	15.3	20.0	14.7	1.8	2.2
	Persons per unit:						
276	1 person	197,146	21,250	20,296	18,356	14,941	34,703
277	2-3 persons	652,330	62,916	60,720	62,472	65,064	72,668
278	4-5 persons	366,695	34,493	33,901	34,082	42,347	32,529
279	6 persons or more	153,054	16,770	18,484	16,374	13,294	14,134
280	Median	2.9	2.8	2.9	2.9	3.1	2.4
	Persons per room:						
281	1.00 or less	1,222,685	119,673	114,551	114,600	127,890	139,797
282	More than 1.00	146,540	15,755	18,851	16,684	7,757	14,236
	Automobiles available:						
283	1 per household	592,387	62,110	60,752	60,357	50,249	61,309
284	2 or more per household	543,144	45,299	44,699	46,680	75,271	50,440
	Value:						
285	Specified owner-occupied units	647,299	61,400	54,954	60,906	81,374	57,525
286	Less than $5,000	61,549	7,599	9,332	7,071	754	809
287	$5,000-$9,999	129,419	16,494	14,959	13,603	3,997	5,059
288	$10,000-$14,999	140,852	15,287	12,071	14,940	13,042	11,811
289	$15,000-$19,999	124,383	10,578	7,932	12,497	18,268	11,377
290	$20,000-$24,999	72,849	4,874	4,956	5,669	14,202	6,405
291	$25,000-$34,999	70,391	4,250	3,724	4,483	18,628	8,748
292	$35,000-$49,999	32,855	1,510	1,397	1,739	10,363	6,982
293	$50,000 or more	15,001	808	583	904	2,120	6,334
294	Median value	$14,710	$12,161	$11,320	$13,273	$21,629	$19,871
	Gross monthly rent:						
295	Specified renter-occupied units	446,097	44,104	39,059	43,943	46,721	86,718
296	Less than $40	46,707	5,865	7,041	6,124	364	4,545
297	$40-$59	72,581	9,950	9,664	8,549	1,411	7,281
298	$60-$79	79,886	9,580	8,790	8,616	3,186	13,545
299	$80-$99	73,017	7,301	6,078	7,197	5,151	18,862
300	$100-$149	104,732	7,800	5,593	9,867	16,566	23,153
301	$150-$199	50,388	2,684	1,538	2,911	13,518	13,296
302	$200 or more	18,786	934	355	679	6,525	6,036
303	Median rent	$87	$73	$67	$77	$140	$99

- Represents zero.

Item No.	Item	6th	7th	8th	9th	10th
	ELECTIONS*					
1	Vote cast for Representative, 1970	93,679	88,405	76,627	96,296	74,746
2	Democratic Party	66,169	63,441	76,613	68,605	73,720
3	Republican Party	[1]27,501	24,957	-	27,684	[1]1,021
4	Percent for party with most votes	70.6	71.8	100.0	71.2	98.6
5	Vote cast for Representative, 1968	98,216	74,025	88,560	90,015	80,843
6	Democratic Party	73,357	73,919	83,595	90,004	80,840
7	Republican Party	[1]24,820	-	[1]4,963	-	-
8	Percent for party with most votes	74.4	100.0	94.4	100.0	100.0
9	Vote cast for Representative, 1966	(NA)	78,510	109,350	69,568	81,383
10	Democratic Party	(NA)	50,820	75,860	64,467	55,382
11	Republican Party	(NA)	27,690	33,250	[1]5,096	25,998
12	Percent for party with most votes	(NA)	64.7	69.4	92.7	68.1
13	Vote cast for President, 1968	124,793	119,286	141,977	126,533	120,506
14	Democratic Party	27,733	23,143	32,588	25,000	37,329
15	Republican Party	38,996	38,978	33,603	40,908	36,243
16	American Independent Party	58,042	57,155	75,777	60,612	46,908
17	Percent for party with most votes	46.5	47.9	53.4	47.9	38.9
	CENSUS OF POPULATION, 1970					
18	Total population, 1970	455,810	460,095	458,097	457,247	460,829
19	Percent of State total	9.9	10.0	10.0	10.0	10.0
20	Total population, 1960	329,143	349,742	456,078	370,371	397,695
21	Percent change, 1960 to 1970	38.5	31.6	0.4	23.5	15.9
	Average population per district, 1970	(X)	(X)	(X)	(X)	(X)
22	Population above (+) or below (−) average	-3,148	+1,137	-861	-1,711	+1,871
23	Percent above (+) or below (−) average	-0.6859	+0.2477	-0.1875	-0.3728	+0.4076
24	Land area ... sq. mi.	3,808	3,257	11,096	6,560	6,905
25	Population per square mile, 1970	119.7	141.3	41.3	69.7	66.7
	SEX AND RESIDENCE					
26	Male	221,204	225,001	219,054	223,886	229,153
27	Female	234,600	235,091	239,050	233,363	231,675
28	Urban	259,555	239,718	260,950	97,605	242,676
29	Percent of total population	56.9	52.1	57.0	21.3	52.7
30	Rural nonfarm	187,050	211,242	162,550	336,178	203,228
31	Rural farm	9,205	9,134	34,596	23,464	14,925
32	Metropolitan (SMSA)	219,223	247,304	143,440	72,397	162,368
33	Percent of total population	48.1	53.8	31.3	15.8	35.2
34	Urban	189,633	185,220	126,291	30,375	142,172
35	Central cities	22,697	-	122,441	-	59,839
36	Outside central cities	166,936	185,220	3,850	30,375	82,333
37	Rural	29,590	62,084	17,149	42,022	20,196
38	Nonmetropolitan	236,587	212,791	314,657	384,851	298,460
	RACE AND NATIVITY					
39	White	366,922	425,827	315,936	428,063	307,951
40	Negro	88,291	33,748	141,988	28,905	151,216
41	Percent of total population	19.4	7.3	31.0	6.3	32.8
50A	Persons of Spanish heritage	2,286	2,028	1,245	1,082	3,104
50B	Percent of total population	0.5	0.4	0.3	0.2	0.7
60	Total foreign stock	8,291	7,673	4,576	3,406	12,899
61	Percent of total population	1.8	1.7	1.0	0.7	2.8
62	Foreign born	2,093	2,658	1,321	884	4,232
63	Native of foreign or mixed parentage	6,198	5,015	3,255	2,522	8,667
	Mother tongue (other than English):					
808	German	2,350	1,593	833	814	4,236

- Represents zero. NA Not available. X Not applicable.
*Data for congressional districts reflect party vote for Representatives; not necessarily comparable as vote cast for individual candidates. See text.
[1] No candidate in this district as constituted before redistricting.

Item No.	Item	6th	7th	8th	9th	10th
	CENSUS OF POPULATION, 1970—Con.					
	AGE					
100	Under 5 years	44,004	43,225	40,073	42,891	41,234
101	5-13 years	88,228	86,975	86,416	84,063	82,598
102	14-15 years	18,610	18,942	20,337	18,403	19,248
103	16-17 years	17,086	16,605	19,738	17,330	18,476
104	18-20 years	22,924	20,415	23,921	23,009	35,905
105	21-24 years	31,449	30,494	25,274	28,973	38,856
106	25-34 years	65,896	66,662	52,052	64,283	57,058
107	35-44 years	52,914	57,618	50,144	51,961	47,406
108	45-54 years	46,456	49,936	52,012	47,617	45,236
109	55-61 years	26,311	27,622	32,341	29,497	27,238
110	62-64 years	9,355	9,182	11,561	10,364	10,115
111	65 years and over	32,571	32,416	44,235	38,858	37,458
112	18 years and over	287,876	294,345	291,540	294,562	299,272
113	White	238,628	274,583	212,506	278,165	213,407
114	Negro	48,880	19,397	78,909	16,185	84,677
115	18 years and over, Spanish heritage	1,234	1,123	780	604	2,133
116	Median age, total population ..... years	25.9	27.0	27.6	27.2	24.4
117	Median age, voting age population ..... years	39.5	40.1	43.9	41.0	38.8
	HOUSEHOLDS AND FAMILIES					
118	Number of households	135,694	140,009	135,169	139,102	132,322
119	Number of families	117,895	122,710	112,636	122,611	109,316
120	Number of unrelated individuals	25,015	22,675	30,781	21,835	52,908
121	Population in group quarters	5,896	4,733	18,834	5,946	29,459
122	Inmates of institutions	2,587	2,699	13,905	2,783	5,634
	MARITAL STATUS					
123	Male, 18 years old and over	135,952	140,511	133,989	140,537	146,547
124	Married (excludes separated)	106,083	112,115	97,496	111,693	97,149
125	Widowed	3,444	3,606	5,274	3,800	4,334
126	Divorced	3,565	4,086	4,390	3,319	3,738
127	Single	20,636	18,797	23,474	20,123	38,158
128	Female, 18 years old and over	151,927	153,835	157,549	154,023	152,725
129	Married (excludes separated)	105,940	112,033	97,122	111,320	95,139
130	Widowed	19,500	18,690	28,222	19,811	23,895
131	Divorced	5,818	5,666	5,890	4,586	4,923
132	Single	16,537	14,261	19,870	15,520	23,063
	EDUCATION					
133	Public school enrollment (ages 3-34)	109,437	107,203	110,047	103,211	105,330
134	Percent Negro	24.5	9.4	37.9	8.2	42.3
135	Nursery and kindergarten	2,669	1,867	1,888	1,678	1,986
136	Elementary (grades 1-8)	78,320	77,580	76,225	74,629	74,431
137	Secondary (grades 9-12)	28,448	27,756	31,934	26,904	28,913
138	Private school enrollment	6,825	6,245	5,389	3,053	5,871
139	Elementary (grades 1-8)	1,718	1,702	1,863	453	2,037
140	Secondary (grades 9-12)	1,008	827	1,033	674	989
141	College enrollment	9,632	7,284	7,538	7,156	20,891
142	Persons 25 years old and over	233,500	243,437	242,343	242,582	224,510
143	Completed 5 years of school or less	28,461	31,832	48,775	39,917	38,720
144	Completed 8 years of school	20,667	23,735	20,016	26,585	20,239
145	Completed 4 years of high school or more	93,104	93,227	79,123	74,173	86,539
146	Completed 4 years of college or more	15,931	16,484	15,614	12,717	22,119
147	Median years of school completed	10.9	10.6	9.8	9.6	10.5
	INCOME IN 1969					
	Families with income of—					
148	Less than $3,000	12,288	12,121	22,400	17,146	18,510
149	$3,000-$4,999	11,426	11,901	17,785	16,512	16,202
150	$5,000-$6,999	15,582	16,733	17,496	20,911	17,372
151	$7,000-$9,999	25,814	27,611	21,864	29,017	22,934
152	$10,000-$14,999	33,536	34,387	20,931	27,213	21,958
153	$15,000-$24,999	16,141	16,908	9,541	9,731	9,663
154	$25,000 or more	3,106	3,048	2,616	2,081	2,677
155	Percent families with $15,000 or more	16.3	16.3	10.8	9.6	11.3
156	Median family income	$9,284	$9,223	$6,836	$7,657	$7,307
157	White	$9,924	$9,469	$7,981	$7,789	$8,567
158	Negro	$5,884	$5,442	$3,976	$5,219	$4,534
159	Unrelated individuals, median income[1]	$2,055	$2,177	$1,545	$1,561	$1,641
160	Per capita income, all persons	$2,786	$2,861	$2,173	$2,388	$2,298
	Families below—					
161	Low income level	13,695	13,147	25,851	18,743	21,792
162	Percent of all families	11.6	10.7	23.0	15.3	19.9
163	Percent with female heads	28.8	25.3	31.6	20.8	33.8
	Persons[2] below—					
164	Low income level	63,576	57,095	122,535	78,837	107,162
165	Percent related children under 18 years	39.6	36.7	43.8	36.6	42.2
166	Percent 65 years and over	18.6	21.3	14.9	22.0	15.7
167	Number of unrelated individuals	10,062	9,224	15,211	10,760	16,857

[1] 14 years old and over.
[2] Excludes inmates of institutions, members of the Armed Forces living in barracks, college students in dormitories, and unrelated individuals under 14 years.

Item No.	Item	6th	7th	8th	9th	10th
	CENSUS OF POPULATION, 1970—Con.					
	VETERAN STATUS					
168	Civilian males, 18 years old and over	134,583	139,379	133,557	140,224	126,166
169	Veterans	63,325	65,685	50,724	53,187	47,927
170	Percent of total	47.1	47.1	38.0	37.9	38.0
171	Vietnam	12,924	13,279	8,378	9,939	10,111
172	Korea	13,994	14,930	10,106	10,778	9,756
173	World War II	24,486	25,279	22,991	22,002	19,604
174	World War I and other service	11,921	12,197	9,249	10,468	8,456
	EMPLOYMENT STATUS					
175	Total labor force, 16 years old and over	192,156	193,642	174,738	188,498	188,310
176	Armed Forces	1,465	1,167	480	323	21,480
177	Civilian	190,691	192,475	174,258	188,175	166,830
178	Employed	185,167	186,079	168,444	183,422	161,555
179	Unemployed	5,524	6,396	5,814	4,753	5,275
180	Percent of civilian labor force	2.9	3.3	3.3	2.5	3.2
181	Male civilian, 16 years old and over	115,755	120,229	103,274	116,449	97,206
182	Employed	113,471	117,172	100,639	114,112	94,829
183	Unemployed	2,284	3,057	2,635	2,337	2,377
184	Female civilian, 16 years old and over	74,936	72,246	70,984	71,726	69,624
185	Employed	71,696	68,907	67,805	69,310	66,726
186	Unemployed	3,240	3,339	3,179	2,416	2,898
	CLASS OF WORKER					
187	Private wage and salary workers	146,546	152,421	117,557	146,766	115,565
188	Government workers	27,150	21,839	34,097	19,855	33,895
189	Federal	8,427	6,446	11,958	4,317	8,630
190	State	6,196	4,131	9,764	5,468	14,565
191	Local	12,527	11,262	12,375	10,070	10,700
192	Self-employed workers	10,831	11,242	15,585	15,849	11,466
	INDUSTRY					
	Employed in—					
193	Manufacturing	51,960	75,614	41,001	77,122	46,465
194	Transportation, communications, and other public utilities	23,611	11,657	10,423	8,764	8,147
195	Construction	13,884	12,800	10,911	15,056	11,450
196	Agriculture, forestry, and fisheries	3,468	3,030	12,967	9,410	6,343
197	Mining	394	456	2,208	1,431	1,474
198	Wholesale and retail trade	35,903	34,402	29,307	29,646	28,034
199	Finance, insurance, and real estate	7,930	7,717	5,568	4,811	5,185
200	Business and repair services	5,313	4,766	3,329	4,432	3,229
201	Personal services	9,051	7,288	12,201	7,426	11,967
202	Professional and related services	21,344	20,921	27,120	19,310	29,778
203	Educational services	11,084	9,952	11,332	10,199	16,183
204	Public administration	11,324	6,469	12,732	5,500	8,364
	OCCUPATION					
	Male employed:					
205	White collar	41,041	41,090	31,134	32,224	32,164
206	Percent of total	36.2	35.1	30.9	28.2	33.9
207	Professional and technical workers	11,445	13,082	8,330	7,979	11,120
208	Managers and administrators	12,066	12,204	10,544	11,176	9,366
209	Salesworkers	7,451	7,751	6,269	6,207	5,942
210	Clerical workers	10,079	8,052	5,991	6,862	5,736
211	Blue collar	63,098	67,667	52,150	69,752	50,728
212	Craftsmen and foremen	28,562	30,533	23,180	28,657	20,792
213	Operatives	25,460	30,405	20,576	32,774	21,573
214	Nonfarm laborers	9,076	6,729	9,394	8,321	8,363
215	Service workers	7,012	6,552	6,955	6,142	7,456
216	Farmworkers	2,320	1,861	9,403	5,993	4,481
	Female employed:					
217	White collar	39,909	38,283	31,317	29,585	30,360
218	Percent of total	55.7	55.6	46.2	42.7	45.5
219	Professional and technical workers	7,855	8,296	9,103	7,180	9,350
220	Managers and administrators	2,261	2,217	2,372	1,971	1,985
221	Salesworkers	4,514	4,594	3,920	3,413	3,339
222	Clerical workers	25,279	23,176	15,922	17,021	15,686
223	Blue collar	18,966	19,322	16,730	28,195	19,584
224	Operatives	16,679	16,930	14,407	25,355	17,281
225	Service workers	12,591	11,032	18,280	10,351	16,316
226	Private household	4,124	2,348	6,966	2,664	6,777
227	Farmworkers	230	270	1,477	1,180	466
	MEANS OF TRANSPORTATION TO WORK					
228	Workers using private automobile	163,558	168,445	135,995	161,129	145,893
229	Workers using public transport	5,379	2,402	5,811	1,570	4,452
	MIGRATION					
230	Persons 5 years old and over, 1970[1]	411,950	416,790	417,676	414,573	419,711
	Residence in 1965:					
231	Same house as in 1970 (nonmovers)	197,282	210,450	226,508	218,940	205,553
232	Different house, same State	154,764	140,696	151,484	149,485	133,080
233	Different State or abroad	36,460	46,298	20,398	28,512	52,281

[1] Includes persons who moved, residence in 1965 not reported.

Item No.	Item	6th	7th	8th	9th	10th
	CENSUS OF HOUSING, 1970					
234	All housing units (incl. seasonal and migratory)	143,735	146,519	146,391	150,667	142,216
235	All year-round units	143,563	146,406	146,139	149,331	141,921
236	Urban	83,050	77,116	83,913	32,349	74,393
237	Rural nonfarm	57,564	66,433	52,197	109,681	62,977
238	Rural farm	2,949	2,857	10,029	7,301	4,551
239	Metropolitan (SMSA)	68,076	77,518	47,404	22,189	47,705
240	Urban	59,605	57,831	42,256	9,419	42,142
241	Central cities	6,519	-	41,113	-	21,141
242	Outside central cities	53,086	57,831	1,143	9,419	21,001
243	Rural	8,471	19,687	5,148	12,770	5,563
244	Nonmetropolitan	75,486	68,888	98,734	127,141	94,216
245	Occupied units	135,314	139,590	134,216	138,750	131,610
246	White	113,881	130,868	98,891	131,783	94,216
247	Negro	21,308	8,582	35,288	6,893	37,152
248	Owner-occupied units	88,940	97,405	83,497	100,096	79,556
249	Percent of all occupied	65.7	69.8	62.2	72.1	60.4
250	White	80,522	93,100	68,780	96,922	63,759
251	Negro	8,348	4,242	14,686	3,141	15,703
252	Renter-occupied units	46,374	42,185	50,719	38,654	52,054
253	White	33,359	37,768	30,111	34,861	30,457
254	Negro	12,960	4,340	20,602	3,752	21,449
	Year-round units–					
255	With 1 and 2 rooms	3,130	2,480	5,298	2,606	5,471
256	With 3 and 4 rooms	46,490	46,226	48,580	50,739	51,794
257	With 5 and 6 rooms	71,885	77,139	71,763	76,618	63,642
258	With 7 rooms or more	22,056	20,563	20,497	19,367	21,013
259	Median number of rooms	5.1	5.1	5.0	5.0	4.9
260	With 1 unit in structure	110,780	117,186	117,994	121,911	108,612
261	With 2-4 units in structure	12,205	10,065	15,272	8,329	13,291
262	With 5-49 units in structure	12,364	10,463	5,064	2,600	7,572
263	With 50 or more units in structure	1,066	817	509	95	2,068
264	Mobile home or trailer	7,146	7,874	7,300	16,397	10,378
	In structure built–					
265	1960 to March 1970	62,386	57,258	38,892	56,488	47,907
266	1950 to 1959	28,806	33,193	32,773	31,373	27,831
267	1940 to 1949	16,504	20,151	23,905	20,332	18,106
268	1939 and earlier	35,967	35,804	50,569	41,138	48,077
269	With 1-1½ bathrooms	101,858	105,471	96,771	104,237	95,437
270	With 2 or more bathrooms	25,042	26,745	20,681	19,863	21,050
271	With other bathroom arrangement or none	16,649	14,145	28,672	25,275	25,402
	Occupied units–					
272	With all plumbing facilities	121,416	127,801	111,643	118,346	110,434
273	1 or more persons per room	9,227	9,357	10,165	9,412	9,617
274	Lacking some or all plumbing facilities	13,898	11,789	22,573	20,404	21,176
275	Percent of occupied units	10.3	8.4	16.8	14.7	16.1
	Persons per unit:					
276	1 person	15,848	15,571	21,034	15,609	19,593
277	2-3 persons	64,997	68,872	62,184	69,531	62,929
278	4-5 persons	39,763	41,854	34,702	40,005	32,990
279	6 persons or more	14,705	13,293	16,295	13,606	16,101
280	Median	3.0	3.0	2.9	3.0	2.8
	Persons per room:					
281	1.00 or less	121,689	127,321	117,691	124,281	115,221
282	More than 1.00	13,625	12,269	16,525	14,470	16,388
	Automobiles available:					
283	1 per household	57,030	60,627	59,893	61,035	59,058
284	2 or more per household	62,582	64,140	46,967	59,783	47,211
	Value:					
285	Specified owner-occupied units	69,700	78,021	61,368	63,005	58,966
286	Less than $5,000	4,159	7,176	9,095	8,793	6,763
287	$5,000-$9,999	10,544	15,987	17,379	17,255	14,144
288	$10,000-$14,999	14,539	17,059	14,955	13,608	13,534
289	$15,000-$19,999	17,665	15,530	9,617	9,801	11,094
290	$20,000-$24,999	10,117	10,148	4,640	6,156	5,659
291	$25,000-$34,999	8,709	8,296	3,495	5,059	4,970
292	$35,000-$49,999	3,032	2,718	1,478	1,593	2,031
293	$50,000 or more	935	1,107	709	740	771
294	Median value	$16,587	$14,645	$11,408	$12,004	$13,168
	Gross monthly rent:					
295	Specified renter-occupied units	39,218	35,903	39,775	27,918	42,835
296	Less than $40	3,111	2,649	7,092*	3,125	6,802
297	$40-$59	5,418	5,308	10,474	5,697	8,846
298	$60-$79	5,923	6,708	9,684	6,623	7,259
299	$80-$99	5,585	5,504	6,270	5,073	6,031
300	$100-$149	12,236	9,552	4,640	5,746	9,592
301	$150-$199	5,609	4,554	1,402	1,348	3,524
302	$200 or more	1,336	1,628	213	306	781
303	Median rent	$99	$92	$65	$76	$76

- Represents zero.

Population Characteristics for Places With 10,000 or More Inhabitants, by Congressional Districts: 1970

Place and congressional district	Total population	Change, 1960-1970	Female	Negro	Foreign stock	18 years and over	65 years and over	Median age: Entire population	Median age: Voting-age population	Median school years completed[1]	Median family income in 1969	Number of families: Total	Number of families: With income of– Less than $3,000	$3,000-$10,000	$15,000 or more	Unemployed civilian labor force
		Percent	Percent	Percent	Percent	1,000	1,000	Years	Years	Years	Dollars		Percent	Percent	Percent	Percent
DISTRICT 1																
Brunswick	19,589	-9.8	54.2	44.7	2.6	12.6	1.9	27.4	43.8	10.5	6,695	4,947	18.8	53.5	8.8	3.4
Savannah	118,366	-20.7	53.1	45.4	4.3	77.3	12.0	27.2	44.1	11.3	7,141	29,029	19.0	49.9	12.0	4.8
Statesboro	14,619	74.9	52.5	25.5	1.8	10.3	1.0	21.4	31.0	12.1	7,855	2,949	15.0	48.7	13.2	3.4
DISTRICT 2																
Albany	72,635	29.9	51.8	37.9	2.3	44.1	4.7	23.3	37.6	11.5	7,551	17,327	16.6	48.9	13.4	4.6
Bainbridge	10,889	-14.4	53.3	40.7	0.4	6.8	1.3	29.8	47.4	9.8	5,792	2,666	27.5	50.9	7.6	5.0
Cordele	10,735	1.2	55.2	52.6	0.6	6.4	1.2	25.2	46.2	9.5	6,037	2,517	26.8	48.8	9.9	2.7
Moultrie	14,296	-9.3	53.3	34.8	0.7	9.0	1.5	28.0	45.6	10.3	6,635	3,637	21.5	50.5	10.8	3.9
Thomasville	18,158	-0.5	54.2	44.8	1.5	11.4	2.0	28.2	45.4	10.2	6,871	4,460	20.6	49.6	10.7	2.7
Tifton	12,181	23.0	51.4	10.7	1.8	8.0	1.0	25.2	40.3	11.3	8,237	2,847	13.9	48.5	15.6	4.1
Valdosta	32,507	5.4	53.1	34.5	2.5	20.9	2.8	24.3	39.0	12.0	7,278	7,820	16.9	50.3	13.2	3.1
DISTRICT 3																
Americus	15,801	19.4	54.0	41.8	1.2	10.5	1.9	25.1	42.0	10.5	7,065	3,557	18.8	50.2	11.6	3.3
Columbus	154,098	32.0	53.1	26.1	5.6	97.9	9.8	24.7	38.9	11.9	7,806	40,886	14.4	50.0	13.1	4.6
Fort Benning	27,302	(NA)	26.2	15.9	11.1	19.8	0.1	21.6	23.6	12.8	8,448	3,360	3.5	57.9	9.4	12.8
La Grange	23,301	-1.4	54.1	33.6	1.1	15.3	2.5	29.7	45.6	9.5	7,497	5,973	17.6	49.5	9.7	3.7
Thomaston	10,024	7.4	53.6	19.6	0.5	6.9	1.2	36.1	48.9	10.3	8,357	2,726	10.2	51.8	9.6	3.0
Warner Robins	33,430	79.7	51.0	8.5	5.1	19.7	0.9	24.0	37.5	12.4	9,915	8,727	6.6	43.9	20.1	4.1
DISTRICT 4																
Atlanta (part)	[2]73,553	([2])	51.2	49.9	3.0	47.8	5.6	26.3	39.4	10.3	8,086	17,387	10.9	53.9	11.8	3.8
Decatur	21,903	-0.4	55.7	39.4	3.2	15.0	2.6	27.8	42.4	12.2	9,663	5,464	8.2	43.6	21.4	2.9
DISTRICT 5																
Atlanta (part)	[2]401,635	([2])	53.7	50.5	3.7	275.0	39.5	28.0	40.8	11.7	8,363	96,274	14.6	45.3	20.0	4.1
DISTRICT 6																
Atlanta (part)	[2]22,697	([2])	52.8	66.7	1.7	13.8	0.7	23.7	33.9	12.3	9,979	5,874	7.3	42.9	20.4	3.0
Carrollton	13,520	23.2	52.6	18.8	1.9	9.8	1.0	22.2	31.6	10.6	8,045	3,963	12.7	52.4	15.1	3.2
College Park	18,210	-22.4	52.6	15.3	3.6	12.4	1.4	26.3	38.3	12.0	10,083	4,753	7.0	42.4	22.5	2.8
East Point	39,324	10.3	53.1	8.3	2.9	26.2	2.9	28.0	41.6	12.0	10,662	10,774	6.2	39.4	25.1	3.0
Forest Park	20,104	40.8	51.2	3.2	3.2	12.2	0.6	23.9	35.7	11.8	10,734	5,369	5.4	37.8	18.5	2.3
Griffin	22,823	4.6	53.3	33.5	0.6	14.7	2.2	28.8	43.8	10.1	7,918	5,927	15.5	47.5	13.8	2.8
Newnan	11,205	-7.9	54.9	38.3	1.3	7.5	1.4	31.1	46.0	10.5	6,961	2,856	21.1	47.1	12.5	4.2
DISTRICT 7																
Dalton (part)	[3]3,347	([3])	51.8	1.8	(Z)	2.2	0.4	30.4	43.8	9.0	7,630	825	7.0	61.8	10.8	5.3
Marietta	27,196	6.5	51.1	14.0	3.4	17.7	2.0	25.5	38.6	11.5	9,599	7,082	9.4	43.6	23.5	4.7
Rome	30,734	-4.6	54.0	23.4	1.4	21.0	3.6	31.9	45.6	10.2	7,922	8,012	14.5	49.7	14.1	3.5
Smyrna	19,143	88.6	50.8	0.1	4.5	12.0	0.7	25.0	35.1	12.4	11,835	5,290	3.1	31.3	28.5	2.7
DISTRICT 8																
Douglas	10,197	16.7	53.2	29.3	1.4	6.5	0.9	25.0	42.0	10.4	6,736	2,458	15.9	55.3	12.3	5.8
Dublin	15,089	9.6	51.9	36.6	1.4	9.8	1.9	32.0	47.5	10.3	6,976	3,672	19.9	49.7	13.6	1.6
Macon	122,441	75.5	53.8	37.3	1.5	79.4	11.3	28.1	43.3	11.0	8,103	31,008	15.5	46.2	15.8	3.9
Midway-Hardwick	14,049	-16.9	53.3	34.2	2.2	11.7	2.7	45.4	50.8	6.5	8,636	1,315	7.1	47.8	12.9	1.0
Milledgeville	11,819	4.4	55.2	46.5	2.0	7.5	1.0	22.6	38.6	11.0	7,933	2,595	16.4	46.6	15.8	3.8
Waycross	18,999	-9.3	53.9	35.1	1.0	12.3	2.1	30.1	46.5	10.4	6,870	4,899	18.5	50.9	12.3	2.1
DISTRICT 9																
Dalton (part)	[3]15,333	([3])	53.0	12.2	1.1	10.2	1.3	27.5	41.0	10.2	8,275	4,281	8.6	52.6	20.3	4.0
Gainesville	15,471	-6.4	55.5	21.6	1.3	10.0	1.4	28.0	43.0	12.1	9,236	3,940	13.2	40.3	23.8	1.8
DISTRICT 10																
Athens	44,323	41.4	51.7	23.0	4.7	33.9	3.1	22.6	27.8	12.5	7,499	9,293	15.1	49.3	18.0	3.1
Augusta	59,839	-15.2	54.6	49.8	2.5	40.6	7.3	29.7	45.9	9.8	6,196	14,546	21.7	52.2	10.3	5.1
Covington	10,418	25.7	52.9	43.5	0.6	6.3	0.8	25.1	41.2	9.9	7,887	2,563	13.0	50.1	12.8	3.3
Fort Gordon	15,582	(NA)	5.3	16.4	7.1	14.3	0.1	20.8	20.9	12.6	8,884	233	6.9	52.8	24.0	(2)

NA Not available. Z Less than 0.05 percent.
[1] Persons 25 years and over.
[2] Total 1970 population for Atlanta, 497,885; percent change, 1960-1970, 2.0.
[3] Total 1970 population for Dalton, 18,880; percent change, 1960-1970, 5.6.

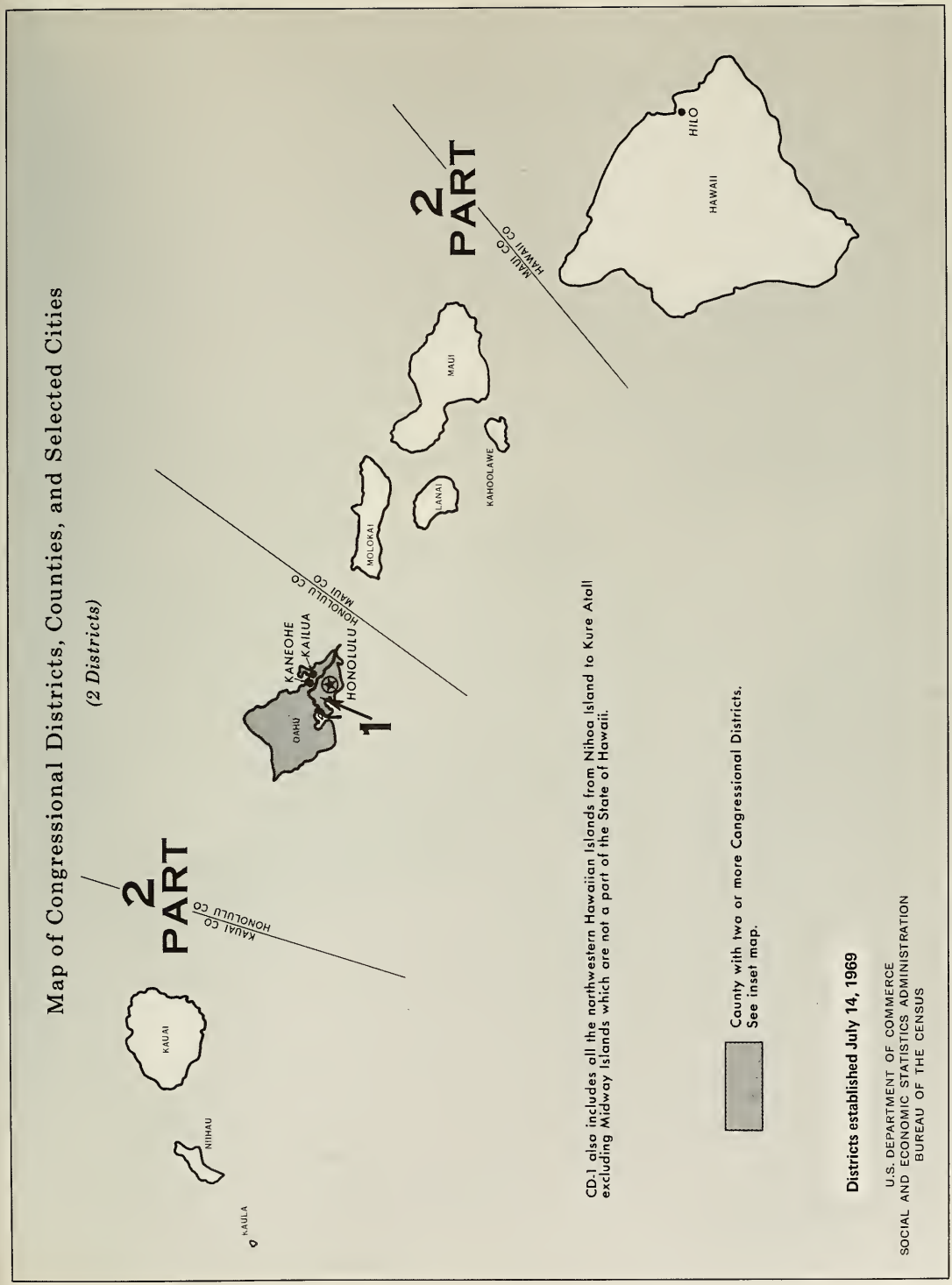
Map of Congressional Districts, Counties, and Selected Cities
(2 Districts)
2
PART
KAUAI CO
HONOLULU CO
KAUAI
NIIHAU
KAULA
OAHU
KANEOHE
KAILUA
HONOLULU
1
HONOLULU CO
MAUI CO
MOLOKAI
LANAI
MAUI
KAHOOLAWE
2
PART
MAUI CO
HAWAII CO
HILO
HAWAII
CD-1 also includes all the northwestern Hawaiian Islands from Nihoa Island to Kure Atoll excluding Midway Islands which are not a part of the State of Hawaii.
County with two or more Congressional Districts. See inset map.
Districts established July 14, 1969
U.S. DEPARTMENT OF COMMERCE
SOCIAL AND ECONOMIC STATISTICS ADMINISTRATION
BUREAU OF THE CENSUS

HONOLULU COUNTY

Districts established July 14, 1969

U.S. DEPARTMENT OF COMMERCE
SOCIAL AND ECONOMIC STATISTICS ADMINISTRATION
BUREAU OF THE CENSUS

Item No.	Item	State total	1st	2d
	ELECTIONS			
1	Vote cast for Representative, 1970	208,213	117,175	91,038
2	Democratic Party	176,449	85,411	91,038
3	Republican Party	31,764	31,764	-
4	Percent for party with most votes	84.7	72.9	100.0
5	Vote cast for Representative, 1968	236,934	*122,511	*114,423
6	Democratic Party	156,174	*81,009	*75,165
7	Republican Party	78,342	*40,150	*38,192
8	Percent for party with most votes	65.9	66.1	65.7
9	Vote cast for Representative, 1966	209,208	*107,504	*101,704
10	Democratic Party	141,927	*69,876	*72,051
11	Republican Party	67,281	*37,628	*29,653
12	Percent for party with most votes	67.8	65.0	70.8
13	Vote cast for President, 1968	[1]236,218	118,017	114,763
14	Democratic Party	[1]141,324	69,715	70,345
15	Republican Party	[1]91,425	46,842	42,770
16	American Independent Party	[1]3,469	1,460	1,648
17	Percent for party with most votes	59.8	59.1	61.3
	CENSUS OF POPULATION, 1970			
18	Total population, 1970	769,913	362,119	407,794
19	Percent of State total	100.0	47.0	53.0
20	Total population, 1960	632,772	320,513	312,259
21	Percent change, 1960 to 1970	21.7	13.0	30.6
	Average population per district, 1970	384,957	(X)	(X)
22	Population above (+) or below (–) average	(X)	-22,838	+22,837
23	Percent above (+) or below (–) average	(X)	-5.9326	+5.9323
24	Land area ... sq. mi.	6,425	98	6,327
25	Population per square mile, 1970	119.8	3,695.1	64.5
	SEX AND RESIDENCE			
26	Male	399,969	187,092	212,881
27	Female	369,942	175,029	194,912
28	Urban	638,872	362,026	276,846
29	Percent of total population	83.0	100.0	67.9
30	Rural nonfarm	125,098	93	125,005
31	Rural farm	5,943	-	5,943
32	Metropolitan (SMSA)	630,282	362,119	268,163
33	Percent of total population	81.9	100.0	65.8
34	Urban	585,920	362,026	223,894
35	Central cities	325,442	325,442	-
36	Outside central cities	260,478	36,584	223,894
37	Rural	44,362	93	44,269
38	Nonmetropolitan	139,630	-	139,630
	RACE AND NATIVITY			
39	White	300,840	136,190	164,665
40	Negro	7,603	3,532	4,071
41	Percent of total population	1.0	1.0	1.0
42B	Japanese	217,557	113,766	103,760
42C	Chinese	52,676	37,560	15,080
42D	Filipino	95,848	31,798	64,087
60	Total foreign stock	256,623	125,299	131,311
61	Percent of total population	33.3	34.6	32.2
62	Foreign born	75,728	37,233	38,491
63	Native of foreign or mixed parentage	180,895	88,066	92,820

Item No.	Item	State total	1st	2d
	CENSUS OF POPULATION, 1970—Con.			
	AGE			
100	Under 5 years	70,822	28,705	42,130
101	5-13 years	144,361	56,925	87,469
102	14-15 years	31,793	13,339	18,458
103	16-17 years	29,083	12,608	16,479
104	18-20 years	43,784	22,609	21,169
105	21-24 years	64,549	35,790	28,744
106	25-34 years	107,760	52,930	54,823
107	35-44 years	95,159	44,824	50,335
108	45-54 years	84,426	44,460	39,953
109	55-61 years	41,143	20,787	20,353
110	62-64 years	12,654	6,139	6,515
111	65 years and over	44,377	23,005	21,365
112	18 years and over	493,852	250,544	243,257
113	White	195,807	97,763	98,023
114	Negro	5,076	2,425	2,650
115	18 years and over, Spanish heritage	13,348	5,880	7,467
116	Median age, total population ... years	25.1	27.1	23.5
117	Median age, voting age population ... years	38.3	38.1	38.4
	HOUSEHOLDS AND FAMILIES			
118	Number of households	204,774	103,610	101,144
119	Number of families	171,029	80,800	90,228
120	Number of unrelated individuals	83,239	53,248	29,951
121	Population in group quarters	37,917	21,779	16,137
122	Inmates of institutions	4,231	1,555	2,677
	MARITAL STATUS			
123	Male, 18 years old and over	258,363	129,998	128,340
124	Married (excludes separated)	167,724	79,161	88,562
125	Widowed	6,604	2,988	3,616
126	Divorced	8,270	5,013	3,253
127	Single	73,781	41,746	32,015
128	Female, 18 years old and over	235,491	120,546	114,918
129	Married (excludes separated)	164,128	76,559	87,571
130	Widowed	19,709	11,030	8,674
131	Divorced	9,810	6,478	3,327
132	Single	39,531	25,095	14,418
	EDUCATION			
133	Public school enrollment (ages 3-34)	179,481	68,497	111,028
134	Percent Negro	0.8	0.8	0.7
135	Nursery and kindergarten	15,190	5,737	9,456
136	Elementary (grades 1-8)	114,108	42,409	71,731
137	Secondary (grades 9-12)	50,183	20,351	29,841
138	Private school enrollment	28,340	15,609	12,724
139	Elementary (grades 1-8)	13,795	7,873	5,917
140	Secondary (grades 9-12)	7,373	4,196	3,175
141	College enrollment	28,360	18,653	9,692
142	Persons 25 years old and over	385,522	192,145	193,343
143	Completed 5 years of school or less	39,468	15,453	24,024
144	Completed 8 years of school	31,524	13,704	17,823
145	Completed 4 years of high school or more	238,563	127,741	110,777
146	Completed 4 years of college or more	53,842	32,972	20,849
147	Median years of school completed	12.3	12.5	12.2
	INCOME IN 1969			
	Families with income of—			
148	Less than $3,000	11,484	5,094	6,392
149	$3,000-$4,999	11,335	5,009	6,328
150	$5,000-$6,999	18,102	7,247	10,858
151	$7,000-$9,999	29,690	12,745	16,947
152	$10,000-$14,999	44,785	20,119	24,667
153	$15,000-$24,999	42,350	22,072	20,272
154	$25,000 or more	13,285	8,513	4,765
155	Percent families with $15,000 or more	32.5	37.9	27.7
156	Median family income	$11,552	$12,491	$10,848
157	White	$10,508	$11,321	$9,922
158	Negro	$6,697	$6,588	$6,770
159	Unrelated individuals, median income[2]	$2,981	$3,463	$2,474
160	Per capita income, all persons	$3,364	$3,872	$2,912
	Families below—			
161	Low income level	13,086	5,616	7,471
162	Percent of all families	7.7	7.0	8.3
163	Percent with female heads	39.7	47.5	33.8
	Persons[3] below—			
164	Low income level	68,484	30,865	37,623
165	Percent related children under 18 years	40.8	35.2	45.3
166	Percent 65 years and over	12.4	12.2	12.5
167	Number of unrelated individuals	16,864	10,064	6,794

- Represents zero. X Not applicable. * Data reflect party vote only; not comparable as vote cast for individual candidates. See text.

[1] Includes absentee vote in the Tenth State Representative District, omitted in this district-by-district tabulation. [2] 14 years old and over. [3] Excludes inmates of institutions, members of the Armed Forces living in barracks, college students in dormitories, and unrelated individuals under 14 years.

Item No.	Item	State total	1st	2d
	CENSUS OF POPULATION, 1970—Con.			
	VETERAN STATUS			
168	Civilian males, 18 years old and over	209,646	105,432	104,194
169	Veterans	89,230	44,915	44,307
170	Percent of total	42.6	42.6	42.5
171	Vietnam	20,560	11,032	9,524
172	Korea	20,041	9,144	10,898
173	World War II	32,027	16,480	15,544
174	World War I and other service	16,602	8,259	8,341
	EMPLOYMENT STATUS			
175	Total labor force, 16 years old and over	344,875	179,023	165,805
176	Armed Forces	49,873	25,210	24,657
177	Civilian	295,002	153,813	141,148
178	Employed	286,058	149,769	136,247
179	Unemployed	8,944	4,044	4,901
180	Percent of civilian labor force	3.0	2.6	3.5
181	Male civilian, 16 years old and over	173,666	87,319	86,331
182	Employed	169,237	85,177	84,044
183	Unemployed	4,429	2,142	2,287
184	Female civilian, 16 years old and over	121,336	66,494	54,817
185	Employed	116,821	64,592	52,203
186	Unemployed	4,515	1,902	2,614
	CLASS OF WORKER			
187	Private wage and salary workers	201,265	106,527	94,706
188	Government	70,670	36,338	34,324
189	Federal	31,446	16,056	15,387
190	State	28,749	15,838	12,905
191	Local	10,475	4,444	6,032
192	Self-employed workers	12,855	6,442	6,412
	INDUSTRY			
	Employed in—			
193	Manufacturing	31,214	14,577	16,637
194	Transportation, communications, and other public utilities	24,374	13,197	11,172
195	Construction	26,685	13,111	13,573
196	Agriculture, forestry, and fisheries	13,189	1,380	11,822
197	Mining	329	181	147
198	Wholesale and retail trade	61,140	34,984	26,139
199	Finance, insurance, and real estate	14,365	9,339	5,019
200	Business and repair services	8,562	5,174	3,384
201	Personal services	20,627	11,060	9,563
202	Professional and related services	49,261	28,334	20,913
203	Educational services	23,373	12,914	10,454
204	Public administration	32,551	16,692	15,856
	OCCUPATION			
	Male employed:			
205	White collar	67,332	39,079	28,234
206	Percent of total	39.8	45.9	33.6
207	Professional and technical workers	25,611	14,917	10,687
208	Managers and administrators	19,753	11,228	8,519
209	Salesworkers	8,738	5,417	3,317
210	Clerical workers	13,230	7,517	5,711
211	Blue collar	77,363	36,162	41,204
212	Craftsmen and foremen	41,980	19,900	22,080
213	Operatives	22,076	10,092	11,986
214	Nonfarm laborers	13,307	6,170	7,138
215	Service workers	17,174	9,554	7,616
216	Farmworkers	7,366	384	6,991
	Female employed:			
217	White collar	75,475	43,784	31,667
218	Percent of total	64.6	67.8	60.7
219	Professional and technical workers	20,013	11,539	8,468
220	Managers and administrators	5,749	3,506	2,241
221	Salesworkers	10,689	6,110	4,576
222	Clerical workers	39,024	22,629	16,382
223	Blue collar	12,460	6,719	5,737
224	Operatives	9,404	5,159	4,242
225	Service workers	26,990	13,926	13,060
226	Private household	2,028	1,089	938
227	Farmworkers	1,898	161	1,739
	MEANS OF TRANSPORTATION TO WORK			
228	Workers using private automobile	258,468	130,625	127,818
229	Workers using public transport	20,616	17,564	3,030
	MIGRATION			
230	Persons 5 years old and over, 1970[1]	699,088	333,295	365,779
	Residence in 1965:			
231	Same house as in 1970 (nonmovers)	321,143	147,807	173,344
232	Different house, same State	175,455	83,966	91,485
233	Different State or abroad	159,531	79,554	79,964

Item No.	Item	State total	1st	2d
	CENSUS OF HOUSING, 1970			
234	All housing units (incl. seasonal and migratory)	216,446	109,243	107,182
235	All year-round units	216,273	109,219	107,032
236	Urban	179,129	109,219	69,910
237	Rural nonfarm	35,611	–	35,611
238	Rural farm	1,533	–	1,533
239	Metropolitan (SMSA)	174,405	109,219	65,186
240	Urban	163,813	109,219	54,594
241	Central cities	103,141	103,141	–
242	Outside central cities	60,672	6,078	54,594
243	Rural	10,592	–	10,592
244	Nonmetropolitan	41,868	–	41,868
245	Occupied units	203,446	103,327	100,097
246	White	85,177	43,260	41,908
247	Negro	1,673	849	823
248	Owner-occupied units	95,417	41,814	53,611
249	Percent of all occupied	46.9	40.5	53.6
250	White	30,160	12,921	17,243
251	Negro	178	34	144
252	Renter-occupied units	108,029	61,513	46,486
253	White	55,017	30,339	24,665
254	Negro	1,495	815	679
	Year-round units—			
255	With 1 and 2 rooms	28,448	21,933	6,491
256	With 3 and 4 rooms	70,435	41,728	28,683
257	With 5 and 6 rooms	95,051	34,555	50,524
258	With 7 rooms or more	22,339	11,004	11,334
259	Median number of rooms	4.7	4.1	5.0
260	With 1 unit in structure	140,242	51,090	89,194
261	With 2-4 units in structure	22,726	14,362	8,353
262	With 5-49 units in structure	39,828	31,982	7,809
263	With 50 or more units in structure	13,314	11,719	1,580
264	Mobile home or trailer	161	66	95
	In structure built—			
265	1960 to March 1970	86,094	43,353	42,734
266	1950 to 1959	53,567	26,630	26,933
267	1940 to 1949	30,396	18,281	12,104
268	1939 and earlier	46,214	20,956	25,260
269	With 1-1½ bathrooms	148,873	78,148	70,702
270	With 2 or more bathrooms	53,531	26,972	26,554
271	With other bathroom arrangement or none	13,815	4,049	9,773
	Occupied units—			
272	With all plumbing facilities	193,371	99,936	93,408
273	1 or more persons per room	36,597	18,213	18,382
274	Lacking some or all plumbing facilities	10,075	3,391	6,689
275	Percent of occupied units	5.0	3.3	6.7
	Persons per unit:			
276	1 person	26,153	17,464	8,675
277	2-3 persons	82,708	44,700	37,992
278	4-5 persons	61,709	28,180	33,531
279	6 persons or more	32,876	12,984	19,899
280	Median	3.3	2.9	3.7
	Persons per room:			
281	1.00 or less	164,571	84,595	79,955
282	More than 1.00	38,874	18,731	20,140
	Automobiles available:			
283	1 per household	94,019	51,632	42,367
284	2 or more per household	87,218	36,592	50,638
	Value:			
285	Specified owner-occupied units	84,913	33,781	51,147
286	Less than $5,000	789	67	723
287	$5,000-$9,999	1,905	217	1,689
288	$10,000-$14,999	3,196	398	2,801
289	$15,000-$19,999	4,665	648	4,021
290	$20,000-$24,999	8,105	1,627	6,484
291	$25,000-$34,999	23,441	7,015	16,437
292	$35,000-$49,999	26,494	13,083	13,409
293	$50,000 or more	16,318	10,726	5,583
294	Median value	$35,201	$42,932	$30,996
	Gross monthly rent:			
295	Specified renter-occupied units	93,208	55,740	37,436
296	Less than $40	4,305	868	3,440
297	$40-$59	8,739	3,632	5,109
298	$60-$79	7,553	4,015	3,537
299	$80-$99	7,257	4,312	2,942
300	$100-$149	27,904	17,860	10,031
301	$150-$199	19,848	13,596	6,240
302	$200 or more	17,602	11,457	6,137
303	Median rent	$134	$142	$118

– Represents zero.
[1] Includes persons who moved, residence in 1965 not reported.

Population Characteristics for Places With 10,000 or More Inhabitants, by Congressional Districts: 1970

Place and congressional district	Total population	Change, 1960-1970	Female	Negro	Foreign stock	18 years and over	65 years and over	Median age: Entire population	Median age: Voting-age population	Median school years completed[1]	Median family income in 1969	Number of families: Total	Number of families: With income of— Less than $3,000	$3,000-$10,000	$15,000 or more	Unemployed civilian labor force
		Percent	*Percent*	*Percent*	*Percent*	*1,000*	*1,000*	*Years*	*Years*	*Years*	*Dollars*		*Percent*	*Percent*	*Percent*	*Percent*
DISTRICT 1																
Aiea (part)	[2]6,228	([2])	49.5	1.4	31.5	3.3	0.3	19.6	38.3	11.8	10,142	1,306	10.7	38.5	23.0	5.1
Honolulu	324,964	10.4	49.9	0.8	36.3	224.8	22.5	28.1	39.4	12.4	12,537	75,005	6.3	30.8	38.1	2.6
DISTRICT 2																
Aiea (part)	[2]6,353	([2])	49.4	0.2	35.4	4.1	0.4	29.4	42.4	12.4	15,948	1,588	2.8	19.4	53.5	2.0
Hilo	26,440	1.5	50.0	0.5	34.8	16.7	1.9	27.8	43.1	12.2	11,122	6,148	6.9	36.4	28.4	2.5
Kailua	33,887	31.9	50.2	0.4	19.9	19.2	1.1	22.6	39.6	12.8	14,917	7,856	4.7	20.7	49.6	2.5
Kaneohe	29,956	107.5	50.4	(Z)	26.0	16.9	1.1	22.9	38.4	12.5	13,725	6,696	4.1	22.2	41.2	3.1
Pearl City	19,612	(NA)	50.3	1.6	33.7	10.8	0.4	22.5	36.3	12.5	13,211	4,566	5.3	27.0	39.2	2.7
Schofield Barracks	13,594	(NA)	36.7	9.7	10.2	8.7	(Z)	21.5	24.3	12.7	7,485	2,490	6.0	64.0	8.8	8.6
Wahiawa	17,652	13.4	50.2	0.8	34.5	10.8	0.8	22.8	36.8	12.3	10,124	4,327	8.0	41.2	26.7	4.4
Waipahu	22,868	(NA)	49.2	1.3	43.7	13.2	0.9	22.7	34.6	12.2	11,167	5,027	6.2	36.1	26.0	3.7

NA Not available. Z Less than 0.05 percent or less than 50.
[1] Persons 25 years and over.
[2] Total 1970 population for Aiea, 12,581; percent change, 1960-1970, 6.2.

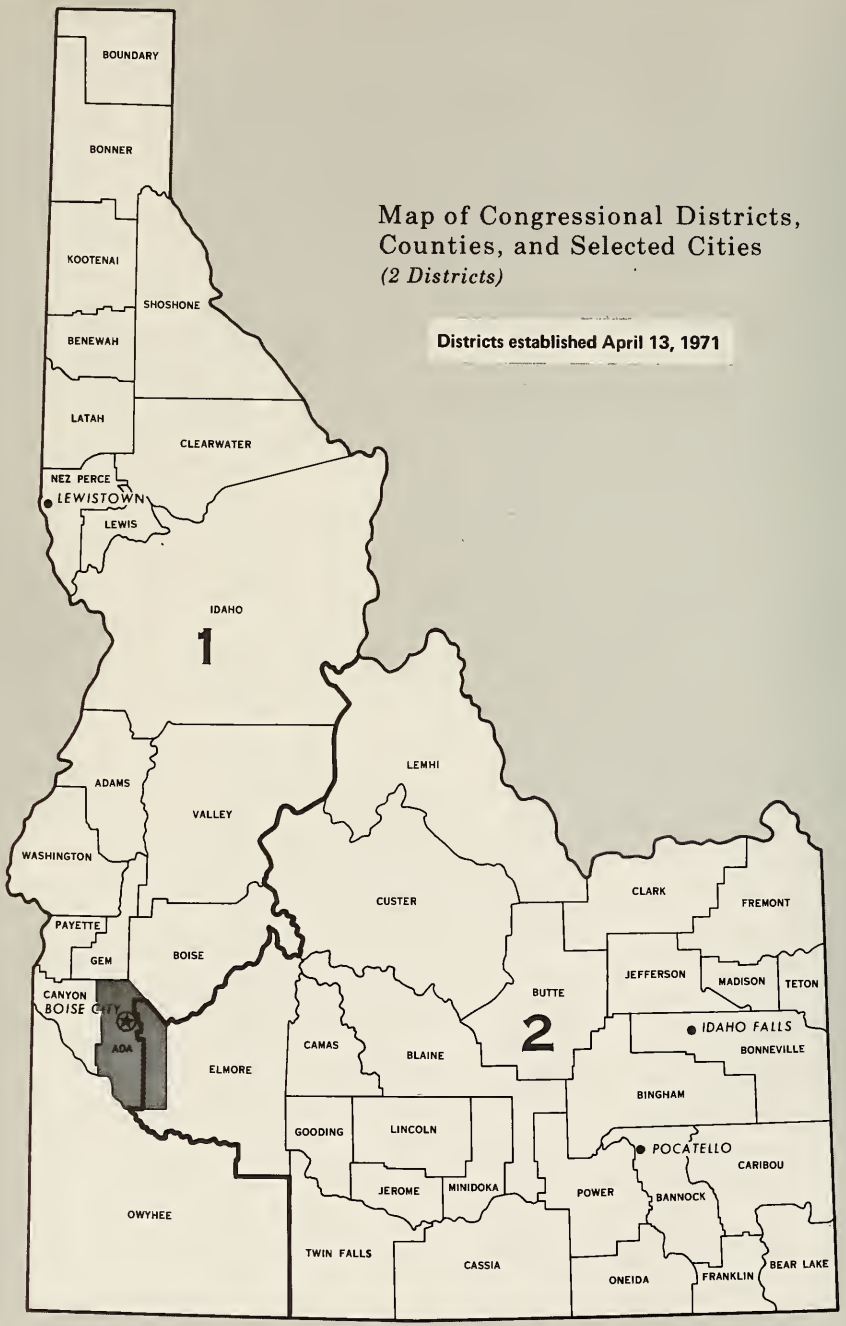

U.S. DEPARTMENT OF COMMERCE
SOCIAL AND ECONOMIC STATISTICS ADMINISTRATION
BUREAU OF THE CENSUS

County with two or more Congressional Districts. See inset map.

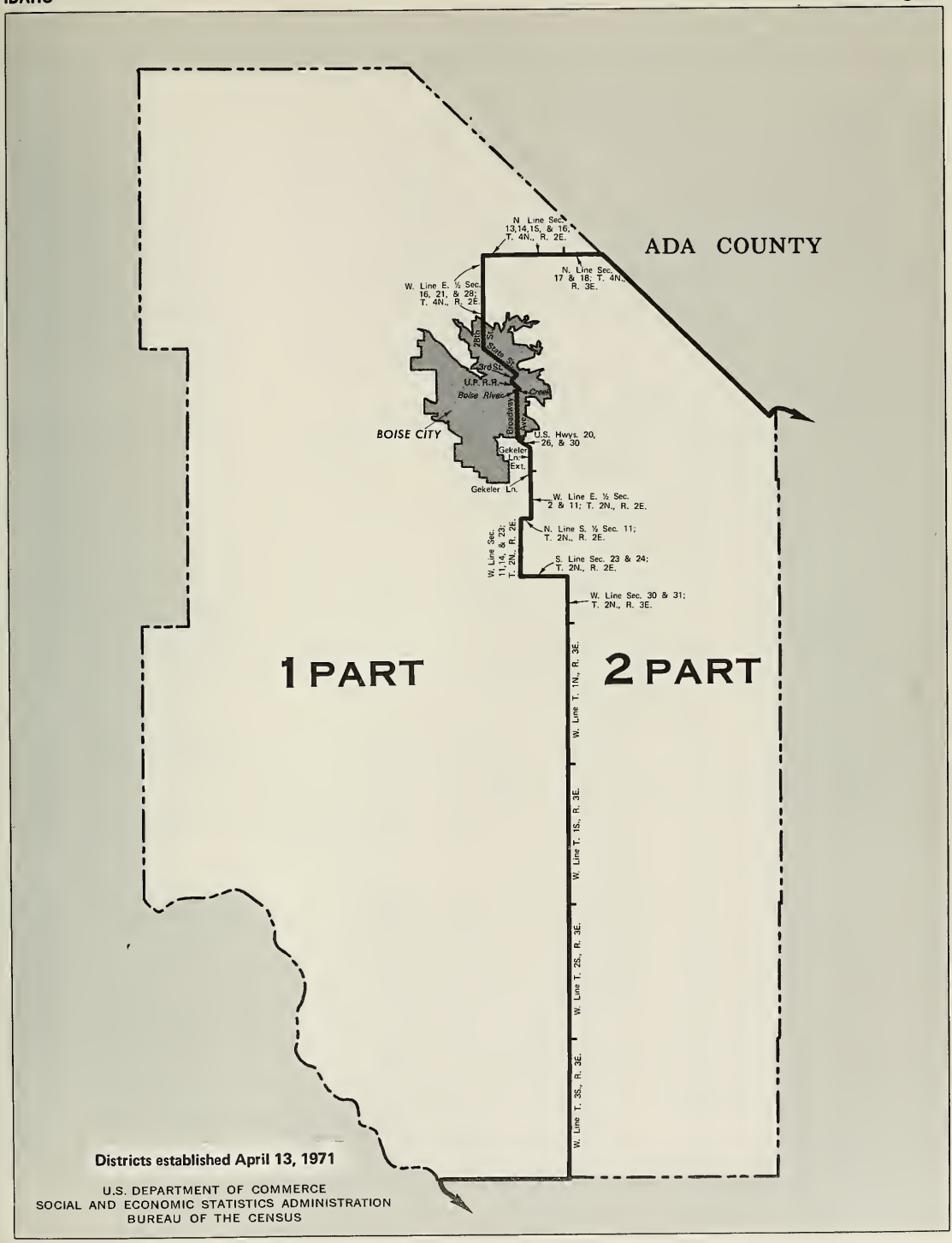

Districts established April 13, 1971

U.S. DEPARTMENT OF COMMERCE
SOCIAL AND ECONOMIC STATISTICS ADMINISTRATION
BUREAU OF THE CENSUS

Item No.	Item	State total	1st	2d
	ELECTIONS*			
1	Vote cast for Representative, 1970	234,317	119,468	114,849
2	Democratic Party	87,615	50,206	37,409
3	Republican Party	143,943	69,262	74,681
4	Percent for party with most votes	61.4	58.0	65.0
5	Vote cast for Representative, 1968	276,534	137,469	139,065
6	Democratic Party	116,258	56,577	59,681
7	Republican Party	155,899	80,892	75,007
8	Percent for party with most votes	56.4	58.8	53.9
9	Vote cast for Representative, 1966	248,328	122,029	126,199
10	Democratic Party	98,794	59,705	39,089
11	Republican Party	149,434	62,324	87,110
12	Percent for party with most votes	60.2	51.1	69.0
13	Vote cast for President, 1968	291,216	144,686	146,530
14	Democratic Party	89,273	49,194	40,079
15	Republican Party	165,402	78,242	87,160
16	American Independent Party	36,541	17,250	19,291
17	Percent for party with most votes	56.8	54.1	59.5
	CENSUS OF POPULATION, 1970			
18	Total population, 1970	713,008	356,859	356,149
19	Percent of State total	100.0	50.0	50.0
20	Total population, 1960	667,191	322,949	344,242
21	Percent change, 1960 to 1970	6.9	10.5	3.5
	Average population per district, 1970	356,504	(X)	(X)
22	Population above (+) or below (–) average	(X)	+355	-355
23	Percent above (+) or below (–) average	(X)	+0.0995	-0.0995
24	Land area . . . sq. mi.	82,677	39,385	43,292
25	Population per square mile, 1970	8.6	9.1	8.2
	SEX AND RESIDENCE			
26	Male	355,954	177,960	177,998
27	Female	357,052	178,899	178,151
28	Urban	387,340	189,523	197,857
29	Percent of total population	54.3	53.1	55.6
30	Rural nonfarm	231,902	131,899	99,856
31	Rural farm	93,766	35,437	58,436
32	Metropolitan (SMSA)	112,299	86,425	25,594
33	Percent of total population	15.8	24.2	7.2
34	Urban	87,726	64,565	22,970
35	Central cities	75,036	52,463	22,435
36	Outside central cities	12,690	12,102	535
37	Rural	24,573	21,860	2,624
38	Nonmetropolitan	600,709	270,434	330,556
	RACE AND NATIVITY			
39	White	700,948	351,437	349,505
40	Negro	2,038	605	1,438
41	Percent of total population	0.3	0.2	0.4
60	Total foreign stock	73,590	38,348	35,227
61	Percent of total population	10.3	10.7	9.9
62	Foreign born	12,580	6,885	5,689
63	Native of foreign or mixed parentage	61,010	31,463	29,538

Item No.	Item	State total	1st	2d
	CENSUS OF POPULATION, 1970—Con.			
	AGE			
100	Under 5 years	63,815	30,317	33,512
101	5-13 years	136,490	65,879	70,643
102	14-15 years	32,890	15,735	17,162
103	16-17 years	31,729	15,361	16,373
104	18-20 years	38,706	18,914	19,796
105	21-24 years	40,236	19,589	20,654
106	25-34 years	83,704	41,886	41,817
107	35-44 years	74,280	37,865	36,410
108	45-54 years	76,889	39,847	37,029
109	55-61 years	48,788	25,765	23,011
110	62-64 years	17,635	9,235	8,396
111	65 years and over	67,844	36,475	31,346
112	18 years and over	448,082	229,576	218,459
113	White	441,535	226,688	214,799
114	Negro	1,250	373	878
115	18 years and over, Spanish heritage	9,099	3,915	5,193
116	Median age, total population . . . . . years. .	26.5	28.0	25.0
117	Median age, voting age population . . years. .	43.3	44.1	42.4
	HOUSEHOLDS AND FAMILIES			
118	Number of households	218,880	113,050	105,797
119	Number of families	179,559	92,107	87,431
120	Number of unrelated individuals	58,671	30,175	28,489
121	Population in group quarters	18,195	8,750	9,448
122	Inmates of institutions	6,067	3,050	3,017
	MARITAL STATUS			
123	Male, 18 years old and over	219,758	112,864	106,867
124	Married (excludes separated)	166,916	85,248	81,653
125	Widowed	6,491	3,625	2,862
126	Divorced	7,998	4,239	3,757
127	Single	36,520	18,614	17,902
128	Female, 18 years old and over	228,324	116,711	111,593
129	Married (excludes separated)	167,026	85,189	81,823
130	Widowed	26,655	13,969	12,681
131	Divorced	9,215	4,916	4,296
132	Single	23,061	11,296	11,768
	EDUCATION			
133	Public school enrollment (ages 3-34)	181,280	86,690	94,628
134	Percent Negro	0.4	0.3	0.5
135	Nursery and kindergarten	4,473	2,361	2,112
136	Elementary (grades 1-8)	118,905	56,628	62,303
137	Secondary (grades 9-12)	57,902	27,701	30,213
138	Private school enrollment	10,355	5,968	4,379
139	Elementary (grades 1-8)	4,011	2,685	1,320
140	Secondary (grades 9-12)	1,559	1,049	507
141	College enrollment	24,835	13,121	11,707
142	Persons 25 years old and over	369,142	191,071	178,008
143	Completed 5 years of school or less	11,979	6,677	5,296
144	Completed 8 years of school	52,834	29,397	23,408
145	Completed 4 years of high school or more	219,518	110,099	109,416
146	Completed 4 years of college or more	36,772	18,472	18,298
147	Median years of school completed	12.3	12.2	12.3
	INCOME IN 1969			
	Families with income of—			
148	Less than $3,000	20,092	10,476	9,612
149	$3,000-$4,999	21,168	10,190	10,981
150	$5,000-$6,999	27,510	13,758	13,752
151	$7,000-$9,999	43,522	22,768	20,747
152	$10,000-$14,999	43,709	22,973	20,726
153	$15,000-$24,999	18,530	9,549	8,979
154	$25,000 or more	5,027	2,395	2,634
155	Percent families with $15,000 or more	13.1	13.0	13.3
156	Median family income	$8,381	$8,466	$8,280
157	White	$8,404	$8,483	$8,312
158	Negro	$6,133	$6,833	$5,889
159	Unrelated individuals, median income[1]	$1,967	$1,966	$1,968
160	Per capita income, all persons	$2,630	$2,689	$2,571
	Families below—			
161	Low income level	19,572	9,795	9,777
162	Percent of all families	10.9	10.6	11.2
163	Percent with female heads	24.5	23.9	25.2
	Persons[2] below—			
164	Low income level	91,746	44,835	46,921
165	Percent related children under 18 years	36.1	33.6	38.6
166	Percent 65 years and over	21.1	23.3	18.9
167	Number of unrelated individuals	20,894	11,068	9,821

X Not applicable. *Data for congressional districts reflect party vote for Representatives; not necessarily comparable as vote cast for individual candidates. See text. [1] 14 years old and over.
[2] Excludes inmates of institutions, members of the Armed Forces living in barracks, college students in dormitories, and unrelated individuals under 14 years.

Item No.	Item	State total	1st	2d
	CENSUS OF POPULATION, 1970—Con.			
	VETERAN STATUS			
168	Civilian males, 18 years old and over	214,601	112,482	102,072
169	Veterans	95,617	51,277	44,307
170	Percent of total	44.6	45.6	43.4
171	Vietnam	14,853	7,915	6,933
172	Korea	17,971	9,918	8,044
173	World War II	41,906	22,258	19,636
174	World War I and other service	20,887	11,186	9,694
	EMPLOYMENT STATUS			
175	Total labor force, 16 years old and over	276,960	138,343	138,617
176	Armed Forces	5,198	362	4,836
177	Civilian	271,762	137,961	133,781
178	Employed	257,611	129,362	128,244
179	Unemployed	14,151	8,599	5,537
180	Percent of civilian labor force	5.2	6.2	4.1
181	Male civilian, 16 years old and over	176,851	90,509	86,322
182	Employed	167,798	84,560	83,232
183	Unemployed	9,053	5,949	3,090
184	Female civilian, 16 years old and over	94,911	47,452	47,459
185	Employed	89,813	44,802	45,012
186	Unemployed	5,098	2,650	2,447
	CLASS OF WORKER			
187	Private wage and salary workers	174,845	88,103	86,736
188	Government	44,342	23,240	21,092
189	Federal	10,502	5,369	5,133
190	State	14,072	8,259	5,801
191	Local	19,768	9,612	10,159
192	Self-employed workers	35,653	16,700	18,964
	INDUSTRY			
	Employed in—			
193	Manufacturing	37,850	21,866	15,957
194	Transportation, communications, and other public utilities	18,491	7,955	10,548
195	Construction	16,638	9,159	7,471
196	Agriculture, forestry, and fisheries	33,427	13,407	20,050
197	Mining	3,871	3,229	630
198	Wholesale and retail trade	58,498	29,124	29,375
199	Finance, insurance, and real estate	9,886	4,918	4,968
200	Business and repair services	9,061	3,214	5,859
201	Personal services	12,188	6,260	5,926
202	Professional and related services	42,627	22,549	20,066
203	Educational services	22,425	11,663	10,757
204	Public administration	13,054	6,779	6,273
	OCCUPATION			
	Male employed:			
205	White collar	58,474	29,277	29,195
206	Percent of total	34.8	34.6	35.1
207	Professional and technical workers	20,461	10,231	10,229
208	Managers and administrators	20,915	10,378	10,537
209	Salesworkers	9,766	4,965	4,800
210	Clerical workers	7,332	3,703	3,629
211	Blue collar	71,044	38,940	32,072
212	Craftsmen and foremen	31,377	16,957	14,408
213	Operatives	27,232	14,980	12,240
214	Nonfarm laborers	12,435	7,003	5,424
215	Service workers	11,097	6,012	5,080
216	Farmworkers	27,183	10,331	16,883
	Female employed:			
217	White collar	52,553	26,945	25,602
218	Percent of total	58.5	60.1	56.9
219	Professional and technical workers	14,314	7,126	7,188
220	Managers and administrators	4,381	2,299	2,081
221	Salesworkers	6,998	3,542	3,456
222	Clerical workers	26,860	13,978	12,877
223	Blue collar	12,581	5,406	7,184
224	Operatives	9,655	3,870	5,794
225	Service workers	22,709	11,716	10,990
226	Private household	2,683	1,527	1,154
227	Farmworkers	1,970	735	1,237
	MEANS OF TRANSPORTATION TO WORK			
228	Workers using private automobile	199,982	101,844	98,121
229	Workers using public transport	5,356	486	4,891
	MIGRATION			
230	Persons 5 years old and over, 1970[1]	649,184	326,458	322,712
	Residence in 1965:			
231	Same house as in 1970 (nonmovers)	315,988	152,623	163,417
232	Different house, same State	199,498	101,883	97,596
233	Different State or abroad	100,895	53,758	47,106

Item No.	Item	State total	1st	2d
	CENSUS OF HOUSING, 1970			
234	All housing units (incl. seasonal and migratory)	244,832	126,789	118,004
235	All year-round units	238,440	122,039	116,377
236	Urban	129,742	65,068	64,673
237	Rural nonfarm	82,729	46,384	36,299
238	Rural farm	25,969	10,587	15,405
239	Metropolitan (SMSA)	37,146	27,790	9,271
240	Urban	29,940	21,254	8,628
241	Central cities	25,987	17,489	8,456
242	Outside central cities	3,953	3,765	172
243	Rural	7,206	6,536	643
244	Nonmetropolitan	201,294	94,250	107,104
245	Occupied units	219,095	113,240	105,821
246	White	216,371	112,029	104,307
247	Negro	483	110	375
248	Owner-occupied units	153,682	80,097	73,555
249	Percent of all occupied	70.1	70.7	69.5
250	White	152,294	79,443	72,821
251	Negro	178	49	130
252	Renter-occupied units	65,413	33,143	32,266
253	White	64,077	32,586	31,486
254	Negro	305	61	245
	Year-round units—			
255	With 1 and 2 rooms	13,688	7,548	6,133
256	With 3 and 4 rooms	85,991	43,473	42,513
257	With 5 and 6 rooms	97,434	50,655	46,762
258	With 7 rooms or more	41,328	20,363	20,968
259	Median number of rooms	4.8	4.8	4.8
260	With 1 unit in structure	191,708	98,913	92,767
261	With 2-4 units in structure	17,573	7,632	9,951
262	With 5-49 units in structure	12,311	5,757	6,557
263	With 50 or more units in structure	901	465	436
264	Mobile home or trailer	15,949	9,272	6,665
	In structure built—			
265	1960 to March 1970	53,499	28,739	24,742
266	1950 to 1959	48,430	24,685	23,741
267	1940 to 1949	36,177	19,129	17,038
268	1939 and earlier	100,334	49,486	50,855
269	With 1-1½ bathrooms	193,927	100,048	93,851
270	With 2 or more bathrooms	31,755	14,848	16,917
271	With other bathroom arrangement or none	12,769	7,143	5,619
	Occupied units—			
272	With all plumbing facilities	212,057	109,083	102,946
273	1 or more persons per room	18,702	8,592	10,118
274	Lacking some or all plumbing facilities	7,038	4,157	2,875
275	Percent of occupied units	3.2	3.7	2.7
	Persons per unit:			
276	1 person	36,264	19,434	16,817
277	2-3 persons	101,580	54,030	47,521
278	4-5 persons	55,520	28,118	27,399
279	6 persons or more	25,734	11,659	14,086
280	Median	2.7	2.6	2.8
	Persons per room:			
281	1.00 or less	199,445	104,211	95,193
282	More than 1.00	19,650	9,030	10,628
	Automobiles available:			
283	1 per household	112,982	56,777	56,203
284	2 or more per household	83,953	43,894	40,041
	Value:			
285	Specified owner-occupied units	107,282	56,480	50,777
286	Less than $5,000	6,536	3,561	2,973
287	$5,000-$9,999	22,829	12,464	10,356
288	$10,000-$14,999	28,993	14,782	14,209
289	$15,000-$19,999	23,921	12,611	11,304
290	$20,000-$24,999	12,231	6,436	5,791
291	$25,000-$34,999	8,916	4,756	4,157
292	$35,000-$49,999	2,803	1,317	1,487
293	$50,000 or more	1,053	553	500
294	Median value	$14,187	$14,132	$14,244
	Gross monthly rent:			
295	Specified renter-occupied units	51,101	26,827	24,263
296	Less than $40	1,718	990	727
297	$40-$59	5,747	3,013	2,732
298	$60-$79	10,876	5,907	4,964
299	$80-$99	12,014	6,469	5,541
300	$100-$149	15,494	7,830	7,663
301	$150-$199	4,119	2,024	2,095
302	$200 or more	1,133	594	541
303	Median rent	$92	$91	$93

[1] Includes persons who moved, residence in 1965 not reported.

Population Characteristics for Places With 10,000 or More Inhabitants, by Congressional Districts: 1970

Place and congressional district	Total population	Change, 1960-1970	Female	Negro	Foreign stock	18 years and over	65 years and over	Median age: Entire population	Median age: Voting-age population	Median school years completed[1]	Median family income in 1969	Number of families: Total	Number of families: With income of— Less than $3,000	$3,000-$10,000	$15,000 or more	Unemployed civilian labor force
		Percent	*Percent*	*Percent*	*Percent*	*1,000*	*1,000*	*Years*	*Years*	*Years*	*Dollars*		*Percent*	*Percent*	*Percent*	*Percent*
DISTRICT 1																
Boise City (part)	[2]52,463	([2])	51.6	0.3	9.1	33.9	4.5	27.1	41.9	12.6	10,026	13,567	8.3	41.5	20.1	3.7
Caldwell	14,162	16.3	52.2	(Z)	8.6	9.6	1.8	28.0	43.8	12.1	8,118	3,622	14.6	53.0	10.7	3.2
Coeur d'Alene	16,163	13.6	52.2	(Z)	15.3	11.0	2.4	31.5	47.0	12.2	8,174	4,269	11.9	52.2	12.2	8.0
Lewiston	25,964	105.4	51.0	0.1	9.9	16.8	2.6	28.2	43.5	12.3	8,797	6,803	11.0	47.8	13.2	5.0
Moscow	14,023	26.5	47.0	0.3	12.0	10.7	1.1	22.1	26.2	13.1	9,022	2,865	10.0	46.3	15.9	4.8
Nampa	20,685	9.9	52.2	(Z)	10.6	13.9	2.9	28.4	45.5	12.1	7,601	5,167	13.9	55.5	10.0	3.6
DISTRICT 2																
Boise City (part)	[2]22,435	([2])	53.8	0.3	11.0	15.6	3.0	29.9	45.0	12.7	9,484	5,743	9.9	44.3	20.5	3.8
Idaho Falls	35,965	7.9	50.6	0.4	9.3	21.4	2.4	24.3	39.9	12.6	10,112	9,096	7.5	41.8	21.4	5.0
Pocatello	40,247	40.3	50.1	1.2	9.8	25.9	3.1	23.6	37.4	12.5	8,912	9,952	9.5	49.2	13.3	5.3
Twin Falls	22,030	8.9	52.3	(Z)	9.8	14.5	2.9	29.7	45.6	12.3	8,493	5,666	12.0	50.2	13.4	4.3

Z Less than 0.05 percent.
[1] Persons 25 years and over.
[2] Total 1970 population for Boise City, 74,898; percent change, 1960-1970, 117.5.

Map of Congressional Districts, Counties, and Selected Cities

(24 Districts)

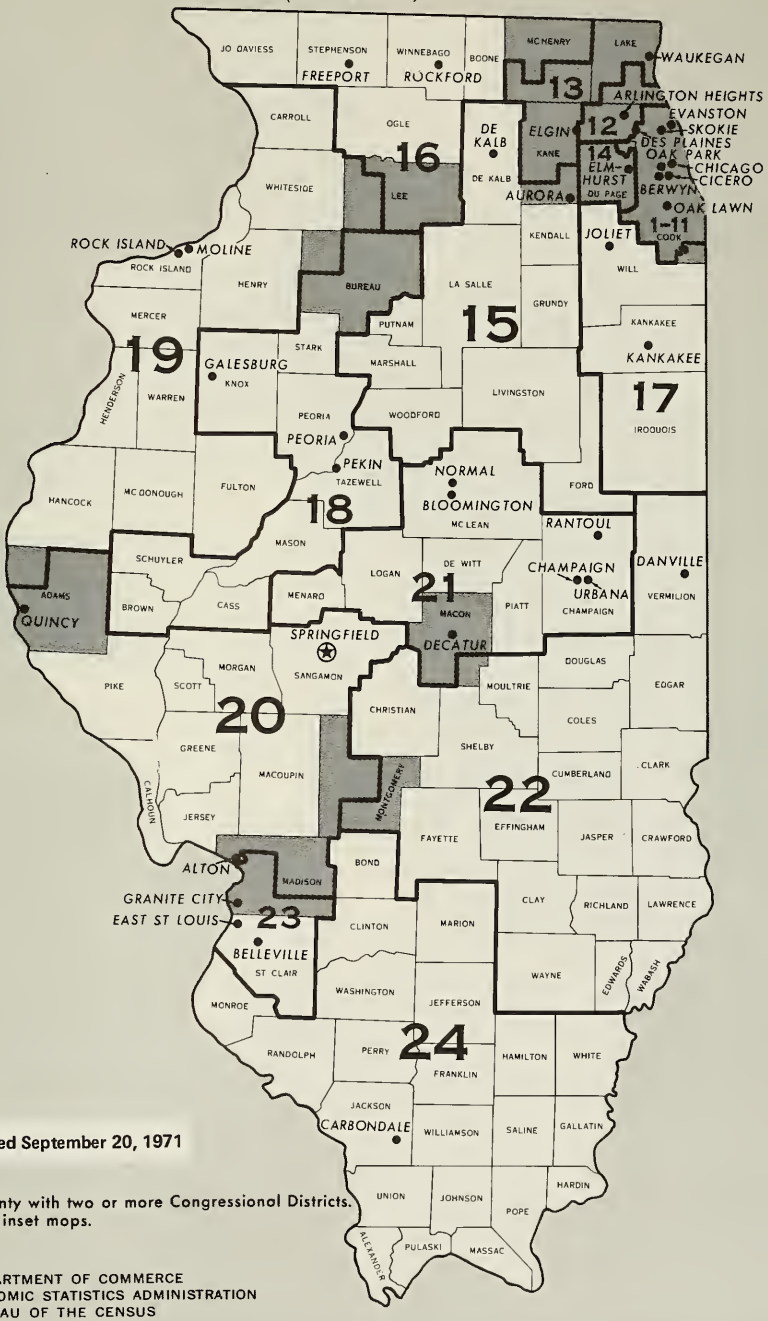

Districts established September 20, 1971

County with two or more Congressional Districts. See inset maps.

U.S. DEPARTMENT OF COMMERCE
SOCIAL AND ECONOMIC STATISTICS ADMINISTRATION
BUREAU OF THE CENSUS

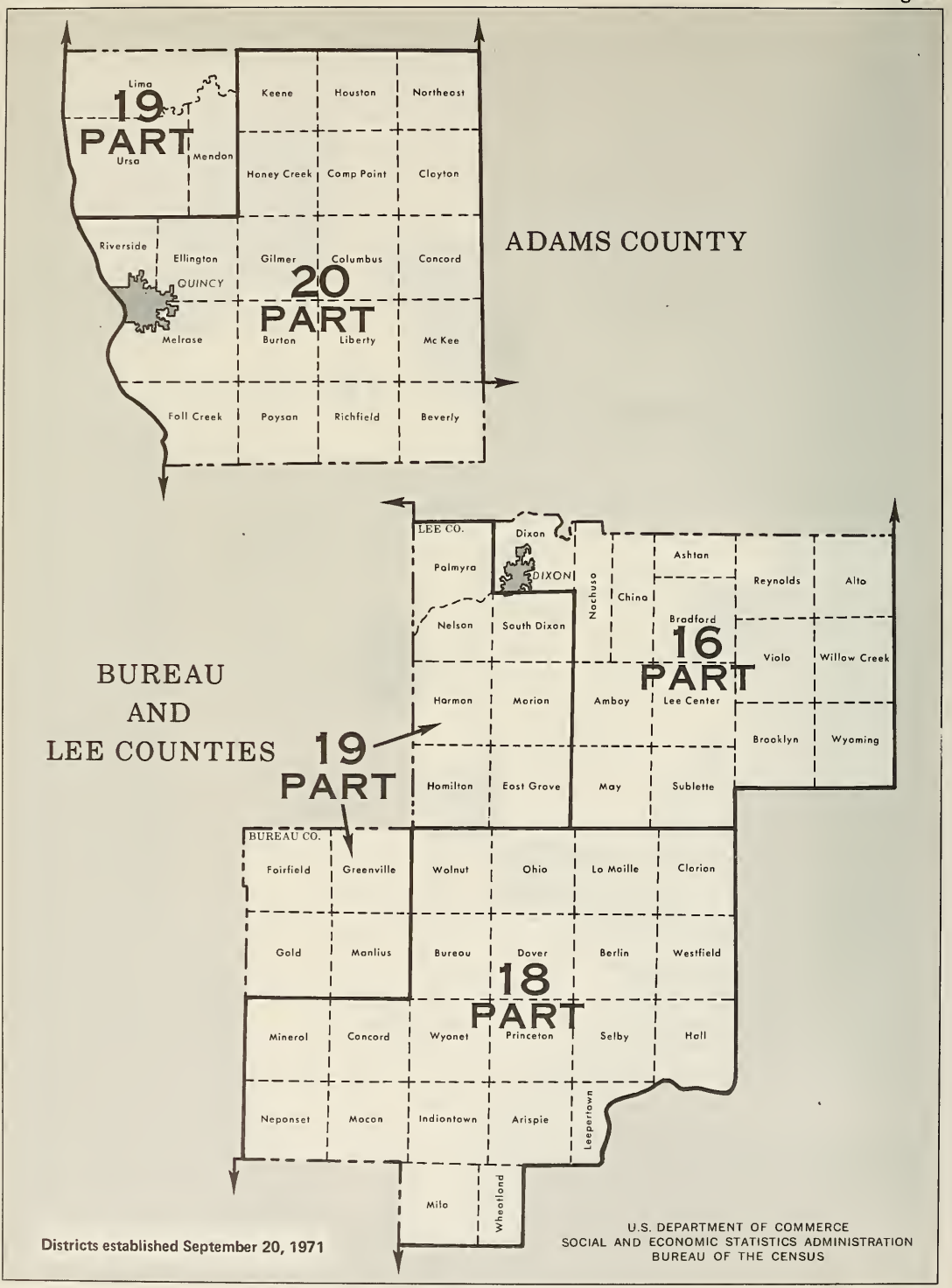
ADAMS COUNTY
19 PART
Lima
Ursa
Mendon
Keene
Houston
Northeast
Honey Creek
Comp Point
Cloyton
Riverside
Ellington
QUINCY
Gilmer
Columbus
Concord
20 PART
Melrose
Burton
Liberty
Mc Kee
Fall Creek
Poysan
Richfield
Beverly
BUREAU AND LEE COUNTIES
LEE CO.
Dixon
DIXON
Palmyra
Nachusa
China
Ashton
Reynolds
Alto
Nelson
South Dixon
Bradford
16 PART
Violo
Willow Creek
Harmon
Marion
Amboy
Lee Center
Brooklyn
Wyoming
19 PART
Hamilton
East Grove
May
Sublette
BUREAU CO.
Fairfield
Greenville
Walnut
Ohio
Lo Moille
Clarion
Gold
Manlius
Bureau
Dover
Berlin
Westfield
18 PART
Minerol
Concord
Wyanet
Princeton
Selby
Hall
Neponset
Macon
Indiantown
Arispie
Leepertown
Milo
Wheatland
Districts established September 20, 1971
U.S. DEPARTMENT OF COMMERCE
SOCIAL AND ECONOMIC STATISTICS ADMINISTRATION
BUREAU OF THE CENSUS

COOK AND DU PAGE COUNTIES

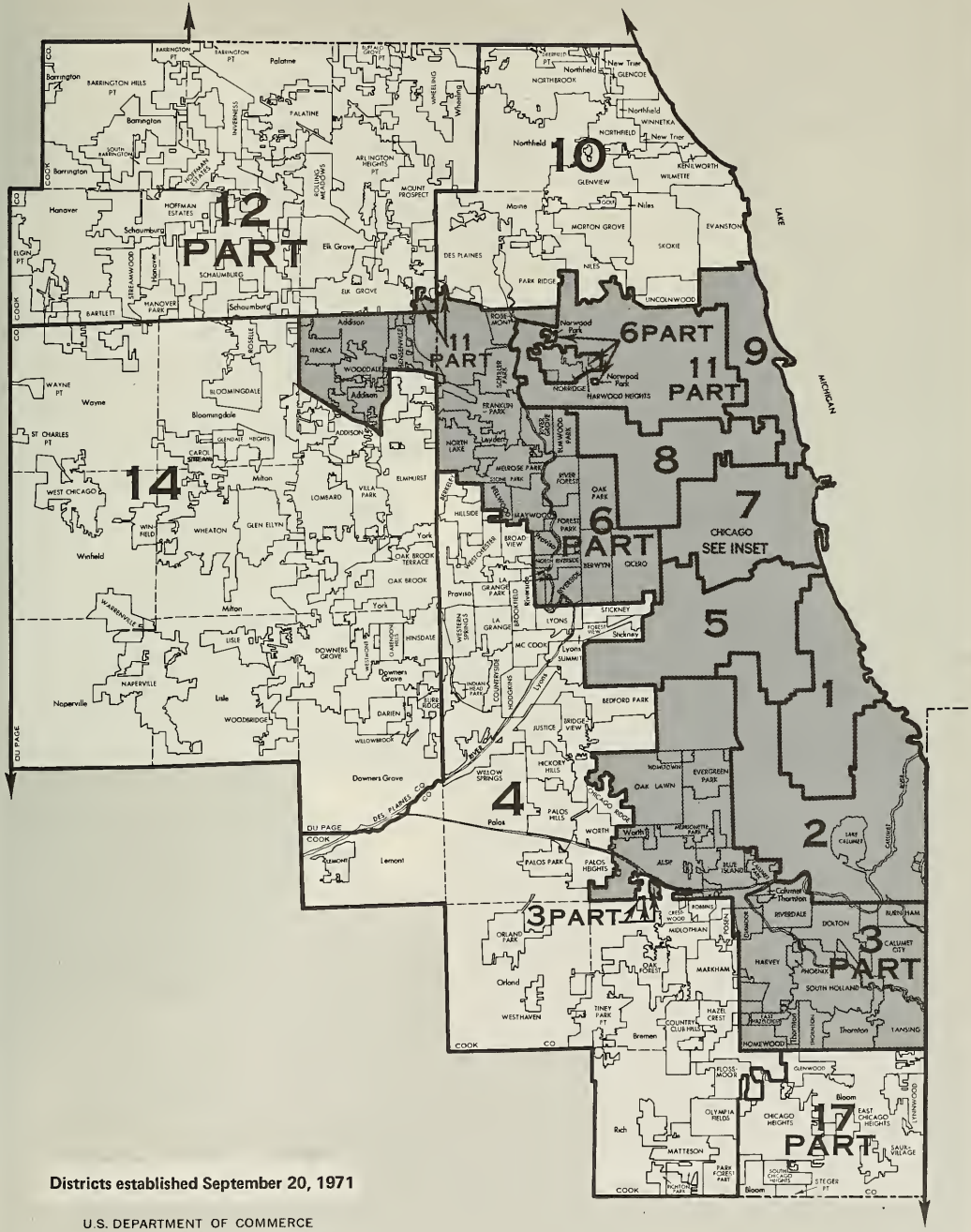

Districts established September 20, 1971

U.S. DEPARTMENT OF COMMERCE
SOCIAL AND ECONOMIC STATISTICS ADMINISTRATION
BUREAU OF THE CENSUS

CHICAGO AND ADJACENT AREA

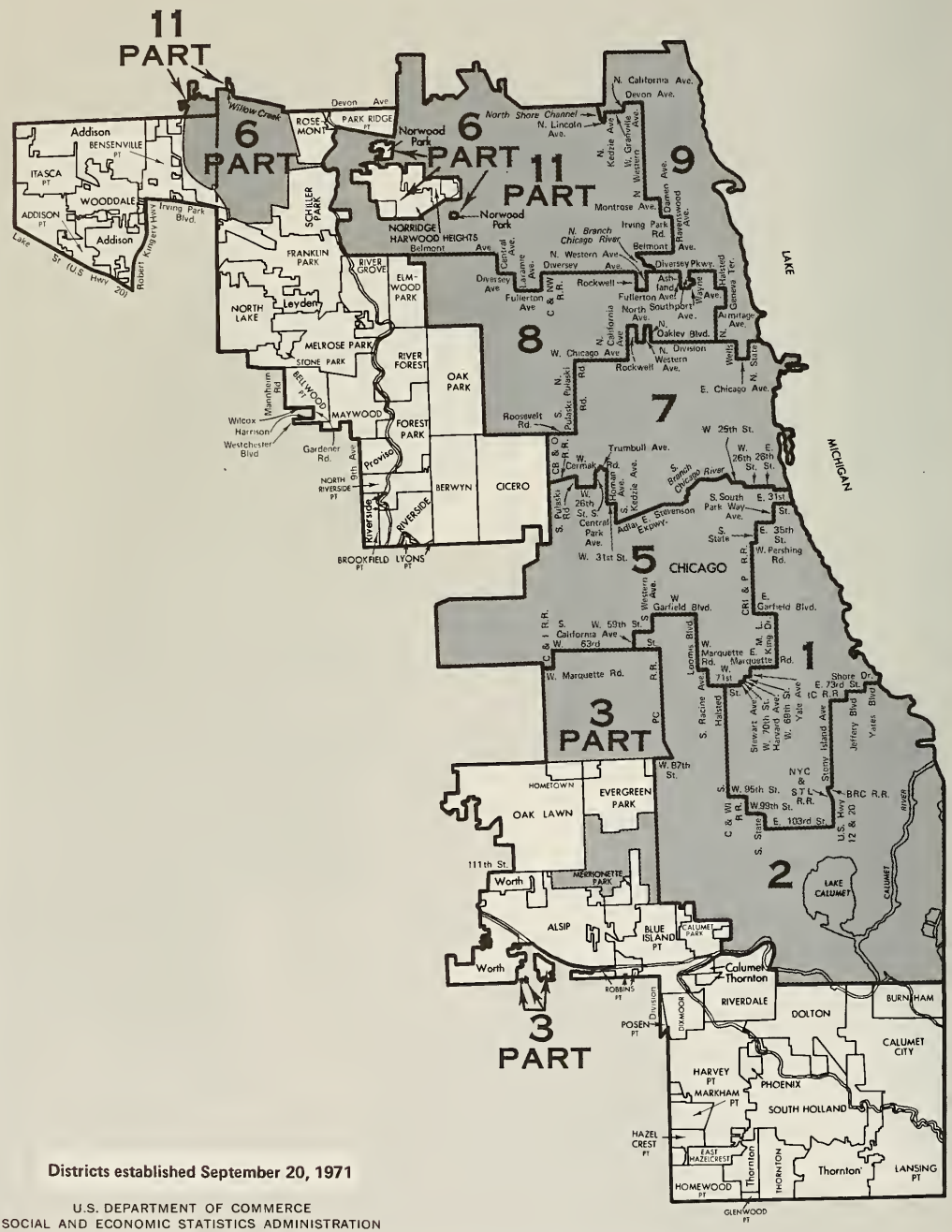

Districts established September 20, 1971

U.S. DEPARTMENT OF COMMERCE
SOCIAL AND ECONOMIC STATISTICS ADMINISTRATION
BUREAU OF THE CENSUS

KANE, LAKE, AND McHENRY COUNTIES

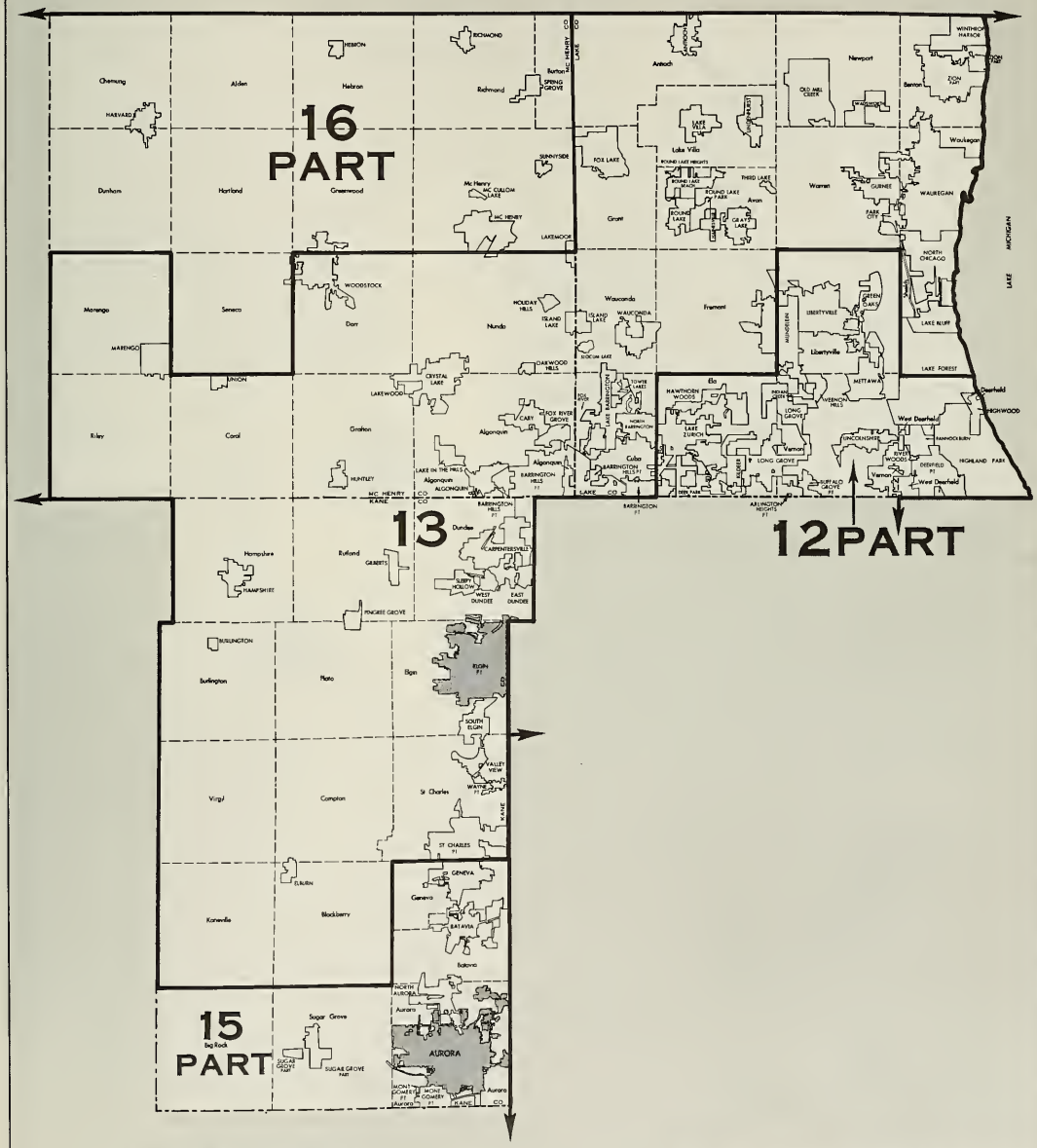

U.S. DEPARTMENT OF COMMERCE
SOCIAL AND ECONOMIC STATISTICS ADMINISTRATION
BUREAU OF THE CENSUS

Districts established September 20, 1971

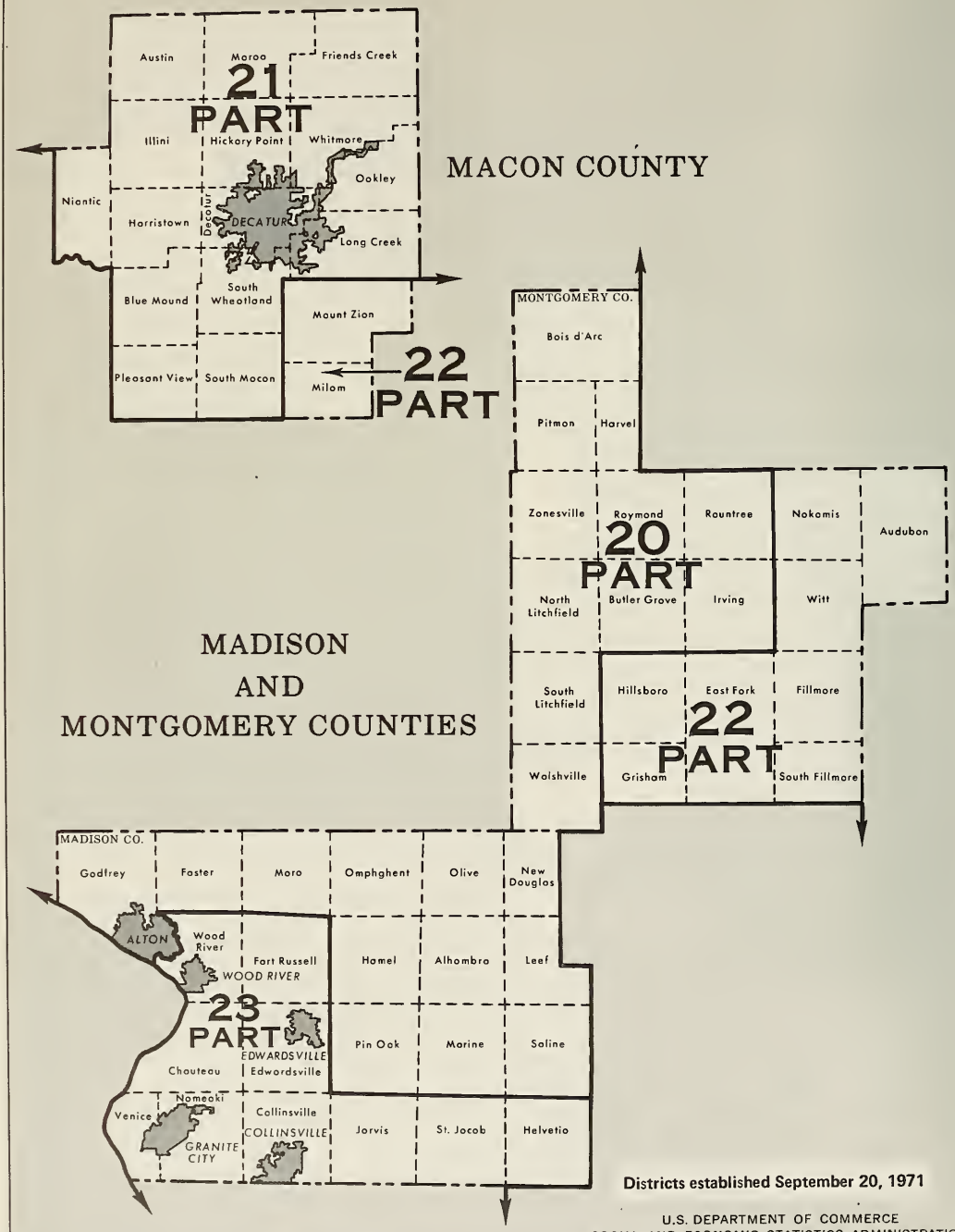

Districts established September 20, 1971

U.S. DEPARTMENT OF COMMERCE
SOCIAL AND ECONOMIC STATISTICS ADMINISTRATION
BUREAU OF THE CENSUS

Item No.	Item	State total	1st	2d	3d	4th	5th	6th	7th	8th
	ELECTIONS *									
1	Vote cast for Representative, 1970	[1]3,505,239	128,065	135,676	154,263	140,718	147,752	162,392	112,127	135,018
2	Democratic Party	1,819,114	115,941	98,310	71,275	51,786	111,601	59,200	99,744	102,130
3	Republican Party	1,686,123	12,124	37,366	82,988	88,932	36,151	103,192	12,383	32,888
4	Percent for party with most votes	51.9	90.5	72.5	53.8	63.2	75.5	63.5	89.0	75.6
5	Vote cast for Representative, 1968	4,414,533	174,980	189,141	193,695	170,760	183,123	206,019	146,829	173,891
6	Democratic Party	2,050,772	148,583	109,811	69,020	55,936	121,870	73,226	125,247	114,571
7	Republican Party	2,363,740	26,397	79,330	124,675	114,824	61,253	132,793	21,582	59,320
8	Percent for party with most votes	53.5	84.9	58.1	64.4	67.2	66.6	64.5	85.3	65.9
9	Vote cast for Representative, 1966	3,730,712	149,139	161,392	156,279	137,689	170,615	183,576	142,726	164,063
10	Democratic Party	1,702,696	109,922	85,167	53,856	41,530	109,693	60,117	119,215	102,473
11	Republican Party	2,027,996	39,217	76,225	102,423	96,159	60,922	123,459	23,511	61,590
12	Percent for party with most votes	54.4	73.7	52.8	65.5	69.8	64.3	67.3	83.5	62.5
13	Vote cast for President, 1968	4,619,707	188,553	197,618	202,830	187,185	197,797	217,016	155,852	183,221
14	Democratic Party	2,039,764	168,445	109,468	69,085	59,200	119,512	73,583	126,222	101,161
15	Republican Party	2,174,782	16,308	66,747	105,041	104,716	55,992	119,634	22,768	65,086
16	American Independent Party	[1]390,958	3,249	20,658	28,019	22,737	21,366	23,249	6,271	16,056
17	Percent for party with most votes	47.1	89.3	55.4	51.8	55.9	60.4	55.1	81.0	55.2
	CENSUS OF POPULATION, 1970									
18	Total population, 1970	11,113,976	462,434	464,792	461,180	464,452	465,990	461,360	464,283	459,902
19	Percent of State total	100.0	4.2	4.2	4.1	4.2	4.2	4.2	4.2	4.1
20	Total population, 1960	10,081,158	510,138	427,702	374,091	339,542	496,675	418,464	572,407	480,721
21	Percent change, 1960 to 1970	10.2	-9.4	8.7	23.3	36.8	-6.2	10.3	-18.9	-4.3
	Average population per district, 1970	463,082	(X)	(X)	(X)	(X)	(X)	(X)	(X)	(X)
22	Population above (+) or below (—) average	(X)	-648	+1,710	-1,902	+1,370	+2,908	-1,722	+1,201	-3,180
23	Percent above (+) or below (—) average	(X)	-0.1399	+0.3692	-0.4107	+0.2958	+0.6279	-0.3718	+0.2593	-0.6867
24	Land area ... sq. mi.	55,748	23	50	91	240	33	83	25	22
25	Population per square mile, 1970	199.4	20,105.8	9,295.8	5,067.9	1,935.2	14,120.9	5,558.6	18,571.3	20,904.6
	SEX AND RESIDENCE									
26	Male	5,391,372	215,217	221,219	223,258	228,645	222,602	220,744	226,441	222,606
27	Female	5,722,601	247,218	243,571	237,924	235,804	243,385	240,615	237,844	237,296
28	Urban	9,225,741	462,434	464,792	461,064	454,187	465,990	461,360	464,283	459,902
29	Percent of total population	83.0	100.0	100.0	100.0	97.8	100.0	100.0	100.0	100.0
30	Rural nonfarm	1,459,353	-	-	101	9,593	-	-	-	-
31	Rural farm	428,882	-	-	15	671	-	-	-	-
32	Metropolitan (SMSA)	8,902,261	462,434	464,792	461,180	464,452	465,990	461,360	464,283	459,902
33	Percent of total population	80.1	100.0	100.0	100.0	100.0	100.0	100.0	100.0	100.0
34	Urban	8,290,952	462,434	464,792	461,180	459,301	465,990	461,360	464,283	459,902
35	Central cities	4,073,030	462,434	464,792	124,384	-	465,990	123	464,283	459,902
36	Outside central cities	4,217,922	-	-	336,796	459,301	-	461,237	-	-
37	Rural	611,309	-	-	-	5,151	-	-	-	-
38	Nonmetropolitan	2,211,715	-	-	-	-	-	-	-	-
	RACE AND NATIVITY									
39	White	9,619,838	48,395	278,088	435,458	444,960	318,359	446,133	200,554	371,418
40	Negro	1,422,870	411,262	184,439	24,339	18,024	145,026	13,261	255,082	83,365
41	Percent of total population	12.8	88.9	39.7	5.3	3.9	31.1	2.9	54.9	18.1
50A	Persons of Spanish heritage	364,528	5,684	24,316	7,124	7,110	27,451	9,646	76,885	61,136
50B	Percent of total population	3.3	1.2	5.2	1.5	1.5	5.9	2.1	16.6	13.3
60	Total foreign stock	2,202,542	24,419	117,750	130,458	105,620	140,617	156,323	102,109	162,285
61	Percent of total population	19.8	5.3	25.3	28.3	22.7	30.2	33.9	22.0	35.3
62	Foreign born	629,127	9,685	33,742	28,597	20,428	43,587	42,497	47,458	67,107
63	Native of foreign or mixed parentage	1,573,415	14,734	84,008	101,861	85,192	97,030	113,826	54,651	95,178
	Country of origin of foreign stock:									
70A	Austria	65,050	795	3,450	4,859	3,909	3,660	4,626	1,305	3,536
70B	Canada	80,640	1,076	3,052	4,625	4,919	1,911	5,116	1,168	2,892
70C	Czechoslovakia	88,291	375	2,564	5,173	10,185	11,016	17,784	2,682	3,121
70G	Germany	312,184	2,578	10,317	13,589	13,394	9,365	18,151	4,119	14,592
70H	Greece	48,687	299	2,636	2,887	2,132	2,072	4,225	753	6,089
70I	Hungary	35,835	721	2,143	2,286	1,443	992	1,606	724	1,867
70J	Ireland	101,893	875	10,902	14,586	5,718	8,104	6,948	1,048	7,980
70K	Italy	229,067	865	11,117	12,883	12,646	11,312	32,455	10,546	28,639
70L	Lithuania	58,306	540	3,715	11,240	3,735	10,499	4,192	1,126	1,039
70M	Netherlands	27,199	212	2,462	6,058	2,777	465	1,797	180	512
70N	Norway	34,935	186	657	993	1,140	238	2,415	295	3,440
70O	Poland	299,425	1,416	19,737	18,341	14,457	44,337	19,431	18,866	39,742
70R	Sweden	98,290	761	5,333	5,302	3,932	913	3,598	531	2,591
70T	United Kingdom	115,922	1,130	4,701	7,191	6,136	3,050	6,838	1,286	4,437
70U	U.S.S.R	110,361	2,694	3,390	2,883	2,966	2,618	4,366	6,277	6,145
70V	Yugoslavia	59,302	737	6,090	3,935	3,357	4,704	3,239	1,764	2,573
	Mother tongue (other than English):									
80A	French	51,961	2,904	2,788	2,033	1,968	1,643	2,007	1,450	1,883
80B	German	498,512	4,057	12,757	19,001	18,814	11,837	24,645	4,699	16,979
80D	Italian	222,902	824	10,563	11,888	11,789	11,047	31,341	10,363	27,374
80E	Polish	346,274	790	24,969	24,597	19,468	54,282	23,569	21,181	46,046
80G	Spanish	295,188	3,495	19,403	4,596	4,051	22,270	6,878	70,752	55,293
80H	Swedish	76,623	605	4,038	3,840	2,844	492	2,677	340	1,844
80I	Yiddish	84,293	2,251	2,421	998	991	418	1,150	1,538	835

- Represents zero. X Not applicable.
* Data for congressional districts reflect party vote for Representatives; not necessarily comparable as vote cast for individual candidates. See text.
[1] Detail does not add to State total due to minor discrepancies in official State tabulation.

Item No.	Item	State total	1st	2d	3d	4th	5th	6th	7th	8th
	CENSUS OF POPULATION, 1970—Con.									
	AGE									
100	Under 5 years	935,048	40,373	38,625	36,456	42,484	40,985	33,953	51,225	42,836
101	5-13 years	2,014,149	85,293	86,963	86,415	95,121	83,963	70,308	99,722	77,626
102	14-15 years	444,993	19,075	19,455	19,977	20,450	19,039	15,929	20,330	15,681
103	16-17 years	413,134	16,222	17,953	18,574	18,804	17,134	15,371	17,768	15,103
104	18-20 years	557,305	20,994	20,861	20,765	18,871	23,137	20,678	25,067	21,547
105	21-24 years	657,802	27,526	25,506	24,560	23,011	28,738	31,111	31,115	31,925
106	25-34 years	1,377,719	62,333	57,480	50,809	59,811	53,838	57,900	60,146	61,925
107	35-44 years	1,274,064	55,882	53,490	54,655	59,881	50,100	51,359	50,185	50,121
108	45-54 years	1,294,382	51,730	53,589	63,104	59,300	60,424	62,390	43,682	51,720
109	55-61 years	775,556	30,124	33,799	35,539	28,986	35,777	38,947	24,575	33,558
110	62-64 years	273,500	11,466	11,679	11,434	8,713	11,259	13,546	8,209	11,708
111	65 years and over	1,096,321	41,417	45,390	38,894	29,017	41,593	49,867	32,261	46,152
112	18 years and over	7,306,649	301,472	301,794	299,760	287,590	304,866	325,798	275,240	308,656
113	White	6,446,027	40,225	196,561	285,556	276,584	221,283	316,816	140,090	259,868
114	Negro	811,411	259,195	103,717	13,264	10,078	81,700	7,586	129,312	45,134
115	18 years and over, Spanish heritage	195,264	3,259	12,829	3,731	3,805	14,521	6,121	40,083	31,873
116	Median age, total population ..... years..	28.9	28.5	29.0	29.7	27.3	28.7	32.5	23.3	29.1
117	Median age, voting age population ..... years..	43.3	42.1	43.8	44.8	42.0	44.3	45.3	39.3	42.8
	HOUSEHOLDS AND FAMILIES									
118	Number of households	3,511,602	156,382	142,129	137,219	130,346	146,587	155,087	138,211	152,124
119	Number of families	2,795,210	108,271	115,735	118,685	117,353	115,398	123,904	98,741	115,726
120	Number of unrelated individuals	1,021,791	68,008	33,172	23,000	16,903	41,487	39,855	56,155	45,142
121	Population in group quarters	282,495	6,534	2,502	3,114	6,733	3,970	4,636	14,915	3,396
122	Inmates of institutions	111,915	1,871	862	1,326	5,114	446	1,172	6,665	1,490
	MARITAL STATUS									
123	Male, 18 years old and over	3,452,396	135,034	139,006	141,526	138,619	141,491	151,144	131,599	145,644
124	Married (excludes separated)	2,486,182	77,993	97,455	107,711	110,022	92,324	110,916	73,540	95,921
125	Widowed	122,468	8,229	5,854	4,383	3,708	6,486	5,572	6,675	6,366
126	Divorced	104,317	7,684	4,557	2,951	2,698	5,073	4,504	6,640	5,611
127	Single	687,395	31,679	28,330	25,398	21,129	33,481	28,797	38,002	34,692
128	Female, 18 years old and over	3,854,257	166,437	162,788	158,232	148,972	163,374	174,653	143,639	163,011
129	Married (excludes separated)	2,477,613	78,037	96,867	107,471	109,893	91,746	111,495	71,136	95,432
130	Widowed	535,359	26,751	24,340	20,920	15,809	26,438	25,557	19,908	24,274
131	Divorced	166,667	13,992	8,528	5,351	4,152	8,180	7,145	7,820	8,860
132	Single	580,370	29,606	27,215	22,753	17,308	28,342	28,501	30,613	27,808
	EDUCATION									
133	Public school enrollment (ages 3-34)	2,349,206	104,218	88,888	83,094	107,267	83,268	76,988	117,812	78,319
134	Percent Negro	17.7	96.9	60.8	9.3	5.2	52.8	5.3	73.8	33.1
135	Nursery and kindergarten	187,016	6,893	7,157	7,464	8,215	7,620	6,842	9,306	6,672
136	Elementary (grades 1-8)	1,493,703	71,120	57,559	49,623	66,519	53,134	45,533	80,654	52,265
137	Secondary (grades 9-12)	668,487	26,205	24,172	26,007	32,533	22,514	24,613	27,852	19,382
138	Private school enrollment	492,710	14,209	34,265	41,415	27,596	34,889	25,560	16,176	26,138
139	Elementary (grades 1-8)	325,332	7,977	22,053	28,528	19,168	23,594	17,799	9,999	16,868
140	Secondary (grades 9-12)	114,892	3,801	9,552	10,797	4,944	9,593	5,555	5,004	7,411
141	College enrollment	386,445	17,124	12,887	13,026	12,433	11,482	16,028	9,960	10,886
142	Persons 25 years old and over	6,091,546	252,952	255,428	254,434	245,709	252,992	274,008	219,057	255,185
143	Completed 5 years of school or less	349,253	24,047	17,860	10,745	8,215	25,995	12,962	35,772	30,241
144	Completed 8 years of school	985,737	28,929	36,848	35,687	28,704	48,674	40,831	34,308	48,192
145	Completed 4 years of high school or more	3,204,556	117,146	124,433	142,558	153,293	88,862	149,724	68,450	90,349
146	Completed 4 years of college or more	628,054	25,442	18,972	19,395	31,918	8,520	28,517	12,587	12,139
147	Median years of school completed	12.1	11.5	11.8	12.2	12.4	10.2	12.2	9.7	10.1
	INCOME IN 1969									
	Families with income of—									
148	Less than $3,000	212,366	15,207	7,733	4,665	3,543	11,103	4,971	16,245	10,525
149	$3,000-$4,999	206,469	13,045	7,521	4,858	3,534	9,830	5,254	13,523	9,768
150	$5,000-$6,999	263,155	15,409	9,919	6,435	5,485	12,818	7,550	15,633	13,599
151	$7,000-$9,999	530,006	21,622	23,061	18,874	16,901	24,952	20,158	20,417	23,057
152	$10,000-$14,999	846,512	24,095	37,020	43,037	41,885	34,055	43,119	19,758	34,137
153	$15,000-$24,999	574,922	15,188	25,197	34,072	35,854	19,887	34,272	9,973	19,650
154	$25,000 or more	161,781	3,705	5,284	6,744	10,153	2,752	8,577	3,192	2,992
155	Percent families with $15,000 or more	26.4	17.4	26.3	34.4	39.2	19.6	34.6	13.3	19.6
156	Median family income	$10,957	$8,373	$11,147	$12,762	$13,451	$9,881	$12,700	$7,536	$9,867
157	White	$11,312	$12,353	$11,424	$12,882	$13,571	$10,964	$12,753	$9,075	$10,186
158	Negro	$7,797	$7,983	$10,650	$10,244	$9,417	$6,993	$10,567	$6,247	$8,323
159	Unrelated individuals, median income[1]	$2,884	$3,339	$3,966	$4,266	$4,729	$3,089	$5,017	$3,028	$3,878
160	Per capita income, all persons	$3,483	$2,904	$3,341	$3,753	$3,984	$2,938	$4,268	$2,532	$3,088
	Families below—									
161	Low income level	214,281	18,734	8,217	4,325	3,406	12,539	4,250	22,114	11,637
162	Percent of all families	7.7	17.3	7.1	3.6	2.9	10.9	3.4	22.4	10.1
163	Percent with female heads	39.2	63.2	48.2	38.5	34.4	53.7	28.7	60.8	44.6
	Persons[2] below—									
164	Low income level	1,110,697	105,536	42,821	21,155	17,257	66,101	22,087	122,722	59,997
165	Percent related children under 18 years	37.1	48.3	42.6	34.2	37.4	45.7	22.1	53.6	43.0
166	Percent 65 years and over	22.5	12.1	19.7	24.2	19.3	16.0	34.4	8.9	17.8
167	Number of unrelated individuals	302,965	22,977	9,477	5,707	4,307	14,017	8,785	20,391	13,552

[1] 14 years old and over.
[2] Excludes inmates of institutions, members of the Armed Forces living in barracks, college students in dormitories, and unrelated individuals under 14 years.

Item No.	Item	State total	1st	2d	3d	4th	5th	6th	7th	8th
	CENSUS OF POPULATION, 1970 – Con.									
	VETERAN STATUS									
168	Civilian males, 18 years old and over	3,403,300	134,744	138,768	141,149	138,319	141,188	150,866	131,258	145,465
169	Veterans	1,543,475	54,972	63,558	70,929	72,133	61,189	71,113	43,214	56,394
170	Percent of total	45.4	40.8	45.8	50.3	52.1	43.3	47.1	32.9	38.8
171	Vietnam	225,758	7,379	9,461	9,693	9,315	10,067	11,087	6,818	9,756
172	Korea	299,701	12,088	12,758	12,381	14,360	9,868	11,965	9,195	9,781
173	World War II	717,534	26,871	30,026	36,736	35,662	31,246	34,245	20,237	26,299
174	World War I and other service	300,482	8,634	11,313	12,119	12,796	10,008	13,816	6,964	10,558
	EMPLOYMENT STATUS									
175	Total labor force, 16 years old and over	4,646,313	185,796	196,569	197,125	189,921	193,564	215,266	162,201	200,409
176	Armed Forces	53,008	293	250	382	306	329	302	354	189
177	Civilian	4,593,305	185,503	196,319	196,743	189,615	193,235	214,964	161,847	200,220
178	Employed	4,421,523	174,982	187,886	191,432	184,875	184,085	209,293	151,021	191,061
179	Unemployed	171,782	10,521	8,433	5,311	4,740	9,150	5,671	10,826	9,159
180	Percent of civilian labor force	3.7	5.7	4.3	2.7	2.5	4.7	2.6	6.7	4.6
181	Male civilian, 16 years old and over	2,837,763	102,739	116,058	124,570	124,578	115,541	129,883	98,791	120,531
182	Employed	2,744,444	96,891	111,652	121,696	122,039	110,626	127,106	92,599	115,357
183	Unemployed	93,319	5,848	4,406	2,874	2,539	4,915	2,777	6,192	5,174
184	Female civilian, 16 years old and over	1,755,542	82,764	80,261	72,173	65,037	77,694	85,081	63,056	79,689
185	Employed	1,677,079	78,091	76,234	69,736	62,836	73,459	82,187	58,422	75,704
186	Unemployed	78,463	4,673	4,027	2,437	2,201	4,235	2,894	4,634	3,985
	CLASS OF WORKER									
187	Private wage and salary workers	3,522,548	128,881	148,776	160,384	157,365	156,815	178,800	128,283	166,251
188	Government workers	578,651	39,801	31,196	22,582	18,967	21,658	20,444	17,795	18,475
189	Federal	134,138	14,789	9,046	3,664	4,235	6,329	5,931	5,559	4,529
190	State	140,795	5,370	2,947	2,144	2,507	2,290	2,551	3,196	2,602
191	Local	303,718	19,642	19,203	16,774	12,225	13,039	11,962	9,040	11,344
192	Self-employed workers	301,964	5,900	7,539	7,968	8,070	5,224	9,594	4,677	6,014
	INDUSTRY									
	Employed in–									
193	Manufacturing	1,340,675	41,499	56,594	54,712	58,353	64,125	72,847	58,040	81,136
194	Transportation, communications, and other public utilities	329,196	15,022	17,254	21,111	18,535	19,912	17,833	11,063	14,291
195	Construction	225,731	4,606	7,439	11,500	11,157	6,279	10,683	4,722	7,788
196	Agriculture, forestry, and fisheries	118,414	656	456	632	745	447	518	621	448
197	Mining	20,963	117	180	135	179	120	107	73	99
198	Wholesale and retail trade	892,589	27,535	35,278	42,321	40,532	39,160	45,182	28,441	36,802
199	Finance, insurance, and real estate	233,920	8,230	12,355	12,544	10,358	10,109	12,115	6,186	9,494
200	Business and repair services	144,201	6,374	6,344	6,640	6,733	6,531	7,429	6,676	6,730
201	Personal services	161,781	13,252	7,087	4,865	4,064	6,984	5,526	7,908	6,184
202	Professional and related services	730,755	40,398	29,735	26,832	27,484	19,000	27,797	20,475	19,631
203	Educational services	319,293	18,307	11,930	12,301	11,563	7,022	10,992	4,637	6,245
204	Public administration	194,340	16,152	14,220	9,038	5,575	10,521	7,768	6,158	7,698
	OCCUPATION									
	Male employed:									
205	White collar	1,089,887	33,067	37,402	47,843	57,062	29,361	57,218	24,458	32,872
206	Percent of total	39.7	34.1	33.5	39.3	46.8	26.5	45.0	26.4	28.5
207	Professional and technical workers	381,693	12,601	11,629	15,657	20,670	8,223	19,536	7,340	9,952
208	Managers and administrators	282,429	4,773	7,523	12,007	16,168	4,896	14,229	4,249	5,408
209	Salesworkers	195,190	3,834	6,370	8,822	10,148	3,856	9,918	3,577	4,797
210	Clerical workers	230,575	11,859	11,880	11,357	10,076	12,386	13,535	9,292	12,715
211	Blue collar	1,326,176	47,473	61,764	63,048	57,280	67,979	61,059	55,947	70,140
212	Craftsmen and foremen	586,017	13,600	25,293	33,759	30,313	24,860	31,715	14,481	26,595
213	Operatives	568,338	25,365	26,905	22,588	20,798	31,446	23,178	31,183	34,977
214	Nonfarm laborers	171,821	8,508	9,566	6,701	6,169	11,673	6,166	10,283	8,568
215	Service workers	229,921	16,057	12,383	10,612	7,471	13,153	8,747	11,971	12,193
216	Farmworkers	98,459	293	102	194	227	132	79	220	152
	Female employed:									
217	White collar	1,081,794	46,859	52,829	53,110	45,837	44,215	58,573	28,541	42,209
218	Percent of total	64.5	60.0	69.3	76.2	72.9	60.2	71.3	48.9	55.8
219	Professional and technical workers	248,127	13,905	10,803	10,306	9,912	6,204	10,933	6,135	6,425
220	Managers and administrators	49,611	1,771	1,946	2,049	2,070	1,554	2,483	1,239	1,563
221	Salesworkers	122,443	2,804	4,776	6,553	5,521	4,040	5,867	2,609	4,060
222	Clerical workers	661,613	28,379	35,304	34,202	28,334	32,417	39,290	18,558	30,161
223	Blue collar	295,734	14,269	11,993	7,547	8,268	17,904	14,153	18,507	23,726
224	Operatives	245,409	11,417	9,761	5,885	6,725	14,776	11,829	15,568	20,678
225	Service workers	294,007	16,800	11,296	9,031	8,695	11,278	9,438	11,234	9,725
226	Private household	35,161	3,897	1,192	397	516	1,293	579	1,488	780
227	Farmworkers	5,544	164	118	47	37	63	25	142	44
	MEANS OF TRANSPORTATION TO WORK									
228	Workers using private automobile	3,122,548	82,391	110,220	142,234	145,839	99,150	148,224	62,046	98,478
229	Workers using public transport	686,590	71,928	57,260	30,989	21,192	59,868	35,026	59,663	66,785
	MIGRATION									
230	Persons 5 years old and over, 1970[1]	10,178,318	422,026	426,145	424,374	421,929	425,166	427,393	412,808	417,043
	Residence in 1965:									
231	Same house as in 1970 (nonmovers)	5,493,260	221,371	218,004	260,372	241,054	254,030	259,941	205,161	201,772
232	Different house, same State	3,348,851	141,730	164,842	129,735	136,346	133,143	126,073	134,603	156,133
233	Different State or abroad	796,035	23,326	16,963	16,349	25,682	19,081	23,226	34,662	32,934

[1] Includes persons who moved, residence in 1965 not reported.

Item No.	Item	State total	1st	2d	3d	4th	5th	6th	7th	8th
	CENSUS OF HOUSING, 1970									
234	All housing units (incl. seasonal and migratory)	3,703,212	166,897	147,054	140,089	133,268	153,733	158,905	152,419	160,744
235	All year-round units	3,693,789	166,894	147,028	140,074	133,227	153,704	158,867	152,272	160,616
236	Urban	3,073,001	166,894	147,028	140,040	130,521	153,704	158,867	152,272	160,616
237	Rural nonfarm	490,422	-	-	29	2,513	-	-	-	-
238	Rural farm	130,366	-	-	5	193	-	-	-	-
239	Metropolitan (SMSA)	2,921,380	166,894	147,028	140,074	133,227	153,704	158,867	152,272	160,616
240	Urban	2,735,852	166,894	147,028	140,074	131,932	153,704	158,867	152,272	160,616
241	Central cities	1,452,362	166,894	147,028	38,473	-	153,704	33	152,272	160,616
242	Outside central cities	1,283,490	-	-	101,601	131,932	-	158,834	-	-
243	Rural	185,528	-	-	-	1,295	-	-	-	-
244	Nonmetropolitan	772,410	-	-	-	-	-	-	-	-
245	Occupied units	3,502,164	155,072	141,729	137,168	130,091	146,055	154,743	136,966	151,569
246	White	3,085,971	20,576	93,780	130,897	125,532	104,584	150,882	70,126	127,917
247	Negro	395,396	133,585	47,345	5,935	4,134	40,669	3,303	64,409	22,026
248	Owner-occupied units	2,081,749	34,468	79,975	101,980	102,881	62,777	92,831	23,201	51,044
249	Percent of all occupied	59.4	22.2	56.4	74.3	79.1	43.0	60.0	16.9	33.7
250	White	1,960,535	5,755	53,775	97,929	99,806	55,551	90,766	14,325	46,460
251	Negro	115,172	28,527	25,998	3,893	2,809	6,982	1,838	8,509	4,247
252	Renter-occupied units	1,420,415	120,604	61,754	35,188	27,210	83,278	61,912	113,765	100,525
253	White	1,125,436	14,821	40,005	32,968	25,726	49,033	60,116	55,801	81,457
254	Negro	280,224	105,058	21,347	2,042	1,325	33,687	1,465	55,900	17,779
	Year-round units—									
255	With 1 and 2 rooms	223,798	26,331	6,003	3,198	2,124	9,352	6,729	22,879	12,348
256	With 3 and 4 rooms	1,167,970	64,207	40,804	38,717	30,598	61,528	53,050	63,476	58,782
257	With 5 and 6 rooms	1,738,574	62,058	83,011	80,942	73,213	73,289	77,025	56,548	79,101
258	With 7 rooms or more	563,447	14,299	17,211	17,218	27,292	9,534	22,064	9,368	10,384
259	Median number of rooms	5.0	4.3	5.1	5.1	5.3	4.6	4.9	4.3	4.7
260	With 1 unit in structure	2,187,975	28,077	71,363	99,583	104,317	44,789	81,561	9,997	26,439
261	With 2-4 units in structure	689,973	37,635	46,772	18,688	10,604	73,827	37,710	65,027	85,023
262	With 5-49 units in structure	555,177	68,720	24,382	18,513	14,322	27,014	35,017	46,687	43,919
263	With 50 or more units in structure	186,882	32,408	3,895	1,280	972	8,074	3,462	30,493	5,231
264	Mobile home or trailer	73,784	54	615	2,011	3,012	-	1,117	67	5
	In structure built—									
265	1960 to March 1970	754,456	20,298	15,804	40,505	45,152	12,721	31,815	14,821	4,941
266	1950 to 1959	681,431	17,503	20,560	49,176	51,382	20,831	32,782	12,843	7,344
267	1940 to 1949	388,957	25,397	20,830	17,688	16,081	17,660	16,542	19,857	16,607
268	1939 and earlier	1,868,947	103,698	89,834	32,705	20,612	102,493	77,728	104,750	131,724
269	With 1-1½ bathrooms	3,050,220	142,905	130,224	121,862	107,230	136,786	139,283	127,460	144,252
270	With 2 or more bathrooms	444,388	14,473	12,548	16,091	24,021	8,428	17,325	8,932	8,101
271	With other bathroom arrangement or none	198,684	9,511	4,244	1,987	1,928	8,508	2,245	15,803	8,237
	Occupied units—									
272	With all plumbing facilities	3,373,258	148,751	139,093	135,813	128,624	141,162	153,231	126,982	146,510
273	1 or more persons per room	252,824	18,212	12,623	11,427	9,367	16,359	7,443	23,461	13,668
274	Lacking some or all plumbing facilities	128,906	6,321	2,636	1,355	1,467	4,893	1,512	9,984	5,059
275	Percent of occupied units	3.7	4.1	1.9	1.0	1.1	3.4	1.0	7.3	3.3
	Persons per unit:									
276	1 person	646,764	41,026	24,187	17,451	11,861	28,320	28,125	35,273	32,935
277	2-3 persons	1,617,706	67,335	64,592	64,310	58,559	65,410	77,853	49,776	68,677
278	4-5 persons	872,528	29,222	34,071	38,134	42,528	34,631	36,024	29,355	34,337
279	6 persons or more	365,168	17,490	18,880	17,273	17,144	17,693	12,742	22,561	15,619
280	Median	2.6	2.4	2.8	3.0	3.3	2.7	2.5	2.7	2.5
	Persons per room:									
281	1.00 or less	3,236,614	136,080	128,914	125,655	120,533	129,148	147,248	112,514	137,578
282	More than 1.00	265,551	18,990	12,815	11,513	9,558	16,906	7,494	24,452	13,990
	Automobiles available:									
283	1 per household	1,784,060	65,567	76,550	74,682	65,907	72,919	85,838	51,963	75,841
284	2 or more per household	1,009,776	14,339	27,324	46,980	57,621	18,569	44,832	7,587	16,832
	Value:									
285	Specified owner-occupied units	1,652,306	19,901	60,677	91,473	94,059	36,589	74,828	4,278	20,990
286	Less than $5,000	61,307	45	194	137	245	205	78	135	103
287	$5,000-$9,999	184,516	553	2,182	1,762	1,509	2,452	498	918	749
288	$10,000-$14,999	259,536	2,255	9,898	8,217	6,094	6,374	3,010	1,488	3,216
289	$15,000-$19,999	326,266	6,962	22,560	25,982	18,517	11,028	13,710	1,025	6,256
290	$20,000-$24,999	289,055	5,057	16,023	25,730	22,637	10,778	21,701	427	5,185
291	$25,000-$34,999	313,337	3,496	7,382	22,508	28,286	5,292	24,370	169	4,460
292	$35,000-$49,999	148,235	1,056	1,978	6,039	11,571	404	8,631	69	941
293	$50,000 or more	70,054	477	460	1,098	5,200	56	2,830	47	80
294	Median value	$19,916	$20,134	$19,004	$21,873	$24,564	$19,200	$24,635	$13,649	$20,165
	Gross monthly rent:									
295	Specified renter-occupied units	1,303,958	118,932	59,798	33,921	25,816	80,647	60,062	111,623	98,132
296	Less than $40	15,781	277	188	41	71	503	165	1,133	515
297	$40-$59	57,708	3,496	1,369	388	214	4,119	508	7,378	3,453
298	$60-$79	123,315	9,305	4,631	1,335	587	10,619	1,694	17,971	8,738
299	$80-$99	192,297	17,549	8,714	2,984	1,111	17,404	4,619	22,728	17,720
300	$100-$149	537,707	61,047	28,814	14,020	7,351	37,342	24,659	44,950	52,848
301	$150-$199	266,325	22,644	13,467	12,158	12,141	9,694	22,224	8,919	13,177
302	$200 or more	110,825	4,614	2,615	2,995	4,341	966	6,193	8,544	1,681
303	Median rent	$125	$124	$126	$144	$165	$110	$147	$107	$118

- Represents zero.

Item No.	Item	9th	10th	11th	12th	13th	14th	15th	16th
	ELECTIONS *								
1	Vote cast for Representative, 1970	160,896	175,802	188,952	130,050	111,590	140,739	139,382	130,902
2	Democratic Party	119,628	80,088	134,718	43,756	38,723	41,276	44,886	43,167
3	Republican Party	41,268	95,714	54,234	86,294	72,867	99,463	94,496	87,735
4	Percent for party with most votes	74.4	54.4	71.3	66.4	65.3	70.7	67.8	67.0
5	Vote cast for Representative, 1968	199,975	213,329	229,614	157,407	143,443	170,836	181,294	170,933
6	Democratic Party	123,719	66,562	129,886	37,993	41,620	41,530	58,299	55,095
7	Republican Party	76,256	146,767	99,728	119,414	101,823	129,306	122,995	115,838
8	Percent for party with most votes	61.9	68.8	56.6	75.9	71.0	75.7	67.8	67.8
9	Vote cast for Representative, 1966	175,436	183,645	211,819	116,098	110,439	132,491	147,599	128,296
10	Democratic Party	99,610	49,173	109,690	26,306	32,223	29,934	43,476	34,919
11	Republican Party	75,826	134,472	102,129	89,789	78,211	102,557	104,123	93,377
12	Percent for party with most votes	56.8	73.2	51.8	77.3	70.8	77.4	70.5	72.8
13	Vote cast for President, 1968	209,328	220,057	238,500	162,324	147,553	178,240	187,011	176,661
14	Democratic Party	118,287	89,114	105,630	48,572	46,166	45,922	64,529	62,663
15	Republican Party	79,631	123,878	112,602	104,981	88,969	118,955	110,036	102,066
16	American Independent Party	10,547	6,786	19,285	8,142	11,895	13,082	11,832	11,524
17	Percent for party with most votes	56.5	56.3	47.2	64.7	60.3	66.7	58.8	57.8
	CENSUS OF POPULATION, 1970								
18	Total population, 1970	463,991	462,121	461,079	461,054	463,096	464,029	462,969	461,719
19	Percent of State total	4.2	4.2	4.1	4.1	4.2	4.2	4.2	4.2
20	Total population, 1960	468,530	373,699	474,219	230,017	363,775	298,015	406,076	403,870
21	Percent change, 1960 to 1970	-1.0	23.7	-2.8	100.4	27.3	55.7	14.0	14.3
	Average population per district, 1970	(X)	(X)	(X)	(X)	(X)	(X)	(X)	(X)
22	Population above (+) or below (–) average	+909	-961	-2,003	-2,028	+14	+947	-113	-1,363
23	Percent above (+) or below (–) average	+0.1962	-0.2075	-0.4325	-0.4379	+0.0030	+0.2044	-0.0244	-0.2943
24	Land area ... sq. mi.	16	106	38	336	975	312	5,287	3,570
25	Population per square mile, 1970	28,999.4	4,359.6	12,133.7	1,372.2	475.0	1,487.3	87.6	129.3
	SEX AND RESIDENCE								
26	Male	217,415	222,736	217,600	228,769	239,110	228,757	226,663	226,025
27	Female	246,572	239,386	243,484	232,287	223,987	235,275	236,314	235,698
28	Urban	463,991	461,864	461,079	437,230	359,237	440,745	288,350	311,780
29	Percent of total population	100.0	99.9	100.0	94.8	77.6	95.0	62.3	67.5
30	Rural nonfarm	-	257	-	22,823	94,038	22,098	130,748	115,105
31	Rural farm	-	-	-	1,001	9,822	1,187	43,871	34,834
32	Metropolitan (SMSA)	463,991	462,121	461,079	461,054	463,096	464,029	151,629	315,361
33	Percent of total population	100.0	100.0	100.0	100.0	100.0	100.0	32.8	68.3
34	Urban	463,991	462,121	461,079	444,674	366,994	455,514	121,630	247,868
35	Central cities	463,991	-	461,079	-	-	-	-	147,224
36	Outside central cities	-	462,121	-	444,674	366,994	455,514	121,630	100,644
37	Rural	-	-	-	16,380	96,102	8,515	29,999	67,493
38	Nonmetropolitan	-	-	-	-	-	-	311,340	146,357
	RACE AND NATIVITY								
39	White	422,368	444,339	456,273	457,338	438,886	460,764	453,328	441,523
40	Negro	21,760	14,022	1,014	1,360	22,024	1,609	8,566	19,200
41	Percent of total population	4.7	3.0	0.2	0.3	4.8	0.3	1.9	4.2
50A	Persons of Spanish heritage	40,163	6,507	10,720	9,298	14,302	7,806	10,124	5,153
50B	Percent of total population	8.7	1.4	2.3	2.0	3.1	1.7	2.2	1.1
60	Total foreign stock	190,231	141,013	214,980	92,858	83,812	97,186	65,104	64,379
61	Percent of total population	41.0	30.5	46.6	20.1	18.1	20.9	14.1	13.9
62	Foreign born	84,021	33,374	74,786	20,477	19,256	20,013	11,494	13,323
63	Native of foreign or mixed parentage	106,210	107,639	140,194	72,381	64,556	77,173	53,610	51,056
	Country of origin of foreign stock:								
70A	Austria	6,202	4,670	7,512	3,277	2,404	3,267	1,870	838
70B	Canada	6,006	7,130	4,571	6,432	5,247	6,567	2,563	2,686
70C	Czechoslovakia	2,906	2,781	5,759	2,539	2,948	6,674	2,372	750
70G	Germany	21,315	20,005	33,117	16,177	16,561	17,153	14,250	13,612
70H	Greece	4,872	3,403	10,047	1,400	1,102	1,443	642	473
70I	Hungary	4,497	2,916	4,686	1,939	1,273	1,468	1,490	449
70J	Ireland	8,938	4,427	10,415	3,153	2,304	3,457	2,001	1,444
70K	Italy	7,410	9,478	23,750	10,765	4,289	9,904	5,476	7,993
70L	Lithuania	3,540	2,499	2,471	1,069	2,172	1,875	800	1,297
70M	Netherlands	766	958	681	909	944	1,474	526	960
70N	Norway	1,980	2,925	4,373	2,547	2,674	2,516	3,340	2,335
70O	Poland	15,328	16,896	46,433	8,899	5,817	8,339	3,503	3,216
70R	Sweden	7,629	7,327	7,770	5,157	5,522	4,932	4,843	13,410
70T	United Kingdom	7,254	8,511	5,974	6,192	5,686	7,381	5,259	4,707
70U	U.S.S.R	27,655	20,439	14,485	4,962	2,066	2,220	900	790
70V	Yugoslavia	5,429	1,994	5,952	1,878	3,395	2,228	1,525	426
	Mother tongue (other than English):								
80A	French	3,924	3,120	2,038	2,650	2,418	2,282	1,883	1,373
80B	German	33,944	30,695	47,128	28,311	25,905	26,873	21,530	21,766
80D	Italian	7,310	8,976	23,090	11,269	4,306	9,892	5,309	8,447
80E	Polish	8,036	12,955	50,115	12,302	8,122	11,930	4,834	3,722
80G	Spanish	35,569	4,144	7,650	6,537	11,291	5,270	7,747	3,036
80H	Swedish	6,341	5,858	6,081	3,965	4,285	3,937	3,819	11,917
80I	Yiddish	30,432	21,481	13,820	3,029	544	480	421	234

- Represents zero. X Not applicable.
* Data for congressional districts reflect party vote for Representatives; not necessarily comparable as vote cast for individual candidates. See text.

Item No.	Item	9th	10th	11th	12th	13th	14th	15th	16th
	CENSUS OF POPULATION, 1970—Con.								
	AGE								
100	Under 5 years	30,226	33,538	30,452	47,118	41,264	42,870	39,043	42,101
101	5-13 years	48,752	84,488	60,757	107,867	89,084	100,109	84,848	88,999
102	14-15 years	10,761	20,250	15,416	21,066	18,519	20,529	18,913	19,091
103	16-17 years	10,458	19,226	14,595	18,272	19,227	18,913	17,768	18,235
104	18-20 years	20,757	20,343	19,629	16,147	34,970	19,888	29,043	20,302
105	21-24 years	40,328	22,425	26,781	21,135	29,618	22,040	29,407	26,142
106	25-34 years	73,721	53,691	50,421	68,287	58,703	63,438	55,642	57,633
107	35-44 years	48,831	61,306	49,113	67,899	52,999	61,563	49,640	52,336
108	45-54 years	51,228	63,031	64,531	49,396	48,981	54,642	50,258	51,221
109	55-61 years	40,037	33,625	47,245	19,202	26,270	25,950	30,079	29,935
110	62-64 years	17,404	10,958	17,099	5,427	8,747	7,436	11,116	10,659
111	65 years and over	71,484	39,241	65,045	19,240	34,715	26,654	47,220	45,069
112	18 years and over	363,790	304,620	339,864	266,733	295,003	281,611	302,405	293,297
113	White	338,232	292,867	336,694	264,371	281,133	279,542	296,219	282,735
114	Negro	11,367	9,272	665	916	12,461	1,003	5,372	9,887
115	18 years and over, Spanish heritage	24,362	3,763	6,518	4,593	7,277	3,804	4,888	2,390
116	Median age, total population ..... years	34.6	30.7	37.6	24.8	24.9	26.2	27.3	27.8
117	Median age, voting age population ..... years	44.7	44.1	48.7	39.1	39.6	40.8	42.5	43.1
	HOUSEHOLDS AND FAMILIES								
118	Number of households	206,723	138,295	162,322	122,659	128,688	129,000	141,679	143,252
119	Number of families	112,062	119,339	129,013	112,411	109,462	115,370	115,771	118,206
120	Number of unrelated individuals	116,029	31,609	38,848	17,440	48,881	22,043	44,677	31,321
121	Population in group quarters	11,370	10,926	5,442	5,468	33,549	6,638	18,781	8,079
122	Inmates of institutions	6,030	3,579	3,767	1,898	7,988	1,560	5,581	6,138
	MARITAL STATUS								
123	Male, 18 years old and over	166,969	142,547	155,683	129,006	152,219	135,700	144,515	139,547
124	Married (excludes separated)	94,754	110,714	112,512	107,379	103,335	109,305	106,674	107,933
125	Widowed	7,351	3,598	6,440	2,064	3,827	2,657	4,780	4,209
126	Divorced	9,720	2,592	4,373	1,856	4,054	2,191	3,299	4,115
127	Single	51,324	24,814	31,184	17,099	39,630	20,875	28,966	22,153
128	Female, 18 years old and over	196,821	162,074	184,180	137,724	142,783	145,911	157,886	153,752
129	Married (excludes separated)	93,562	111,188	112,389	107,462	102,029	109,159	106,397	108,584
130	Widowed	33,807	19,133	32,106	10,179	15,913	13,489	20,913	19,216
131	Divorced	14,816	5,736	8,295	3,639	5,702	3,996	4,678	6,768
132	Single	49,252	24,413	29,043	15,523	17,275	18,319	24,374	17,289
	EDUCATION								
133	Public school enrollment (ages 3-34)	49,744	103,983	54,584	127,675	109,894	118,135	105,111	109,505
134	Percent Negro	13.7	3.2	0.4	0.3	6.0	0.3	1.9	5.5
135	Nursery and kindergarten	4,464	8,854	5,587	12,697	8,859	10,269	8,324	8,497
136	Elementary (grades 1-8)	31,924	62,516	31,505	81,777	69,633	74,645	65,948	70,062
137	Secondary (grades 9-12)	13,356	32,613	17,492	33,201	31,402	33,221	30,839	30,946
138	Private school enrollment	18,551	25,161	35,879	22,465	15,888	23,855	13,579	14,779
139	Elementary (grades 1-8)	11,282	15,060	23,034	14,638	11,068	15,732	9,732	9,910
140	Secondary (grades 9-12)	5,182	5,261	10,961	3,494	2,792	4,050	2,712	2,853
141	College enrollment	23,105	21,988	15,883	11,901	10,254	17,157	23,304	8,704
142	Persons 25 years old and over	302,704	261,854	293,454	229,452	230,415	239,681	243,953	246,852
143	Completed 5 years of school or less	18,024	5,878	19,623	5,144	8,890	4,850	9,235	10,812
144	Completed 8 years of school	43,804	20,474	53,977	16,277	31,687	20,223	42,754	42,175
145	Completed 4 years of high school or more	170,597	200,028	137,054	175,016	132,175	174,127	135,968	129,944
146	Completed 4 years of college or more	50,338	70,740	20,164	51,116	25,408	49,783	21,102	19,155
147	Median years of school completed	12.3	12.9	11.5	12.7	12.2	12.6	12.2	12.1
	INCOME IN 1969								
	Families with income of—								
148	Less than $3,000	8,598	3,141	6,780	2,506	5,116	2,794	7,226	8,481
149	$3,000-$4,999	8,524	3,242	7,189	2,353	5,883	3,034	8,215	8,552
150	$5,000-$6,999	11,827	5,046	9,431	3,427	8,167	4,083	10,791	11,063
151	$7,000-$9,999	20,304	10,897	21,921	10,605	18,940	12,963	25,827	24,613
152	$10,000-$14,999	30,553	31,034	43,875	36,600	37,986	38,559	38,802	40,591
153	$15,000-$24,999	22,842	40,040	32,854	41,306	26,320	41,063	20,757	20,437
154	$25,000 or more	9,412	25,939	6,963	15,616	7,050	12,874	4,155	4,470
155	Percent families with $15,000 or more	28.8	55.3	30.9	50.6	30.5	46.8	21.5	21.1
156	Median family income	$10,966	$16,576	$12,005	$15,173	$11,994	$14,527	$10,619	$10,668
157	White	$11,164	$16,855	$12,000	$15,184	$12,124	$14,531	$10,637	$10,765
158	Negro	$6,447	$9,611	$12,600	$12,209	$8,853	$12,177	$9,281	$7,670
159	Unrelated individuals, median income[1]	$5,129	$4,249	$4,132	$4,517	$2,642	$3,773	$2,011	$2,940
160	Per capita income, all persons	$4,734	$5,574	$4,048	$4,534	$3,555	$4,278	$3,182	$3,221
	Families below—								
161	Low income level	8,572	2,816	5,266	2,522	4,805	2,608	6,255	8,045
162	Percent of all families	7.6	2.4	4.1	2.2	4.4	2.3	5.4	6.8
163	Percent with female heads	41.0	37.8	34.0	27.2	30.0	31.5	25.2	30.3
	Persons[2] below—								
164	Low income level	55,266	15,861	25,230	13,270	24,077	13,868	32,819	38,842
165	Percent related children under 18 years	28.3	27.4	22.3	35.6	36.1	32.3	25.4	33.5
166	Percent 65 years and over	25.1	20.6	40.0	17.0	23.0	20.0	33.1	28.2
167	Number of unrelated individuals	24,274	6,311	9,721	3,791	6,395	4,565	12,354	10,851

[1] 14 years old and over.
[2] Excludes inmates of institutions, members of the Armed Forces living in barracks, college students in dormitories, and unrelated individuals under 14 years.

Item No.	Item	9th	10th	11th	12th	13th	14th	15th	16th
	CENSUS OF POPULATION, 1970 – Con.								
	VETERAN STATUS								
168	Civilian males, 18 years old and over	166,567	141,262	155,493	127,090	127,276	135,440	144,231	139,444
169	Veterans	65,775	71,452	68,293	72,219	64,769	71,402	63,254	61,510
170	Percent of total	39.5	50.6	43.9	56.8	50.9	52.7	43.9	44.1
171	Vietnam	10,966	6,689	9,582	8,800	10,328	8,466	9,874	9,696
172	Korea	10,861	12,853	10,317	17,697	13,070	15,736	12,605	12,457
173	World War II	28,729	38,153	34,821	31,178	28,569	33,379	27,373	26,815
174	World War I and other service	15,219	13,757	13,673	14,544	12,802	13,821	13,402	12,542
	EMPLOYMENT STATUS								
175	Total labor force, 16 years old and over	241,913	201,772	218,375	186,123	208,394	192,416	192,134	195,037
176	Armed Forces	430	1,306	195	2,158	27,835	275	294	103
177	Civilian	241,483	200,466	218,180	183,965	180,559	192,141	191,840	194,934
178	Employed	233,031	195,969	212,564	179,960	175,090	188,185	185,981	188,012
179	Unemployed	8,452	4,497	5,616	4,005	5,469	3,956	5,859	6,922
180	Percent of civilian labor force	3.5	2.2	2.6	2.2	3.0	2.1	3.1	3.6
181	Male civilian, 16 years old and over	135,268	125,996	129,745	121,181	110,822	125,150	120,246	120,861
182	Employed	130,256	123,676	126,847	119,268	108,079	123,143	117,103	117,510
183	Unemployed	5,012	2,320	2,898	1,913	2,743	2,007	3,143	3,351
184	Female civilian, 16 years old and over	106,215	74,470	88,435	62,784	69,737	66,991	71,594	74,073
185	Employed	102,775	72,293	85,717	60,692	67,011	65,042	68,878	70,502
186	Unemployed	3,440	2,177	2,718	2,092	2,726	1,949	2,716	3,571
	CLASS OF WORKER								
187	Private wage and salary workers	195,545	158,544	180,691	152,576	140,898	160,124	143,123	151,353
188	Government workers	23,447	19,447	20,596	17,253	23,038	18,369	24,224	18,015
189	Federal	4,796	3,575	4,048	3,725	7,670	4,479	3,883	2,537
190	State	4,302	2,418	2,204	1,949	3,637	1,879	9,015	3,949
191	Local	14,349	13,454	14,344	11,579	11,731	13,011	11,326	11,529
192	Self-employed workers	13,365	17,216	10,646	9,720	10,371	9,157	17,489	17,459
	INDUSTRY								
	Employed in–								
193	Manufacturing	57,132	46,245	71,490	53,223	62,017	52,990	66,417	77,266
194	Transportation, communications, and other public utilities	13,795	9,423	15,671	14,831	11,085	14,876	10,344	8,024
195	Construction	7,164	8,326	10,715	10,847	11,934	11,621	10,141	9,650
196	Agriculture, forestry, and fisheries	515	1,014	400	1,469	3,419	1,528	10,705	10,035
197	Mining	250	384	126	407	351	306	972	416
198	Wholesale and retail trade	50,071	48,107	48,046	40,791	32,566	44,729	33,974	33,189
199	Finance, insurance, and real estate	22,067	16,121	15,926	11,688	6,256	11,078	5,699	6,900
200	Business and repair services	14,294	10,056	8,010	7,253	5,029	8,231	3,682	4,057
201	Personal services	9,989	6,484	6,373	4,525	5,560	4,060	5,837	6,143
202	Professional and related services	47,222	41,871	24,895	28,036	27,392	32,244	31,058	26,613
203	Educational services	15,097	18,148	9,311	13,145	11,725	15,071	16,463	11,429
204	Public administration	8,058	5,912	9,498	5,170	8,092	5,196	6,179	4,650
	OCCUPATION								
	Male employed:								
205	White collar	71,422	86,114	52,212	75,922	42,684	73,065	38,903	38,215
206	Percent of total	54.8	69.6	41.2	63.7	39.5	59.3	33.2	32.5
207	Professional and technical workers	27,581	30,192	16,654	27,243	15,957	28,352	14,075	13,321
208	Managers and administrators	15,144	27,132	11,601	24,441	11,631	22,149	10,534	10,702
209	Salesworkers	13,747	19,557	9,990	15,191	7,480	12,806	6,558	7,458
210	Clerical workers	14,950	9,233	13,967	9,047	7,616	9,858	7,736	6,734
211	Blue collar	44,927	30,048	62,342	37,037	54,769	42,612	60,438	63,079
212	Craftsmen and foremen	19,359	17,171	32,933	21,638	27,021	24,665	25,200	27,804
213	Operatives	20,331	9,217	23,274	11,146	21,528	12,904	28,017	28,887
214	Nonfarm laborers	5,237	3,660	6,135	4,253	6,220	5,043	7,221	6,388
215	Service workers	13,775	7,350	12,214	5,680	8,439	6,840	8,331	7,604
216	Farmworkers	135	167	79	630	2,190	627	9,432	8,613
	Female employed:								
217	White collar	78,931	58,689	61,673	45,147	39,516	48,959	37,592	38,292
218	Percent of total	76.8	81.2	71.9	74.4	59.0	75.3	54.6	54.3
219	Professional and technical workers	21,177	15,254	9,206	10,887	9,864	11,379	9,894	9,268
220	Managers and administrators	4,945	3,028	2,422	2,114	1,767	2,108	1,891	1,680
221	Salesworkers	7,037	7,964	6,369	5,692	4,934	7,174	4,826	5,143
222	Clerical workers	45,772	32,443	43,676	26,454	22,951	28,298	20,981	22,201
223	Blue collar	12,716	5,221	15,609	7,423	15,467	7,560	16,579	18,413
224	Operatives	10,567	3,707	13,121	5,918	13,399	5,939	14,196	15,819
225	Service workers	11,113	8,293	8,408	8,052	11,788	8,415	14,438	13,151
226	Private household	1,286	1,889	410	1,030	1,430	733	1,391	1,247
227	Farmworkers	14	88	27	69	239	107	269	646
	MEANS OF TRANSPORTATION TO WORK								
228	Workers using private automobile	100,602	144,625	126,417	146,124	152,552	148,034	147,784	153,541
229	Workers using public transport	97,626	29,873	61,351	18,543	14,987	21,205	3,845	4,152
	MIGRATION								
230	Persons 5 years old and over, 1970[1]	433,774	428,321	430,789	414,107	421,746	421,234	423,990	419,501
	Residence in 1965:								
231	Same house as in 1970 (nonmovers)	171,056	243,588	262,490	185,478	203,904	209,989	240,716	219,326
232	Different house, same State	172,300	128,906	134,785	144,676	129,005	138,222	133,920	142,920
233	Different State or abroad	56,221	37,261	18,470	63,190	65,777	53,625	29,565	36,029

[1] Includes persons who moved, residence in 1965 not reported.

Item No.	Item	9th	10th	11th	12th	13th	14th	15th	16th
	CENSUS OF HOUSING, 1970								
234	All housing units (incl. seasonal and migratory)	223,381	141,411	166,126	127,925	137,235	134,737	147,725	152,355
235	All year-round units	223,326	141,377	166,097	127,838	134,661	134,714	147,444	151,100
236	Urban	223,326	141,296	166,097	121,255	103,259	128,143	92,989	104,467
237	Rural nonfarm	-	81	-	6,301	28,727	6,243	41,734	36,923
238	Rural farm	-	-	-	282	2,675	328	12,721	9,710
239	Metropolitan (SMSA)	223,326	141,377	166,097	127,838	134,662	134,714	47,555	102,834
240	Urban	223,326	141,377	166,097	123,320	105,423	132,352	38,313	82,589
241	Central cities	223,326	-	166,097	-	-	-	-	51,284
242	Outside central cities	-	141,377	-	123,320	105,423	132,352	38,313	31,305
243	Rural	-	-	-	4,518	29,239	2,362	9,242	20,245
244	Nonmetropolitan	-	-	-	-	-	-	99,890	48,266
245	Occupied units	206,659	138,196	162,091	122,139	128,622	128,758	140,993	143,100
246	White	193,504	133,420	160,963	121,413	123,155	127,995	138,867	138,062
247	Negro	6,223	3,828	48	206	4,971	318	1,846	4,796
248	Owner-occupied units	29,952	100,174	85,995	96,958	88,488	102,373	96,413	98,020
249	Percent of all occupied	14.5	72.5	53.1	79.4	68.8	79.5	68.4	68.5
250	White	28,752	97,960	85,467	96,550	86,042	101,976	95,437	95,622
251	Negro	155	1,679	21	63	2,231	147	850	2,293
252	Renter-occupied units	176,707	38,022	76,096	25,181	40,134	26,385	44,580	45,080
253	White	164,752	35,460	75,496	24,863	37,113	26,019	43,430	42,440
254	Negro	6,068	2,149	27	143	2,740	171	996	2,503
	Year-round units—								
255	With 1 and 2 rooms	59,883	3,333	6,327	1,716	4,568	2,640	4,752	4,931
256	With 3 and 4 rooms	92,511	27,727	53,495	20,840	39,326	26,867	38,807	40,109
257	With 5 and 6 rooms	60,450	63,630	91,181	56,223	65,388	66,703	72,920	75,361
258	With 7 rooms or more	10,482	46,686	15,094	49,060	25,378	38,505	30,967	30,698
259	Median number of rooms	3.6	5.8	4.9	6.0	5.1	5.6	5.2	5.2
260	With 1 unit in structure	14,121	98,864	61,432	103,189	98,174	109,076	115,504	111,486
261	With 2-4 units in structure	41,411	13,406	65,465	5,607	21,019	6,751	17,622	24,172
262	With 5-49 units in structure	90,749	23,208	36,560	14,849	11,856	15,551	8,614	9,717
263	With 50 or more units in structure	76,986	3,980	2,593	2,730	1,108	3,035	1,564	1,703
264	Mobile home or trailer	59	1,920	48	1,465	2,504	302	4,142	4,022
	In structure built—								
265	1960 to March 1970	41,248	38,765	12,788	70,251	35,933	55,254	30,887	34,861
266	1950 to 1959	18,390	52,310	24,428	36,903	33,550	41,099	22,676	29,426
267	1940 to 1949	15,390	14,081	16,718	6,798	15,758	11,579	11,569	14,989
268	1939 and earlier	148,298	36,220	112,162	13,886	49,419	26,783	82,313	71,824
269	With 1-1½ bathrooms	192,080	90,878	150,254	78,375	109,861	98,792	125,760	128,631
270	With 2 or more bathrooms	18,249	49,472	13,627	48,470	20,719	34,664	15,670	15,643
271	With other bathroom arrangement or none	13,046	969	2,242	1,006	4,037	1,277	6,006	6,775
	Occupied units—								
272	With all plumbing facilities	197,490	137,458	160,540	121,407	126,133	127,814	137,128	138,700
273	1 or more persons per room	10,862	4,107	6,694	6,046	10,234	7,050	8,837	8,791
274	Lacking some or all plumbing facilities	9,169	738	1,551	732	2,489	944	3,865	4,400
275	Percent of occupied units	4.4	0.5	1.0	0.6	1.9	0.7	2.7	3.1
	Persons per unit:								
276	1 person	83,961	16,240	31,188	8,564	17,338	12,022	23,003	22,863
277	2-3 persons	89,889	64,915	85,226	48,559	58,298	55,395	66,182	66,734
278	4-5 persons	24,589	44,269	35,042	47,396	36,827	43,826	36,748	38,141
279	6 persons or more	8,219	12,773	10,637	17,619	16,158	17,514	15,061	15,363
280	Median	1.8	3.0	2.4	3.7	3.0	3.4	2.7	2.8
	Persons per room:								
281	1.00 or less	195,232	134,053	155,361	115,982	118,159	121,606	131,750	134,004
282	More than 1.00	11,426	4,142	6,731	6,156	10,463	7,151	9,243	9,096
	Automobiles available:								
283	1 per household	91,042	62,584	90,651	51,671	65,520	58,321	77,940	74,291
284	2 or more per household	17,829	65,381	31,221	67,001	52,274	64,934	48,649	52,984
	Value:								
285	Specified owner-occupied units	10,032	90,397	56,223	92,302	77,144	98,259	80,222	80,168
286	Less than $5,000	46	28	79	67	290	87	2,179	1,342
287	$5,000-$9,999	245	163	455	320	3,150	785	10,983	8,822
288	$10,000-$14,999	861	651	2,221	1,107	10,766	3,365	17,970	17,508
289	$15,000-$19,999	2,027	2,633	7,894	5,354	20,399	11,593	19,451	21,296
290	$20,000-$24,999	2,094	8,429	15,487	14,220	16,271	21,579	13,062	14,583
291	$25,000-$34,999	2,885	28,545	21,723	32,592	15,200	33,462	11,065	11,120
292	$35,000-$49,999	1,331	28,158	6,948	25,667	6,492	19,529	4,097	4,029
293	$50,000 or more	543	21,790	1,416	12,975	4,576	7,859	1,460	1,468
294	Median value	$24,386	$37,530	$25,909	$32,696	$21,219	$28,503	$17,320	$17,914
	Gross monthly rent:								
295	Specified renter-occupied units	174,379	36,524	73,863	23,323	35,123	24,783	34,283	38,195
296	Less than $40	402	128	134	38	160	34	439	708
297	$40-$59	4,528	353	1,106	98	650	113	1,276	1,884
298	$60-$79	10,968	535	3,580	243	1,711	347	3,163	3,758
299	$80-$99	22,007	862	9,688	442	3,308	739	4,757	6,484
300	$100-$149	72,845	6,540	39,123	2,833	14,048	4,541	14,625	17,079
301	$150-$199	39,135	14,190	16,509	8,581	11,786	10,188	8,143	6,986
302	$200 or more	24,494	13,916	3,723	11,088	3,460	8,821	1,880	1,296
303	Median rent	$134	$185	$129	$197	$142	$183	$126	$118

- Represents zero.

Item No.	Item	17th	18th	19th	20th	21st	22d	23d	24th
	ELECTIONS*								
1	Vote cast for Representative, 1970	126,373	139,229	143,990	177,960	124,631	187,028	120,806	190,898
2	Democratic Party	53,487	47,853	45,447	68,528	48,716	92,038	89,094	117,722
3	Republican Party	72,886	91,374	98,543	109,432	75,915	94,990	31,712	73,176
4	Percent for party with most votes	57.7	65.6	68.4	61.5	60.9	50.8	26.3	61.7
5	Vote cast for Representative, 1968	162,680	187,547	191,390	206,995	162,767	214,373	161,070	222,442
6	Democratic Party	61,959	74,866	66,373	83,387	58,040	95,985	114,295	122,899
7	Republican Party	100,720	112,681	125,017	123,608	104,707	118,388	46,775	99,543
8	Percent for party with most votes	61.9	60.1	65.3	59.7	64.3	55.2	71.0	55.2
9	Vote cast for Representative, 1966	134,739	151,368	155,517	177,339	134,282	190,599	116,839	198,727
10	Democratic Party	50,701	66,171	67,362	77,653	46,775	90,089	83,096	113,545
11	Republican Party	84,038	85,197	88,155	99,674	87,507	100,510	33,743	85,182
12	Percent for party with most votes	62.4	56.3	56.7	56.2	65.2	52.7	71.1	57.1
13	Vote cast for President, 1968	171,857	193,034	197,743	214,703	168,938	224,113	171,003	228,570
14	Democratic Party	61,674	77,938	80,058	87,504	65,529	83,137	83,886	92,479
15	Republican Party	89,060	98,747	104,149	106,487	88,585	117,778	59,899	112,667
16	American Independent Party	20,349	15,667	13,167	20,215	14,063	22,977	26,675	23,147
17	Percent for party with most votes	51.8	51.2	52.7	49.6	52.4	52.6	49.1	49.3
	CENSUS OF POPULATION, 1970								
18	Total population, 1970	462,943	463,155	462,085	464,551	464,693	464,121	462,960	465,017
19	Percent of State total	4.2	4.2	4.2	4.2	4.2	4.2	4.2	4.2
20	Total population, 1960	380,546	438,076	432,500	443,855	407,473	468,138	418,426	454,203
21	Percent change, 1960 to 1970	21.7	5.7	6.8	4.7	14.0	-0.9	10.6	2.4
	Average population per district, 1970	(X)	(X)	(X)	(X)	(X)	(X)	(X)	(X)
22	Population above (+) or below (—) average	-139	+73	-997	+1,469	+1,611	+1,039	-122	+1,935
23	Percent above (+) or below (—) average	-0.0300	+0.0157	-0.2152	+0.3172	+0.3478	+0.2243	-0.0263	+0.4178
24	Land area ... sq. mi.	2,691	4,663	6,655	6,064	4,456	9,950	1,001	9,061
25	Population per square mile, 1970	172.0	99.3	69.4	76.6	104.3	46.6	462.5	51.3
	SEX AND RESIDENCE								
26	Male	229,324	224,398	225,531	220,913	228,996	224,214	223,195	226,926
27	Female	233,617	238,760	236,552	243,637	235,698	239,914	239,773	238,091
28	Urban	316,190	325,081	274,037	277,255	323,985	213,198	376,587	201,776
29	Percent of total population	68.3	70.2	59.3	59.7	69.7	45.9	81.3	43.4
30	Rural nonfarm	122,009	101,784	132,992	139,728	107,527	175,938	77,822	206,278
31	Rural farm	24,744	36,290	55,056	47,568	33,181	74,985	8,551	56,963
32	Metropolitan (SMSA)	332,108	313,947	220,062	234,439	388,970	3,790	462,960	
33	Percent of total population	71.7	67.8	47.6	50.5	83.7	0.8	100.0	(X)
34	Urban	270,468	260,283	170,750	169,878	300,546	2,951	393,947	(X)
35	Central cities		126,956	96,613	91,563	246,435			(X)
36	Outside central cities	270,468	133,327	74,137	78,315	54,111	2,951	393,947	(X)
37	Rural	61,640	53,664	49,312	64,561	88,424	839	69,013	(X)
38	Nonmetropolitan	130,834	149,208	242,023	230,112	75,723	460,331		465,017
	RACE AND NATIVITY								
39	White	421,133	445,346	451,941	446,167	438,731	456,849	392,540	445,967
40	Negro	40,494	16,836	9,122	17,679	23,105	6,825	69,350	18,086
41	Percent of total population	8.7	3.6	2.0	3.8	5.0	1.5	15.0	3.9
50A	Persons of Spanish heritage	12,732	4,354	9,075	1,756	3,951	1,648	5,637	1,903
50B	Percent of total population	2.8	0.9	2.0	0.4	0.9	0.4	1.2	0.4
60	Total foreign stock	72,157	41,772	50,812	37,229	33,578	19,146	36,058	22,164
61	Percent of total population	15.6	9.0	11.0	8.0	7.2	4.1	7.8	4.8
62	Foreign born	13,938	7,452	9,034	6,676	7,579	3,575	6,603	4,335
63	Native of foreign or mixed parentage	58,219	34,320	41,778	30,553	25,999	15,571	29,455	17,829
	Country of origin of foreign stock:								
70A	Austria	2,304	947	495	1,568	793	525	1,585	636
70B	Canada	3,470	1,841	1,971	1,475	2,437	974	1,541	950
70C	Czechoslovakia	3,127	461	677	1,164	451	692	1,477	576
70G	Germany	11,575	11,458	9,480	10,668	10,306	5,333	8,242	6,742
70H	Greece	1,366	298	734	345	492	198	649	119
70I	Hungary	1,163	580	306	684	653	501	941	501
70J	Ireland	2,302	1,465	1,162	1,170	1,355	698	967	448
70K	Italy	10,696	3,495	1,689	5,021	1,406	1,593	2,607	2,987
70L	Lithuania	1,327	715	583	1,354	263	723	1,078	442
70M	Netherlands	1,300	351	2,644	309	368	184	227	126
70N	Norway	806	412	743	213	361	82	78	177
70O	Poland	5,864	1,012	1,223	889	971	740	2,560	1,339
70R	Sweden	3,152	3,817	8,957	557	1,171	522	226	310
70T	United Kingdom	4,381	4,836	3,936	4,884	3,742	2,428	3,332	2,621
70U	U.S.S.R	1,283	685	794	555	765	259	821	331
70V	Yugoslavia	3,857	972	1,024	1,284	284	231	1,987	419
	Mother tongue (other than English):								
80A	French	5,830	1,520	993	1,524	1,555	1,358	1,861	964
80B	German	19,665	18,328	11,685	17,469	16,255	13,283	27,059	24,483
80D	Italian	10,836	3,101	1,719	4,851	1,679	1,433	2,469	2,981
80E	Polish	7,805	1,038	1,436	943	1,365	907	3,486	2,283
80G	Spanish	9,556	2,757	6,560	983	2,658	1,084	2,678	890
80H	Swedish	2,182	2,924	6,556	391	945	326	175	220
80I	Yiddish	462	463	558	301	896	69	188	303

– Represents zero. X Not applicable.
*Data for congressional districts reflect party vote for Representatives; not necessarily comparable as vote cast for individual candidates. See text.

Item No.	Item	17th	18th	19th	20th	21st	22d	23d	24th
	CENSUS OF POPULATION, 1970—Con.								
	AGE								
100	Under 5 years	43,429	38,606	38,084	36,475	36,670	34,368	40,762	33,103
101	5-13 years	94,681	82,995	81,927	82,270	77,411	79,496	90,798	74,238
102	14-15 years	20,146	18,903	18,146	19,021	17,091	19,116	20,673	17,416
103	16-17 years	17,526	17,678	17,539	17,967	16,260	17,771	18,463	16,300
104	18-20 years	20,543	21,562	27,266	21,122	44,012	22,209	21,515	26,078
105	21-24 years	25,097	26,228	26,066	22,932	39,556	22,742	26,475	27,361
106	25-34 years	61,435	54,335	52,627	51,881	59,124	49,520	53,305	49,756
107	35-44 years	54,193	52,205	49,179	49,235	48,403	49,334	55,241	46,926
108	45-54 years	50,875	52,340	52,694	52,928	46,063	53,589	53,100	53,552
109	55-61 years	28,119	33,186	33,483	35,935	26,567	36,655	30,398	37,565
110	62-64 years	9,345	12,739	11,789	13,238	9,908	13,986	11,036	14,606
111	65 years and over	37,552	52,381	53,283	61,546	43,629	65,342	41,202	68,116
112	18 years and over	287,159	304,976	306,387	308,817	317,262	313,377	292,272	323,960
113	White	263,668	295,438	300,728	298,302	302,058	309,077	253,964	312,136
114	Negro	22,640	8,936	4,946	10,032	13,107	3,994	37,635	11,103
115	18 years and over, Spanish heritage	6,559	2,362	4,406	950	2,118	808	3,177	1,043
116	Median age, total population ..... years	26.6	29.7	29.2	31.3	25.2	32.4	27.4	32.6
117	Median age, voting age population ..... years	41.7	44.7	44.6	46.8	38.3	47.4	43.1	47.2
	HOUSEHOLDS AND FAMILIES								
118	Number of households	132,633	149,551	147,767	152,825	143,648	155,664	142,058	156,883
119	Number of families	113,072	120,396	119,465	120,112	112,689	123,386	117,737	122,846
120	Number of unrelated individuals	26,703	38,856	43,881	42,841	71,914	41,308	31,564	50,420
121	Population in group quarters	15,929	11,487	15,575	14,038	39,822	12,025	6,611	20,907
122	Inmates of institutions	12,101	6,246	3,914	7,824	6,924	6,980	3,004	9,399
	MARITAL STATUS								
123	Male, 18 years old and over	139,817	144,029	145,656	141,514	153,445	146,627	136,608	154,401
124	Married (excludes separated)	105,552	110,692	110,265	108,245	103,266	113,577	103,690	112,184
125	Widowed	4,091	4,816	5,143	5,604	3,696	6,280	4,330	6,340
126	Divorced	3,589	4,915	3,950	4,065	3,579	3,715	4,290	4,329
127	Single	24,656	22,225	25,324	22,307	41,525	21,644	22,227	29,982
128	Female, 18 years old and over	147,346	160,949	160,732	167,305	163,817	166,746	155,661	169,559
129	Married (excludes separated)	103,857	110,838	110,189	108,131	103,172	112,986	103,717	111,661
130	Widowed	17,032	22,619	22,321	26,793	19,558	27,946	21,065	29,322
131	Divorced	4,682	6,634	5,678	6,948	6,290	5,816	7,333	5,694
132	Single	19,032	19,087	20,949	23,091	32,498	18,183	19,592	20,375
	EDUCATION								
133	Public school enrollment (ages 3-34)	107,467	105,657	107,612	99,669	102,444	105,574	107,920	94,384
134	Percent Negro	11.1	5.1	2.5	5.5	6.9	2.0	20.1	5.3
135	Nursery and kindergarten	6,830	8,428	7,711	7,886	8,378	6,884	6,772	6,396
136	Elementary (grades 1-8)	71,149	66,988	68,719	61,688	64,238	66,486	69,685	60,381
137	Secondary (grades 9-12)	29,488	30,241	31,182	30,095	29,828	32,204	31,463	27,607
138	Private school enrollment	20,195	12,675	8,133	18,063	8,605	7,345	19,736	7,493
139	Elementary (grades 1-8)	14,014	8,070	4,945	11,872	5,368	5,198	13,817	5,554
140	Secondary (grades 9-12)	4,131	2,821	2,104	4,106	1,287	1,259	3,674	1,542
141	College enrollment	10,678	13,521	18,801	11,633	46,909	12,966	12,178	23,661
142	Persons 25 years old and over	241,520	257,189	253,056	264,762	233,694	268,425	244,278	270,521
143	Completed 5 years of school or less	12,968	10,313	8,567	12,436	8,222	11,324	17,266	19,961
144	Completed 8 years of school	40,383	45,076	46,760	52,651	33,559	68,761	47,774	77,149
145	Completed 4 years of high school or more	124,014	137,177	135,921	135,526	139,576	125,545	107,897	109,005
146	Completed 4 years of college or more	18,089	22,216	18,971	20,886	34,344	15,726	16,165	16,350
147	Median years of school completed	12.0	12.1	12.1	12.0	12.3	11.4	11.1	10.1
	INCOME IN 1969								
	Families with income of—								
148	Less than $3,000	7,065	8,948	10,730	11,811	8,386	15,101	11,240	20,509
149	$3,000-$4,999	6,491	9,840	10,839	12,308	10,162	15,455	9,670	17,426
150	$5,000-$6,999	8,691	12,129	13,887	15,015	13,269	18,015	12,749	18,764
151	$7,000-$9,999	22,316	28,413	28,222	27,646	24,195	29,088	26,365	26,656
152	$10,000-$14,999	39,440	36,918	35,354	33,175	32,912	30,236	36,738	26,532
153	$15,000-$24,999	24,188	19,349	16,901	16,137	18,373	12,116	17,533	10,528
154	$25,000 or more	4,880	4,801	3,534	4,019	5,393	3,375	3,441	2,431
155	Percent families with $15,000 or more	25.7	20.1	17.1	16.8	21.1	12.6	17.8	10.5
156	Median family income	$11,286	$10,096	$9,579	$9,269	$10,043	$8,350	$9,872	$7,501
157	White	$11,481	$10,195	$9,629	$9,352	$10,197	$8,368	$10,372	$7,601
158	Negro	$7,780	$7,072	$7,034	$6,660	$6,849	$6,748	$5,590	$3,986
159	Unrelated individuals, median income[1]	$2,723	$2,401	$1,834	$2,167	$1,763	$1,775	$2,396	$1,516
160	Per capita income, all persons	$3,199	$3,234	$2,984	$2,971	$3,189	$2,707	$2,925	$2,454
	Families below—								
161	Low income level	6,839	8,006	9,719	10,948	7,879	14,040	11,856	18,968
162	Percent of all families	6.0	6.6	8.1	9.1	7.0	11.4	10.1	15.4
163	Percent with female heads	34.3	31.9	24.7	26.0	31.9	21.3	46.9	22.2
	Persons[2] below—								
164	Low income level	34,967	41,171	47,073	54,267	44,784	66,341	58,722	86,994
165	Percent related children under 18 years	37.1	30.6	29.7	30.2	29.2	29.6	42.6	28.6
166	Percent 65 years and over	24.3	25.6	30.9	32.0	21.2	32.3	18.4	30.8
167	Number of unrelated individuals	9,065	13,606	14,403	16,561	17,127	18,695	12,095	24,036

[1] 14 years old and over.
[2] Excludes inmates of institutions, members of the Armed Forces living in barracks, college students in dormitories, and unrelated individuals under 14 years.

Item No.	Item	17th	18th	19th	20th	21st	22d	23d	24th
	CENSUS OF POPULATION, 1970—Con.								
	VETERAN STATUS								
168	Civilian males, 18 years old and over	139,431	143,825	145,203	141,325	143,698	146,467	130,734	154,030
169	Veterans	64,649	67,480	61,725	66,051	59,410	63,915	65,388	62,588
170	Percent of total	46.4	46.9	42.5	46.7	41.3	43.6	50.0	40.6
171	Vietnam	9,343	10,267	9,424	9,491	10,165	8,734	10,726	9,616
172	Korea	13,749	13,061	12,204	13,065	12,287	12,594	13,370	11,469
173	World War II	28,354	30,406	27,099	29,193	24,670	29,069	29,698	28,672
174	World War I and other service	13,203	13,746	12,998	14,302	12,288	13,518	11,594	12,831
	EMPLOYMENT STATUS								
175	Total labor force, 16 years old and over	179,298	188,771	185,434	187,497	200,069	179,570	179,094	169,534
176	Armed Forces	412	214	453	211	9,931	172	6,214	374
177	Civilian	178,886	188,557	184,981	187,286	190,138	179,398	172,880	169,160
178	Employed	172,668	182,123	177,221	179,662	182,963	170,849	162,697	159,873
179	Unemployed	6,218	6,434	7,760	7,624	7,175	8,549	10,183	9,287
180	Percent of civilian labor force	3.5	3.4	4.2	4.1	3.8	4.8	5.9	5.5
181	Male civilian, 16 years old and over	116,494	120,718	118,878	114,827	113,346	113,986	108,723	108,713
182	Employed	113,095	117,429	114,801	110,436	109,750	109,183	102,751	103,013
183	Unemployed	3,399	3,289	4,077	4,391	3,596	4,803	5,972	5,700
184	Female civilian, 16 years old and over	62,392	67,839	66,103	72,459	76,792	65,412	64,157	60,447
185	Employed	59,573	64,694	62,420	69,226	73,213	61,666	59,946	56,860
186	Unemployed	2,819	3,145	3,683	3,233	3,579	3,746	4,211	3,587
	CLASS OF WORKER								
187	Private wage and salary workers	137,472	143,562	128,553	127,134	122,939	119,369	126,816	108,177
188	Government workers	22,443	20,948	25,477	30,994	42,866	24,464	25,829	30,454
189	Federal	6,313	3,163	6,890	4,059	5,148	4,322	9,934	5,592
190	State	6,035	5,243	6,396	16,503	25,721	7,700	5,382	14,851
191	Local	10,095	12,542	12,191	10,432	11,997	12,442	10,513	10,011
192	Self-employed workers	11,980	16,546	21,765	20,465	16,101	25,492	9,361	19,791
	INDUSTRY								
	Employed in—								
193	Manufacturing	60,231	57,621	53,588	39,382	34,497	44,453	46,359	30,366
194	Transportation, communications, and other public utilities	13,381	11,649	9,567	10,968	12,104	10,053	16,595	11,817
195	Construction	10,864	10,320	9,297	11,249	8,966	10,963	8,335	11,119
196	Agriculture, forestry, and fisheries	5,706	9,227	14,830	12,884	10,059	17,398	2,586	12,081
197	Mining	464	518	1,195	990	193	4,283	844	8,348
198	Wholesale and retail trade	31,593	35,799	34,318	34,619	34,700	33,235	31,239	30,289
199	Finance, insurance, and real estate	5,705	7,322	6,282	9,032	10,161	5,192	8,192	4,897
200	Business and repair services	4,708	4,057	3,267	3,572	3,911	3,299	4,330	2,994
201	Personal services	5,467	7,424	7,195	8,330	8,207	7,148	6,147	7,081
202	Professional and related services	26,485	31,316	29,711	34,335	51,571	27,413	26,565	32,762
203	Educational services	10,989	12,664	14,272	13,504	32,267	13,253	12,626	16,379
204	Public administration	7,105	5,772	7,104	13,123	7,334	6,456	10,358	7,271
	OCCUPATION								
	Male employed:								
205	White collar	36,250	39,328	34,392	39,569	46,315	31,074	33,755	31,274
206	Percent of total	32.1	33.5	30.0	35.8	42.2	28.5	32.9	30.4
207	Professional and technical workers	12,428	13,470	11,732	13,104	20,263	9,713	11,665	10,401
208	Managers and administrators	10,400	10,716	9,321	10,900	11,160	9,536	8,085	9,659
209	Salesworkers	6,222	7,061	6,352	7,380	7,156	6,000	5,476	5,396
210	Clerical workers	7,200	8,081	6,987	8,185	7,736	5,825	8,529	5,818
211	Blue collar	63,332	61,728	59,223	50,263	44,882	54,549	59,361	52,843
212	Craftsmen and foremen	28,168	24,143	24,008	22,474	20,109	23,259	25,435	21,919
213	Operatives	27,631	29,228	27,502	21,131	18,196	23,895	25,644	23,397
214	Nonfarm laborers	7,533	8,357	7,713	6,658	6,577	7,395	8,282	7,527
215	Service workers	8,659	8,222	7,830	9,067	9,757	7,747	7,667	8,212
216	Farmworkers	4,854	8,149	13,356	11,538	8,798	15,813	1,968	10,684
	Female employed:								
217	White collar	35,234	40,046	35,167	43,253	47,305	31,648	38,730	29,465
218	Percent of total	59.1	61.9	56.3	62.5	64.6	51.3	64.6	51.8
219	Professional and technical workers	8,595	10,107	9,349	10,224	13,707	8,107	8,545	7,972
220	Managers and administrators	1,634	1,769	1,780	1,967	2,241	1,882	1,684	2,021
221	Salesworkers	4,751	5,261	4,107	4,799	4,984	4,693	4,676	3,785
222	Clerical workers	20,254	22,909	19,931	26,263	26,373	16,966	23,825	15,687
223	Blue collar	11,327	8,270	9,757	9,007	8,389	14,076	8,108	11,478
224	Operatives	9,277	6,607	7,949	7,336	6,902	11,808	6,668	9,580
225	Service workers	12,728	15,982	16,955	16,504	17,153	15,216	12,876	15,481
226	Private household	1,357	1,907	2,058	2,347	2,265	2,167	1,490	2,035
227	Farmworkers	284	397	542	463	364	727	231	436
	MEANS OF TRANSPORTATION TO WORK								
228	Workers using private automobile	144,707	148,744	138,705	139,747	146,881	129,784	141,441	123,858
229	Workers using public transport	5,318	4,109	1,874	4,765	4,400	1,688	8,849	1,696
	MIGRATION								
230	Persons 5 years old and over, 1970[1]	419,484	424,474	423,989	428,305	428,011	429,655	422,086	431,960
	Residence in 1965:								
231	Same house as in 1970 (nonmovers)	235,343	235,090	240,070	250,359	195,838	254,607	234,585	249,054
232	Different house, same State	134,102	143,529	136,351	137,764	158,268	135,560	121,180	134,772
233	Different State or abroad	28,446	25,960	29,222	23,881	49,654	22,678	38,164	25,596

[1] Includes persons who moved, residence in 1965 not reported.

Item No.	Item	17th	18th	19th	20th	21st	22d	23d	24th
	CENSUS OF HOUSING, 1970								
234	All housing units (incl. seasonal and migratory)	138,769	157,684	157,361	164,706	150,019	168,297	149,592	172,935
235	All year-round units	138,290	157,033	156,677	163,738	149,686	167,608	149,527	172,149
236	Urban	96,527	110,828	93,626	99,589	103,667	78,429	122,963	76,976
237	Rural nonfarm	34,375	35,057	46,366	49,514	35,646	65,419	24,008	77,312
238	Rural farm	7,388	11,148	16,685	14,635	10,373	23,760	2,556	17,861
239	Metropolitan (SMSA)	96,931	103,848	74,609	80,938	123,819	1,059	149,527	-
240	Urban	80,245	87,186	59,380	61,087	95,144	805	128,321	(X)
241	Central cities	-	44,623	34,715	34,297	79,993	-	-	(X)
242	Outside central cities	80,245	42,563	24,665	26,790	15,151	805	128,321	(X)
243	Rural	16,686	16,662	15,229	19,851	28,675	254	21,206	(X)
244	Nonmetropolitan	41,359	53,185	82,069	82,801	25,868	166,549	-	172,149
245	Occupied units	132,132	149,444	147,544	152,607	143,390	154,976	141,992	156,255
246	White	122,781	144,553	144,811	147,352	137,106	153,152	122,748	150,921
247	Negro	9,056	4,646	2,450	5,052	5,719	1,709	18,981	5,138
248	Owner-occupied units	94,198	106,515	104,806	107,724	90,966	115,259	98,548	115,719
249	Percent of all occupied	71.3	71.3	71.0	70.6	63.4	74.4	69.4	74.1
250	White	89,539	104,424	103,535	104,963	88,240	114,192	89,866	112,924
251	Negro	4,506	1,981	1,119	2,667	2,587	997	8,554	2,715
252	Renter-occupied units	37,934	42,929	42,738	44,883	52,424	39,717	43,444	40,536
253	White	33,242	40,129	41,276	42,389	48,866	38,960	32,882	37,997
254	Negro	4,550	2,665	1,331	2,385	3,132	712	10,427	2,423
	Year-round units–								
255	With 1 and 2 rooms	3,989	6,530	4,946	7,612	7,653	4,982	5,259	5,870
256	With 3 and 4 rooms	37,118	47,592	42,686	56,454	45,280	51,658	64,877	71,637
257	With 5 and 6 rooms	73,250	75,569	75,449	76,544	70,499	84,866	66,623	78,649
258	With 7 rooms or more	23,933	27,342	33,598	23,128	26,257	26,102	12,769	15,993
259	Median number of rooms	5.1	5.0	5.2	4.9	5.0	5.0	4.6	4.7
260	With 1 unit in structure	105,583	127,832	126,725	131,643	109,936	145,424	114,591	147,665
261	With 2-4 units in structure	19,252	14,252	15,012	17,885	15,431	9,615	18,547	9,398
262	With 5-49 units in structure	8,405	9,800	7,436	7,568	13,191	4,796	7,986	4,743
263	With 50 or more units in structure	1,159	853	1,229	1,110	1,111	438	1,161	519
264	Mobile home or trailer	3,891	4,296	6,276	5,531	8,018	7,336	7,241	9,824
	In structure built–								
265	1960 to March 1970	37,671	27,500	27,997	28,542	36,032	25,791	33,687	31,061
266	1950 to 1959	31,743	27,754	21,199	23,656	27,091	21,931	37,233	19,483
267	1940 to 1949	14,056	18,931	14,547	15,424	14,365	14,097	22,354	17,714
268	1939 and earlier	54,821	82,848	92,935	96,117	72,199	105,789	56,253	103,891
269	With 1-1½ bathrooms	116,366	128,677	129,612	131,363	123,959	135,828	127,162	132,813
270	With 2 or more bathrooms	15,331	18,124	15,277	16,342	17,230	12,263	12,777	10,565
271	With other bathroom arrangement or none	6,536	10,208	11,815	15,946	8,446	19,523	9,602	28,801
	Occupied units–								
272	With all plumbing facilities	127,850	143,044	140,456	142,829	137,599	142,114	135,574	137,075
273	1 or more persons per room	11,239	8,549	7,958	10,185	7,378	8,410	14,630	9,359
274	Lacking some or all plumbing facilities	4,282	6,400	7,088	9,778	5,791	12,862	6,418	19,180
275	Percent of occupied units	3.2	4.3	4.8	6.4	4.0	8.3	4.5	12.3
	Persons per unit:								
276	1 person	18,125	26,642	26,375	30,605	26,414	30,358	22,518	31,523
277	2-3 persons	58,301	71,918	70,918	73,111	69,922	76,169	66,341	79,343
278	4-5 persons	38,471	37,118	36,117	34,827	35,246	35,423	36,620	32,498
279	6 persons or more	17,235	13,767	14,133	14,063	11,808	13,025	16,515	11,891
280	Median	3.1	2.6	2.5	2.5	2.5	2.4	2.8	2.4
	Persons per room:								
281	1.00 or less	120,244	140,402	139,033	141,516	135,555	145,175	126,416	144,510
282	More than 1.00	11,889	9,042	8,510	11,091	7,835	9,803	15,576	11,745
	Automobiles available:								
283	1 per household	69,216	80,015	81,619	83,897	77,308	88,795	72,519	89,355
284	2 or more per household	49,517	51,411	48,202	46,725	49,011	44,795	46,576	38,916
	Value:								
285	Specified owner-occupied units	78,719	90,711	82,552	86,136	74,531	83,392	84,944	83,298
286	Less than $5,000	1,242	4,290	4,834	7,359	2,901	12,005	5,608	17,784
287	$5,000-$9,999	7,240	18,034	16,877	20,414	12,346	27,065	19,573	27,404
288	$10,000-$14,999	16,445	24,465	20,172	21,665	18,615	20,583	25,354	17,161
289	$15,000-$19,999	22,183	18,870	18,108	16,018	16,199	11,889	16,248	9,994
290	$20,000-$24,999	14,581	10,959	10,618	9,081	10,027	5,795	9,037	5,618
291	$25,000-$34,999	11,718	9,437	8,312	7,628	9,002	4,183	6,661	3,737
292	$35,000-$49,999	3,883	3,430	2,580	2,921	3,892	1,366	1,983	1,192
293	$50,000 or more	1,427	1,226	1,051	1,050	1,549	506	480	408
294	Median value	$18,253	$14,707	$14,850	$13,530	$16,050	$10,638	$13,410	$9,260
	Gross monthly rent:								
295	Specified renter-occupied units	31,804	35,013	31,760	35,990	42,025	28,151	38,822	31,614
296	Less than $40	398	1,028	1,073	1,725	825	1,434	1,317	3,041
297	$40-$59	1,073	2,744	2,619	4,327	2,639	4,107	3,067	6,210
298	$60-$79	2,796	5,287	4,651	7,490	5,012	6,317	5,773	6,843
299	$80-$99	5,284	6,281	6,315	7,215	6,906	6,701	7,144	5,433
300	$100-$149	14,028	12,322	11,735	10,686	16,574	7,333	15,516	7,223
301	$150-$199	6,585	5,527	4,329	3,527	7,688	1,757	4,940	2,137
302	$200 or more	1,640	1,824	1,038	1,020	2,281	502	1,065	727
303	Median rent	$123	$109	$105	$92	$117	$87	$107	$79

– Represents zero. X Not applicable.

Population Characteristics for Places With 10,000 or More Inhabitants, by Congressional Districts: 1970

Place and congressional district	Total population	Change, 1960-1970	Female	Negro	Foreign stock	18 years and over	65 years and over	Median age: Entire population	Median age: Voting-age population	Median school years completed[1]	Median family income in 1969	Number of families: Total	Number of families: With income of– Less than $3,000	$3,000-$10,000	$15,000 or more	Unemployed civilian labor force
		Percent	Percent	Percent	Percent	1,000	1,000	Years	Years	Years	Dollars		Percent	Percent	Percent	Percent
DISTRICT 1																
Chicago (part)[2]	[3]462,434	(3)	53.5	88.9	5.3	301.5	41.4	28.5	42.1	11.5	8,373	108,271	14.0	46.3	17.4	5.7
DISTRICT 2																
Chicago (part)[2]	[3]464,792	(3)	52.4	39.7	25.3	301.8	45.4	29.0	43.8	11.8	11,147	115,735	6.7	35.0	26.3	4.3
DISTRICT 3																
Alsip	11,099	195.5	50.0	0.5	17.6	6.4	0.4	23.8	34.3	12.2	12,685	2,731	2.4	21.6	30.8	3.7
Blue Island (part)	[3]21,904	(3)	52.3	0.2	30.0	15.8	2.7	31.0	44.1	12.0	11,434	6,093	5.8	33.1	26.5	2.2
Calumet City	32,958	31.8	50.5	0.1	24.8	21.5	2.1	27.9	41.2	12.1	11,818	8,634	3.9	29.9	26.0	2.9
Calumet Park	10,004	19.2	50.7	(Z)	27.2	6.5	0.5	27.9	42.8	12.0	12,546	2,534	3.6	25.3	30.1	1.8
Chicago (part)[2]	[3]124,384	(3)	52.3	0.1	39.3	85.7	13.7	35.7	48.6	12.1	13,142	32,437	3.5	25.1	37.5	2.6
Dolton	25,901	38.4	50.7	0.1	23.3	15.4	1.2	25.7	41.2	12.3	13,282	6,509	2.9	19.7	35.9	2.9
Evergreen Park	27,379	5.4	53.2	(Z)	35.6	18.6	3.1	37.3	49.5	12.2	13,904	7,172	3.0	21.7	42.8	2.3
Harvey (part)	[3]33,743	(3)	51.1	31.6	15.8	21.2	2.5	26.1	41.1	11.7	10,925	8,466	6.8	35.1	22.7	3.8
Hazel Crest (part)	[3]3,410	(3)	50.0	(Z)	21.7	2.1	0.2	26.6	42.7	12.0	11,730	873	2.5	31.3	24.3	6.2
Homewood (part)	[3]6,179	(3)	52.1	0.2	23.5	4.2	0.8	37.4	49.3	12.6	14,144	1,702	4.8	21.2	43.8	1.3
Lansing (part)	[3]22,898	(3)	50.9	0.2	22.6	14.6	1.5	28.3	42.9	12.3	12,951	6,090	4.4	23.1	34.5	2.3
Markham (part)	[3]5,112	(3)	51.8	93.1	3.1	2.8	0.2	20.5	40.9	11.6	12,315	1,033	4.3	26.8	27.8	4.5
Oak Lawn	60,350	119.5	51.5	(Z)	27.8	37.3	4.5	28.3	43.9	12.3	13,825	14,868	3.0	20.1	41.5	2.6
Riverdale	15,882	31.6	52.4	0.3	24.6	11.5	1.7	32.0	45.3	12.3	12,522	4,816	3.7	27.9	32.6	1.4
South Holland	22,476	129.8	50.6	0.3	25.6	13.1	1.1	26.1	42.0	12.4	14,495	5,479	1.6	14.7	46.5	1.3
DISTRICT 4																
Bellwood (part)	[3]10,682	(3)	52.0	(Z)	32.1	7.0	0.7	30.7	44.9	12.1	13,096	2,920	1.9	22.7	33.7	2.7
Blue Island (part)	[3]1,084	(3)	53.1	71.7	10.3	0.7	0.1	32.5	47.3	10.8	12,500	255	15.3	22.0	28.6	3.6
Bridgeview	12,524	70.7	50.6	(Z)	20.0	7.3	0.4	23.3	36.6	12.0	11,908	3,113	3.8	27.6	22.9	2.2
Brookfield (part)	[3]18,353	(3)	51.4	0.1	33.1	12.9	1.9	34.1	47.3	12.2	12,883	5,162	3.7	26.2	35.2	2.0
Harvey (part)	[3]1,278	(3)	48.0	9.4	11.4	0.9	0.1	31.1	45.0	11.4	13,281	358	3.9	17.0	36.9	4.8
Hazel Crest (part)	[3]6,983	(3)	50.2	(Z)	16.1	3.8	0.2	21.3	39.0	12.8	15,918	1,647	1.5	10.6	54.3	2.6
Hickory Hills	13,287	386.7	49.6	(Z)	23.6	7.8	0.4	24.2	36.1	12.4	12,776	3,409	2.8	23.4	33.4	1.7
Hinsdale (part)	[3]2,303	(3)	50.8	(Z)	22.0	1.5	0.1	32.7	46.9	14.2	18,500	640	1.4	12.0	58.7	0.9
Homewood (part)	[3]12,754	(3)	51.5	(Z)	23.6	8.0	0.9	31.8	45.6	12.9	16,816	3,382	1.8	10.9	57.5	2.6
La Grange Park	15,644	13.3	53.6	0.3	30.3	11.0	1.8	35.8	47.9	12.8	15,235	4,274	1.5	17.7	50.8	1.4
La Grange	16,805	9.7	52.6	6.2	17.4	11.3	1.7	33.8	46.9	12.9	16,542	4,457	2.9	14.9	55.8	1.5
Lyons (part)[2]	[3]10,711	(3)	50.6	0.1	35.6	7.4	0.9	31.3	43.8	11.6	11,988	3,009	3.1	30.3	27.3	2.9
Markham (part)	[3]10,551	(3)	49.4	30.4	10.4	5.5	0.3	19.6	39.6	12.1	11,888	2,365	3.0	31.2	29.0	3.1
Midlothian	15,980	141.3	50.8	1.2	17.0	9.0	0.8	23.0	38.8	12.2	12,347	3,688	2.7	24.8	27.0	2.8
Oak Forest	17,853	379.9	49.8	(Z)	16.1	9.9	0.5	22.8	34.0	12.5	12,948	4,348	1.7	20.6	33.4	2.0
Park Forest (part)	[3]21,976	(3)	50.5	2.4	18.4	12.7	0.8	24.6	39.5	13.3	14,517	5,598	2.3	18.5	46.9	2.8
South Stickney	29,862	(NA)	50.4	(Z)	25.6	17.4	1.3	25.0	40.8	11.8	12,510	7,187	3.2	23.9	29.2	2.9
Summit	11,472	11.5	50.4	19.3	26.8	7.5	0.7	26.6	39.9	10.3	10,280	2,863	7.4	40.4	20.2	4.3
Tinley Park	12,405	93.7	50.6	2.1	14.0	7.2	0.6	24.0	38.4	12.3	12,794	2,905	3.6	23.1	31.7	1.4
Westchester	19,999	10.7	51.5	0.1	34.7	13.5	1.5	37.4	47.9	12.4	15,805	5,543	1.6	13.4	53.4	1.7
Western Springs	12,106	12.1	51.6	0.1	22.7	7.8	1.0	34.7	46.9	14.0	19,497	3,313	1.2	10.1	67.4	1.3
Worth	11,945	46.4	50.5	0.1	20.1	7.2	0.6	24.6	37.9	12.1	12,476	3,091	3.3	25.6	31.0	2.9
DISTRICT 5																
Chicago (part)[2]	[3]465,990	(3)	52.2	31.1	30.2	304.9	41.6	28.7	44.3	10.2	9,881	115,397	9.6	41.2	19.6	4.7
DISTRICT 6																
Addison (part)	[3]6,244	(3)	49.6	(Z)	22.7	3.6	0.1	23.1	32.3	12.4	13,040	1,560	1.4	24.2	32.1	1.1
Bellwood (part)	[3]11,407	(3)	51.3	1.2	36.0	7.5	0.8	29.6	44.0	11.9	12,910	3,068	2.7	26.0	34.9	2.5
Bensenville (part)	[3]3,159	(3)	51.4	(Z)	26.6	1.8	0.2	24.8	39.6	12.2	12,785	795	1.9	26.5	29.8	2.8
Berwyn	52,558	-3.2	53.7	(Z)	45.2	40.4	8.9	42.2	51.1	11.5	11,832	15,157	4.6	31.8	29.6	2.2
Brookfield (part)	[3]1,805	(3)	52.3	(Z)	24.0	1.3	0.3	37.9	49.4	12.5	14,196	495	(Z)	20.8	44.8	2.7
Cicero	67,129	-3.0	51.6	(Z)	35.8	50.0	8.2	35.8	47.2	10.8	11,262	19,125	5.0	33.9	23.5	2.8
Elmwood Park	26,188	9.6	51.9	(Z)	43.1	19.1	2.8	33.5	45.7	12.1	13,029	7,529	4.8	24.7	37.8	2.7
Forest Park	15,488	7.1	52.8	(Z)	36.6	12.2	2.3	34.7	45.1	12.1	11,943	4,300	5.0	32.3	28.9	2.5
Franklin Park	20,469	11.9	50.1	0.4	33.7	13.7	1.2	29.3	42.8	12.1	12,834	5,347	2.5	22.3	33.8	4.7
Maywood	30,068	9.9	52.0	41.3	17.3	19.0	2.6	26.9	41.7	12.2	11,576	7,324	5.3	33.4	27.3	4.3
Melrose Park	22,729	1.9	50.6	0.6	37.6	15.7	1.7	29.5	42.0	12.0	12,122	6,229	5.4	29.7	30.7	2.2
Norridge	17,203	19.8	50.8	(Z)	39.8	11.4	1.1	32.2	44.7	12.1	13,997	4,580	2.7	19.5	42.6	1.6
Northlake (part)[2]	[3]14,184	(3)	50.1	0.2	27.0	9.4	0.7	27.3	40.9	11.8	12,571	3,543	2.9	27.3	34.2	3.7
Oak Park	62,587	2.3	54.9	0.3	30.2	45.2	10.2	35.2	48.6	12.8	13,823	16,145	4.0	23.5	43.0	2.3
Park Ridge (part)	[3]7,242	(3)	53.7	(Z)	36.1	4.9	0.8	34.7	46.8	12.6	14,962	1,886	2.1	14.8	49.7	2.1
River Forest	13,416	5.6	55.4	0.3	25.3	9.7	1.8	32.3	46.6	14.0	21,179	3,242	2.2	13.5	65.4	2.1
River Grove	11,494	35.5	51.6	(Z)	34.3	8.2	0.9	30.6	42.9	12.1	12,479	3,277	3.4	25.8	32.8	2.8
Riverside (part)[2]	[3]10,391	(3)	52.7	(Z)	32.1	7.4	1.4	37.5	49.1	12.9	16,352	2,882	3.1	16.9	54.8	1.7
Schiller Park	12,749	123.5	50.1	0.3	25.4	8.9	0.4	24.4	31.9	12.2	12,696	2,996	2.9	23.5	30.0	1.3

See footnotes at end of table.

Population Characteristics for Places With 10,000 or More Inhabitants, by Congressional Districts: 1970

Place and congressional district	Total population	Change, 1960-1970	Female	Negro	Foreign stock	18 years and over	65 years and over	Median age: Entire population	Median age: Voting-age population	Median school years completed[1]	Median family income in 1969	Number of families: Total	Number of families: With income of— Less than $3,000	$3,000-$10,000	$15,000 or more	Unemployed civilian labor force
		Percent	Percent	Percent	Percent	1,000	1,000	Years	Years	Years	Dollars		Percent	Percent	Percent	Percent
DISTRICT 7																
Chicago (part)[2]	[3]464,283	(3)	51.2	54.9	22.0	275.2	32.3	23.3	39.3	9.7	7,536	98,741	16.5	50.2	13.3	6.7
DISTRICT 8																
Chicago (part)[2]	[3]459,902	(3)	51.6	18.1	35.3	308.7	46.2	29.1	42.8	10.1	9,867	115,728	9.1	41.8	19.6	4.6
DISTRICT 9																
Chicago (part)[2]	[3]463,991	(3)	53.1	4.7	41.0	363.8	71.5	34.6	44.7	12.3	10,966	112,060	7.7	36.3	28.8	3.5
DISTRICT 10																
Des Plaines (part)	[3]44,750	(3)	51.1	(Z)	26.2	28.8	3.1	29.4	43.1	12.4	13,794	11,693	2.6	19.1	40.8	2.1
Evanston	79,910	0.7	54.5	16.1	26.7	59.4	11.3	32.0	43.3	13.2	13,933	19,910	4.1	25.9	44.4	3.1
Glencoe	10,620	0.7	51.5	5.3	31.5	6.7	0.9	34.7	46.9	15.6	29,292	2,697	2.1	9.1	76.6	2.5
Glenview	24,970	37.2	51.3	(Z)	23.6	15.8	1.7	31.2	45.5	13.5	19,137	6,455	2.3	9.9	64.4	2.0
Lincolnwood	12,934	10.1	51.2	0.4	51.4	9.1	1.1	38.1	48.3	12.9	21,361	3,655	2.5	11.4	71.2	2.1
Morton Grove	26,388	28.4	50.4	(Z)	34.6	16.2	1.4	29.7	43.6	12.6	16,487	6,681	2.3	12.5	56.1	2.0
Niles	31,492	54.1	51.2	0.1	37.7	20.5	2.2	29.9	43.2	12.3	14,159	8,204	2.0	17.0	44.2	1.8
Northbrook	27,222	134.6	50.4	0.1	22.4	15.3	1.3	26.0	40.9	14.3	19,994	6,531	1.5	8.0	69.5	1.4
Park Ridge (part)	[3]35,158	(3)	52.0	(Z)	29.6	23.2	3.3	34.8	47.2	12.9	17,997	9,154	1.9	12.4	61.7	1.9
Skokie	68,597	15.6	51.2	0.1	43.9	46.4	5.2	33.5	45.7	12.8	16,415	19,145	2.5	15.1	55.0	2.3
Wilmette	32,137	13.7	52.0	0.2	25.7	20.1	3.1	32.1	46.3	15.2	21,758	8,062	2.6	10.7	71.6	2.7
Winnetka	14,108	5.7	52.9	0.7	20.9	8.7	1.4	33.3	47.8	16.3	28,685	3,476	1.6	8.3	79.2	1.7
DISTRICT 11																
Chicago (part)[2]	[3]461,079	(3)	52.8	0.2	46.6	339.9	65.0	37.6	48.7	11.5	12,005	129,013	5.3	29.9	30.9	2.6
DISTRICT 12																
Arlington Heights	62,905	132.7	50.9	0.1	18.3	37.0	2.9	25.8	40.4	13.0	17,032	15,672	1.6	10.9	59.0	1.8
Buffalo Grove	11,838	690.8	50.0	(Z)	16.6	6.0	0.2	19.5	34.2	12.9	14,833	2,772	1.4	7.8	48.3	1.8
Deerfield (part)[2]	[3]18,936	(3)	50.0	0.2	19.9	10.6	0.7	25.9	41.8	14.9	20,030	4,671	2.7	9.0	69.6	2.0
Des Plaines (part)	[3]12,609	(3)	50.2	0.1	23.9	7.6	0.4	25.6	37.4	12.6	15,031	3,115	1.3	13.4	50.1	2.5
Elgin (part)	[3]5,368	(3)	50.8	2.0	17.8	3.5	0.4	28.1	41.2	12.2	12,658	1,439	2.5	24.3	31.5	2.5
Elk Grove Village	24,266	271.0	50.0	0.1	16.3	12.9	0.5	21.8	37.2	12.7	14,155	5,724	1.4	12.6	42.9	1.9
Hanover Park (part)[2]	[3]11,737	(3)	50.1	(Z)	16.0	5.8	0.1	17.6	32.2	12.4	12,952	2,650	1.5	17.1	28.4	3.9
Highland Park	32,057	26.4	51.1	1.7	31.7	20.3	2.3	28.9	42.7	14.2	20,726	7,973	2.2	12.1	67.3	2.1
Hoffman Estates	22,443	168.1	49.9	(Z)	17.1	11.6	0.4	19.4	36.0	12.7	14,548	5,085	1.6	13.9	46.5	2.2
Lake Forest (part)	[3]6,735	(3)	53.9	0.5	15.3	4.2	0.4	25.6	42.8	15.4	25,263	1,534	2.4	6.5	82.4	2.7
Libertyville	11,732	36.5	51.4	(Z)	16.9	7.0	0.8	27.2	42.8	12.8	14,489	2,925	3.2	17.3	46.2	2.3
Mount Prospect	37,081	85.1	50.9	0.1	22.3	22.2	1.8	27.1	42.2	12.7	16,501	9,335	1.8	11.8	56.4	2.3
Mundelein (part)	[3]7,953	(3)	48.6	0.7	16.7	4.8	0.3	23.9	38.1	12.3	12,885	1,876	4.5	21.3	31.4	3.4
Palatine	25,919	125.2	50.8	0.1	18.0	14.5	1.1	23.4	39.9	12.8	16,072	6,206	2.1	12.5	54.6	2.2
Prospect Heights	13,202	(NA)	50.5	(Z)	23.6	7.8	0.5	26.4	40.6	12.7	15,992	3,290	2.5	10.4	54.3	2.1
Rolling Meadows	18,988	76.3	50.4	0.3	16.5	11.2	0.4	23.6	34.2	12.6	13,341	4,757	1.9	20.1	37.4	1.7
Schaumburg (part)[2]	[3]18,402	(3)	49.8	(Z)	19.8	10.1	0.4	24.3	33.9	12.6	13,896	4,634	2.6	13.6	39.8	1.4
Streamwood	18,203	277.0	49.3	(Z)	14.0	9.0	0.2	17.5	33.4	12.3	12,481	4,104	1.3	20.0	27.3	2.9
Wheeling	14,658	105.7	50.4	(Z)	19.2	8.4	0.6	23.6	36.9	12.4	13,396	3,581	2.2	21.1	38.0	2.2
DISTRICT 13																
Carpentersville	23,989	38.1	49.8	(Z)	15.5	12.6	0.5	19.7	36.1	12.1	12,489	5,459	3.1	24.3	28.2	2.4
Crystal Lake	14,366	74.9	51.2	(Z)	18.1	8.6	1.0	25.9	40.8	12.6	13,724	3,584	4.1	21.1	41.6	2.7
Elgin (part)	[3]50,318	(3)	53.2	5.0	17.8	35.5	7.1	32.0	45.9	12.1	11,428	12,406	4.4	33.4	26.8	3.4
Lake Forest (part)	[3]8,773	(3)	53.4	3.2	20.2	6.2	1.0	29.2	45.0	13.8	19,857	1,957	2.7	15.5	61.3	2.9
Mundelein (part)	[3]8,164	(3)	50.1	(Z)	16.7	4.2	0.2	19.0	39.3	12.5	14,804	1,823	1.6	12.1	48.4	3.0
North Chicago	47,215	106.1	25.3	16.6	12.9	35.7	1.5	20.0	21.3	12.1	8,898	5,385	5.5	52.6	15.2	4.3
St. Charles	12,907	39.5	51.4	(Z)	22.6	8.3	1.1	27.7	41.7	12.4	13,093	3,285	2.7	21.4	34.6	2.0
Waukegan	65,179	17.1	51.8	12.8	23.4	42.4	5.3	27.6	41.8	12.2	11,472	16,809	5.5	33.8	28.0	3.3
Woodstock (part)	[3]8,346	(3)	53.3	0.4	19.1	5.6	1.1	30.9	48.0	12.2	11,601	2,160	3.6	33.1	24.7	3.4
Zion	17,291	44.6	50.8	13.3	10.3	10.3	1.2	23.4	36.6	11.8	10,302	4,174	5.6	42.2	19.4	4.2

See footnotes at end of table.

Population Characteristics for Places With 10,000 or More Inhabitants, by Congressional Districts: 1970

Place and congressional district	Total population	Change, 1960-1970	Female	Negro	Foreign stock	18 years and over	65 years and over	Median age: Entire population	Median age: Voting-age population	Median school years completed[1]	Median family income in 1969	Number of families: Total	Number of families: With income of– Less than $3,000	Number of families: With income of– $3,000-$10,000	Number of families: With income of– $15,000 or more	Unemployed civilian labor force
		Percent	Percent	Percent	Percent	1,000	1,000	Years	Years	Years	Dollars		Percent	Percent	Percent	Percent
DISTRICT 14																
Addison (part)	[3]18,220	([3])	50.0	(2)	22.9	10.4	0.5	23.1	34.9	12.4	13,397	4,526	2.7	18.6	35.6	2.5
Bensenville (part)	[3]9,711	([3])	50.5	(2)	25.4	6.0	0.7	27.7	42.6	12.3	13,608	2,462	3.8	20.3	39.8	2.6
Downers Grove	32,719	54.8	50.7	0.2	20.5	21.1	2.4	28.5	41.8	12.7	14,524	8,830	2.8	18.2	46.9	1.8
Elmhurst	50,484	36.6	51.5	0.3	25.0	32.2	4.1	29.6	44.9	12.7	14,955	12,911	2.0	15.6	49.7	1.7
Glendale Heights	11,413	1,000+	49.8	0.1	17.5	5.6	0.1	17.2	33.4	12.3	12,925	2,479	1.0	17.3	30.8	2.1
Glen Ellyn	21,834	37.2	51.7	0.2	17.4	13.2	1.4	27.5	42.9	13.8	17,683	5,526	1.6	14.5	61.6	1.8
Hinsdale (part)	[3]13,689	([3])	52.6	0.5	20.8	8.8	1.2	33.3	46.3	14.3	19,272	3,497	1.4	13.8	64.9	1.7
Lombard	35,992	59.5	50.9	(2)	20.4	21.4	1.8	25.7	41.0	12.6	14,088	8,872	2.4	16.9	43.2	2.3
Naperville	23,864	84.7	50.8	0.1	15.8	14.2	1.3	24.4	40.9	13.1	16,816	5,673	2.5	14.7	57.9	1.9
Villa Park	25,813	27.0	50.9	0.1	23.2	15.8	1.5	26.3	41.4	12.4	13,615	6,475	3.3	18.9	39.5	2.7
West Chicago	10,309	47.5	50.4	0.3	19.6	6.2	0.6	24.2	38.3	12.3	12,886	2,570	2.3	26.7	32.5	3.0
Wheaton	31,419	28.1	51.6	1.8	17.5	19.9	2.2	25.3	40.3	13.2	15,057	7,348	3.0	19.0	50.2	1.6
Woodridge	11,034	1,000+	49.4	0.7	19.1	5.5	0.1	18.0	34.3	12.7	13,859	2,560	1.7	12.5	37.0	1.3
DISTRICT 15																
Aurora	74,280	16.4	51.4	6.6	17.7	47.9	7.2	26.5	41.4	12.1	11,274	18,638	3.6	36.0	24.7	2.8
De Kalb	32,927	78.2	53.3	1.8	13.9	26.5	1.7	21.0	22.5	12.8	10,867	5,400	5.6	38.1	27.6	4.3
La Salle	10,736	-9.8	52.7	0.1	25.3	7.6	1.7	37.1	50.0	10.8	9,263	2,839	9.5	46.0	11.3	3.7
Ottawa	18,606	-3.6	52.3	0.8	16.4	12.2	2.4	31.3	47.0	12.1	10,655	4,770	7.5	36.4	18.8	4.3
Peru	11,744	12.5	51.2	(2)	20.3	7.9	1.4	32.1	46.7	12.1	10,232	3,093	9.2	38.4	17.9	2.7
Streator	15,589	-7.5	52.9	1.5	18.4	10.3	2.1	31.7	48.0	11.1	9,693	4,002	7.7	45.1	12.9	3.9
DISTRICT 16																
Belvidere	14,065	25.3	50.9	0.6	12.4	9.3	1.4	27.5	41.4	12.2	11,206	3,704	6.7	34.0	22.6	4.2
Dixon	18,149	-7.2	50.7	4.7	9.0	12.6	2.1	30.0	43.9	12.1	10,004	3,377	8.5	41.5	18.5	4.9
Freeport	27,740	4.2	53.4	8.0	10.6	18.5	3.7	30.8	46.5	12.1	10,360	7,193	6.4	40.8	17.6	3.1
Loves Park	12,130	36.4	50.6	(2)	12.3	7.5	0.7	25.7	39.2	12.1	11,436	3,220	4.9	29.2	22.2	3.8
North Park	15,673	(NA)	49.3	1.2	7.8	8.7	0.5	22.1	36.1	11.0	10,886	3,860	3.7	37.9	15.5	4.5
Rockford	147,224	16.3	52.1	8.3	19.6	96.6	15.6	28.4	43.3	12.1	10,933	38,230	7.2	35.3	23.4	4.3
Woodstock (part)	[3]1,864	([3])	50.8	(Z)	17.6	1.1	0.1	24.6	40.4	12.4	11,795	488	3.3	32.4	17.4	4.0
DISTRICT 17																
Chicago Heights	40,860	19.1	51.2	17.5	24.8	25.2	3.0	25.9	41.5	12.0	11,154	10,036	7.5	34.0	27.3	3.9
Joliet	78,675	20.4	52.0	12.0	23.1	52.1	8.8	29.1	44.8	12.0	11,230	19,938	5.9	34.8	27.7	3.7
Kankakee	30,898	11.8	52.8	13.6	11.1	20.5	3.7	30.1	45.9	12.1	10,444	7,962	8.1	38.9	22.5	3.4
Lansing (part)	[3]2,825	([3])	50.8	(2)	17.7	1.6	0.1	25.5	38.1	12.5	13,866	698	1.4	11.9	38.3	1.0
Park Forest (part)	[3]8,682	([3])	49.8	2.8	19.0	4.9	0.2	23.4	33.5	12.9	12,549	2,273	2.2	23.0	34.1	2.6
Romeoville	12,679	254.6	50.4	(2)	11.0	6.1	0.1	17.1	34.9	12.0	12,563	2,743	2.7	17.4	25.7	2.6
DISTRICT 18																
East Peoria	18,528	49.9	50.3	0.2	5.8	12.1	1.3	28.7	42.2	11.7	10,404	5,090	5.4	41.1	19.0	3.8
Galesburg	36,288	-2.6	52.6	4.9	10.8	25.4	5.3	32.4	46.4	12.2	9,851	9,037	7.7	43.3	17.0	3.7
Morton	10,514	95.7	52.3	(2)	10.4	6.5	0.9	27.5	41.4	12.5	13,018	2,728	2.1	26.1	36.4	2.1
Pekin	31,295	11.5	51.6	(2)	8.3	20.5	3.0	29.4	43.3	12.1	10,663	8,476	5.3	39.4	19.5	3.5
Peoria	126,956	23.1	52.5	11.4	10.8	84.9	14.0	28.5	43.9	12.2	10,665	31,725	7.9	37.5	24.8	3.9
DISTRICT 19																
Canton	14,237	4.6	52.2	0.7	7.1	10.1	2.1	33.9	47.7	12.1	9,437	3,900	11.9	42.7	13.7	3.5
East Moline	20,765	24.5	50.7	8.3	16.8	13.3	1.9	29.0	43.6	12.0	10,658	5,113	6.9	37.9	21.2	4.0
Kewanee	15,933	-3.4	52.8	4.0	18.9	11.0	2.6	35.2	49.6	11.7	8,796	4,304	7.1	53.1	11.7	4.3
Macomb	19,653	61.9	51.3	1.5	5.1	16.2	1.6	20.8	22.0	12.6	9,878	3,253	10.2	39.9	22.6	3.8
Moline	46,337	8.3	52.2	1.0	20.1	31.2	5.3	31.2	45.7	12.3	11,026	12,182	5.8	36.9	24.3	4.8
Monmouth	11,028	6.3	51.7	2.8	6.8	7.8	1.5	27.5	42.7	12.2	8,732	2,702	11.1	50.1	11.4	3.4
Rock Falls	10,292	0.3	51.7	0.6	11.5	6.3	0.9	26.0	42.8	10.4	10,145	2,517	10.3	38.6	15.5	6.3
Rock Island	50,275	-3.3	52.4	10.0	13.2	34.0	5.8	30.2	45.9	12.2	10,490	12,872	8.4	38.3	24.1	6.1
Sterling	16,121	2.7	52.3	1.2	14.3	10.2	1.7	27.7	44.0	12.2	10,302	4,110	7.1	40.3	19.5	4.2
DISTRICT 20																
Alton	39,681	-7.8	53.6	16.1	6.6	26.4	5.2	32.1	47.6	11.4	9,598	10,173	9.7	43.8	17.3	6.1
Jacksonville	20,543	-5.2	53.5	5.0	5.3	14.8	3.3	31.7	46.2	12.2	9,766	4,481	8.5	43.5	17.0	2.1
Quincy	45,266	3.4	52.8	3.2	6.0	31.8	7.4	33.1	47.8	12.1	8,871	11,285	11.5	47.4	13.7	5.7
Springfield	91,563	10.2	54.9	8.1	12.3	62.2	12.2	31.8	46.8	12.2	10,339	23,132	6.5	41.1	23.1	3.1

See footnotes at end of table.

Population Characteristics for Places With 10,000 or More Inhabitants, by Congressional Districts: 1970

Place and congressional district	Total population	Change, 1960-1970	Female	Negro	Foreign stock	18 years and over	65 years and over	Median age: Entire population	Median age: Voting-age population	Median school years completed[1]	Median family income in 1969	Number of families: Total	Number of families: With income of— Less than $3,000	$3,000-$10,000	$15,000 or more	Unemployed civilian labor force
		Percent	Percent	Percent	Percent	1,000	1,000	Years	Years	Years	Dollars		Percent	Percent	Percent	Percent
DISTRICT 21																
Bloomington	39,964	10.3	53.7	3.9	9.6	27.7	4.9	27.7	41.8	12.3	10,106	10,008	7.5	41.7	21.0	3.7
Champaign	56,633	14.0	47.2	9.4	8.3	42.3	3.9	22.8	29.5	12.8	11,317	11,614	7.3	33.5	27.9	3.3
Decatur	90,724	15.9	52.9	10.8	6.4	60.4	10.8	29.9	45.1	12.1	10,234	23,763	8.1	40.3	21.8	4.3
Lincoln	17,558	4.1	54.1	2.3	7.6	12.3	2.2	29.4	43.0	12.1	9,430	4,028	6.5	47.8	14.2	3.3
Normal	26,351	97.6	55.2	1.6	6.3	19.8	1.4	20.8	24.1	12.9	11,997	4,737	4.6	31.9	31.3	3.0
Rantoul	25,664	15.6	40.1	7.9	12.4	16.7	0.4	20.5	26.5	12.5	7,429	5,389	7.0	62.0	10.8	7.3
Urbana	32,763	20.2	51.9	8.1	13.4	25.7	2.4	22.6	27.0	13.8	10,043	6,592	8.0	41.8	28.6	4.3
DISTRICT 22																
Charleston	16,320	56.3	53.8	0.8	4.2	13.0	1.5	21.4	24.6	12.5	8,911	3,135	12.1	44.5	18.1	3.9
Danville	42,686	1.7	52.9	12.6	7.0	28.8	5.5	31.9	46.7	12.0	9,659	11,113	8.9	44.1	19.3	5.0
Mattoon	19,516	3.1	53.0	0.8	3.4	13.4	2.7	32.1	45.7	12.1	9,401	5,119	7.7	47.6	15.4	4.9
Taylorville	10,789	20.9	54.2	0.8	9.3	7.3	1.7	34.0	48.9	12.1	9,611	2,903	9.7	44.0	13.7	2.0
DISTRICT 23																
Belleville	41,914	11.9	53.8	0.7	10.4	29.1	6.0	33.5	47.6	11.6	10,531	10,995	6.3	39.7	23.4	4.3
Cahokia	20,658	30.5	49.6	0.3	4.6	11.8	0.6	21.4	38.2	11.0	10,689	4,919	3.4	39.1	16.5	5.0
Centreville	11,319	-10.9	52.1	71.9	2.9	6.4	0.8	21.9	41.8	9.5	7,182	2,430	21.5	48.5	9.9	13.0
Collinsville	18,099	25.0	52.0	1.8	14.5	12.1	2.0	30.8	45.4	12.0	10,468	4,861	6.3	40.2	20.4	4.8
East St. Louis	69,957	-14.3	54.3	69.1	4.5	41.7	7.4	24.7	45.6	9.4	6,645	16,262	24.1	47.6	8.7	10.3
Edwardsville	11,072	10.7	53.1	4.9	9.4	7.8	1.6	33.1	46.6	12.3	11,017	2,947	5.6	38.1	26.8	3.9
Granite City	40,492	0.9	51.9	(Z)	10.3	25.7	3.5	28.1	43.3	11.0	10,330	10,749	6.9	40.5	18.0	5.5
Wood River	13,188	12.8	51.8	(Z)	7.6	8.9	1.2	29.1	42.8	12.0	10,021	3,638	6.0	43.8	15.9	7.4
DISTRICT 24																
Carbondale	22,816	55.5	47.1	12.6	8.2	18.4	1.4	21.7	23.7	13.8	8,734	3,786	12.6	43.8	22.3	5.7
Centralia	15,055	9.4	54.1	9.1	5.1	10.5	2.3	35.1	48.2	12.0	8,536	4,130	9.5	49.5	13.2	4.3
Marion	11,676	4.0	53.8	2.7	2.9	8.1	1.9	35.0	48.0	12.1	8,230	3,265	16.6	45.6	13.2	4.9
Mount Vernon	16,067	2.7	53.3	7.5	3.3	11.0	2.5	33.9	49.2	11.5	7,914	4,414	14.3	48.7	15.1	6.7
Murphysboro	9,974	15.5	54.7	8.9	4.1	7.1	1.7	33.6	48.7	10.8	7,218	2,701	16.4	52.5	8.7	3.9

NA Not available. Z Less than 0.05 percent.
[1] Persons 25 years and over.
[2] Parts with less than 1,000 population in a congressional district omitted.
[3] For total 1970 population and percent change, 1960-1970, see table below.

Cities in more than one congressional district	Congressional districts	Total 1970 population	Percent change, 1960-1970	Cities in more than one congessional district	Congressional districts	Total 1970 population	Percent change, 1960-1970
Chicago	1-3, 5-9, 11	3,366,978	-5.2	Homewood	3, 4	18,933	41.1
Addison	6, 14	24,464	263.2	Lake Forest	12, 13	15,508	46.4
Bellwood	4, 6	22,089	6.6	Lansing	3, 17	25,723	42.6
Bensenville	6, 14	12,870	40.4	Lyons	4, 6	11,062	12.0
Blue Island	3, 4	22,988	17.0				
Brookfield	4, 6	20,158	-0.7	Markham	3, 4	15,663	36.6
Deerfield	10, 12	18,970	60.8	Mundelein	12, 13	16,117	53.2
Des Plaines	10, 12	57,359	64.1	Northlake	6, 14	14,203	15.4
Elgin	12, 13	55,686	12.6	Park Forest	4, 17	30,658	2.2
Hanover Park	12, 14	11,912	1,000+	Park Ridge	6, 10	42,400	30.0
Harvey	3, 4	35,021	19.1	Riverside	4, 6	10,490	7.0
Hazel Crest	3, 4	10,393	66.5	Schaumburg	12, 14	18,578	1,000+
Hinsdale	4, 14	15,992	23.8	Woodstock	13, 16	10,210	14.9

Map of Congressional Districts, Counties, and Selected Cities

(11 Districts)

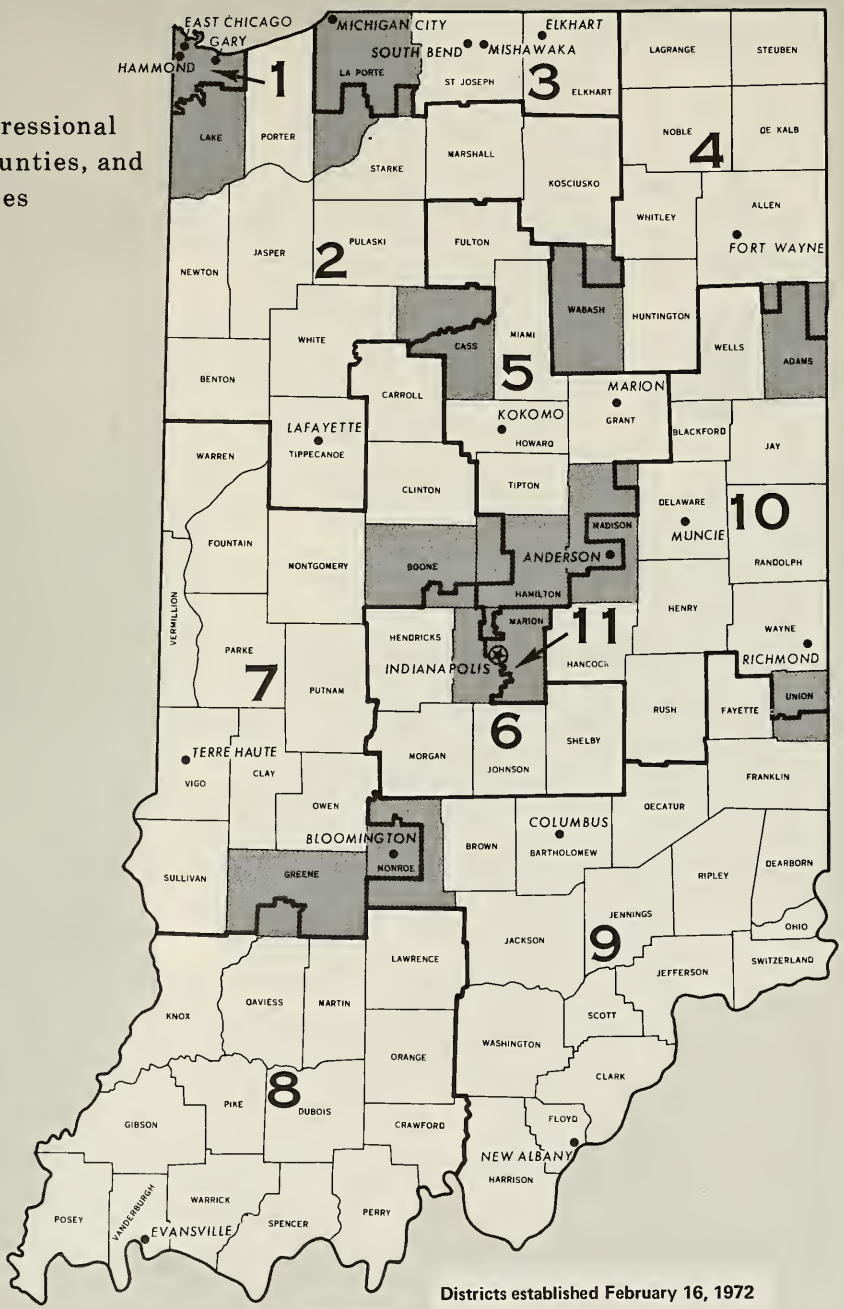

Districts established February 16, 1972

U.S. DEPARTMENT OF COMMERCE
SOCIAL AND ECONOMIC STATISTICS ADMINISTRATION
BUREAU OF THE CENSUS

County with two or more Congressional Districts. See inset maps.

ADAMS COUNTY

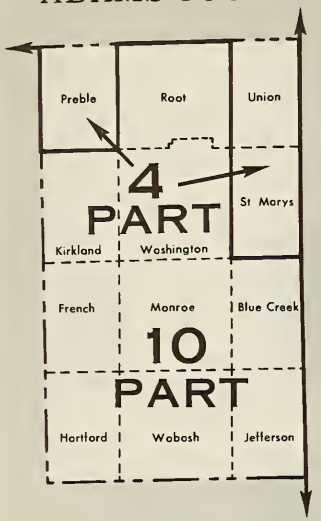

CASS COUNTY

GREENE AND MONROE COUNTIES

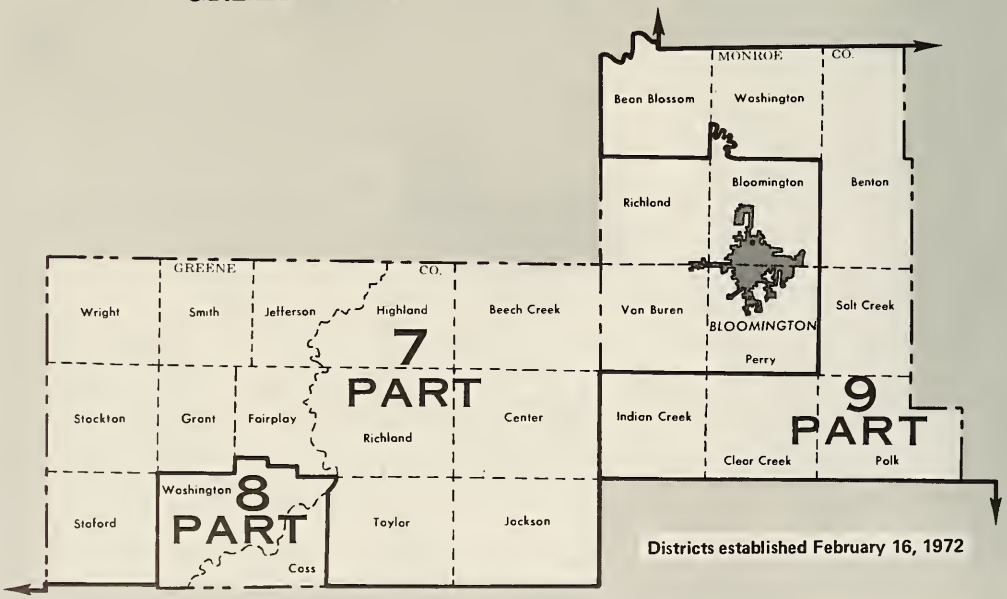

Districts established February 16, 1972

U.S. DEPARTMENT OF COMMERCE
SOCIAL AND ECONOMIC STATISTICS ADMINISTRATION
BUREAU OF THE CENSUS

BOONE, HAMILTON, AND MADISON COUNTIES

Districts established February 16, 1972

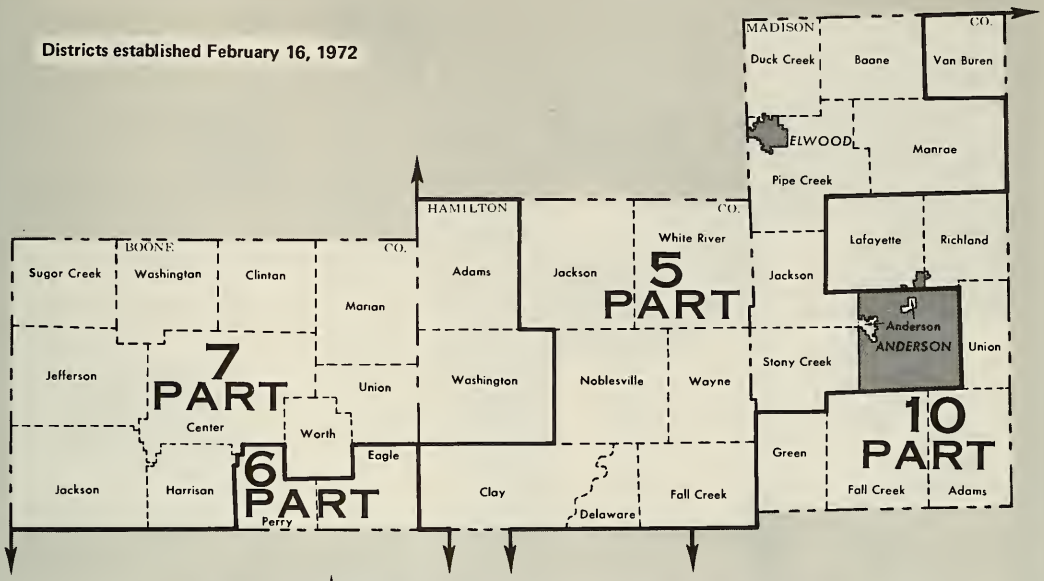

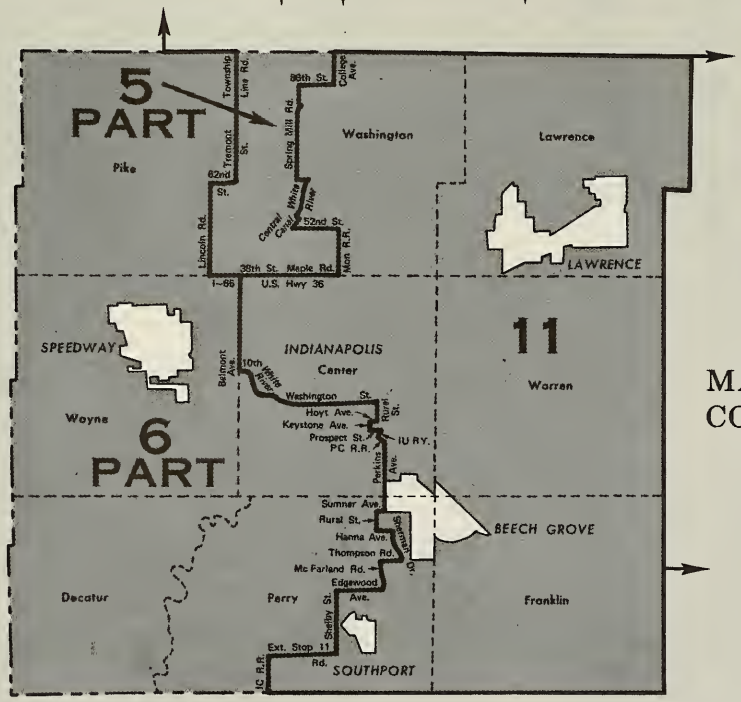

MARION COUNTY

U.S. DEPARTMENT OF COMMERCE
SOCIAL AND ECONOMIC STATISTICS ADMINISTRATION
BUREAU OF THE CENSUS

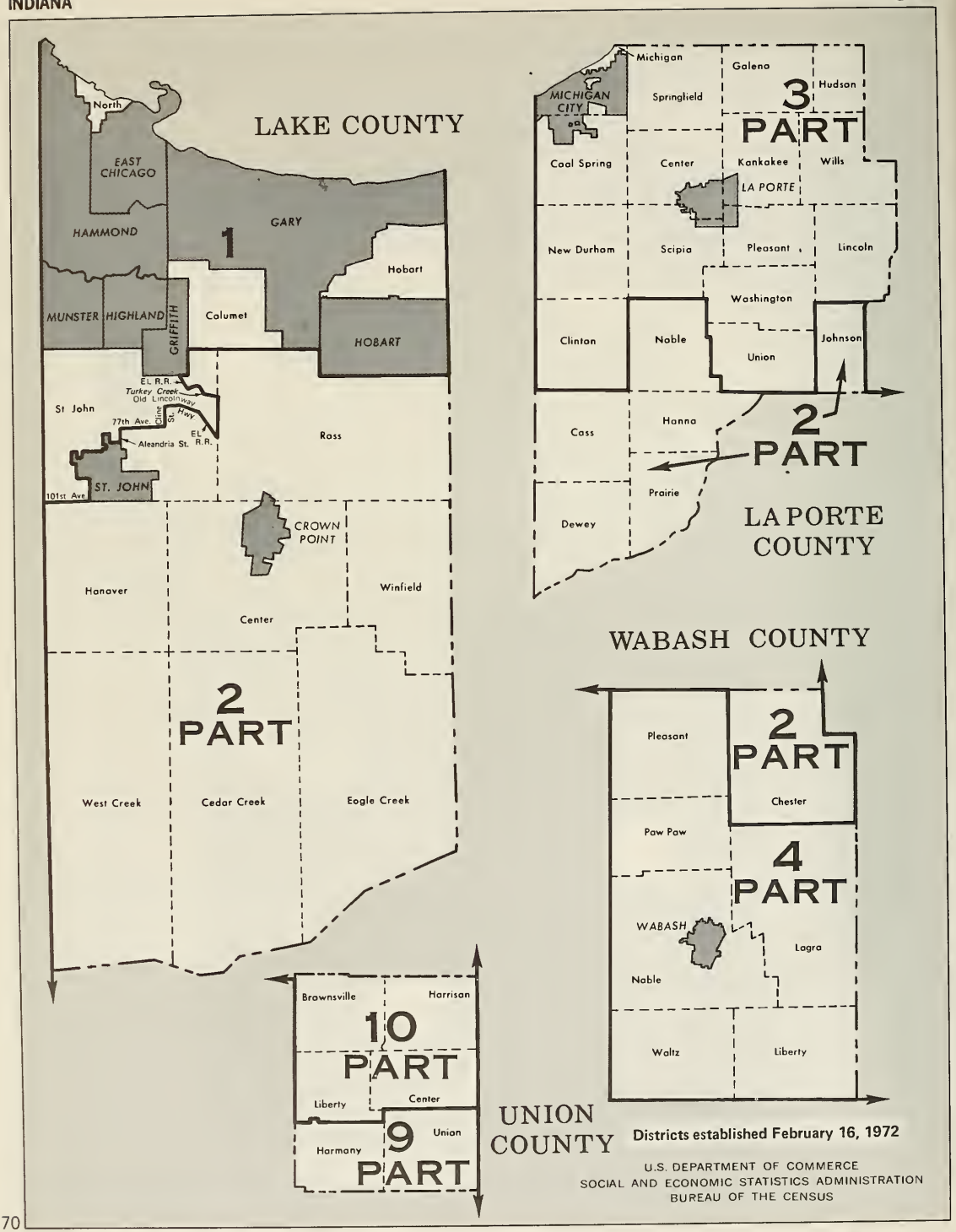
LAKE COUNTY
North
EAST CHICAGO
HAMMOND
GARY
1
Hobart
MUNSTER
HIGHLAND
GRIFFITH
Calumet
HOBART
EL R.R.
Turkey Creek
Old Lincoln Hwy
St John
77th Ave.
Cline
St. Hwy
EL R.R.
Aleandria St.
Ross
ST. JOHN
101st Ave.
CROWN POINT
Hanover
Center
Winfield
2
PART
West Creek
Cedar Creek
Eagle Creek
Michigan
Galena
Hudson
MICHIGAN CITY
Springfield
3
PART
Coal Spring
Center
Kankakee
Wills
LA PORTE
New Durham
Scipio
Pleasant
Lincoln
Washington
Clinton
Noble
Union
Johnson
Cass
Hanna
2
PART
Prairie
Dewey
LA PORTE COUNTY
WABASH COUNTY
Pleasant
2
PART
Chester
Paw Paw
4
PART
WABASH
Lagro
Noble
Waltz
Liberty
Brownsville
Harrison
10
PART
Liberty
Center
Union
Harmony
9
PART
UNION COUNTY
Districts established February 16, 1972
U.S. DEPARTMENT OF COMMERCE
SOCIAL AND ECONOMIC STATISTICS ADMINISTRATION
BUREAU OF THE CENSUS

Item No.	Item	State total	1st	2d	3d	4th	5th
	ELECTIONS *						
1	Vote cast for Representative, 1970	1,727,630	120,102	154,999	150,934	157,914	162,483
2	Democratic Party	878,841	77,818	72,511	90,474	80,846	77,067
3	Republican Party	848,789	42,284	82,488	60,460	77,068	85,416
4	Percent for party with most votes	50.9	64.8	53.2	59.9	51.2	52.6
5	Vote cast for Representative, 1968	2,039,233	170,146	184,346	181,579	183,190	186,508
6	Democratic Party	943,806	95,340	76,791	99,848	86,633	76,464
7	Republican Party	1,095,061	74,461	107,549	81,731	96,557	110,044
8	Percent for party with most votes	53.7	56.0	58.3	55.0	52.7	59.0
9	Vote cast for Representative, 1966	1,678,057	124,159	153,564	142,022	142,310	153,308
10	Democratic Party	779,580	72,202	64,824	75,433	54,561	69,907
11	Republican Party	897,113	51,957	88,740	66,589	87,749	83,274
12	Percent for party with most votes	53.5	58.2	57.8	53.1	61.7	54.3
13	Vote cast for President, 1968	2,123,697	184,966	191,685	187,751	188,004	192,801
14	Democratic Party	806,659	92,640	58,461	76,833	68,571	70,682
15	Republican Party	1,067,885	62,439	109,841	90,557	103,502	102,153
16	George C. Wallace Party	243,108	29,311	22,705	19,716	15,511	19,443
17	Percent for party with most votes	50.3	50.1	57.3	48.2	55.1	53.0
	CENSUS OF POPULATION, 1970						
18	Total population, 1970	5,193,669	471,761	472,460	471,849	472,678	471,921
19	Percent of State total	100.0	9.1	9.1	9.1	9.1	9.1
20	Total population, 1960	4,662,498	463,342	384,881	435,715	406,217	414,750
21	Percent change, 1960 to 1970	11.4	1.8	22.8	8.3	16.4	13.8
	Average population per district, 1970	472,152	(X)	(X)	(X)	(X)	(X)
22	Population above (+) or below (–) average	(X)	-391	+308	-303	+526	-231
23	Percent above (+) or below (–) average	(X)	-0.0828	+0.0652	-0.0641	+0.1114	-0.0489
24	Land area ... sq. mi.	36,097	163	5,539	1,366	3,253	2,471
25	Population per square mile, 1970	143.9	2,894.2	85.3	345.4	145.3	191.0
	SEX AND RESIDENCE						
26	Male	2,530,346	230,914	235,092	231,162	230,073	229,024
27	Female	2,663,323	240,847	237,370	240,693	242,606	242,901
28	Urban	3,371,010	469,105	224,490	356,107	287,253	304,736
29	Percent of total population	64.9	99.4	47.5	75.5	60.8	64.6
30	Rural nonfarm	1,448,069	2,532	197,266	97,251	137,057	137,367
31	Rural farm	374,590	124	50,704	18,490	48,369	29,818
32	Metropolitan (SMSA)	3,213,598	471,761	306,016	245,086	280,221	200,550
33	Percent of total population	61.9	100.0	64.8	51.9	59.3	42.5
34	Urban	2,595,628	471,761	199,524	215,788	233,996	163,762
35	Central cities	1,791,181	330,089	64,085	125,823	177,590	119,935
36	Outside central cities	804,447	141,672	135,439	89,965	56,406	43,827
37	Rural	617,970	-	106,492	29,298	46,225	36,788
38	Nonmetropolitan	1,980,071	-	166,444	226,762	192,457	271,371
	RACE AND NATIVITY						
39	White	4,825,434	358,042	469,453	440,601	452,123	440,824
40	Negro	356,379	112,026	1,724	29,924	19,465	29,890
41	Percent of total population	6.9	23.7	0.4	6.3	4.1	6.4
50A	Persons of Spanish heritage	67,188	34,282	5,508	4,021	4,408	3,929
50B	Percent of total population	1.3	7.3	1.2	0.9	0.9	0.8
60	Total foreign stock	351,258	96,648	43,602	61,234	27,581	20,675
61	Percent of total population	6.8	20.5	9.2	13.0	5.8	4.4
62	Foreign born	83,198	26,611	9,374	13,827	6,189	4,342
63	Native of foreign or mixed parentage	268,060	70,037	34,228	47,407	21,392	16,333
	Country of origin of foreign stock:						
70G	Germany	64,883	7,196	8,973	9,980	8,723	4,293
70O	Poland	34,590	14,388	3,038	12,290	1,049	882
70T	United Kingdom	30,039	3,560	3,503	3,407	2,392	3,025
	Mother tongue (other than English):						
80B	German	154,123	9,468	15,899	21,217	26,858	7,786
80E	Polish	47,795	18,443	4,542	19,418	1,259	797
80G	Spanish	49,388	29,204	3,403	2,655	2,867	2,396

– Represents zero. X Not applicable.
*Data for congressional districts reflect party vote for Representatives; not necessarily comparable as vote cast for individual candidates. See text.

Item No.	Item	State total	1st	2d	3d	4th	5th
	CENSUS OF POPULATION, 1970—Con.						
	AGE						
100	Under 5 years	455,421	43,039	41,485	41,074	44,066	41,957
101	5-13 years	968,889	94,479	88,467	84,531	90,587	89,241
102	14-15 years	217,926	21,948	19,287	19,777	20,263	19,245
103	16-17 years	204,991	20,202	17,877	19,653	18,842	18,345
104	18-20 years	277,803	22,880	32,583	26,453	23,390	21,957
105	21-24 years	322,225	27,420	33,097	28,220	29,621	28,414
106	25-34 years	636,579	55,545	59,832	54,814	58,428	59,875
107	35-44 years	585,242	55,635	51,290	55,108	52,283	54,605
108	45-54 years	577,596	57,652	49,184	55,298	50,854	53,602
109	55-61 years	332,556	30,080	27,671	31,665	29,415	29,924
110	62-64 years	120,148	10,023	10,028	10,992	10,424	10,300
111	65 years and over	494,293	32,858	41,661	44,270	44,506	44,460
112	18 years and over	3,346,442	292,093	305,346	306,820	298,921	303,137
113	White	3,135,709	228,576	303,018	289,639	288,252	285,489
114	Negro	202,533	62,333	1,378	16,267	9,987	16,923
115	18 years and over, Spanish heritage	34,457	17,344	2,701	2,177	2,224	2,010
116	Median age, total population ..... years	27.4	26.1	25.6	28.0	26.6	27.8
117	Median age, voting age population ..... years	42.5	42.2	40.3	43.0	42.3	42.6
	HOUSEHOLDS AND FAMILIES						
118	Number of households	1,612,325	140,210	140,363	145,291	145,281	148,580
119	Number of families	1,321,674	116,535	117,440	119,839	119,013	122,270
120	Number of unrelated individuals	425,725	29,094	46,234	38,830	35,009	35,490
121	Population in group quarters	135,819	2,089	21,476	13,945	10,174	10,555
122	Inmates of institutions	51,332	746	3,616	5,291	5,877	5,355
	MARITAL STATUS						
123	Male, 18 years old and over	1,588,929	140,370	149,421	147,073	141,576	142,885
124	Married (excludes separated)	1,204,229	102,720	109,496	109,645	109,293	112,223
125	Widowed	49,528	4,385	4,427	4,309	4,164	4,396
126	Divorced	53,820	5,586	3,529	4,589	4,115	5,651
127	Single	265,552	25,329	31,029	26,932	23,105	19,517
128	Female, 18 years old and over	1,757,513	151,725	155,924	159,741	157,346	160,251
129	Married (excludes separated)	1,200,940	102,228	109,736	108,953	108,697	112,013
130	Widowed	234,051	18,488	18,460	21,026	19,775	21,093
131	Divorced	82,952	7,873	4,994	7,069	6,880	8,683
132	Single	215,160	19,426	21,538	20,151	20,215	16,533
	EDUCATION						
133	Public school enrollment (ages 3-34)	1,211,611	117,970	114,043	106,695	106,917	114,546
134	Percent Negro	8.9	31.0	0.2	8.8	6.0	8.0
135	Nursery and kindergarten	87,954	9,471	9,332	8,591	9,647	8,479
136	Elementary (grades 1-8)	779,037	73,443	72,750	66,440	67,218	74,613
137	Secondary (grades 9-12)	344,620	35,056	31,961	31,664	30,052	31,454
138	Private school enrollment	138,974	18,191	9,800	16,445	20,704	8,285
139	Elementary (grades 1-8)	90,172	12,818	6,397	10,523	13,612	4,970
140	Secondary (grades 9-12)	27,109	3,589	1,593	3,649	4,556	1,455
141	College enrollment	169,553	9,618	30,202	14,338	12,023	11,000
142	Persons 25 years old and over	2,746,414	241,794	239,666	252,144	245,912	252,764
143	Completed 5 years of school or less	126,591	21,283	7,443	11,262	8,713	9,164
144	Completed 8 years of school	421,990	31,163	33,389	35,583	35,489	33,821
145	Completed 4 years of high school or more	1,454,177	113,344	141,776	132,774	142,036	144,017
146	Completed 4 years of college or more	228,676	14,585	25,100	21,867	20,676	24,815
147	Median years of school completed	12.1	11.6	12.2	12.1	12.2	12.2
	INCOME IN 1969						
	Families with income of—						
148	Less than $3,000	102,966	8,835	8,399	7,149	7,737	8,265
149	$3,000-$4,999	111,241	7,532	9,385	8,497	8,801	9,155
150	$5,000-$6,999	150,636	9,992	12,471	11,902	12,089	13,358
151	$7,000-$9,999	299,396	25,322	24,961	26,766	26,713	27,668
152	$10,000-$14,999	401,952	38,718	37,718	38,851	39,414	36,902
153	$15,000-$24,999	209,662	22,353	19,849	21,331	19,936	21,754
154	$25,000 or more	45,821	3,781	4,656	5,344	4,323	5,168
155	Percent families with $15,000 or more	19.3	22.4	20.9	22.3	20.4	22.0
156	Median family income	$9,966	$10,706	$10,377	$10,606	$10,443	$10,314
157	White	$10,096	$11,240	$10,386	$10,763	$10,517	$10,360
158	Negro	$7,904	$8,526	$7,542	$7,623	$8,242	$9,528
159	Unrelated individuals, median income[1]	$2,251	$3,571	$1,824	$2,408	$2,826	$2,512
160	Per capita income, all persons	$3,060	$3,106	$3,077	$3,279	$3,138	$3,282
	Families below—						
161	Low income level	98,035	9,318	7,634	6,611	7,216	7,902
162	Percent of all families	7.4	8.0	6.5	5.5	6.1	6.5
163	Percent with female heads	31.2	47.5	23.8	37.3	29.6	30.6
	Persons[2] below—						
164	Low income level	494,004	46,824	38,285	35,674	37,568	39,486
165	Percent related children under 18 years	34.3	42.3	30.8	33.5	34.3	34.0
166	Percent 65 years and over	25.3	15.8	24.4	25.9	26.2	26.6
167	Number of unrelated individuals	137,915	9,352	11,665	11,755	11,027	11,130

[1] 14 years old and over.
[2] Excludes inmates of institutions, members of the Armed Forces living in barracks, college students in dormitories, and unrelated individuals under 14 years.

Item No.	Item	State total	1st	2d	3d	4th	5th
	CENSUS OF POPULATION, 1970—Con.						
	VETERAN STATUS						
168	Civilian males, 18 years old and over	1,579,514	139,960	148,737	146,771	141,389	139,941
169	Veterans	710,662	65,754	61,881	65,822	62,220	65,685
170	Percent of total	45.0	47.0	41.6	44.8	44.0	46.9
171	Vietnam	116,503	10,866	10,738	9,976	10,935	10,631
172	Korea	140,141	12,838	12,496	12,711	12,723	12,799
173	World War II	308,553	30,512	25,492	30,122	25,324	28,114
174	World War I and other service	145,465	11,538	13,155	13,013	13,238	14,141
	EMPLOYMENT STATUS						
175	Total labor force, 16 years old and over	2,113,282	182,967	189,545	197,715	198,192	196,906
176	Armed Forces	9,848	427	715	329	201	2,983
177	Civilian	2,103,434	182,540	188,830	197,386	197,991	193,923
178	Employed	2,016,365	174,682	182,575	189,203	191,784	184,697
179	Unemployed	87,069	7,858	6,255	8,183	6,207	9,226
180	Percent of civilian labor force	4.1	4.3	3.3	4.1	3.1	4.8
181	Male civilian, 16 years old and over	1,321,041	120,734	122,572	122,871	121,617	119,291
182	Employed	1,278,128	117,198	119,481	118,846	118,442	114,938
183	Unemployed	42,913	3,536	3,091	4,025	3,175	4,353
184	Female civilian, 16 years old and over	782,393	61,806	66,258	74,515	76,374	74,632
185	Employed	738,237	57,484	63,094	70,357	73,342	69,759
186	Unemployed	44,156	4,322	3,164	4,158	3,032	4,873
	CLASS OF WORKER						
187	Private wage and salary workers	1,600,830	150,445	137,117	160,755	157,335	149,530
188	Government workers	255,621	18,160	26,614	16,846	18,646	20,986
189	Federal	55,743	2,631	2,533	2,569	3,235	5,378
190	State	64,650	2,215	11,546	2,348	3,485	3,492
191	Local	135,228	13,314	12,535	11,929	11,926	12,116
192	Self-employed workers	148,368	5,599	17,242	10,691	14,445	13,242
	INDUSTRY						
	Employed in—						
193	Manufacturing	723,205	81,898	55,787	75,314	71,089	75,516
194	Transportation, communications, and other public utilities	118,728	10,211	9,557	9,899	12,571	8,870
195	Construction	107,349	8,576	13,311	8,738	8,502	7,251
196	Agriculture, forestry, and fisheries	68,446	441	10,488	3,254	7,450	5,487
197	Mining	7,339	246	498	97	271	304
198	Wholesale and retail trade	385,652	29,516	33,302	38,272	38,464	32,956
199	Finance, insurance, and real estate	83,380	6,377	6,657	7,567	8,765	7,348
200	Business and repair services	42,265	3,172	3,978	4,186	4,347	3,095
201	Personal services	77,774	5,714	6,315	6,980	6,670	7,248
202	Professional and related services	316,054	22,546	37,064	29,115	27,799	28,831
203	Educational services	156,158	10,981	23,293	14,087	12,309	12,846
204	Public administration	75,433	5,119	4,626	5,004	4,963	6,675
	OCCUPATION						
	Male employed:						
205	White collar	426,751	28,651	39,589	43,760	42,904	39,906
206	Percent of total	33.4	24.4	33.1	36.8	26.2	34.7
207	Professional and technical workers	148,458	10,646	15,605	14,774	15,151	13,649
208	Managers and administrators	120,680	6,649	10,919	12,803	12,450	12,422
209	Salesworkers	74,318	4,104	6,212	7,629	7,521	7,262
210	Clerical workers	83,295	7,252	6,853	8,554	7,782	6,573
211	Blue collar	705,958	79,828	62,682	64,369	62,149	62,489
212	Craftsmen and foremen	299,989	37,041	29,984	26,400	25,606	25,486
213	Operatives	322,437	29,882	25,402	30,334	30,074	30,737
214	Nonfarm laborers	83,532	12,905	7,296	7,635	6,469	6,266
215	Service workers	88,974	8,515	8,309	8,441	7,420	7,928
216	Farmworkers	56,445	204	8,904	2,276	5,970	4,615
	Female employed:						
217	White collar	421,741	36,238	36,891	40,151	40,958	36,684
218	Percent of total	57.1	63.0	58.5	57.1	55.8	52.6
219	Professional and technical workers	99,648	8,355	9,920	8,835	9,429	9,445
220	Managers and administrators	23,107	1,652	2,034	1,939	2,123	2,155
221	Salesworkers	54,593	4,650	4,410	5,766	5,393	5,065
222	Clerical workers	244,393	21,581	20,527	23,611	24,013	20,019
223	Blue collar	155,529	8,131	11,475	16,193	17,661	18,410
224	Operatives	128,404	6,086	9,267	13,594	14,816	16,184
225	Service workers	156,263	13,066	14,029	13,665	14,032	14,377
226	Private household	21,274	1,505	1,619	1,670	1,731	2,162
227	Farmworkers	4,704	49	698	346	691	288
	MEANS OF TRANSPORTATION TO WORK						
228	Workers using private automobile	1,661,384	137,021	145,097	160,085	161,745	157,711
229	Workers using public transport	62,247	16,453	2,083	5,067	3,605	2,445
	MIGRATION						
230	Persons 5 years old and over, 1970[1]	4,738,195	428,742	430,869	430,621	428,586	430,094
	Residence in 1965:						
231	Same house as in 1970 (nonmovers)	2,548,686	247,065	222,194	241,154	236,957	223,160
232	Different house, same State	1,590,884	126,797	147,957	127,621	137,463	150,707
233	Different State or abroad	387,435	33,621	43,974	43,343	36,893	36,890

[1] Includes persons who moved, residence in 1965 not reported.

Item No.	Item	State total	1st	2d	3d	4th	5th
	CENSUS OF HOUSING, 1970						
234	All housing units (incl. seasonal and migratory)	1,730,020	145,882	157,487	152,144	160,197	158,402
235	All year-round units	1,711,896	145,847	152,043	150,931	154,046	157,629
236	Urban	1,126,139	145,107	69,348	116,291	96,221	104,549
237	Rural nonfarm	471,017	691	67,197	29,421	44,092	43,306
238	Rural farm	114,740	49	15,498	5,219	13,733	9,774
239	Metropolitan (SMSA)	1,044,738	145,848	92,500	78,831	90,184	66,894
240	Urban	855,458	145,848	59,945	70,197	77,397	55,281
241	Central cities	606,952	105,559	22,182	43,469	61,348	40,800
242	Outside central cities	248,506	40,289	37,763	26,728	16,049	14,481
243	Rural	189,280	-	32,555	8,634	12,787	11,613
244	Nonmetropolitan	667,158	-	59,542	72,099	63,862	90,735
245	Occupied units	1,609,443	139,961	139,879	145,084	144,894	148,113
246	White	1,509,603	109,256	139,025	137,457	139,586	139,938
247	Negro	96,551	30,229	483	7,235	5,051	7,887
248	Owner-occupied units	1,153,250	90,008	103,946	110,859	109,140	107,151
249	Percent of all occupied	71.7	64.3	74.3	76.4	75.3	72.3
250	White	1,102,347	75,412	103,609	106,276	106,310	101,407
251	Negro	49,277	14,359	239	4,364	2,689	5,543
252	Renter-occupied units	456,193	49,953	35,933	34,225	35,754	40,962
253	White	407,256	33,844	35,416	31,181	33,276	38,531
254	Negro	47,274	15,870	244	2,871	2,362	2,344
	Year-round units—						
255	With 1 and 2 rooms	60,838	7,915	5,372	4,058	4,057	3,920
256	With 3 and 4 rooms	522,190	53,258	38,966	41,997	37,932	41,464
257	With 5 and 6 rooms	850,694	72,706	76,220	75,764	74,790	80,709
258	With 7 rooms or more	278,174	11,969	31,484	29,110	37,266	31,537
259	Median number of rooms	5.0	4.8	5.2	5.2	5.4	5.2
260	With 1 unit in structure	1,335,094	93,628	125,671	122,993	122,647	125,710
261	With 2-4 units in structure	181,026	30,000	10,982	16,242	15,789	16,998
262	With 5-49 units in structure	108,699	17,478	7,519	6,544	7,309	7,976
263	With 50 or more units in structure	19,094	2,261	421	1,121	1,372	793
264	Mobile home or trailer	67,983	2,480	7,450	4,031	6,929	6,153
	In structure built—						
265	1960 to March 1970	379,014	22,776	40,510	28,534	35,355	36,222
266	1950 to 1959	315,979	36,538	28,654	29,911	25,498	26,388
267	1940 to 1949	201,799	26,644	16,647	22,795	15,928	14,762
268	1939 and earlier	815,104	59,889	66,232	69,691	77,266	80,258
269	With 1-1½ bathrooms	1,418,754	125,875	126,749	129,395	128,717	130,472
270	With 2 or more bathrooms	171,258	12,993	17,656	15,728	17,656	20,069
271	With other bathroom arrangement or none	121,785	6,978	7,564	5,820	7,688	7,026
	Occupied units—						
272	With all plumbing facilities	1,527,399	135,378	135,652	141,293	140,120	143,734
273	1 or more persons per room	114,832	17,432	9,365	9,153	8,009	8,601
274	Lacking some or all plumbing facilities	82,044	4,583	4,227	3,791	4,774	4,379
275	Percent of occupied units	5.1	3.3	3.0	2.6	3.3	3.0
	Persons per unit:						
276	1 person	265,145	21,745	20,000	23,345	23,653	24,332
277	2-3 persons	756,254	61,594	65,353	67,902	66,769	69,696
278	4-5 persons	418,213	37,430	39,061	38,582	37,846	39,768
279	6 persons or more	169,831	19,192	15,467	15,254	16,628	14,317
280	Median	2.7	3.0	2.9	2.8	2.8	2.7
	Persons per room:						
281	1.00 or less	1,483,248	122,007	129,933	135,548	136,261	139,031
282	More than 1.00	126,195	17,955	9,948	9,535	8,633	9,082
	Automobiles available:						
283	1 per household	835,527	71,840	75,277	73,392	73,523	76,864
284	2 or more per household	562,950	42,243	52,132	54,488	55,499	55,310
	Value:						
285	Specified owner-occupied units	913,325	77,407	78,845	95,492	84,364	87,932
286	Less than $5,000	55,141	680	3,226	3,185	3,569	4,414
287	$5,000-$9,999	204,172	6,239	12,714	23,262	18,634	19,975
288	$10,000-$14,999	252,671	23,259	18,023	27,702	23,805	24,528
289	$15,000-$19,999	186,885	25,231	17,973	18,090	17,290	16,314
290	$20,000-$24,999	100,493	11,771	11,646	10,002	10,238	9,788
291	$25,000-$34,999	76,344	7,461	9,947	8,237	7,533	8,155
292	$35,000-$49,999	27,915	2,162	3,961	3,594	2,466	3,317
293	$50,000 or more	9,704	604	1,355	1,420	829	1,441
294	Median value	$13,905	$16,689	$16,519	$13,844	$14,196	$13,991
	Gross monthly rent:						
295	Specified renter-occupied units	388,121	47,696	27,288	30,662	29,511	33,717
296	Less than $40	9,071	993	207	622	319	551
297	$40-$59	28,003	3,124	1,140	2,012	1,731	1,937
298	$60-$79	59,660	7,033	3,225	4,137	4,388	5,284
299	$80-$99	80,684	10,357	5,304	6,557	6,883	6,991
300	$100-$149	147,606	19,059	10,972	12,261	11,215	12,783
301	$150-$199	50,143	5,924	5,147	3,977	4,107	4,281
302	$200 or more	12,954	1,206	1,293	1,096	868	1,890
303	Median rent	$106	$106	$117	$108	$106	$108

- Represents zero.

Item No.	Item	6th	7th	8th	9th	10th	11th
	ELECTIONS*						
1	Vote cast for Representative, 1970	145,395	165,504	187,182	169,617	159,337	154,163
2	Democratic Party	62,745	72,109	89,860	104,291	75,594	75,526
3	Republican Party	82,650	93,395	97,322	65,326	83,743	78,637
4	Percent for party with most votes	56.8	56.4	52.0	61.5	52.6	51.0
5	Vote cast for Representative, 1968	171,503	190,071	213,393	189,668	184,338	184,491
6	Democratic Party	65,894	76,368	97,407	102,806	83,355	82,900
7	Republican Party	105,609	113,690	115,986	86,860	100,983	101,591
8	Percent for party with most votes	61.6	59.8	54.4	54.2	54.8	55.1
9	Vote cast for Representative, 1966	140,364	165,936	191,753	165,939	148,158	150,544
10	Democratic Party	58,005	74,219	90,629	90,839	64,698	64,263
11	Republican Party	81,752	91,589	101,124	75,100	83,460	85,779
12	Percent for party with most votes	58.2	55.2	52.7	54.7	56.3	57.0
13	Vote cast for President, 1968	181,432	195,672	219,817	198,432	192,010	191,127
14	Democratic Party	55,664	74,574	88,442	76,980	69,746	74,066
15	Republican Party	98,265	98,751	108,377	94,673	99,345	99,982
16	George C. Wallace Party	27,095	21,677	22,330	26,178	22,440	16,702
17	Percent for party with most votes	54.2	50.5	49.3	47.7	51.7	52.3
	CENSUS OF POPULATION, 1970						
18	Total population, 1970	471,595	472,041	472,175	472,321	472,335	472,533
19	Percent of State total	9.1	9.1	9.1	9.1	9.1	9.1
20	Total population, 1960	392,677	436,672	454,418	425,034	421,803	426,989
21	Percent change, 1960 to 1970	20.1	8.1	3.9	11.1	12.0	10.7
	Average population per district, 1970	(X)	(X)	(X)	(X)	(X)	(X)
22	Population above (+) or below (–) average	-557	-111	+23	+169	+183	+381
23	Percent above (+) or below (–) average	-0.1179	-0.0235	+0.0048	+0.0357	+0.0387	+0.0806
24	Land area sq. mi.	1,804	5,969	5,621	6,059	3,886	166
25	Population per square mile, 1970	261.4	79.1	84.0	78.0	121.5	2,846.6
	SEX AND RESIDENCE						
26	Male	230,778	229,705	228,147	230,198	229,999	225,268
27	Female	240,815	242,335	244,029	242,121	242,339	247,267
28	Urban	349,275	209,543	252,799	215,171	230,246	472,198
29	Percent of total population	74.1	44.4	53.5	45.6	48.7	99.9
30	Rural nonfarm	102,916	211,841	177,661	196,949	187,072	237
31	Rural farm	19,404	50,656	41,714	60,200	55,017	98
32	Metropolitan (SMSA)	471,595	208,609	196,723	160,945	199,482	472,533
33	Percent of total population	100.0	44.2	41.7	34.1	42.2	100.0
34	Urban	352,362	112,025	148,137	103,060	122,513	472,533
35	Central cities	252,808	70,335	138,675	-	71,506	440,102
36	Outside central cities	99,554	41,690	9,462	103,060	51,007	32,431
37	Rural	119,233	96,584	48,586	57,885	76,969	-
38	Nonmetropolitan	-	263,433	275,453	311,376	272,853	-
	RACE AND NATIVITY						
39	White	453,058	463,040	459,419	464,475	459,259	365,196
40	Negro	17,542	7,717	12,385	7,369	12,372	105,810
41	Percent of total population	3.7	1.6	2.6	1.6	2.6	22.4
50A	Persons of Spanish heritage	2,924	2,501	1,390	1,596	2,629	4,009
50B	Percent of total population	0.6	0.5	0.3	0.3	0.6	0.8
60	Total foreign stock	18,467	20,490	11,580	10,779	12,671	27,537
61	Percent of total population	3.9	4.3	2.5	2.3	2.7	5.8
62	Foreign born	4,079	5,048	1,863	1,986	2,393	7,487
63	Native of foreign or mixed parentage	14,388	15,442	9,717	8,793	10,278	20,050
	Country of origin of foreign stock:						
70G	Germany	4,230	3,743	5,137	3,916	2,692	5,992
70O	Poland	529	663	306	187	352	910
70T	United Kingdom	2,270	3,654	1,560	1,436	1,863	3,369
	Mother tongue (other than English):						
80B	German	7,425	5,661	29,028	10,447	10,445	9,868
80E	Polish	663	938	323	227	410	782
80G	Spanish	1,726	1,515	708	935	1,726	2,262

– Represents zero. X Not applicable.
* Data for congressional districts reflect party vote for Representatives; not necessarily comparable as vote cast for individual candidates. See text.

Item No.	Item	6th	7th	8th	9th	10th	11th
	CENSUS OF POPULATION, 1970—Con.						
	AGE						
100	Under 5 years	43,757	36,193	37,477	42,729	42,020	41,624
101	5-13 years	92,381	76,295	85,785	91,007	86,512	89,610
102	14-15 years	20,702	17,474	20,089	20,317	19,470	19,356
103	16-17 years	19,403	16,575	18,964	18,757	18,160	18,212
104	18-20 years	21,568	37,203	22,632	20,280	26,859	22,005
105	21-24 years	30,222	34,399	24,945	27,366	29,394	29,125
106	25-34 years	62,487	55,877	53,410	59,156	58,161	58,995
107	35-44 years	55,080	48,092	51,821	53,110	53,164	55,056
108	45-54 years	51,056	50,685	53,605	50,723	51,069	53,871
109	55-61 years	27,692	30,792	34,232	30,484	30,410	30,191
110	62-64 years	9,778	11,815	12,840	11,450	11,106	11,391
111	65 years and over	37,467	56,640	56,376	46,940	46,013	43,099
112	18 years and over	295,350	325,503	309,861	299,509	306,176	303,733
113	White	284,940	319,257	302,081	294,937	298,054	241,504
114	Negro	9,740	5,270	7,538	4,298	7,606	61,150
115	18 years and over, Spanish heritage	1,482	1,503	703	850	1,218	2,250
116	Median age, total population ..... years	26.3	28.2	29.9	27.7	27.4	27.8
117	Median age, voting age population ..... years	41.1	42.3	45.4	43.1	42.3	42.6
	HOUSEHOLDS AND FAMILIES						
118	Number of households	142,972	152,608	151,116	145,196	147,302	153,398
119	Number of families	120,070	119,946	123,910	122,170	121,675	118,809
120	Number of unrelated individuals	31,167	62,203	35,822	28,300	37,960	45,604
121	Population in group quarters	10,201	28,266	9,519	6,542	15,269	7,783
122	Inmates of institutions	6,162	5,202	4,484	4,586	6,473	3,542
	MARITAL STATUS						
123	Male, 18 years old and over	140,504	154,511	145,222	142,470	145,097	139,805
124	Married (excludes separated)	109,687	110,944	112,408	111,948	112,389	103,485
125	Widowed	4,052	4,994	5,254	4,712	4,183	4,651
126	Divorced	5,294	4,788	4,589	4,244	4,908	6,527
127	Single	19,909	32,705	21,899	20,426	22,311	22,388
128	Female, 18 years old and over	154,845	170,991	164,636	157,041	161,080	163,926
129	Married (excludes separated)	110,121	110,060	112,481	111,974	112,073	102,611
130	Widowed	19,296	25,654	25,408	21,180	20,922	22,748
131	Divorced	7,924	6,549	7,041	6,149	7,416	12,371
132	Single	15,109	27,383	18,109	16,080	18,933	21,674
	EDUCATION						
133	Public school enrollment (ages 3-34)	114,691	102,587	102,412	110,033	114,101	107,630
134	Percent Negro	4.2	1.8	3.1	1.9	2.8	28.6
135	Nursery and kindergarten	6,228	6,582	7,103	5,783	8,441	8,293
136	Elementary (grades 1-8)	77,404	66,423	64,033	72,532	73,653	70,540
137	Secondary (grades 9-12)	31,059	29,582	31,276	31,718	32,007	28,797
138	Private school enrollment	12,141	3,677	15,002	11,248	6,443	17,020
139	Elementary (grades 1-8)	6,848	1,741	10,936	8,169	3,922	10,225
140	Secondary (grades 9-12)	2,341	742	3,034	1,690	836	3,619
141	College enrollment	9,877	38,978	10,287	5,638	16,821	10,771
142	Persons 25 years old and over	243,561	253,906	262,286	251,862	249,922	252,603
143	Completed 5 years of school or less	10,886	9,638	11,897	13,704	11,036	11,571
144	Completed 8 years of school	37,357	40,564	55,471	51,613	38,591	28,960
145	Completed 4 years of high school or more	124,899	138,206	127,696	115,494	129,002	144,900
146	Completed 4 years of college or more	17,057	24,896	17,384	14,583	17,131	30,567
147	Median years of school completed	12.0	12.1	11.8	11.4	12.1	12.2
	INCOME IN 1969						
	Families with income of—						
148	Less than $3,000	7,150	12,431	14,103	11,389	9,352	8,157
149	$3,000-$4,999	8,999	13,517	13,750	11,591	10,456	9,558
150	$5,000-$6,999	11,871	16,795	18,092	17,437	14,597	12,034
151	$7,000-$9,999	27,249	27,816	29,737	30,140	29,960	23,071
152	$10,000-$14,999	40,565	31,878	32,101	33,981	36,305	35,521
153	$15,000-$24,999	20,804	14,463	13,270	14,761	17,464	23,674
154	$25,000 or more	3,433	3,046	2,857	2,872	3,541	6,795
155	Percent families with $15,000 or more	20.2	14.6	13.0	14.4	17.3	25.6
156	Median family income	$10,497	$8,808	$8,557	$9,001	$9,635	$10,785
157	White	$10,562	$8,848	$8,630	$9,029	$9,700	$11,570
158	Negro	$7,631	$5,826	$5,863	$6,918	$6,908	$7,449
159	Unrelated individuals, median income[1]	$2,851	$1,601	$1,836	$2,160	$1,930	$3,763
160	Per capita income, all persons	$3,099	$2,794	$2,661	$2,747	$2,960	$3,511
	Families below—						
161	Low income level	7,129	10,710	12,864	10,966	8,829	8,855
162	Percent of all families	5.9	8.9	10.4	9.0	7.3	7.5
163	Percent with female heads	34.3	22.1	25.5	23.6	27.9	37.4
	Persons[2] below—						
164	Low income level	37,703	55,099	59,749	51,619	44,037	47,957
165	Percent related children under 18 years	35.8	26.4	30.6	35.0	33.7	41.5
166	Percent 65 years and over	22.4	31.1	31.1	27.4	25.8	18.3
167	Number of unrelated individuals	10,909	19,320	16,239	11,811	12,302	12,404

[1] 14 years old and over.
[2] Excludes inmates of institutions, members of the Armed Forces living in barracks, college students in dormitories, and unrelated individuals under 14 years.

Item No.	Item	6th	7th	8th	9th	10th	11th
	CENSUS OF POPULATION, 1970—Con.						
	VETERAN STATUS						
168	Civilian males, 18 years old and over	140,177	154,152	145,048	142,236	144,835	136,276
169	Veterans	67,611	62,035	64,370	65,060	62,729	67,498
170	Percent of total	48.2	40.2	44.4	45.7	43.3	49.5
171	Vietnam	11,589	10,628	9,643	10,899	9,801	10,799
172	Korea	14,527	10,672	11,704	12,697	12,544	14,429
173	World War II	28,335	27,240	28,452	27,761	27,507	29,696
174	World War I and other service	13,160	13,495	14,571	13,703	12,877	12,574
	EMPLOYMENT STATUS						
175	Total labor force, 16 years old and over	194,014	187,446	185,325	186,802	190,790	203,564
176	Armed Forces	349	374	183	240	262	3,782
177	Civilian	193,665	187,072	185,142	186,562	190,528	199,782
178	Employed	186,289	179,709	176,267	177,737	182,160	191,246
179	Unemployed	7,376	7,363	8,875	8,825	8,368	8,536
180	Percent of civilian labor force	3.8	3.9	4.8	4.7	4.4	4.3
181	Male civilian, 16 years old and over	121,312	116,668	118,101	119,433	120,552	117,890
182	Employed	117,715	112,750	113,684	115,151	116,539	113,384
183	Unemployed	3,597	3,918	4,417	4,282	4,013	4,506
184	Female civilian, 16 years old and over	72,353	70,404	67,041	67,129	69,976	81,892
185	Employed	68,574	66,959	62,583	62,586	65,621	77,862
186	Unemployed	3,779	3,445	4,458	4,543	4,355	4,030
	CLASS OF WORKER						
187	Private wage and salary workers	151,887	127,934	135,994	135,907	142,117	151,801
188	Government workers	22,546	33,739	22,525	24,676	22,233	28,644
189	Federal	5,308	5,463	7,543	7,424	3,269	10,384
190	State	5,553	15,512	3,124	4,772	7,075	5,528
191	Local	11,685	12,764	11,858	12,480	11,889	12,732
192	Self-employed workers	11,064	16,800	16,717	15,885	16,473	10,207
	INDUSTRY						
	Employed in—						
193	Manufacturing	59,183	48,524	56,599	72,391	75,242	51,685
194	Transportation, communications, and other public utilities	16,280	11,094	9,964	10,156	7,900	12,226
195	Construction	10,315	11,591	11,210	9,509	8,183	10,160
196	Agriculture, forestry, and fisheries	4,036	9,634	9,100	9,218	8,400	939
197	Mining	337	1,754	2,659	639	373	161
198	Wholesale and retail trade	40,335	34,668	33,792	30,013	32,614	41,710
199	Finance, insurance, and real estate	10,106	5,451	5,492	5,523	5,751	14,333
200	Business and repair services	4,897	3,452	3,603	2,882	3,279	5,371
201	Personal services	6,277	7,660	8,035	6,576	7,172	9,123
202	Professional and related services	25,541	37,449	25,647	23,232	27,286	31,532
203	Educational services	10,598	24,395	11,111	10,683	14,391	11,462
204	Public administration	7,964	7,527	8,994	6,837	5,021	12,699
	OCCUPATION						
	Male employed:						
205	White collar	40,806	38,592	35,174	32,616	33,516	51,215
206	Percent of total	34.7	34.2	30.9	28.3	28.8	45.2
207	Professional and technical workers	14,356	14,392	11,014	10,168	11,453	17,244
208	Managers and administrators	10,252	10,617	11,025	10,170	9,593	13,772
209	Salesworkers	7,256	6,080	6,673	5,312	6,017	10,247
210	Clerical workers	8,942	7,503	6,462	6,966	6,453	9,952
211	Blue collar	65,991	56,675	63,214	67,610	68,980	51,999
212	Craftsmen and foremen	29,400	24,652	26,090	26,006	26,695	22,642
213	Operatives	29,974	24,575	29,826	33,598	35,370	22,677
214	Nonfarm laborers	6,617	7,448	7,298	8,006	6,915	6,680
215	Service workers	7,813	9,091	7,487	7,084	7,072	9,812
216	Farmworkers	3,106	8,391	7,808	7,843	6,970	360
	Female employed:						
217	White collar	43,654	37,276	32,106	32,589	34,559	50,623
218	Percent of total	63.7	55.7	51.3	52.1	52.7	65.0
219	Professional and technical workers	8,651	9,799	8,029	7,314	8,439	11,428
220	Managers and administrators	2,123	2,342	2,162	2,117	1,831	2,629
221	Salesworkers	5,585	4,691	4,728	4,040	4,651	5,614
222	Clerical workers	27,295	20,444	17,187	19,118	19,638	30,952
223	Blue collar	11,956	13,735	14,466	16,109	15,655	11,733
224	Operatives	9,498	11,192	11,389	13,611	13,341	9,425
225	Service workers	12,698	15,515	15,560	13,220	14,754	15,346
226	Private household	1,222	2,235	2,430	1,889	1,988	2,823
227	Farmworkers	266	433	452	667	653	160
	MEANS OF TRANSPORTATION TO WORK						
228	Workers using private automobile	157,441	142,097	144,438	148,542	149,736	157,459
229	Workers using public transport	7,170	2,478	2,383	2,015	1,960	16,582
	MIGRATION						
230	Persons 5 years old and over, 1970[1]	427,924	435,759	434,789	429,494	430,542	430,775
	Residence in 1965:						
231	Same house as in 1970 (nonmovers)	216,296	229,242	261,099	241,452	225,560	204,524
232	Different house, same State	159,531	152,173	134,454	140,108	159,315	154,764
233	Different State or abroad	30,307	37,829	24,838	32,863	27,991	38,874

[1] Includes persons who moved, residence in 1965 not reported.

Item No.	Item	6th	7th	8th	9th	10th	11th
	CENSUS OF HOUSING, 1970						
234	All housing units (incl. seasonal and migratory)	151,352	165,656	162,801	155,922	155,387	164,770
235	All year-round units	150,633	164,114	162,117	154,997	154,822	164,704
236	Urban	114,268	73,209	90,444	72,931	79,110	164,622
237	Rural nonfarm	29,968	74,043	59,624	64,245	58,399	53
238	Rural farm	6,397	16,862	12,049	17,821	17,313	29
239	Metropolitan (SMSA)	150,634	73,177	66,954	51,913	63,062	164,704
240	Urban	115,327	40,113	52,284	34,700	39,598	164,704
241	Central cities	81,886	24,830	49,111	-	23,637	154,040
242	Outside central cities	33,441	15,283	3,173	34,700	15,961	10,664
243	Rural	35,307	33,064	14,670	17,213	23,464	-
244	Nonmetropolitan	-	90,038	95,164	103,084	91,759	-
245	Occupied units	143,108	152,368	150,780	144,946	147,273	153,029
246	White	138,832	150,069	146,905	142,878	143,666	122,002
247	Negro	3,962	1,991	3,791	1,952	3,367	30,586
248	Owner-occupied units	100,200	110,594	113,713	109,835	108,142	89,669
249	Percent of all occupied	70.0	72.6	75.4	75.8	73.4	58.6
250	White	97,970	109,310	111,809	108,623	105,910	75,726
251	Negro	2,067	1,189	1,863	1,155	2,098	13,705
252	Renter-occupied units	42,908	41,774	37,067	35,111	39,131	63,360
253	White	40,862	40,759	35,096	34,255	37,756	46,276
254	Negro	1,895	802	1,928	797	1,269	16,881
	Year-round units—						
255	With 1 and 2 rooms	4,045	6,455	5,759	4,090	4,315	10,844
256	With 3 and 4 rooms	46,438	53,980	61,554	50,583	42,316	53,704
257	With 5 and 6 rooms	81,768	78,496	76,276	78,227	78,216	77,529
258	With 7 rooms or more	18,382	25,184	18,529	22,095	29,976	22,628
259	Median number of rooms	5.0	5.0	4.8	5.0	5.2	4.9
260	With 1 unit in structure	116,876	133,789	134,904	129,467	126,300	103,118
261	With 2-4 units in structure	15,928	11,403	12,793	11,127	14,856	24,904
262	With 5-49 units in structure	11,221	7,768	5,975	4,104	5,816	26,973
263	With 50 or more units in structure	1,101	2,187	1,295	368	575	7,594
264	Mobile home or trailer	5,508	8,967	7,149	9,929	7,274	2,116
	In structure built—						
265	1960 to March 1970	44,291	31,737	27,951	38,001	30,779	42,848
266	1950 to 1959	32,683	21,888	26,265	28,313	25,266	34,574
267	1940 to 1949	16,691	12,143	19,326	17,975	16,155	22,730
268	1939 and earlier	56,969	98,346	88,575	70,707	82,621	64,552
269	With 1-1½ bathrooms	127,039	130,976	130,631	121,263	129,759	137,868
270	With 2 or more bathrooms	14,522	12,830	12,551	12,299	14,715	20,231
271	With other bathroom arrangement or none	9,086	20,302	18,954	21,412	10,393	6,569
	Occupied units—						
272	With all plumbing facilities	136,695	138,764	137,731	129,229	140,151	148,641
273	1 or more persons per room	11,571	8,328	11,219	11,298	8,667	11,189
274	Lacking some or all plumbing facilities	6,413	13,604	13,049	15,717	7,122	4,388
275	Percent of occupied units	4.5	8.9	8.7	10.8	4.8	2.9
	Persons per unit:						
276	1 person	20,631	29,139	25,837	21,500	23,959	30,996
277	2-3 persons	67,349	75,403	73,434	68,510	69,980	70,267
278	4-5 persons	39,478	35,390	36,540	38,779	39,254	36,089
279	6 persons or more	15,651	12,436	14,970	16,157	14,081	15,678
280	Median	2.9	2.4	2.6	2.8	2.7	2.5
	Persons per room:						
281	1.00 or less	130,612	142,231	137,592	130,973	137,659	141,391
282	More than 1.00	12,497	10,137	13,188	13,972	9,614	11,638
	Automobiles available:						
283	1 per household	73,822	84,241	80,065	77,635	77,906	70,970
284	2 or more per household	53,390	46,359	47,625	49,014	53,212	53,668
	Value:						
285	Specified owner-occupied units	83,071	80,764	86,919	76,088	82,028	80,418
286	Less than $5,000	3,586	12,703	11,252	5,906	5,236	1,388
287	$5,000-$9,999	17,532	25,019	26,839	19,348	22,304	12,316
288	$10,000-$14,999	25,916	18,636	22,140	21,801	22,054	24,810
289	$15,000-$19,999	17,754	11,616	13,032	15,448	16,226	17,912
290	$20,000-$24,999	9,476	6,020	6,735	6,990	8,335	9,490
291	$25,000-$34,999	6,665	4,497	4,921	4,543	5,611	8,769
292	$35,000-$49,999	1,689	1,668	1,496	1,516	1,742	4,300
293	$50,000 or more	453	605	504	536	520	1,433
294	Median value	$13,939	$10,714	$11,212	$12,933	$13,055	$15,473
	Gross monthly rent:						
295	Specified renter-occupied units	37,943	32,338	30,480	26,939	30,495	61,034
296	Less than $40	358	1,178	1,803	1,232	842	965
297	$40-$59	1,897	3,192	4,118	2,546	2,839	3,468
298	$60-$79	3,957	5,436	7,268	5,144	5,754	8,032
299	$80-$99	6,493	6,552	6,763	6,000	7,746	11,035
300	$100-$149	17,589	10,727	7,815	9,357	10,589	25,232
301	$150-$199	6,686	3,987	2,034	2,367	2,307	9,323
302	$200 or more	963	1,266	679	293	418	2,979
303	Median rent	$118	$100	$86	$95	$95	$114

- Represents zero.

Population Characteristics for Places With 10,000 or More Inhabitants, by Congressional Districts: 1970

Place and congressional district	Total population	Change, 1960-1970	Female	Negro	Foreign stock	18 years and over	65 years and over	Median age: Entire population	Median age: Voting-age population	Median school years completed[1]	Median family income in 1969	Number of families: Total	Number of families: With income of— Less than $3,000	$3,000-$10,000	$15,000 or more	Unemployed civilian labor force
		Percent	Percent	Percent	Percent	1,000	1,000	Years	Years	Years	Dollars		Percent	Percent	Percent	Percent
DISTRICT 1																
East Chicago	46,998	-18.5	50.6	27.4	37.5	30.1	4.1	28.1	44.0	9.9	9,197	11,402	9.8	47.1	16.3	4.2
Gary	175,313	-1.6	51.7	53.0	16.9	107.1	13.3	25.3	42.5	11.1	9,815	41,847	11.1	40.3	19.1	5.5
Griffith	18,185	91.6	50.1	0.5	14.9	10.8	0.7	24.2	36.7	12.4	12,307	4,545	2.2	25.1	28.2	2.7
Hammond	107,778	-3.5	50.8	4.3	22.1	70.0	8.4	28.0	43.5	11.7	10,895	27,802	5.6	36.9	22.4	3.8
Highland	24,964	53.2	50.8	(Z)	20.5	14.6	0.9	24.7	39.7	12.4	12,775	6,170	2.3	22.7	32.8	2.8
Hobart	21,477	15.0	50.4	0.2	17.2	13.1	1.3	26.3	42.0	12.2	12,052	5,493	4.8	26.3	29.4	3.0
Munster	16,520	60.1	51.1	(Z)	23.6	10.2	0.9	28.9	43.6	12.7	15,111	4,344	1.8	16.8	50.4	1.5
DISTRICT 2																
Crown Point	10,826	29.5	51.6	0.8	13.0	6.8	1.0	27.2	42.8	12.4	12,157	2,700	3.3	31.1	32.5	4.1
Lafayette	44,936	6.2	52.4	1.4	5.6	29.8	4.4	27.8	41.8	12.3	10,179	11,757	5.3	43.1	16.4	3.6
Merrillville-Lottaville-Rexville	15,914	(NA)	51.0	(Z)	28.7	9.7	0.8	27.6	43.0	12.4	13,963	4,022	2.5	16.9	42.5	2.4
Portage	19,086	61.8	49.6	0.1	12.3	10.8	0.6	22.7	36.9	12.1	11,909	4,661	2.6	28.9	26.3	3.8
Valparaiso	19,462	31.5	51.2	0.5	11.8	13.9	1.5	22.9	33.3	12.5	11,579	4,303	4.6	32.3	27.9	3.1
West Lafayette	19,149	51.1	45.9	0.7	13.3	14.8	1.1	23.0	26.4	16.6	13,228	3,725	4.9	28.8	41.4	2.7
DISTRICT 3																
Elkhart	43,601	7.1	52.5	9.3	9.5	28.4	4.6	28.2	43.1	12.2	11,169	11,439	6.0	35.8	26.2	3.8
Goshen	17,174	25.2	53.1	0.3	7.1	11.9	1.9	27.5	41.1	12.2	10,045	4,480	4.4	45.3	20.2	3.3
La Porte	22,046	4.6	52.8	0.7	15.5	14.6	2.6	30.8	45.9	12.1	10,147	5,803	5.9	43.1	20.0	3.3
Michigan City	39,280	7.4	49.7	15.7	14.1	25.6	3.6	28.8	43.0	11.4	10,405	9,436	6.8	40.2	21.6	3.7
Mishawaka	35,459	6.5	52.6	0.3	15.6	23.9	4.0	29.5	44.0	11.7	9,493	9,501	7.5	46.8	15.4	5.1
South Bend	125,823	-5.2	52.4	14.1	19.2	83.8	14.5	30.4	45.6	12.1	10,228	32,172	6.7	41.5	20.3	5.1
DISTRICT 4																
Fort Wayne	177,590	9.8	52.3	10.6	8.8	116.3	18.3	27.2	42.5	12.2	10,399	43,971	6.2	40.7	20.3	3.4
Huntington	16,203	0.2	52.9	(Z)	3.7	10.7	2.1	29.0	45.0	12.2	10,185	4,032	5.1	43.2	17.7	3.4
Wabash	13,368	6.0	52.7	0.2	3.7	8.6	1.2	27.3	42.0	12.2	10,093	3,467	5.5	43.8	17.4	3.7
DISTRICT 5																
Anderson (part)	[2]68,530	([2])	52.1	9.7	3.1	45.6	6.7	28.2	42.7	12.0	9,872	18,130	7.0	43.8	19.7	5.5
Elwood	11,200	-5.1	52.7	(Z)	4.3	7.2	1.3	28.2	45.1	11.2	9,267	2,945	6.9	47.5	12.2	7.9
Indianapolis (part)	[3]51,405	([3])	52.4	26.5	9.5	33.3	4.6	28.2	42.8	12.9	13,766	13,029	3.4	24.5	43.0	2.7
Kokomo	44,057	-6.7	52.4	7.8	4.4	28.9	4.5	28.0	42.7	11.9	9,391	11,709	7.8	46.6	18.4	7.3
Logansport (part)[4]	[5]18,992	([5])	53.1	1.1	5.5	12.8	2.5	32.5	47.5	12.1	9,213	4,999	6.9	50.5	11.6	5.3
Marion	39,849	4.6	51.0	11.0	3.8	26.1	4.4	29.0	44.1	11.6	9,587	9,762	7.5	45.7	16.6	5.5
Peru	14,154	-2.2	52.9	2.9	4.7	9.5	1.9	29.4	45.1	12.0	8,156	3,675	8.6	56.7	9.6	2.6
DISTRICT 6																
Franklin	11,436	21.4	53.7	2.8	2.7	7.9	1.8	28.1	42.5	12.1	10,038	2,620	5.6	44.0	18.5	4.4
Greenwood	11,372	59.1	52.0	(Z)	3.4	7.0	0.8	25.8	39.4	12.4	11,416	2,918	3.4	34.4	23.6	2.5
Indianapolis (part)	[3]252,808	([3])	51.6	5.9	4.8	159.7	19.6	26.2	41.1	11.5	10,308	63,793	6.3	41.3	19.6	4.3
Shelbyville	15,070	5.4	52.8	2.2	2.6	9.8	1.9	29.2	44.3	11.5	9,553	3,831	6.6	46.4	15.5	4.8
Speedway	15,119	56.4	51.9	0.4	6.7	10.8	1.3	30.1	42.0	12.5	12,150	4,417	3.5	28.9	31.1	2.2
DISTRICT 7																
Bloomington	42,787	36.8	51.6	2.9	10.3	34.9	2.4	21.7	23.8	14.8	8,517	7,712	11.2	46.9	23.4	4.8
Crawfordsville	13,846	-2.7	51.1	1.2	3.5	9.5	1.8	28.7	43.8	12.2	9,645	3,454	7.7	44.9	17.2	3.1
Frankfort	14,899	-2.3	54.1	(Z)	1.9	10.1	2.2	33.2	47.2	11.8	8,664	3,912	8.5	51.2	12.4	4.3
Terre Haute	70,335	-3.1	53.3	6.8	6.7	50.8	9.8	28.0	43.7	12.0	8,680	16,915	10.7	48.5	14.3	3.8
DISTRICT 8																
Bedford	13,140	0.5	53.6	0.4	3.2	9.0	1.7	31.9	45.9	12.0	9,251	3,618	9.9	46.8	16.7	6.9
Evansville	138,673	-2.0	53.3	7.3	3.1	94.5	17.3	31.2	45.9	12.1	8,896	36,319	10.0	48.7	15.1	4.7
Vincennes	19,865	10.1	51.3	1.5	3.5	13.9	2.6	28.8	44.5	12.0	7,787	4,768	12.8	53.2	11.4	3.9
Washington	11,357	4.7	53.0	0.8	2.5	7.8	1.7	33.5	48.6	12.0	8,422	3,042	11.0	52.0	12.3	6.1

See footnotes at end of table.

Population Characteristics for Places With 10,000 or More Inhabitants, by Congressional Districts: 1970

Place and congressional district	Total population	Change, 1960-1970	Female	Negro	Foreign stock	18 years and over	65 years and over	Median age: Entire population	Median age: Voting-age population	Median school years completed[1]	Median family income in 1969	Number of families: Total	Number of families: With income of— Less than $3,000	$3,000-$10,000	$15,000 or more	Unemployed civilian labor force
		Percent	*Percent*	*Percent*	*Percent*	*1,000*	*1,000*	*Years*	*Years*	*Years*	*Dollars*		*Percent*	*Percent*	*Percent*	*Percent*
DISTRICT 9																
Clarksville	13,925	70.7	53.0	2.6	3.0	9.0	0.8	24.7	38.5	12.1	10,192	3,745	4.6	44.0	19.0	3.6
Columbus	27,298	30.6	52.5	1.3	4.1	17.6	2.4	27.2	40.7	12.3	10,467	7,356	6.5	40.0	22.9	4.5
Connersville	17,629	-0.5	51.8	2.8	2.5	11.7	2.0	30.1	44.7	11.2	8,681	4,760	8.7	51.6	12.5	8.6
Jeffersonville	19,931	2.5	53.2	11.9	2.6	13.1	2.0	28.5	43.0	11.5	9,517	5,126	7.4	46.3	18.3	4.7
Madison	13,082	24.7	53.5	2.0	3.3	8.9	1.7	32.7	46.6	11.8	9,637	3,167	7.3	44.9	17.0	3.6
New Albany	38,406	1.6	53.3	4.9	3.0	25.5	4.7	30.9	45.9	11.0	9,079	10,190	8.7	46.8	16.9	5.3
Seymour	13,308	14.8	52.7	1.1	2.2	8.7	1.5	29.3	44.4	11.7	9,256	3,566	8.2	48.6	13.8	4.2
DISTRICT 10																
Anderson (part)	[2]2,347	([2])	55.4	0.4	1.7	1.2	0.1	20.6	37.4	12.1	8,449	576	4.5	60.4	8.3	4.9
Muncie	69,159	0.7	52.6	9.6	3.5	49.3	6.5	23.9	36.4	11.7	8,741	16,276	10.1	50.1	15.1	5.9
New Castle	21,223	4.3	52.3	1.8	2.1	14.2	2.5	29.3	44.9	11.0	8,944	5,719	9.3	48.9	14.1	8.7
Richmond	44,027	-0.3	52.8	8.3	4.2	29.5	5.2	29.8	44.9	11.9	9,257	11,366	9.4	45.9	15.6	5.1
DISTRICT 11																
Beech Grove (part)[4]	[6]13,322	([6])	51.8	0.1	5.6	8.6	1.1	27.9	42.9	12.2	11,590	3,548	4.2	32.3	23.1	1.5
Indianapolis (part)	[3]440,103	([3])	52.4	24.0	5.8	283.1	41.3	28.0	42.9	12.2	10,731	110,055	7.1	37.8	25.8	4.4
Lawrence	16,565	64.8	51.1	0.5	6.3	10.5	0.6	24.3	35.1	12.3	10,944	4,551	4.0	37.7	23.0	3.1

NA Not available. Z Less than 0.05 percent.
[1] Persons 25 years and over.
[2] Total 1970 population for Anderson, 70,877; percent change, 1960-1970, 44.3.
[3] Total 1970 population for Indianapolis, 744,316; percent change, 1960-1970, 56.3.
[4] Parts with less than 1,000 population in a congressional district omitted.
[5] Total 1970 population for Logansport, 19,256; percent change, 1960-1970, –8.8.
[6] Total 1970 population for Beech Grove, 13,479; percent change, 1960-1970, 22.7.

Map of Congressional Districts, Counties, and Selected Cities

(6 Districts)

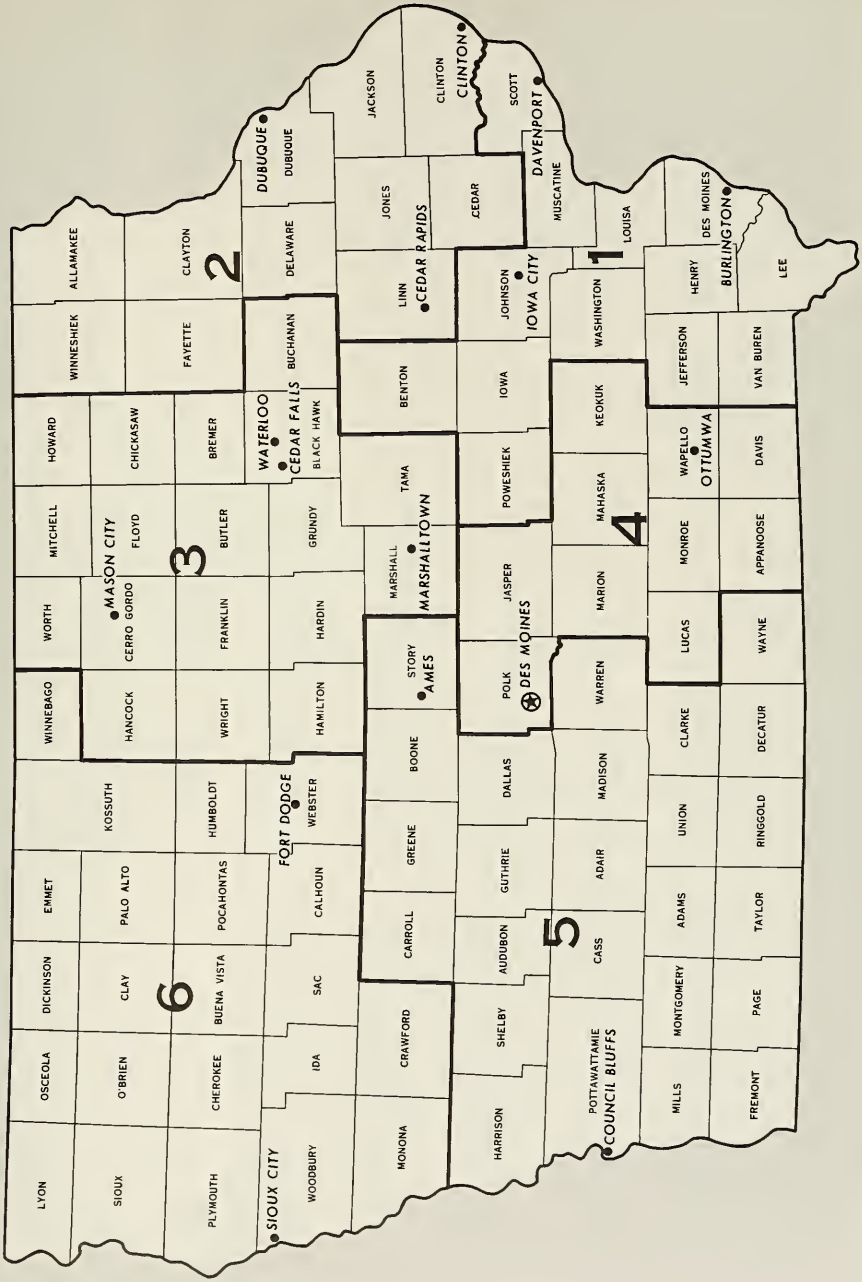

Districts established March 6, 1971

U.S. DEPARTMENT OF COMMERCE
SOCIAL AND ECONOMIC STATISTICS ADMINISTRATION
BUREAU OF THE CENSUS

Item No.	Item	State total	1st	2d	3d	4th	5th	6th
	ELECTIONS*							
1	Vote cast for Representative, 1970	779,691	128,159	137,122	131,960	134,516	121,486	126,448
2	Democratic Party	387,510	63,021	82,455	55,696	77,094	52,389	56,855
3	Republican Party	388,428	63,999	54,638	76,264	55,639	68,369	69,519
4	Percent for party with most votes	49.8	49.9	60.1	57.8	57.3	56.3	55.0
5	Vote cast for Representative, 1968	1,122,411	181,951	187,180	186,516	189,971	185,987	190,806
6	Democratic Party	513,529	85,790	101,937	70,871	107,976	75,235	71,720
7	Republican Party	608,875	96,160	85,239	115,645	81,995	110,750	119,086
8	Percent for party with most votes	54.2	52.8	54.5	62.0	56.8	59.5	62.4
9	Vote cast for Representative, 1966	878,968	134,056	140,370	148,890	150,148	148,891	156,613
10	Democratic Party	417,740	64,498	75,421	58,923	84,956	65,379	68,563
11	Republican Party	458,948	68,558	64,942	89,966	64,594	83,293	87,595
12	Percent for party with most votes	52.2	51.1	53.7	60.4	56.6	55.9	55.9
13	Vote cast for President, 1968	1,167,931	187,603	190,870	193,758	197,273	196,704	201,723
14	Democratic Party	476,699	81,468	83,215	74,716	88,899	73,320	75,081
15	Republican Party	619,106	93,947	96,936	108,995	92,788	110,002	116,438
16	American Independent Party	66,422	11,007	9,684	9,169	14,467	12,741	9,354
17	Percent for party with most votes	53.0	50.1	50.8	56.3	47.0	55.9	57.7
	CENSUS OF POPULATION, 1970							
18	Total population, 1970	2,825,041	471,260	471,933	471,886	468,881	470,214	470,867
19	Percent of State total	100.0	16.7	16.7	16.7	16.6	16.6	16.7
20	Total population, 1960	2,757,537	427,979	437,904	472,033	459,303	469,047	491,271
21	Percent change, 1960 to 1970	2.4	10.1	7.8	(Z)	2.1	0.2	-4.2
	Average population per district, 1970	470,840	(X)	(X)	(X)	(X)	(X)	(X)
22	Population above (+) or below (—) average	(X)	+420	+1,093	+1,046	-1,959	-626	+27
23	Percent above (+) or below (—) average	(X)	+0.0892	+0.2321	+0.2221	-0.4160	-0.1329	+0.0057
24	Land area ... sq. mi.	55,941	6,676	7,238	9,756	5,296	13,756	13,219
25	Population per square mile, 1970	50.5	70.6	65.2	48.4	88.5	34.2	35.8
	SEX AND RESIDENCE							
26	Male	1,372,954	230,059	230,443	229,103	224,917	230,439	227,989
27	Female	1,452,087	241,201	241,490	242,783	243,964	239,771	242,877
28	Urban	1,617,206	304,058	286,452	245,162	354,937	211,869	214,656
29	Percent of total population	57.2	64.5	60.7	52.0	75.7	45.1	45.6
30	Rural nonfarm	695,344	104,779	105,460	128,803	69,535	149,377	137,424
31	Rural farm	512,492	62,423	80,021	97,921	44,409	108,968	118,787
32	Metropolitan (SMSA)	1,005,806	142,687	253,822	132,945	286,101	87,033	103,125
33	Percent of total population	35.6	30.3	53.8	28.2	61.0	18.5	21.9
34	Urban	861,910	128,731	201,502	113,958	265,491	65,032	87,111
35	Central cities	633,856	98,477	172,955	75,595	200,772	-	85,986
36	Outside central cities	228,054	30,254	28,547	38,363	64,719	65,032	1,125
37	Rural	143,896	13,956	52,320	18,987	20,610	22,001	16,014
38	Nonmetropolitan	1,819,235	328,573	218,111	338,941	182,780	383,181	367,741
	RACE AND NATIVITY							
39	White	2,785,475	462,883	468,778	463,121	455,408	467,482	467,807
40	Negro	32,550	6,843	2,518	7,370	12,596	1,331	1,888
41	Percent of total population	1.2	1.5	0.5	1.6	2.7	0.3	0.4
60	Total foreign stock	297,629	40,662	45,117	56,492	40,894	41,409	73,069
61	Percent of total population	10.5	8.6	9.6	12.0	8.7	8.8	15.5
62	Foreign born	40,226	7,255	5,180	6,591	7,180	5,723	8,298
63	Native of foreign or mixed parentage	257,403	33,407	39,937	49,901	33,714	35,686	64,771
	Country of origin of foreign stock:							
70G	Germany	101,998	14,720	18,323	25,052	5,817	12,333	25,758
	Mother tongue (other than English):							
808	German	168,164	27,492	35,577	41,733	8,217	17,705	37,445

- Represents zero. X Not applicable. Z Less than 0.05 percent.
* Data for congressional districts reflect party vote for Representatives; not necessarily comparable as vote cast for individual candidates. See text.

Item No.	Item	State total	1st	2d	3d	4th	5th	6th
	CENSUS OF POPULATION, 1970—Con.							
	AGE							
100	Under 5 years	233,065	41,020	43,618	38,054	37,962	35,916	36,489
101	5-13 years	515,698	84,240	92,444	86,457	82,263	82,615	87,678
102	14-15 years	118,213	18,703	19,898	20,689	18,295	19,694	20,934
103	16-17 years	111,977	17,320	18,395	19,292	17,825	18,446	20,700
104	18-20 years	147,891	27,272	23,870	24,143	23,729	26,687	22,188
105	21-24 years	157,247	32,305	26,644	23,978	27,230	25,606	21,481
106	25-34 years	316,337	58,044	55,046	50,943	54,606	51,309	46,384
107	35-44 years	295,456	48,512	49,069	49,241	51,779	47,156	49,697
108	45-54 years	309,000	49,373	49,581	54,232	52,108	50,345	53,363
109	55-61 years	194,516	29,999	29,525	33,101	33,853	33,484	34,557
110	62-64 years	75,219	11,607	11,380	12,614	13,012	13,363	13,244
111	65 years and over	350,422	52,865	52,463	59,142	56,219	65,589	64,151
112	18 years and over	1,846,088	309,977	297,578	307,394	312,536	313,539	305,065
113	White	1,823,371	305,117	295,675	302,919	304,416	311,822	303,424
114	Negro	18,553	3,875	1,562	3,701	7,527	843	1,045
115	18 years and over, Spanish heritage	9,265	2,759	967	1,329	2,253	1,241	716
116	Median age, total population ..... years	29.1	27.6	27.0	29.6	30.0	30.1	30.6
117	Median age, voting age population ..... years	45.2	42.7	43.8	46.0	44.8	46.2	47.4
	HOUSEHOLDS AND FAMILIES							
118	Number of households	899,723	150,488	142,232	149,277	154,944	152,697	150,086
119	Number of families	717,945	118,448	115,273	120,540	121,655	121,856	120,175
120	Number of unrelated individuals	267,888	49,933	42,104	41,279	46,889	48,125	39,555
121	Population in group quarters	91,079	17,052	14,376	13,933	13,391	20,180	12,146
122	Inmates of institutions	37,193	5,961	4,718	6,767	6,111	7,554	6,082
	MARITAL STATUS							
123	Male, 18 years old and over	872,749	147,609	141,587	144,789	144,638	150,422	143,702
124	Married (excludes separated)	661,021	108,777	105,872	111,250	111,133	113,368	110,622
125	Widowed	32,032	4,987	4,964	5,598	4,831	5,806	5,846
126	Divorced	20,903	4,019	3,287	3,005	4,899	2,927	2,765
127	Single	153,393	28,771	26,745	24,124	22,467	27,498	23,787
128	Female, 18 years old and over	973,342	162,368	155,991	162,602	167,898	163,116	161,364
129	Married (excludes separated)	659,916	108,497	105,812	111,358	111,060	112,526	110,665
130	Widowed	143,251	22,264	21,705	23,770	24,503	25,812	25,198
131	Divorced	32,098	5,909	4,585	4,885	8,062	4,377	4,278
132	Single	130,148	24,008	22,948	21,406	22,414	19,377	19,992
	EDUCATION							
133	Public school enrollment (ages 3-34)	650,043	108,705	103,754	112,959	106,848	108,253	109,523
134	Percent Negro	1.5	1.9	0.6	2.4	3.5	0.2	0.6
135	Nursery and kindergarten	54,425	9,604	10,022	8,967	8,994	8,770	8,066
136	Elementary (grades 1-8)	404,169	69,121	63,527	69,718	67,208	67,368	67,227
137	Secondary (grades 9-12)	191,449	29,980	30,205	34,274	30,646	32,115	34,230
138	Private school enrollment	78,334	9,280	23,849	10,022	8,778	8,948	17,462
139	Elementary (grades 1-8)	50,916	5,262	17,220	6,574	4,753	5,642	11,466
140	Secondary (grades 9-12)	19,698	2,329	5,382	2,416	2,393	2,304	4,876
141	College enrollment	97,242	25,845	12,396	14,284	12,909	21,406	10,399
142	Persons 25 years old and over	1,540,852	250,400	247,064	259,271	261,577	261,246	261,397
143	Completed 5 years of school or less	42,609	6,502	6,612	7,011	7,949	6,894	7,641
144	Completed 8 years of school	284,597	43,859	47,544	49,444	39,636	49,794	54,328
145	Completed 4 years of high school or more	908,437	149,402	144,849	152,458	160,531	152,568	148,627
146	Completed 4 years of college or more	140,153	29,195	22,140	19,908	26,440	22,200	20,266
147	Median years of school completed	12.2	12.3	12.2	12.2	12.3	12.2	12.2
	INCOME IN 1969							
	Families with income of—							
148	Less than $3,000	72,752	10,570	10,821	12,195	11,487	14,159	13,520
149	$3,000-$4,999	77,466	11,363	11,134	13,158	11,915	15,103	14,795
150	$5,000-$6,999	96,012	14,484	13,657	16,184	14,500	18,507	18,683
151	$7,000-$9,999	164,244	26,256	26,326	28,897	26,450	27,849	28,468
152	$10,000-$14,999	191,032	34,227	33,639	31,670	34,349	29,079	28,064
153	$15,000-$24,999	91,804	17,306	15,942	14,113	18,261	13,316	12,862
154	$25,000 or more	24,636	4,242	3,754	4,322	4,693	3,842	3,782
155	Percent families with $15,000 or more	16.2	18.2	17.1	15.3	18.9	14.1	13.8
156	Median family income	$9,017	$9,594	$9,511	$8,911	$9,589	$8,338	$8,314
157	White	$9,038	$9,623	$9,521	$8,936	$9,652	$8,339	$8,327
158	Negro	$6,915	$7,190	$7,542	$6,533	$7,005	$6,688	$5,913
159	Unrelated individuals, median income[1]	$1,961	$1,989	$1,969	$1,922	$2,367	$1,756	$1,978
160	Per capita income, all persons	$2,866	$3,007	$2,819	$2,843	$3,122	$2,728	$2,678
	Families below—							
161	Low income level	64,067	9,228	9,810	10,608	10,275	12,237	11,911
162	Percent of all families	8.9	7.8	8.5	8.8	8.4	10.0	9.9
163	Percent with female heads	22.9	26.0	21.0	23.0	28.5	19.1	21.2
	Persons[2] below—							
164	Low income level	317,318	47,616	51,139	52,694	51,010	57,693	57,171
165	Percent related children under 18 years	30.7	28.8	33.0	31.8	30.0	28.6	32.1
166	Percent 65 years and over	29.1	27.4	27.8	28.0	29.9	31.9	29.3
167	Number of unrelated individuals	95,312	16,411	14,771	15,154	16,414	17,358	15,204

[1] 14 years old and over.
[2] Excludes inmates of institutions, members of the Armed Forces living in barracks, college students in dormitories, and unrelated individuals under 14 years.

Item No.	Item	State total	1st	2d	3d	4th	5th	6th
	CENSUS OF POPULATION, 1970—Con.							
	VETERAN STATUS							
168	Civilian males, 18 years old and over	871,397	147,377	141,393	144,685	144,378	150,060	143,502
169	Veterans	372,495	63,429	62,048	61,092	66,198	58,695	61,030
170	Percent of total	42.7	43.0	43.9	42.2	45.9	39.1	42.5
171	Vietnam	57,772	10,966	10,410	9,003	9,738	8,670	8,983
172	Korea	71,787	11,982	12,544	11,218	12,117	11,606	12,320
173	World War II	160,021	26,307	25,076	26,922	30,573	24,692	26,450
174	World War I and other service	82,915	14,174	14,018	13,949	13,770	13,727	13,277
	EMPLOYMENT STATUS							
175	Total labor force, 16 years old and over	1,129,082	193,892	187,065	184,270	197,263	187,151	179,433
176	Armed Forces	1,384	250	199	104	260	371	200
177	Civilian	1,127,698	193,642	186,866	184,166	197,003	186,780	179,233
178	Employed	1,088,596	186,263	180,818	176,359	190,076	181,805	173,268
179	Unemployed	39,102	7,379	6,048	7,807	6,927	4,975	5,965
180	Percent of civilian labor force	3.5	3.8	3.2	4.2	3.5	2.7	3.3
181	Male civilian, 16 years old and over	715,923	120,502	119,301	119,069	119,595	120,576	116,878
182	Employed	695,798	117,183	116,506	114,717	115,587	118,068	113,736
183	Unemployed	20,125	3,319	2,795	4,352	4,008	2,508	3,142
184	Female civilian, 16 years old and over	411,775	73,140	67,565	65,097	77,408	66,204	62,355
185	Employed	392,798	69,080	64,312	61,642	74,489	63,737	59,532
186	Unemployed	18,977	4,060	3,253	3,455	2,919	2,467	2,823
	CLASS OF WORKER							
187	Private wage and salary workers	739,237	126,882	132,935	119,039	142,830	107,508	110,026
188	Government workers	158,277	35,041	18,431	23,228	26,523	33,511	21,541
189	Federal	28,145	7,771	3,133	2,644	6,474	4,770	3,351
190	State	43,329	13,258	2,456	5,759	5,647	13,216	2,992
191	Local	86,803	14,012	12,842	14,825	14,402	15,525	15,198
192	Self-employed workers	178,763	22,722	26,850	31,990	19,708	38,222	39,282
	INDUSTRY							
	Employed in—							
193	Manufacturing	217,872	45,891	49,274	38,584	38,401	21,172	24,535
194	Transportation, communications, and other public utilities	63,339	9,343	9,271	9,097	12,479	13,132	10,017
195	Construction	57,186	8,963	9,433	8,769	9,558	11,592	8,872
196	Agriculture, forestry, and fisheries	142,507	16,257	22,167	26,563	11,303	33,225	33,004
197	Mining	2,570	413	425	374	478	578	301
198	Wholesale and retail trade	234,502	39,273	35,629	38,024	42,811	37,877	40,888
199	Finance, insurance, and real estate	47,685	6,323	6,897	5,753	15,263	7,038	6,409
200	Business and repair services	25,241	4,148	4,123	3,688	5,523	4,283	3,475
201	Personal services	46,975	7,780	7,112	7,691	8,442	7,966	7,985
202	Professional and related services	204,554	40,377	29,926	31,433	35,009	37,320	30,487
203	Educational services	101,054	20,620	15,452	15,440	14,421	20,252	14,869
204	Public administration	39,267	6,335	5,457	5,303	9,539	6,528	6,104
	OCCUPATION							
	Male employed:							
205	White collar	233,941	42,428	38,112	34,495	47,672	36,231	34,997
206	Percent of total	33.6	36.2	32.7	30.1	41.2	30.7	30.8
207	Professional and technical workers	74,089	15,970	12,961	10,495	13,551	12,048	9,060
208	Managers and administrators	79,547	12,901	12,418	12,432	16,076	11,880	13,840
209	Salesworkers	42,348	6,884	6,655	6,352	9,101	6,194	7,162
210	Clerical workers	37,957	6,673	6,078	5,216	8,944	6,109	4,935
211	Blue collar	287,815	50,974	51,571	49,729	49,182	44,685	41,671
212	Craftsmen and foremen	120,991	22,208	21,082	20,310	20,338	19,861	17,190
213	Operatives	125,039	21,673	23,487	22,926	21,071	17,743	18,137
214	Nonfarm laborers	41,785	7,093	7,002	6,493	7,773	7,081	6,344
215	Service workers	45,040	9,127	7,020	6,489	8,878	7,091	6,434
216	Farmworkers	129,000	14,654	19,803	24,004	9,855	30,062	30,632
	Female employed:							
217	White collar	232,902	40,964	36,541	35,528	49,230	36,891	33,743
218	Percent of total	59.3	59.3	56.8	57.6	66.1	57.9	56.7
219	Professional and technical workers	64,247	12,620	10,108	9,856	11,237	10,672	9,753
220	Managers and administrators	15,359	2,427	2,052	2,465	3,182	2,552	2,681
221	Salesworkers	29,639	4,873	4,886	5,239	5,592	4,083	4,966
222	Clerical workers	123,657	21,044	19,495	17,968	29,219	19,584	16,343
223	Blue collar	48,661	9,815	10,267	7,006	7,819	6,868	6,883
224	Operatives	37,928	8,014	8,472	5,394	5,546	5,149	5,351
225	Service workers	104,527	17,502	16,066	17,920	16,912	18,340	17,787
226	Private household	15,857	2,559	2,540	2,848	2,341	2,766	2,803
227	Farmworkers	6,710	799	1,438	1,188	528	1,636	1,121
	MEANS OF TRANSPORTATION TO WORK							
228	Workers using private automobile	785,022	140,832	130,502	123,008	152,463	123,624	114,576
229	Workers using public transport	19,647	3,258	3,799	1,884	6,458	2,317	1,928
	MIGRATION							
230	Persons 5 years old and over, 1970[1]	2,591,930	430,188	428,323	433,740	430,969	434,302	434,413
	Residence in 1965:							
231	Same house as in 1970 (nonmovers)	1,479,507	222,500	246,690	256,595	238,427	247,830	267,483
232	Different house, same State	838,271	144,517	139,308	145,083	142,070	138,424	128,861
233	Different State or abroad	189,940	46,172	29,934	21,195	34,239	32,388	26,008

[1] Includes persons who moved, residence in 1965 not reported.

Item No.	Item	State total	1st	2d	3d	4th	5th	6th
	CENSUS OF HOUSING, 1970							
234	All housing units (incl. seasonal and migratory)	964,287	160,610	151,690	159,611	164,822	162,773	164,785
235	All year-round units	955,200	159,523	150,145	157,913	164,472	162,529	160,620
236	Urban	550,377	104,108	93,289	83,024	125,240	70,858	73,833
237	Rural nonfarm	261,122	37,344	36,829	47,630	25,797	58,810	54,728
238	Rural farm	143,701	18,071	20,027	27,259	13,435	32,861	32,059
239	Metropolitan (SMSA)	328,276	46,346	79,153	41,266	98,268	28,116	35,097
240	Urban	285,443	42,332	64,466	35,932	91,972	20,980	29,733
241	Central cities	216,273	33,442	55,998	25,284	72,332	-	29,193
242	Outside central cities	69,170	8,890	8,468	10,648	19,640	20,980	540
243	Rural	42,833	4,014	14,687	5,334	6,296	7,136	5,364
244	Nonmetropolitan	626,924	113,177	70,992	116,647	66,204	134,413	125,523
245	Occupied units	896,522	150,081	141,564	149,043	154,640	151,819	149,376
246	White	886,072	147,865	140,812	146,945	150,659	151,147	148,645
247	Negro	8,863	1,788	634	1,818	3,777	358	486
248	Owner-occupied units	642,821	103,331	104,309	109,366	111,516	109,219	105,080
249	Percent of all occupied	71.7	68.9	73.7	73.4	72.1	71.9	70.3
250	White	637,184	102,281	103,892	108,042	109,304	108,894	104,772
251	Negro	4,909	868	361	1,166	2,102	177	234
252	Renter-occupied units	253,701	46,750	37,255	39,677	43,124	42,600	44,296
253	White	248,888	45,584	36,920	38,903	41,355	42,253	43,873
254	Negro	3,954	920	273	652	1,675	181	252
	Year-round units—							
255	With 1 and 2 rooms	38,342	8,742	5,750	4,605	8,808	5,147	5,288
256	With 3 and 4 rooms	239,253	44,381	35,159	36,124	48,288	38,914	36,383
257	With 5 and 6 rooms	443,971	70,721	71,572	74,915	77,905	75,505	73,353
258	With 7 rooms or more	233,634	35,679	37,664	42,269	29,471	42,964	45,595
259	Median number of rooms	5.3	5.2	5.4	5.4	5.0	5.4	5.5
260	With 1 unit in structure	780,691	120,842	119,045	135,125	129,858	137,764	138,067
261	With 2-4 units in structure	85,906	17,615	16,903	12,749	14,478	12,713	11,446
262	With 5-49 units in structure	56,952	13,292	9,187	5,764	14,357	7,059	7,289
263	With 50 or more units in structure	7,360	1,920	771	774	2,389	754	751
264	Mobile home or trailer	24,291	5,854	4,239	3,501	3,390	4,239	3,067
	In structure built—							
265	1960 to March 1970	161,766	33,764	29,593	23,465	30,288	24,610	20,039
266	1950 to 1959	126,874	19,518	20,966	23,166	26,595	17,549	19,077
267	1940 to 1949	67,685	11,377	8,437	12,769	14,452	9,586	11,064
268	1939 and earlier	598,875	94,864	91,149	98,514	93,137	110,784	110,440
269	With 1-1½ bathrooms	795,127	131,024	124,565	134,300	136,479	134,544	134,218
270	With 2 or more bathrooms	85,028	15,608	14,252	12,604	14,465	14,016	14,083
271	With other bathroom arrangement or none	75,108	12,914	11,315	11,009	13,557	13,970	12,343
	Occupied units—							
272	With all plumbing facilities	850,132	141,698	134,401	142,380	145,959	143,158	142,537
273	1 or more persons per room	48,767	8,222	9,650	7,475	8,389	7,376	7,654
274	Lacking some or all plumbing facilities	46,390	8,383	7,163	6,663	8,681	8,661	6,839
275	Percent of occupied units	5.2	5.6	5.1	4.5	5.6	5.7	4.6
	Persons per unit:							
276	1 person	165,737	28,196	24,216	26,355	30,003	28,614	28,354
277	2-3 persons	423,786	71,046	64,098	70,810	74,286	74,052	69,495
278	4-5 persons	213,767	36,034	34,833	36,157	37,067	34,930	34,745
279	6 persons or more	93,232	14,805	18,417	15,720	13,284	14,225	16,782
280	Median	2.5	2.5	2.7	2.5	2.5	2.4	2.5
	Persons per room:							
281	1.00 or less	844,437	141,168	131,368	141,077	145,579	143,919	141,328
282	More than 1.00	52,085	8,913	10,196	7,965	9,061	7,900	8,047
	Automobiles available:							
283	1 per household	476,536	78,891	74,667	81,092	74,982	84,736	82,174
284	2 or more per household	312,578	52,975	49,954	52,338	58,331	48,862	50,115
	Value:							
285	Specified owner-occupied units	478,569	77,500	76,852	80,877	90,878	75,084	77,372
286	Less than $5,000	36,571	4,299	3,302	4,997	6,954	9,671	7,350
287	$5,000-$9,999	106,816	13,257	12,587	18,551	20,682	20,775	20,968
288	$10,000-$14,999	119,141	17,864	18,453	21,689	22,126	18,518	20,492
289	$15,000-$19,999	100,932	17,121	19,832	17,782	18,850	12,820	14,523
290	$20,000-$24,999	59,246	11,817	12,559	9,417	10,987	7,096	7,366
291	$25,000-$34,999	39,403	8,994	7,336	5,928	7,693	4,565	4,884
292	$35,000-$49,999	12,520	3,193	1,981	1,993	2,780	1,225	1,347
293	$50,000 or more	3,940	955	802	520	806	414	442
294	Median value	$14,025	$15,973	$16,030	$13,894	$14,023	$11,916	$12,530
	Gross monthly rent:							
295	Specified renter-occupied units	185,039	38,008	29,037	26,641	36,971	27,731	26,645
296	Less than $40	5,714	921	813	885	951	1,010	1,134
297	$40-$59	18,935	2,885	2,646	2,933	3,400	3,649	3,423
298	$60-$79	33,212	5,679	4,188	4,889	6,309	5,994	6,153
299	$80-$99	37,324	6,945	5,743	5,861	6,746	5,892	6,136
300	$100-$149	62,186	13,701	10,912	9,343	12,108	8,385	7,734
301	$150-$199	21,954	6,114	3,917	2,410	5,643	2,240	1,628
302	$200 or more	5,714	1,763	818	320	1,814	561	437
303	Median rent	$99	$109	$105	$96	$105	$91	$89

- Represents zero.

Population Characteristics for Places With 10,000 or More Inhabitants, by Congressional Districts: 1970

Place and congressional district	Total population	Change, 1960-1970	Female	Negro	Foreign stock	18 years and over	65 years and over	Median age: Entire population	Median age: Voting-age population	Median school years completed[1]	Median family income in 1969	Number of families: Total	Number of families: With income of— Less than $3,000	$3,000-$10,000	$15,000 or more	Unemployed civilian labor force
		Percent	Percent	Percent	Percent	1,000	1,000	Years	Years	Years	Dollars		Percent	Percent	Percent	Percent
DISTRICT 1																
Bettendorf	22,241	91.8	50.2	0.3	9.0	13.0	1.0	24.8	38.4	12.6	12,522	5,668	4.0	24.8	31.6	3.6
Burlington	32,444	-0.2	53.6	2.3	9.1	21.7	4.6	31.3	47.0	12.2	9,532	8,409	8.2	44.9	15.9	5.5
Davenport	98,477	10.7	51.7	4.2	11.5	63.6	10.4	27.4	43.1	12.2	10,418	24,371	7.6	39.1	21.5	4.2
Fort Madison	13,709	-8.2	50.3	3.1	8.0	9.5	1.8	33.0	46.8	12.2	9,537	3,460	7.8	45.8	15.3	7.4
Iowa City	46,850	40.1	51.5	0.8	10.6	34.9	3.1	22.6	27.4	14.0	9,942	9,674	7.9	42.5	21.5	2.8
Keokuk	14,631	-10.3	52.9	3.7	4.8	9.8	2.0	32.0	47.4	12.1	8,819	3,817	10.8	46.8	14.5	7.1
Muscatine	22,470	6.7	52.1	0.5	8.6	14.8	2.8	28.9	44.0	12.1	9,926	5,754	8.6	42.0	18.8	3.8
DISTRICT 2																
Cedar Rapids	110,642	20.2	52.5	1.5	9.7	71.9	10.5	27.1	41.3	12.4	10,900	27,764	6.5	36.0	22.2	4.1
Clinton	34,719	3.4	52.2	1.1	13.4	22.9	4.2	29.9	45.6	12.2	9,976	8,904	5.4	44.8	18.9	3.5
Dubuque	62,313	10.1	52.6	0.2	8.9	39.2	7.0	25.0	42.9	12.2	10,454	13,804	7.4	38.6	20.0	2.8
Marion	18,028	65.7	51.1	0.2	6.5	10.8	1.2	24.7	36.6	12.5	11,404	4,528	4.6	32.4	21.0	3.8
DISTRICT 3																
Cedar Falls	29,510	39.6	53.6	0.3	8.8	21.1	2.3	22.1	32.3	12.8	10,913	6,397	7.7	35.1	23.6	4.1
Marshalltown	26,372	16.4	51.2	1.0	9.9	17.8	3.4	29.9	45.1	12.3	10,032	6,816	7.5	42.2	17.6	2.7
Mason City	30,498	-0.5	52.9	0.8	14.6	20.6	3.9	30.5	45.1	12.3	9,517	7,646	7.2	46.7	15.9	3.8
Waterloo	75,594	5.3	52.3	8.6	9.6	47.9	8.0	28.0	44.9	12.3	9,921	18,952	7.9	42.8	17.3	6.6
DISTRICT 4																
Des Moines	200,772	-4.0	53.1	5.7	9.8	136.3	22.9	29.0	43.4	12.4	10,238	50,588	7.3	40.9	21.0	3.0
Newton	15,588	1.5	52.7	0.1	7.5	10.2	2.0	31.7	45.6	12.3	10,177	4,175	7.9	40.9	21.0	4.4
Oskaloosa	11,224	1.5	52.7	0.6	9.9	8.1	2.1	35.1	49.2	12.1	8,046	2,954	13.0	50.5	13.4	3.6
Ottumwa	29,695	-12.6	53.7	1.0	6.4	20.3	4.5	34.6	49.0	12.1	8,648	7,939	11.1	50.5	11.9	9.6
Urbandale	14,362	148.0	51.4	0.2	8.0	8.2	0.4	24.6	38.1	12.9	13,230	3,590	2.8	23.9	36.3	2.8
West Des Moines	16,441	37.6	51.4	0.3	10.2	10.1	1.1	27.1	41.5	12.8	13,408	4,182	4.6	24.5	40.9	2.3
DISTRICT 5																
Ames	39,718	46.3	45.9	0.9	10.1	30.7	2.3	21.6	24.4	15.0	10,128	8,070	7.9	41.4	25.9	4.2
Boone	12,474	(Z)	54.4	0.1	11.4	8.7	2.4	34.8	50.8	12.2	8,476	3,302	8.3	52.9	14.6	4.8
Council Bluffs	60,617	8.5	52.2	1.0	9.2	38.1	6.5	26.8	42.8	12.1	9,263	15,246	8.1	47.5	14.4	3.4
DISTRICT 6																
Fort Dodge	31,285	10.1	53.5	2.0	13.1	20.5	4.1	29.2	45.8	12.4	9,551	7,670	7.7	45.9	17.2	4.4
Sioux City	85,986	-3.6	53.0	1.2	13.4	56.8	10.8	29.0	45.0	12.3	9,326	21,440	9.3	46.2	16.4	5.0
Spencer	10,285	16.0	53.8	(Z)	13.5	6.8	1.5	31.1	46.2	12.4	9,063	2,702	10.0	48.4	18.3	3.6

Z Less than 0.05 percent.
[1] Persons 25 years and over.

Map of Congressional Districts, Counties, and Selected Cities

(5 Districts)

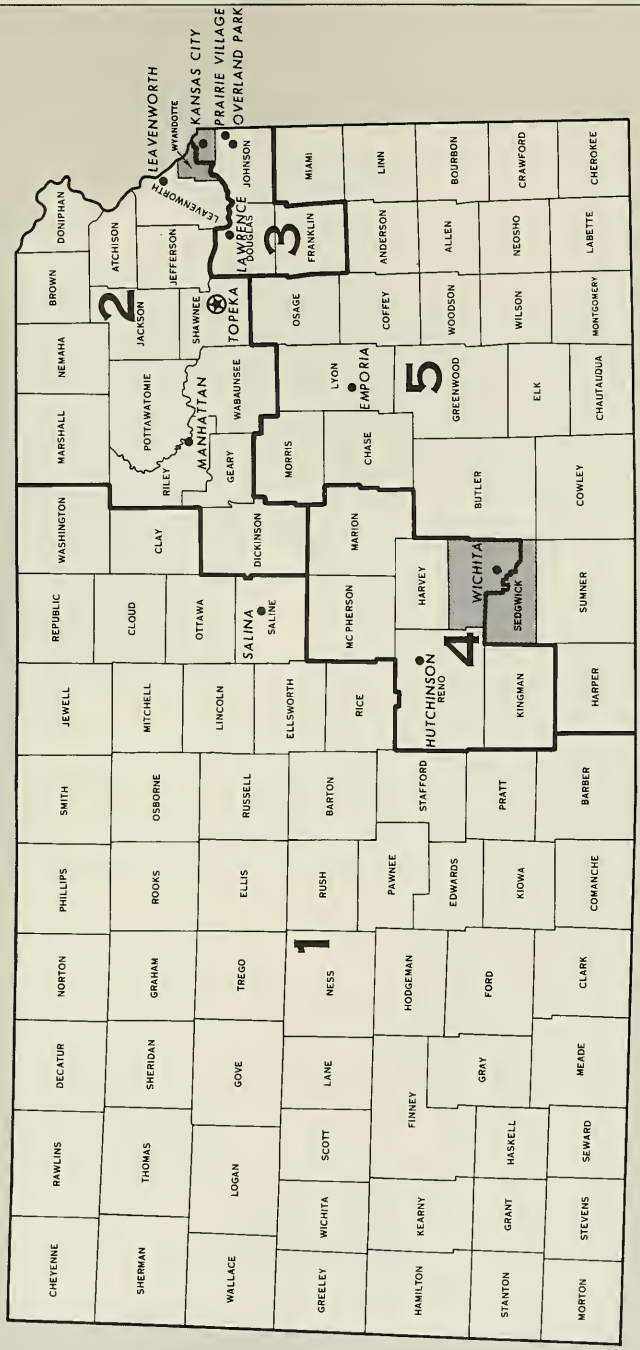

County with two or more Congressional Districts. See inset map.

Districts established March 30, 1971

U.S. DEPARTMENT OF COMMERCE
Social and Economic Statistics Administration
BUREAU OF THE CENSUS

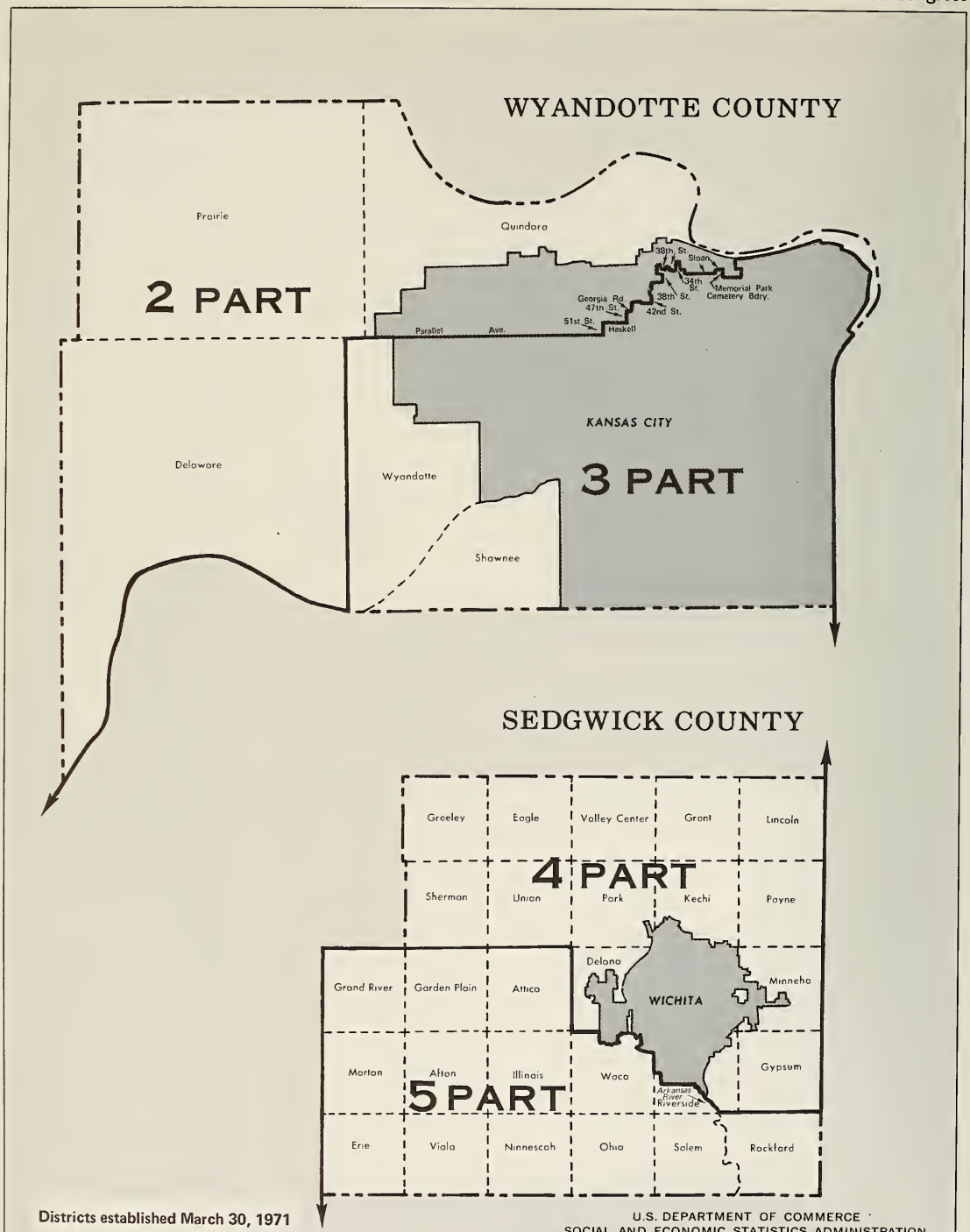

Districts established March 30, 1971

U.S. DEPARTMENT OF COMMERCE
SOCIAL AND ECONOMIC STATISTICS ADMINISTRATION
BUREAU OF THE CENSUS

Item No.	Item	State total	1st	2d	3d	4th	5th
	ELECTIONS*						
1	Vote cast for Representative, 1970	719,671	164,003	142,389	131,357	129,772	152,150
2	Democratic Party	303,748	69,843	75,532	60,166	45,052	53,155
3	Republican Party	407,504	93,846	63,055	69,428	82,320	98,855
4	Percent for party with most votes	56.6	57.2	53.0	52.9	63.4	65.0
5	Vote cast for Representative, 1968	817,288	187,471	152,160	149,826	152,154	175,677
6	Democratic Party	309,551	86,999	50,526	55,508	53,694	62,824
7	Republican Party	507,733	100,470	101,634	94,318	98,459	112,852
8	Percent for party with most votes	62.1	53.6	66.8	63.0	64.7	64.2
9	Vote cast for Representative, 1966	660,530	158,626	124,801	104,868	121,606	150,629
10	Democratic Party	241,571	49,878	47,225	47,107	37,887	59,474
11	Republican Party	416,610	108,748	77,576	55,554	83,719	91,013
12	Percent for party with most votes	63.1	68.6	62.2	53.0	68.8	60.4
13	Vote cast for President, 1968	[1]872,783	192,523	162,331	169,723	157,159	184,530
14	Democratic Party	[1]302,996	60,939	55,430	63,698	58,290	62,536
15	Republican Party	[1]478,674	114,688	87,812	87,226	84,517	100,825
16	Conservative Party	[1]88,921	16,375	18,748	18,237	13,892	20,869
17	Percent for party with most votes	54.8	59.6	54.1	51.4	53.8	54.6
	CENSUS OF POPULATION, 1970						
18	Total population, 1970	2,249,071	447,787	454,028	449,743	450,487	447,026
19	Percent of State total	100.0	19.9	20.2	20.0	20.0	19.9
20	Total population, 1960	2,178,611	482,452	421,855	365,137	449,412	459,755
21	Percent change, 1960 to 1970	3.2	-7.2	7.6	23.2	0.2	-2.8
	Average population per district, 1970	449,814	(X)	(X)	(X)	(X)	(X)
22	Population above (+) or below (—) average	(X)	-2,027	+4,214	-71	+673	-2,788
23	Percent above (+) or below (—) average	(X)	-0.4506	+0.9368	-0.0157	+0.1496	-0.6198
24	Land area sq. mi.	81,787	48,332	8,693	1,582	5,030	18,150
25	Population per square mile, 1970	27.5	9.3	52.2	284.3	89.6	24.6
	SEX AND RESIDENCE						
26	Male	1,102,399	218,220	232,739	218,499	217,557	215,365
27	Female	1,146,673	229,571	221,289	231,245	232,917	231,663
28	Urban	1,485,881	188,319	298,820	406,056	368,767	224,495
29	Percent of total population	66.1	42.1	65.8	90.3	81.9	50.2
30	Rural nonfarm	524,982	169,183	109,876	34,096	57,667	153,789
31	Rural farm	238,208	90,285	45,332	9,592	24,053	68,742
32	Metropolitan (SMSA)	950,235	-	190,467	371,375	314,905	74,450
33	Percent of total population	42.3	(X)	42.0	82.6	69.9	16.7
34	Urban	848,649	(X)	160,978	347,800	301.921	38,878
35	Central cities	402,083	(X)	124,924	-	276,660	-
36	Outside central cities	446,566	(X)	36,054	347,800	25,261	38,878
37	Rural	101,586	(X)	29,489	23,575	12,984	35,572
38	Nonmetropolitan	1,298,837	447,787	263,562	78,368	135,581	372,576
	RACE AND NATIVITY						
39	White	2,128,772	442,211	422,120	409,670	417,979	436,710
40	Negro	106,442	4,516	27,339	37,037	29,363	8,269
41	Percent of total population	4.7	1.0	6.0	8.2	6.5	1.8
50A	Persons of Spanish heritage	46,765	9,330	11,783	9,380	10,174	6,090
50B	Percent of total population	2.1	2.1	2.6	2.1	2.3	1.4
60	Total foreign stock	175,242	41,106	40,182	36,286	33,047	24,618
61	Percent of total population	7.8	9.2	8.9	8.1	7.3	5.5
62	Foreign born	27,873	3,915	7,347	7,562	5,437	3,621
63	Native of foreign or mixed parentage	147,369	37,191	32,835	28,724	27,610	20,997
	Country of origin of foreign stock:						
70G	Germany	43,300	11,320	12,274	6,059	7,099	6,531
	Mother tongue (other than English):						
80B	German	106,158	36,785	20,013	10,643	28,401	10,245
80G	Spanish	31,612	6,464	8,304	6,200	6,810	3,831

- Represents zero. X Not applicable.

* Data for congressional districts reflect party vote for Representatives; not necessarily comparable as vote cast for individual candidates. See text.

[1] Includes absentee, minor party, and scattered votes, some of which are omitted in the district-by-district tabulations.

Item No.	Item	State total	1st	2d	3d	4th	5th
	CENSUS OF POPULATION, 1970—Con.						
	AGE						
100	Under 5 years	174,935	32,770	35,522	38,511	37,285	30,864
101	5-13 years	396,024	80,276	77,827	83,971	80,640	73,332
102	14-15 years	92,441	20,247	17,102	18,545	18,465	18,081
103	16-17 years	85,821	19,014	16,004	17,029	17,009	16,764
104	18-20 years	126,861	20,650	31,487	26,861	24,727	23,141
105	21-24 years	145,641	19,962	40,464	31,255	30,829	23,137
106	25-34 years	258,240	45,623	54,472	59,150	53,414	45,621
107	35-44 years	243,258	47,998	48,030	52,010	50,655	44,581
108	45-54 years	246,831	51,012	44,841	49,461	51,351	50,167
109	55-61 years	153,231	34,388	27,246	26,390	29,773	35,413
110	62-64 years	59,147	13,348	11,063	9,583	10,640	14,500
111	65 years and over	266,642	62,503	49,970	36,978	45,686	71,427
112	18 years and over	1,499,851	295,484	307,573	291,688	297,075	307,987
113	White	1,428,129	292,561	287,048	267,573	279,648	301,206
114	Negro	62,226	2,288	17,496	21,707	15,425	5,361
115	18 years and over, Spanish heritage	25,519	4,559	6,838	5,226	5,504	3,387
116	Median age, total population ..... years	29.0	31.8	26.6	26.5	28.1	33.4
117	Median age, voting age population ..... years	44.0	47.7	40.7	40.5	42.8	48.5
	HOUSEHOLDS AND FAMILIES						
118	Number of households	730,585	148,917	139,255	140,370	147,696	154,321
119	Number of families	582,495	118,022	111,939	115,329	117,143	120,058
120	Number of unrelated individuals	230,017	39,907	59,731	42,755	42,706	44,900
121	Population in group quarters	86,031	10,713	37,222	12,958	11,292	13,822
122	Inmates of institutions	30,880	6,022	10,082	1,866	4,570	8,317
	MARITAL STATUS						
123	Male, 18 years old and over	720,496	140,827	157,635	137,984	139,975	144,042
124	Married (excludes separated)	537,847	109,322	107,613	104,641	106,128	110,129
125	Widowed	22,983	5,238	4,575	3,184	3,859	6,119
126	Divorced	21,387	2,977	5,714	4,134	4,759	3,801
127	Single	132,749	22,560	38,301	24,882	23,909	23,087
128	Female, 18 years old and over	779,353	154,654	149,941	153,704	157,106	163,944
129	Married (excludes separated)	532,972	109,251	103,097	104,488	105,972	110,154
130	Widowed	112,089	24,290	20,147	17,516	20,969	29,145
131	Divorced	31,277	4,043	5,945	7,549	8,254	5,493
132	Single	94,704	16,185	19,319	21,844	19,540	17,832
	EDUCATION						
133	Public school enrollment (ages 3-34)	514,771	109,227	97,336	103,989	105,169	99,053
134	Percent Negro	6.0	1.5	7.2	10.4	9.1	2.0
135	Nursery and kindergarten	38,362	7,316	7,773	8,802	7,928	6,548
136	Elementary (grades 1-8)	321,740	66,233	61,671	65,951	66,440	61,452
137	Secondary (grades 9-12)	154,669	35,678	27,892	29,236	30,801	31,053
138	Private school enrollment	47,218	6,336	10,764	16,276	9,501	4,376
139	Elementary (grades 1-8)	27,589	4,360	6,548	8,562	5,123	3,011
140	Secondary (grades 9-12)	10,905	1,297	2,355	3,975	2,538	747
141	College enrollment	93,601	11,673	20,460	26,331	17,854	17,326
142	Persons 25 years old and over	1,227,347	254,872	235,622	233,572	241,523	261,705
143	Completed 5 years of school or less	40,173	7,384	7,031	8,334	7,457	9,970
144	Completed 8 years of school	197,834	51,029	37,854	25,048	31,804	52,023
145	Completed 4 years of high school or more	734,703	148,320	142,945	151,853	150,051	141,558
146	Completed 4 years of college or more	139,634	23,149	27,430	40,108	28,916	20,092
147	Median years of school completed	12.3	12.2	12.3	12.5	12.3	12.1
	INCOME IN 1969						
	Families with income of—						
148	Less than $3,000	61,476	14,289	12,003	7,575	10,015	17,571
149	$3,000-$4,999	67,274	16,082	13,460	8,613	11,693	17,402
150	$5,000-$6,999	84,467	20,240	16,142	11,447	16,248	20,362
151	$7,000-$9,999	133,512	28,511	25,034	22,883	28,629	28,435
152	$10,000-$14,999	143,594	24,884	28,831	34,060	31,078	24,768
153	$15,000-$24,999	71,046	10,530	13,253	22,668	15,212	9,427
154	$25,000 or more	21,128	3,488	3,215	8,083	4,270	2,092
155	Percent families with $15,000 or more	15.8	11.9	14.7	26.7	16.6	9.6
156	Median family income	$8,690	$7,820	$8,680	$10,928	$9,097	$7,450
157	White	$8,800	$7,840	$8,824	$11,291	$9,275	$7,490
158	Negro	$6,136	$5,711	$6,248	$6,477	$6,069	$5,342
159	Unrelated individuals, median income[1]	$1,988	$1,969	$2,057	$1,970	$2,590	$1,720
160	Per capita income, all persons	$2,912	$2,640	$2,781	$3,571	$3,069	$2,500
	Families below—						
161	Low income level	56,568	12,914	10,956	7,639	9,614	15,428
162	Percent of all families	9.7	10.9	9.8	6.6	8.2	12.9
163	Percent with female heads	26.4	20.7	23.6	38.8	38.3	19.6
	Persons[2] below—						
164	Low income level	275,567	62,198	53,049	41,193	48,336	70,723
165	Percent related children under 18 years	32.1	33.2	31.7	34.7	36.5	26.9
166	Percent 65 years and over	26.1	26.4	25.2	19.7	22.5	32.6
167	Number of unrelated individuals	78.847	16,054	15,203	12,883	13,551	21,145

[1] 14 years old and over.
[2] Excludes inmates of institutions, members of the Armed Forces living in barracks, college students in dormitories, and unrelated individuals under 14 years.

Item No.	Item	State total	1st	2d	3d	4th	5th
	CENSUS OF POPULATION, 1970—Con.						
	VETERAN STATUS						
168	Civilian males, 18 years old and over	685,311	140,420	129,904	136,816	134,943	143,231
169	Veterans	306,921	57,691	61,114	67,818	61,942	58,391
170	Percent of total	44.8	41.1	47.0	49.6	45.9	40.8
171	Vietnam	49,869	7,850	11,074	11,153	10,806	8,992
172	Korea	58,343	10,736	12,243	13,460	11,749	10,165
173	World War II	135,228	26,624	25,147	29,712	26,821	26,938
174	World War I and other service	63,481	12,481	12,650	13,493	12,566	12,296
	EMPLOYMENT STATUS						
175	Total labor force, 16 years old and over	923,552	178,256	191,504	188,523	192,496	172,788
176	Armed Forces	35,944	427	28,355	1,222	5,086	817
177	Civilian	887,608	177,829	163,149	187,301	187,410	171,971
178	Employed	853,259	172,848	158,445	181,502	176,351	164,170
179	Unemployed	34,349	4,981	4,704	5,799	11,059	7,801
180	Percent of civilian labor force	3.9	2.8	2.9	3.1	5.9	4.5
181	Male civilian, 16 years old and over	557,513	116,405	99,942	115,690	115,446	110,052
182	Employed	538,689	113,656	97,538	112,563	109,324	105,633
183	Unemployed	18,824	2,749	2,404	3,127	6,122	4,419
184	Female civilian, 16 years old and over	330,095	61,424	63,207	71,611	71,964	61,919
185	Employed	314,570	59,192	60,907	68,939	67,027	58,537
186	Unemployed	15,525	2,232	2,300	2,672	4,937	3,382
	CLASS OF WORKER						
187	Private wage and salary workers	582,195	102,207	100,431	136,971	135,666	107,026
188	Government workers	147,809	28,413	36,690	31,348	22,873	28,495
189	Federal	32,745	3,981	10,560	8,122	5,072	5,018
190	State	41,129	5,914	13,208	10,508	3,417	8,095
191	Local	73,935	18,518	12,922	12,718	14,384	15,382
192	Self-employed workers	114,605	39,285	19,766	12,270	16,599	26,625
	INDUSTRY						
	Employed in—						
193	Manufacturing	148,097	12,503	21,371	36,772	43,344	34,154
194	Transportation, communications, and other public utilities	64,714	11,592	14,320	16,982	9,870	11,971
195	Construction	51,480	10,703	10,619	10,466	9,179	10,515
196	Agriculture, forestry, and fisheries	74,877	34,238	12,361	3,323	6,846	18,043
197	Mining	10,239	5,023	336	633	1,931	2,307
198	Wholesale and retail trade	186,316	39,734	32,654	41,802	39,642	32,504
199	Finance, insurance, and real estate	40,207	5,641	7,917	11,972	8,799	5,899
200	Business and repair services	21,754	3,665	3,469	5,585	5,503	3,539
201	Personal services	37,222	8,399	7,003	6,412	8,452	6,949
202	Professional and related services	169,513	33,178	34,947	37,041	33,970	30,391
203	Educational services	78,479	15,588	16,327	17,660	14,568	14,346
204	Public administration	42,541	7,135	12,413	8,921	7,313	6,761
	OCCUPATION						
	Male employed:						
205	White collar	208,639	35,511	36,810	56,769	46,683	32,945
206	Percent of total	38.7	31.2	37.7	50.4	42.7	31.2
207	Professional and technical workers	68,775	10,557	12,347	19,867	15,668	10,368
208	Managers and administrators	66,278	13,701	10,732	16,104	14,160	11,596
209	Salesworkers	38,107	6,260	5,989	11,807	8,764	5,309
210	Clerical workers	35,479	4,993	7,742	8,991	8,091	5,672
211	Blue collar	226,873	41,199	41,725	45,093	48,759	50,101
212	Craftsmen and foremen	106,938	19,506	19,442	21,298	23,186	23,507
213	Operatives	87,102	15,681	15,869	16,337	19,833	19,379
214	Nonfarm laborers	32,833	6,012	6,414	7,458	5,740	7,215
215	Service workers	36,888	5,896	7,925	8,274	8,084	6,713
216	Farmworkers	66,287	31,049	11,078	2,427	5,799	15,873
	Female employed:						
217	White collar	199,468	34,498	40,317	48,788	43,145	32,766
218	Percent of total	63.4	58.3	66.2	70.8	64.4	56.0
219	Professional and technical workers	53,146	9,392	10,489	12,961	11,445	8,871
220	Managers and administrators	13,992	3,117	2,249	2,715	2,884	3,027
221	Salesworkers	25,813	5,145	4,804	5,629	5,889	4,347
222	Clerical workers	106,517	16,844	22,775	27,483	22,927	16,521
223	Blue collar	35,188	4,739	6,056	8,359	7,429	8,614
224	Operatives	25,722	3,350	4,332	6,340	5,157	6,551
225	Service workers	76,463	18,605	14,022	11,570	16,136	16,110
226	Private household	10,946	2,871	1,840	1,411	2,563	2,257
227	Farmworkers	3,453	1,351	513	223	317	1,047
	MEANS OF TRANSPORTATION TO WORK						
228	Workers using private automobile	699,946	120,733	141,487	157,321	153,674	126,823
229	Workers using public transport	13,364	576	3,781	4,712	3,735	570
	MIGRATION						
230	Persons 5 years old and over, 1970[1]	2,074,241	415,170	418,793	410,946	413,163	416,151
	Residence in 1965:						
231	Same house as in 1970 (nonmovers)	1,059,888	240,955	196,025	191,753	204,402	226,646
232	Different house, same State	662,914	127,655	123,193	128,100	145,407	138,539
233	Different State or abroad	261,465	33,770	77,063	71,539	44,215	34,980

[1] Includes persons who moved, residence in 1965 not reported.

Item No.	Item	State total	1st	2d	3d	4th	5th
	CENSUS OF HOUSING, 1970						
234	All housing units (incl. seasonal and migratory)	790,074	166,760	147,468	146,818	158,848	170,126
235	All year-round units	788,382	166,155	147,231	146,743	158,660	169,539
236	Urban	514,023	68,662	96,348	132,744	131,407	85,022
237	Rural nonfarm	200,329	70,375	36,897	10,827	20,010	62,068
238	Rural farm	74,030	27,118	13,986	3,172	7,243	22,448
239	Metropolitan (SMSA)	317,537	-	62,336	121,139	110,627	23,739
240	Urban	286,617	(X)	53,482	113,987	106,882	12,560
241	Central cities	143,785	(X)	43,698	-	99,909	-
242	Outside central cities	142,832	(X)	9,784	113,987	6,973	12,560
243	Rural	30,920	(X)	8,854	7,152	3,745	11,179
244	Nonmetropolitan	470,844	166,155	84,895	25,604	48,032	145,800
245	Occupied units	728,171	148,407	138,644	139,995	147,409	153,692
246	White	694,691	146,889	130,572	127,951	138,766	150,460
247	Negro	30,012	1,224	7,092	11,294	7,818	2,612
248	Owner-occupied units	503,130	106,649	91,097	96,373	96,551	112,444
249	Percent of all occupied	69.1	71.9	65.7	68.8	65.5	73.2
250	White	485,307	105,914	86,953	89,572	92,420	110,415
251	Negro	16,210	619	3,697	6,478	3,743	1,690
252	Renter-occupied units	225,041	41,758	47,547	43,622	50,858	41,248
253	White	209,384	40,975	43,619	38,379	46,346	40,045
254	Negro	13,802	605	3,395	4,816	4,075	922
	Year-round units—						
255	With 1 and 2 rooms	24,949	4,369	5,777	4,157	5,752	4,890
256	With 3 and 4 rooms	227,877	47,219	42,875	38,671	50,904	48,172
257	With 5 and 6 rooms	382,145	77,824	70,925	70,142	74,963	88,267
258	With 7 rooms or more	153,411	36,742	27,656	33,775	27,041	28,210
259	Median number of rooms	5.1	5.2	5.1	5.3	5.0	5.1
260	With 1 unit in structure	643,613	144,176	112,969	112,821	124,899	148,673
261	With 2-4 units in structure	70,272	11,523	16,538	15,196	18,025	8,994
262	With 5-49 units in structure	43,376	3,975	10,276	14,761	9,874	4,523
263	With 50 or more units in structure	4,401	115	1,442	1,197	1,289	360
264	Mobile home or trailer	26,720	6,367	6,006	2,769	4,574	6,990
	In structure built—						
265	1960 to March 1970	150,303	24,816	32,707	45,716	24,796	22,349
266	1950 to 1959	158,665	25,016	27,628	38,089	46,134	21,828
267	1940 to 1949	84,934	17,909	13,050	15,878	27,303	10,783
268	1939 and earlier	394,480	98,414	73,847	47,061	60,427	114,579
269	With 1-1½ bathrooms	634,849	132,853	120,540	107,213	133,705	140,436
270	With 2 or more bathrooms	107,346	22,793	16,939	34,961	19,489	13,233
271	With other bathroom arrangement or none	46,163	10,519	9,755	4,519	5,475	15,874
	Occupied units—						
272	With all plumbing facilities	701,482	143,617	132,621	136,752	144,243	144,233
273	1 or more persons per room	39,305	8,068	7,831	7,410	8,763	7,229
274	Lacking some or all plumbing facilities	26,689	4,790	6,023	3,243	3,166	9,459
275	Percent of occupied units	3.7	3.2	4.3	2.3	2.1	6.2
	Persons per unit:						
276	1 person	134,407	29,090	24,444	21,293	27,479	32,073
277	2-3 persons	355,572	71,582	68,394	67,587	71,122	76,871
278	4-5 persons	174,202	34,063	32,868	38,050	36,161	33,077
279	6 persons or more	63,989	13,673	12,936	13,063	12,648	11,670
280	Median	2.5	2.4	2.5	2.8	2.5	2.3
	Persons per room:						
281	1.00 or less	686,668	140,015	130,232	132,344	138,472	145,583
282	More than 1.00	41,503	8,393	8,412	7,651	8,937	8,110
	Automobiles available:						
283	1 per household	369,947	83,589	72,221	59,786	70,173	84,104
284	2 or more per household	282,608	51,162	51,191	66,650	62,818	50,840
	Value:						
285	Specified owner-occupied units	391,418	75,421	68,008	85,680	82,147	80,205
286	Less than $5,000	49,679	15,115	6,559	2,954	4,889	20,129
287	$5,000-$9,999	98,907	22,042	15,642	13,897	19,457	27,842
288	$10,000-$14,999	96,917	16,965	17,512	19,570	26,627	16,242
289	$15,000-$19,999	64,099	10,508	13,706	17,062	14,496	8,347
290	$20,000-$24,999	35,516	5,542	7,298	11,548	7,268	3,883
291	$25,000-$34,999	29,581	3,645	5,089	11,809	6,211	2,858
292	$35,000-$49,999	12,004	1,300	1,737	6,094	2,180	713
293	$50,000 or more	4,715	304	465	2,746	1,019	191
294	Median value	$12,431	$10,163	$13,370	$16,881	$13,141	$8,355
	Gross monthly rent:						
295	Specified renter-occupied units	185,419	29,605	37,677	40,578	45,756	31,821
296	Less than $40	5,889	1,532	929	487	988	1,950
297	$40-$59	21,870	4,970	3,559	2,566	4,243	6,523
298	$60-$79	37,831	8,376	6,652	4,582	9,240	8,965
299	$80-$99	38,727	6,881	7,870	6,116	11,033	6,816
300	$100-$149	52,183	6,524	12,737	12,514	14,552	5,866
301	$150-$199	20,296	1,085	4,565	9,326	4,078	1,270
302	$200 or more	8,623	237	1,365	4,987	1,622	431
303	Median rent	$94	$80	$100	$126	$95	$77

- Represents zero. X Not applicable.

Population Characteristics for Places With 10,000 or More Inhabitants, by Congressional Districts: 1970

Place and congressional district	Total population	Change, 1960-1970	Female	Negro	Foreign stock	18 years and over	65 years and over	Median age: Entire population	Median age: Voting-age population	Median school years completed[1]	Median family income in 1969	Number of families: Total	Number of families: With income of— Less than $3,000	$3,000-$10,000	$15,000 or more	Unemployed civilian labor force
		Percent	Percent	Percent	Percent	1,000	1,000	Years	Years	Years	Dollars		Percent	Percent	Percent	Percent
DISTRICT 1																
Dodge City	14,122	4.5	52.4	2.2	8.8	9.2	1.5	27.8	43.0	12.4	8,945	3,598	7.3	49.9	14.0	2.9
Garden City	14,758	24.5	51.2	0.7	9.2	8.8	1.2	24.5	41.8	12.3	9,318	3,564	8.5	47.5	17.6	4.6
Great Bend	15,721	-3.2	52.5	2.3	7.9	10.2	1.6	29.5	44.2	12.4	9,327	4,195	7.5	49.1	15.7	3.8
Hays	15,523	28.9	49.4	0.1	8.1	10.4	1.1	22.5	33.8	12.6	8,861	3,499	7.0	51.8	14.1	4.4
Liberal	13,386	-2.5	50.4	4.7	4.3	8.4	0.9	25.9	40.9	12.3	9,238	3,455	9.0	45.5	16.0	3.9
Salina	37,702	-12.7	53.0	3.1	6.8	24.7	4.2	27.8	42.6	12.4	8,720	9,704	8.5	51.2	14.8	4.9
DISTRICT 2																
Atchison	12,564	0.3	52.2	8.7	8.7	8.8	1.9	27.9	44.1	12.2	8,085	2,881	13.5	50.3	10.6	3.0
Junction City	19,123	1.7	51.7	13.6	13.7	13.2	1.5	23.4	33.7	12.3	6,874	5,627	13.8	58.0	10.0	6.0
Kansas City (part)	[2]23,252	([2])	50.7	5.5	8.6	14.4	1.4	27.5	42.4	12.3	11,475	6,175	4.6	32.9	24.0	2.6
Leavenworth	25,144	14.0	53.5	10.7	11.1	16.6	3.0	28.7	44.1	12.1	9,360	6,382	10.4	44.0	15.9	3.8
Manhattan	27,552	19.9	48.4	2.6	8.3	20.7	2.2	23.1	29.2	13.2	9,006	6,678	10.1	47.1	18.6	4.1
North Fort Riley	12,569	(NA)	25.1	17.3	14.6	9.1	0.0	21.4	22.7	12.4	6,304	1,328	3.5	86.1	1.0	9.0
Topeka	124,924	4.6	52.2	8.3	8.0	83.8	14.2	28.4	42.7	12.4	9,648	32,141	7.7	45.0	18.1	2.8
DISTRICT 3																
Kansas City (part)	[2]145,692	([2])	52.6	22.8	8.7	95.0	16.1	27.9	43.6	11.3	8,808	37,451	10.2	50.1	12.0	4.0
Lawrence	45,831	39.1	49.3	4.5	7.5	35.1	3.0	21.9	26.2	12.8	9,365	9,519	8.7	45.2	18.9	3.8
Leawood	10,328	38.6	51.0	(Z)	11.6	6.8	0.9	38.5	49.1	14.4	21,230	3,003	2.1	8.1	72.8	1.4
Merriam	10,856	113.4	50.7	2.1	7.2	7.0	0.7	27.4	39.2	12.6	12,483	2,849	3.9	29.3	31.0	2.2
Olathe	17,770	63.1	51.6	2.8	4.3	11.0	1.2	23.7	36.6	12.4	10,205	4,419	4.9	43.6	18.4	3.4
Ottawa	11,097	3.4	53.0	3.2	4.6	7.9	1.9	30.0	45.7	12.2	7,719	2,830	12.3	53.7	9.0	2.5
Overland Park	77,291	(NA)	51.2	0.1	8.2	46.2	2.9	26.1	38.9	13.0	14,146	20,302	1.9	20.7	44.5	2.5
Prairie Village	28,259	11.0	51.9	0.2	12.6	17.8	1.7	29.8	43.9	13.7	14,643	7,795	2.1	18.3	47.7	2.5
Shawnee	20,604	125.8	50.6	0.3	6.4	12.3	0.8	24.7	37.5	12.6	12,141	5,259	4.3	29.1	29.2	2.2
DISTRICT 4																
Hutchinson	36,880	-1.8	52.6	3.4	6.4	25.3	4.9	29.4	44.8	12.3	8,500	9,490	9.7	52.1	12.3	3.8
McPherson	10,849	8.6	52.3	0.6	9.1	7.6	1.4	29.5	43.7	12.5	9,361	2,843	5.1	51.1	15.7	3.0
Newton	15,437	3.8	53.2	2.3	11.2	10.5	2.3	31.9	46.7	12.3	9,012	4,118	7.1	50.8	14.7	2.8
Wichita	276,660	8.6	52.2	9.6	6.1	182.6	24.4	27.3	41.7	12.4	9,520	72,482	8.1	45.6	18.6	7.2
DISTRICT 5																
Arkansas City	13,400	-7.3	52.5	4.7	4.2	9.3	2.2	34.2	47.9	12.1	7,533	3,741	11.4	58.6	11.2	5.6
Chanute	10,335	-4.7	52.7	2.6	4.6	7.1	1.8	33.4	48.9	12.2	7,690	2,839	13.6	53.8	7.9	2.1
Coffeyville	15,072	-13.0	53.4	11.4	3.0	10.5	2.4	34.7	49.9	12.1	7,475	4,197	15.8	55.8	9.0	4.9
El Dorado	12,224	-1.7	52.8	1.6	5.5	8.4	1.8	33.2	47.6	12.3	8,169	3,298	9.1	58.0	11.8	5.4
Emporia	23,342	28.2	51.9	2.5	8.0	18.0	2.8	23.0	31.3	12.6	8,368	5,241	10.9	49.6	13.7	5.9
Independence	10,354	-7.8	53.8	9.5	3.5	7.3	2.1	38.6	52.3	12.2	7,588	2,739	15.6	50.8	11.0	4.9
Parsons	12,898	-6.6	53.6	7.7	4.1	8.8	2.2	32.7	50.1	12.1	7,772	3,308	12.3	53.4	10.4	6.3
Pittsburg	20,184	8.0	52.0	1.4	9.7	15.2	3.1	28.2	42.7	12.3	7,054	4,968	16.2	55.3	10.8	5.3
Winfield	11,412	2.6	54.2	2.3	5.1	8.4	1.9	34.5	46.2	12.2	8,214	2,622	9.0	55.8	11.9	4.6

NA Not available. Z Less than 0.05 percent.
[1] Persons 25 years and over.
[2] Total 1970 population, 168,944; percent change, 1960-1970, 38.0.

Map of Congressional Districts, Counties, and Selected Cities

(7 Districts)

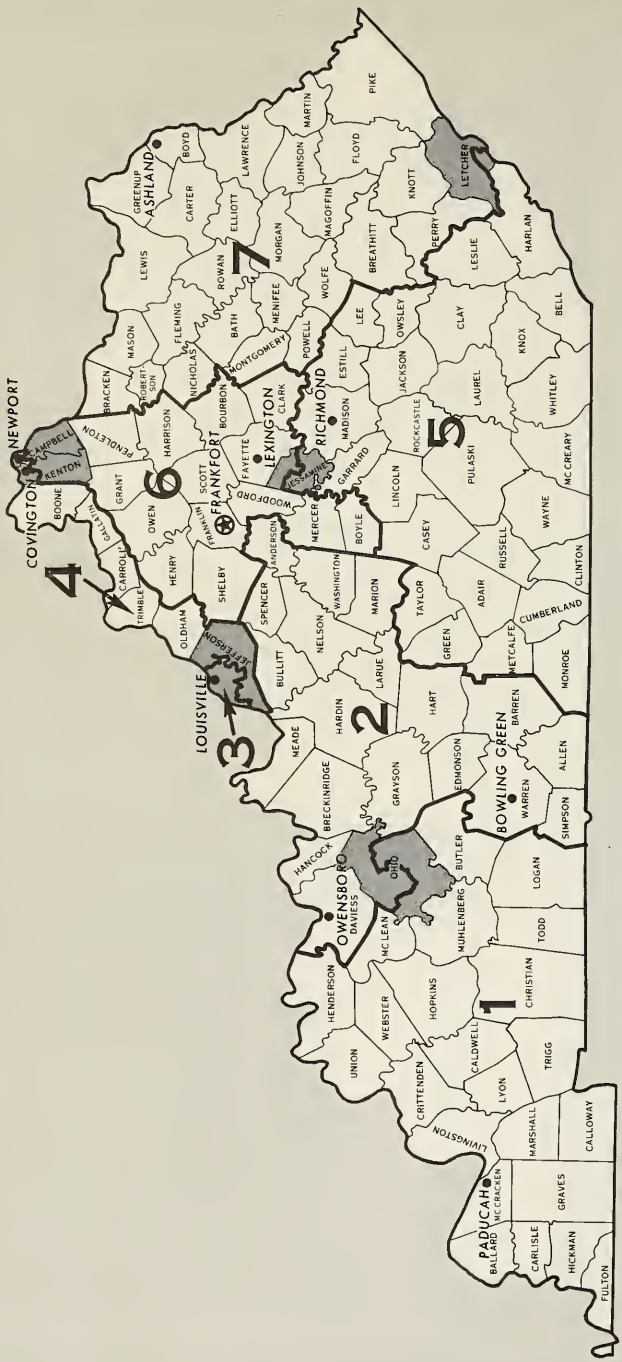

Districts established June 27, 1972

U.S. DEPARTMENT OF COMMERCE
SOCIAL AND ECONOMIC STATISTICS ADMINISTRATION
BUREAU OF THE CENSUS

CAMPBELL AND KENTON COUNTIES

U.S. DEPARTMENT OF COMMERCE
SOCIAL AND ECONOMIC STATISTICS ADMINISTRATION
BUREAU OF THE CENSUS

Districts established June 27, 1972

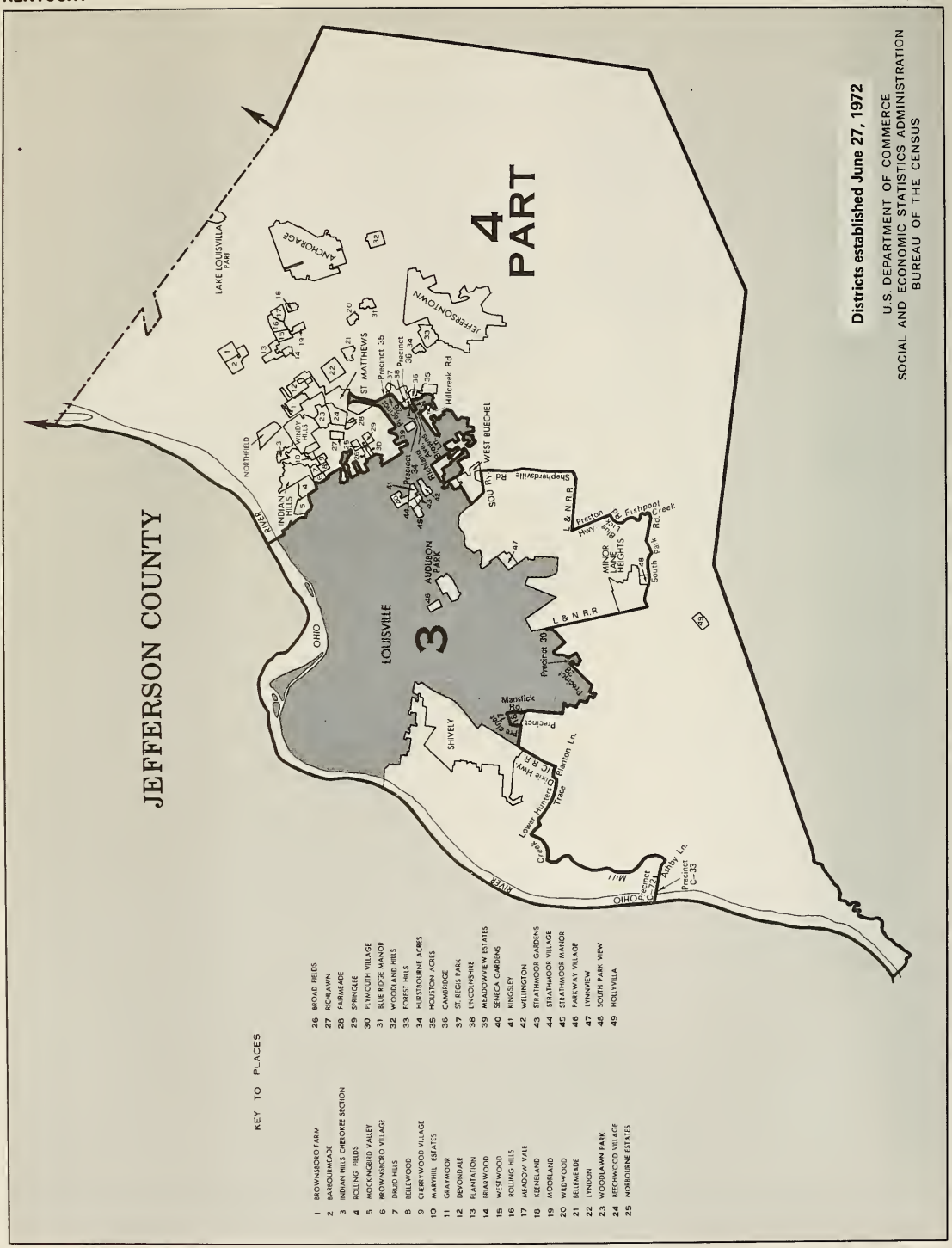
JEFFERSON COUNTY
4
PART
3
LOUISVILLE
OHIO
RIVER
NORTHFIELD
INDIAN HILLS
LAKE LOUISVILLA PARK
ANCHORAGE
ST. MATTHEWS
JEFFERSONTOWN
AUDUBON PARK
SHIVELY
WEST BUECHEL
Shepherdsville Rd.
Hillcreek Rd.
Preston Hwy
Fishpool Creek
MINOR LANE HEIGHTS
South Park Rd.
L & N R.R.
Mansfick Rd.
Dixie Hwy
Burton Ln.
Lower Hunters Trace
Mill Creek
Adsy Ln.
Precinct 30
Precinct 35
Precinct 36
Precinct C-23
Precinct C-24
KEY TO PLACES
1 BROWNSBORO FARM
2 BARBOURMEADE
3 INDIAN HILLS CHEROKEE SECTION
4 ROLLING FIELDS
5 MOCKINGBIRD VALLEY
6 BROWNSBORO VILLAGE
7 DRUID HILLS
8 BELLEWOOD
9 CHERRYWOOD VILLAGE
10 MARYHILL ESTATES
11 GRAYMOOR
12 DEVONDALE
13 PLANTATION
14 BRIARWOOD
15 WESTWOOD
16 ROLLING HILLS
17 MEADOW VALE
18 KENELAND
19 MOORLAND
20 WILDWOOD
21 BELLEMEADE
22 LYNDON
23 WOODLAWN PARK
24 BEECHWOOD VILLAGE
25 NORBOURNE ESTATES
26 BROAD FIELDS
27 RICHLAWN
28 FAIRMEADE
29 SPRINGLEE
30 PLYMOUTH VILLAGE
31 BLUE ROSE MANOR
32 WOODLAND HILLS
33 FOREST HILLS
34 HURSTBOURNE ACRES
35 HOUSTON ACRES
36 CAMBRIDGE
37 ST. REGIS PARK
38 LINCOLNSHIRE
39 MEADOWVIEW ESTATES
40 SENECA GARDENS
41 KINGSLEY
42 WELLINGTON
43 STRATHMOOR GARDENS
44 STRATHMOOR VILLAGE
45 STRATHMOOR MANOR
46 PARKWAY VILLAGE
47 LYNNVIEW
48 SOUTH PARK VIEW
49 HOLLYVILLA
Districts established June 27, 1972
U.S. DEPARTMENT OF COMMERCE
SOCIAL AND ECONOMIC STATISTICS ADMINISTRATION
BUREAU OF THE CENSUS

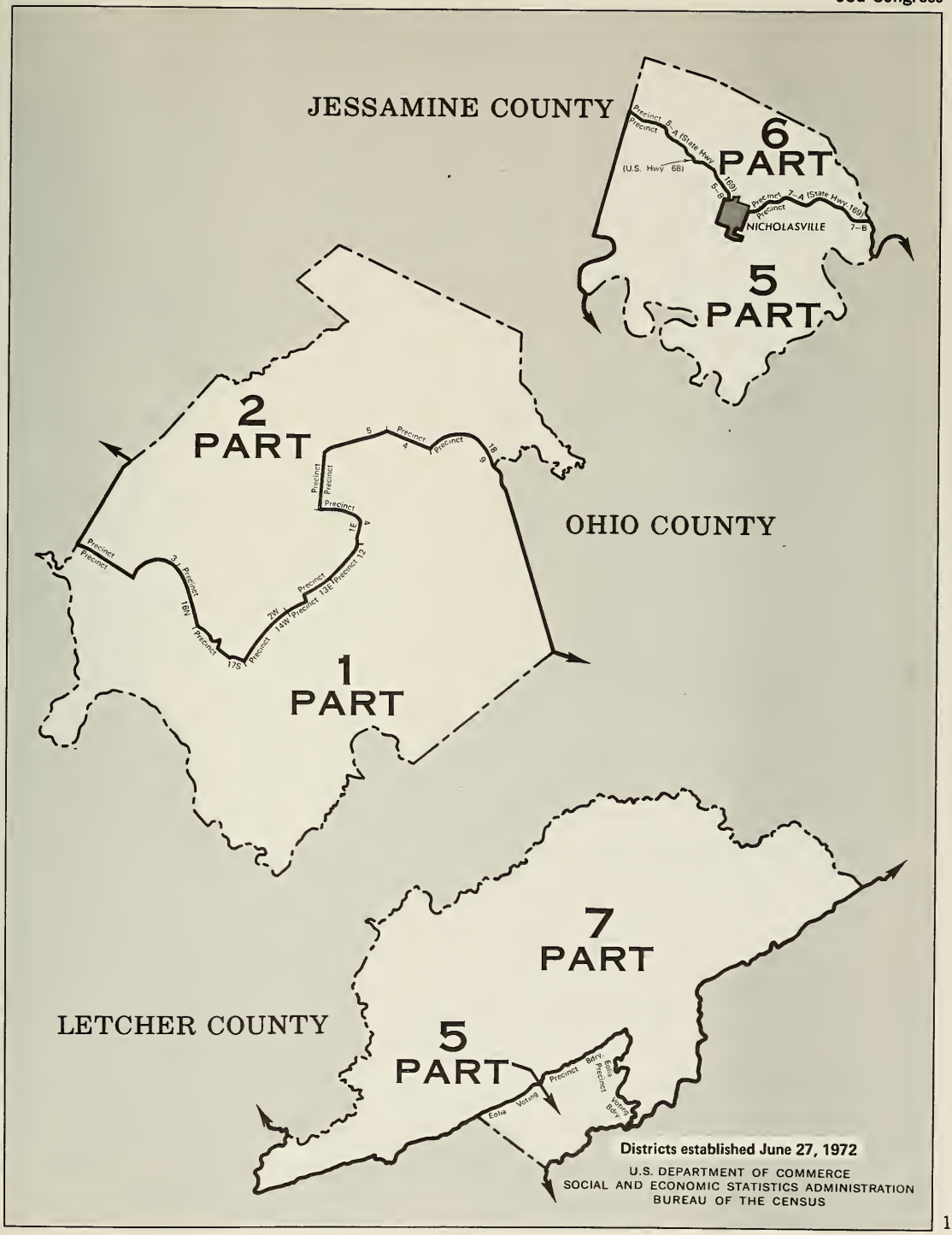
JESSAMINE COUNTY
6
PART
Precinct
Precinct
5-A (State Hwy. 169)
(U.S. Hwy 68)
5-B
Precinct
Precinct
7-A (State Hwy. 169)
NICHOLASVILLE
7-B
5
PART
2
PART
5
Precinct
4
Precinct
Precinct
18
9
Precinct
Precinct
Precinct
1E
Precinct
Precinct
3
Precinct
Precinct
12
Precinct
13E
Precinct
16N
Precinct
29N
Precinct
14W
Precinct
17S
OHIO COUNTY
1
PART
7
PART
LETCHER COUNTY
5
PART
Precinct
Bary.
Precinct
Eolia
Voting
Voting
Bdy.
Districts established June 27, 1972
U.S. DEPARTMENT OF COMMERCE
SOCIAL AND ECONOMIC STATISTICS ADMINISTRATION
BUREAU OF THE CENSUS

Item No.	Item	State total	1st	2d	3d	4th	5th	6th	7th
	ELECTIONS*								
1	Vote cast for Representative, 1970	[1]473,590	28,226	20,621	108,275	102,150	70,049	68,348	74,484
2	Democratic Party	[1]247,522	28,226	20,621	52,375	33,827	17,442	38,482	55,983
3	Republican Party	[1]222,813	-	-	52,651	68,323	52,607	29,866	18,501
4	Percent for party with most votes	52.3	100.0	100.0	48.6	66.9	75.1	56.3	75.2
5	Vote cast for Representative, 1968	[1]865,133	75,185	113,461	129,914	125,765	137,208	128,484	148,130
6	Democratic Party	[1]440,894	73,422	64,387	57,696	44,732	39,371	67,375	92,061
7	Republican Party	[1]420,983	[2]1,763	49,074	72,218	81,033	95,886	59,927	55,948
8	Percent for party with most votes	51.0	97.6	56.7	55.6	64.4	69.9	52.4	62.1
9	Vote cast for Representative, 1966	[1]676,576	84,236	84,611	117,125	99,769	100,739	85,250	103,204
10	Democratic Party	[1]357,212	58,931	50,085	48,509	45,603	29,017	54,075	70,677
11	Republican Party	[1]319,221	25,305	34,526	68,616	54,074	71,722	31,124	32,527
12	Percent for party with most votes	52.8	70.0	59.2	58.6	54.2	71.2	63.4	68.5
13	Vote cast for President, 1968	[1]1,055,907	160,394	135,891	144,921	139,885	162,405	143,387	161,615
14	Democratic Party	[1]397,541	61,978	47,859	66,483	48,000	42,927	53,844	74,283
15	Republican Party	[1]462,412	52,385	59,449	55,549	66,185	95,407	61,072	67,997
16	American Independent Party	[1]193,111	45,478	28,221	22,262	25,364	23,681	28,328	18,913
17	Percent for party with most votes	43.8	38.6	43.7	45.9	47.3	58.7	42.6	46.0
	CENSUS OF POPULATION, 1970								
18	Total population, 1970	3,219,311	460,754	459,416	460,340	458,896	459,586	460,521	459,798
19	Percent of State total	100.0	14.3	14.3	14.3	14.3	14.3	14.3	14.3
20	Total population, 1960	3,038,156	447,996	410,485	462,327	360,683	476,675	388,432	491,558
21	Percent change, 1960 to 1970	6.0	2.8	11.9	-0.4	27.2	-3.6	18.6	-6.5
	Average population per district, 1970	459,902	(X)	(X)	(X)	(X)	(X)	(X)	(X)
22	Population above (+) or below (–) average	(X)	+852	-486	+438	-1,006	-316	+619	-104
23	Percent above (+) or below (–) average	(X)	+0.1852	-0.1056	+0.0952	-0.2187	-0.0687	+0.1345	-0.0226
24	Land area ... sq. mi.	39,650	8,905	7,244	98	1,127	9,731	4,153	8,392
25	Population per square mile, 1970	81.2	51.7	63.4	4,697.3	407.2	47.2	110.9	54.8
	SEX AND RESIDENCE								
26	Male	1,578,794	227,998	235,950	216,443	223,313	224,712	223,594	226,772
27	Female	1,640,519	232,756	223,463	243,899	235,581	234,874	236,927	233,024
28	Urban	1,685,762	178,769	197,382	458,819	374,415	99,105	284,019	93,216
29	Percent of total population	52.4	38.8	43.0	99.7	81.6	21.6	61.7	20.3
30	Rural nonfarm	1,151,781	217,888	170,212	1,482	71,666	262,754	118,722	309,078
31	Rural farm	381,768	64,097	91,822	39	12,815	97,727	57,781	57,504
32	Metropolitan (SMSA)	1,288,266	36,012	79,529	460,340	426,282	-	233,516	52,449
33	Percent of total population	40.0	7.8	17.3	100.0	92.9	(X)	50.7	11.4
34	Urban	1,162,789	22,958	53,378	460,340	395,192	(X)	192,745	38,035
35	Central cities	549,255	-	50,344	361,930	-	(X)	108,336	29,286
36	Outside central cities	613,534	22,958	3,034	98,410	395,192	(X)	84,409	8,749
37	Rural	125,477	13,054	26,151	-	31,090	(X)	40,771	14,414
38	Nonmetropolitan	1,931,045	424,742	379,888	-	32,614	459,586	227,006	407,349
	RACE AND NATIVITY								
39	White	2,983,936	418,922	430,841	367,416	448,376	445,430	419,954	452,878
40	Negro	230,406	41,295	27,427	91,755	9,668	13,735	39,913	6,732
41	Percent of total population	7.2	9.0	6.0	19.9	2.1	3.0	8.7	1.5
60	Total foreign stock	72,647	5,052	9,291	20,341	21,288	3,003	10,503	3,152
61	Percent of total population	2.3	1.1	2.0	4.4	4.6	0.7	2.3	0.7
62	Foreign born	16,556	1,570	2,468	4,159	3,887	871	2,861	738
63	Native of foreign or mixed parentage	56,091	3,482	6,823	16,182	17,401	2,132	7,642	2,414
	Mother tongue (other than English):								
808	German	32,794	1,798	3,828	9,806	11,746	911	3,768	924

– Represents zero. X Not applicable.
* Data for congressional districts reflect party vote for Representatives; not necessarily comparable as vote cast for individual candidates. See text.
[1] Includes absentee votes not distributed in district-by-district tabulation.
[2] No candidate in this district as constituted before redistricting.

Item No.	Item	State total	1st	2d	3d	4th	5th	6th	7th
	CENSUS OF POPULATION, 1970—Con.								
	AGE								
100	Under 5 years	270,269	34,570	38,968	37,251	42,206	38,035	39,026	40,207
101	5-13 years	585,485	76,446	84,264	80,448	93,257	83,333	80,979	86,728
102	14-15 years	135,715	18,271	18,375	18,449	19,985	20,354	18,315	21,965
103	16-17 years	127,626	18,321	17,966	17,296	18,648	19,277	16,641	19,473
104	18-20 years	183,360	26,283	36,230	24,696	19,536	26,562	25,898	24,167
105	21-24 years	203,238	26,974	35,747	31,153	25,538	25,858	32,754	25,233
106	25-34 years	382,189	51,931	55,865	52,875	60,124	49,950	60,585	50,854
107	35-44 years	349,182	47,680	46,864	49,670	55,793	47,138	52,278	49,751
108	45-54 years	347,980	50,891	44,707	53,247	50,311	50,032	49,449	49,341
109	55-61 years	214,813	34,994	27,487	32,738	27,087	32,118	29,253	31,139
110	62-64 years	81,650	13,832	9,885	12,763	9,250	12,832	10,747	12,343
111	65 years and over	337,806	60,561	43,055	49,756	37,159	54,097	44,596	48,595
112	18 years and over	2,100,218	313,146	299,840	306,898	284,798	298,587	305,560	291,423
113	White	1,957,420	288,242	282,197	251,904	278,393	289,645	279,804	287,192
114	Negro	139,320	24,445	16,860	54,167	5,864	8,661	25,308	4,093
115	18 years and over, Spanish heritage	6,506	800	1,605	1,025	1,206	543	910	417
116	Median age, total population ..... years	27.7	30.7	24.8	29.0	26.7	28.3	27.8	27.4
117	Median age, voting age population ..... years	43.1	45.7	39.7	44.0	41.7	45.0	41.4	44.1
	HOUSEHOLDS AND FAMILIES								
118	Number of households	988,004	149,025	132,912	151,571	135,220	139,495	144,113	135,683
119	Number of families	825,377	123,391	113,242	117,329	116,120	119,285	118,478	117,528
120	Number of unrelated individuals	262,976	41,854	51,745	45,534	24,172	32,194	41,688	25,833
121	Population in group quarters	99,795	18,463	31,130	8,497	6,856	11,144	16,296	7,423
122	Inmates of institutions	27,192	5,510	2,870	4,099	4,929	1,583	6,345	1,857
	MARITAL STATUS								
123	Male, 18 years old and over	1,005,321	151,795	154,125	138,906	134,406	142,308	143,879	139,915
124	Married (excludes separated)	743,861	112,866	106,824	100,006	105,784	105,989	106,695	105,687
125	Widowed	34,914	5,885	4,526	5,090	3,898	5,681	5,042	4,793
126	Divorced	29,675	4,377	3,851	6,036	3,906	3,356	4,630	3,522
127	Single	185,484	27,003	37,515	24,730	19,378	26,190	25,815	24,870
128	Female, 18 years old and over	1,094,897	161,352	145,716	167,992	150,394	156,278	161,682	151,508
129	Married (excludes separated)	738,079	111,415	103,267	99,831	105,523	106,026	106,813	105,193
130	Widowed	159,268	27,186	19,307	27,472	18,294	23,628	21,928	21,461
131	Divorced	44,950	5,332	4,822	10,459	6,882	5,049	7,388	5,024
132	Single	134,959	15,116	16,705	24,527	17,652	19,886	23,015	18,074
	EDUCATION								
133	Public school enrollment (ages 3-34)	691,362	96,837	96,185	89,322	96,655	105,187	96,554	110,621
134	Percent Negro	9.2	11.5	7.2	30.2	2.5	3.7	10.7	1.5
135	Nursery and kindergarten	12,517	1,117	1,556	3,944	1,609	1,137	1,580	1,578
136	Elementary (grades 1-8)	483,394	66,875	67,448	59,946	67,679	75,331	67,844	78,267
137	Secondary (grades 9-12)	195,451	28,845	27,181	25,432	27,367	28,719	27,130	30,776
138	Private school enrollment	80,334	3,373	11,071	23,936	29,580	1,481	8,855	2,005
139	Elementary (grades 1-8)	48,767	1,685	7,706	15,205	17,912	671	4,637	932
140	Secondary (grades 9-12)	19,290	634	2,184	6,249	7,427	433	1,777	578
141	College enrollment	84,059	9,179	12,589	11,657	8,807	13,489	19,132	9,223
142	Persons 25 years old and over	1,713,618	259,889	227,862	251,048	239,724	246,168	246,907	242,020
143	Completed 5 years of school or less	219,399	31,954	28,763	20,362	12,995	56,344	21,643	47,350
144	Completed 8 years of school	364,134	58,845	52,476	45,361	39,860	63,880	42,764	60,951
145	Completed 4 years of high school or more	660,225	98,066	88,787	104,381	120,763	60,523	119,077	68,610
146	Completed 4 years of college or more	123,566	13,426	15,012	19,352	24,846	12,880	26,281	11,766
147	Median years of school completed	9.9	9.9	9.8	10.9	12.0	8.5	11.7	8.7
	INCOME IN 1969								
	Families with income of—								
148	Less than $3,000	152,311	24,886	20,461	12,786	7,845	39,482	14,201	32,654
149	$3,000-$4,999	115,965	19,582	16,658	12,275	8,414	23,688	14,139	21,217
150	$5,000-$6,999	118,160	19,199	19,124	15,779	12,260	18,248	16,014	17,544
151	$7,000-$9,999	171,050	26,207	24,939	27,440	26,378	18,214	25,960	21,915
152	$10,000-$14,999	172,578	23,710	21,820	31,414	35,838	13,056	29,852	16,875
153	$15,000-$24,999	75,685	7,871	8,107	14,093	19,677	5,204	14,780	5,941
154	$25,000 or more	19,628	1,936	2,131	3,541	5,707	1,393	3,532	1,382
155	Percent families with $15,000 or more	11.5	7.9	9.0	15.0	21.9	5.5	15.5	6.2
156	Median family income	$7,439	$6,788	$7,042	$8,902	$10,359	$4,660	$8,678	$5,528
157	White	$7,602	$7,052	$7,165	$9,447	$10,430	$4,694	$8,981	$5,549
158	Negro	$5,128	$3,728	$5,173	$6,279	$5,735	$3,734	$5,079	$3,809
159	Unrelated individuals, median income[1]	$1,752	$1,514	$1,911	$2,763	$2,694	$1,068	$1,781	$1,264
160	Per capita income, all persons	$2,414	$2,256	$2,283	$2,937	$3,179	$1,661	$2,776	$1,806
	Families below—								
161	Low income level	159,528	23,768	20,781	13,413	7,892	43,031	14,378	36,273
162	Percent of all families	19.3	19.3	18.4	11.4	6.8	36.1	12.1	30.9
163	Percent with female heads	22.8	21.5	18.9	47.7	33.8	17.5	29.1	18.3
	Persons[2] below—								
164	Low income level	714,917	103,212	91,445	68,507	38,656	185,745	68,543	158,859
165	Percent related children under 18 years	38.3	32.8	37.1	40.3	37.7	40.0	36.0	41.0
166	Percent 65 years and over	18.2	25.0	19.6	18.0	21.0	15.8	19.7	14.6
167	Number of unrelated individuals	105,898	20,057	14,021	16,379	9,005	17,123	15,206	14,117

[1] 14 years old and over.
[2] Excludes inmates of institutions, members of the Armed Forces living in barracks, college students in dormitories, and unrelated individuals under 14 years.

Item No.	Item	State total	1st	2d	3d	4th	5th	6th	7th
	CENSUS OF POPULATION, 1970—Con.								
	VETERAN STATUS								
168	Civilian males, 18 years old and over	967,314	142,894	127,158	138,166	133,603	142,127	143,632	139,746
169	Veterans	388,141	52,585	49,211	65,530	67,989	44,180	61,464	47,172
170	Percent of total	40.1	36.8	38.7	47.4	50.9	31.1	42.8	33.8
171	Vietnam	60,754	7,772	9,311	11,511	10,329	5,343	9,853	6,638
172	Korea	75,431	9,909	10,195	12,033	14,540	7,768	11,809	9,173
173	World War II	176,290	24,199	20,675	29,595	30,121	21,785	27,422	22,487
174	World War I and other service	75,666	10,705	9,030	12,391	12,999	9,284	12,380	8,874
	EMPLOYMENT STATUS								
175	Total labor force, 16 years old and over	1,181,784	172,297	183,490	190,017	177,695	138,215	187,322	132,767
176	Armed Forces	39,975	9,410	28,364	759	807	191	269	177
177	Civilian	1,141,809	162,887	155,126	189,258	176,888	138,024	187,053	132,590
178	Employed	1,088,963	154,180	148,029	180,967	170,706	129,754	180,697	124,646
179	Unemployed	52,846	8,707	7,097	8,291	6,182	8,270	6,356	7,944
180	Percent of civilian labor force	4.6	5.3	4.6	4.4	3.5	6.0	3.4	6.0
181	Male civilian, 16 years old and over	728,039	105,082	99,312	112,329	114,334	90,978	114,472	91,526
182	Employed	697,832	100,374	95,745	108,277	111,220	85,245	111,282	85,684
183	Unemployed	30,207	4,708	3,567	4,052	3,114	5,733	3,190	5,842
184	Female civilian, 16 years old and over	413,770	57,805	55,814	76,929	62,554	47,046	72,581	41,064
185	Employed	391,131	53,806	52,284	72,690	59,486	44,509	69,415	38,962
186	Unemployed	22,639	3,999	3,530	4,239	3,068	2,537	3,166	2,102
	CLASS OF WORKER								
187	Private wage and salary workers	798,292	109,686	103,299	148,601	138,799	83,453	126,800	87,647
188	Government workers	170,761	23,948	22,053	23,479	20,929	23,206	35,197	21,973
189	Federal	48,534	6,170	7,485	8,585	7,559	5,161	8,355	5,222
190	State	53,366	7,818	5,728	3,218	3,351	8,421	17,101	7,749
191	Local	68,861	9,960	8,840	11,676	10,019	9,624	9,741	9,002
192	Self-employed workers	112,950	19,346	21,203	8,419	10,423	21,543	17,888	14,129
	INDUSTRY								
	Employed in—								
193	Manufacturing	278,879	39,000	40,607	58,263	50,848	26,920	39,226	24,002
194	Transportation, communications, and other public utilities	75,532	10,983	7,546	13,599	14,318	7,119	11,583	10,382
195	Construction	76,753	11,661	11,668	9,448	10,210	10,555	12,254	10,958
196	Agriculture, forestry, and fisheries	73,621	12,917	16,757	748	3,048	16,793	14,582	8,783
197	Mining	27,767	7,315	1,226	161	292	5,520	401	12,857
198	Wholesale and retail trade	203,348	27,825	26,361	35,998	36,998	22,444	32,469	21,243
199	Finance, insurance, and real estate	39,793	4,383	3,893	8,960	9,780	2,384	7,634	2,756
200	Business and repair services	25,112	3,116	3,008	5,067	5,053	2,488	4,113	2,266
201	Personal services	53,202	8,296	7,682	10,045	5,815	6,529	9,640	5,204
202	Professional and related services	176,422	22,481	21,219	29,884	25,092	22,744	35,205	19,815
203	Educational services	87,323	10,559	11,172	11,843	11,434	14,168	16,370	11,783
204	Public administration	51,162	5,504	7,212	7,222	7,779	5,627	12,016	5,809
	OCCUPATION								
	Male employed:								
205	White collar	220,247	26,490	25,570	37,005	46,507	21,368	41,666	21,625
206	Percent of total	31.6	26.4	26.7	34.2	41.8	25.1	37.4	25.2
207	Professional and technical workers	69,744	7,665	7,495	11,688	14,366	6,802	14,761	6,966
208	Managers and administrators	62,670	8,619	7,999	8,398	12,672	6,811	11,227	6,938
209	Salesworkers	42,430	5,325	4,794	7,378	10,113	3,910	7,450	3,452
210	Clerical workers	45,403	4,881	5,282	9,541	9,356	3,845	8,228	4,269
211	Blue collar	364,841	56,025	48,744	61,513	55,328	43,247	48,572	51,411
212	Craftsmen and foremen	150,797	23,702	20,141	23,056	24,480	16,237	22,343	20,836
213	Operatives	163,154	24,972	21,621	29,655	25,268	19,451	19,767	22,417
214	Nonfarm laborers	50,890	7,351	6,982	8,802	5,580	7,559	6,462	8,158
215	Service workers	46,759	6,228	5,879	9,438	6,990	5,239	8,124	4,866
216	Farmworkers	65,987	11,631	15,552	319	2,395	15,391	12,920	7,782
	Female employed:								
217	White collar	217,441	25,297	25,561	42,824	40,183	21,163	41,100	21,320
218	Percent of total	55.6	47.0	48.9	58.9	67.6	47.5	59.2	54.7
219	Professional and technical workers	58,294	6,870	7,187	10,264	9,475	6,945	11,210	6,347
220	Managers and administrators	13,428	1,907	1,853	1,951	1,958	1,491	2,169	2,100
221	Salesworkers	26,788	3,684	3,501	4,980	5,352	3,174	4,620	3,476
222	Clerical workers	116,931	12,836	13,020	25,629	23,398	9,553	23,101	9,397
223	Blue collar	84,094	14,521	14,131	13,702	8,491	12,759	12,750	7,745
224	Operatives	71,080	12,589	12,429	11,243	6,778	11,054	10,568	6,424
225	Service workers	87,053	13,528	12,[illegible]71	16,086	10,680	10,072	15,104	9,562
226	Private household	18,202	3,008	2,515	3,410	1,169	2,415	3,610	2,080
227	Farmworkers	2,541	459	560	79	133	515	461	335
	MEANS OF TRANSPORTATION TO WORK								
228	Workers using private automobile	882,450	127,391	126,308	144,783	144,550	96,450	145,977	96,989
229	Workers using public transport	40,715	1,363	1,555	18,631	9,585	2,090	5,604	1,892
	MIGRATION								
230	Persons 5 years old and over, 1970[1]	2,949,184	426,259	420,520	423,066	416,691	421,500	421,504	419,648
	Residence in 1965:								
231	Same house as in 1970 (nonmovers)	1,579,504	236,006	206,198	222,379	220,211	240,904	205,640	248,139
232	Different house, same State	977,532	128,726	140,313	145,582	137,024	135,183	164,327	126,426
233	Different State or abroad	239,560	39,232	53,902	27,420	37,203	24,721	31,625	25,440

[1] Includes persons who moved, residence in 1965 not reported.

Item No.	Item	State total	1st	2d	3d	4th	5th	6th	7th
	CENSUS OF HOUSING, 1970								
234	All housing units (incl. seasonal and migratory)	1,064,636	162,140	143,954	159,092	141,312	154,299	155,695	148,168
235	All year-round units	1,060,889	161,248	142,976	159,068	141,042	153,684	155,091	147,802
236	Urban	557,400	62,471	58,228	158,565	116,200	33,102	97,376	31,474
237	Rural nonfarm	388,052	78,368	57,895	494	21,079	90,539	40,133	99,548
238	Rural farm	115,437	20,409	26,853	9	3,763	30,043	17,582	16,780
239	Metropolitan (SMSA)	421,522	12,165	25,333	159,068	130,711	-	76,429	17,804
240	Urban	384,748	7,961	17,793	159,068	121,655	(X)	64,679	13,579
241	Central cities	196,362	-	16,937	129,842	-	(X)	39,026	10,787
242	Outside central cities	188,386	7,961	856	29,226	121,655	(X)	25,653	2,792
243	Rural	36,774	4,204	7,540	-	9,056	(X)	11,750	4,225
244	Nonmetropolitan	639,366	149,084	117,643	-	10,331	153,684	78,663	129,999
245	Occupied units	983,850	148,725	132,278	151,217	134,744	138,562	143,434	134,906
246	White	916,771	137,407	125,349	123,218	131,897	134,581	131,354	132,945
247	Negro	65,868	11,169	6,728	27,658	2,646	3,894	11,898	1,914
248	Owner-occupied units	658,124	106,504	91,067	86,813	97,565	94,208	89,726	92,202
249	Percent of all occupied	66.9	71.6	68.8	57.4	72.4	68.0	62.6	68.3
250	White	625,837	100,433	87,815	74,119	96,061	91,851	84,439	91,067
251	Negro	31,832	6,039	3,210	12,552	1,403	2,316	5,216	1,113
252	Renter-occupied units	325,726	42,221	41,211	64,404	37,179	44,354	53,708	42,704
253	White	290,934	36,974	37,534	49,099	35,836	42,730	46,915	41,878
254	Negro	34,036	5,130	3,518	15,106	1,243	1,578	6,682	801
	Year-round units–								
255	With 1 and 2 rooms	41,686	4,968	4,723	10,052	5,486	4,991	7,152	4,322
256	With 3 and 4 rooms	368,141	61,300	49,655	63,395	38,783	56,692	48,475	49,868
257	With 5 and 6 rooms	494,858	75,346	67,769	66,478	70,260	71,973	70,877	72,147
258	With 7 rooms or more	156,204	19,634	20,832	19,143	26,514	20,029	28,587	21,464
259	Median number of rooms	4.9	4.8	4.9	4.7	5.2	4.9	5.1	5.0
260	With 1 unit in structure	846,129	135,694	114,443	103,047	107,824	137,943	116,456	130,710
261	With 2-4 units in structure	98,466	11,315	11,690	27,611	18,850	6,335	15,974	6,696
262	With 5-49 units in structure	65,566	4,737	6,752	23,525	9,972	2,775	15,239	2,592
263	With 50 or more units in structure	7,428	256	103	3,541	1,302	125	1,788	317
264	Mobile home or trailer	43,299	9,246	9,988	1,344	3,096	6,507	5,633	7,487
	In structure built–								
265	1960 to March 1970	266,357	38,239	41,470	30,023	43,975	34,213	47,852	30,573
266	1950 to 1959	204,044	29,857	28,377	31,362	34,810	25,353	29,851	24,420
267	1940 to 1949	139,986	20,062	18,050	25,608	12,737	24,974	14,545	24,026
268	1939 and earlier	450,501	73,090	55,080	72,075	49,520	69,144	62,843	68,783
269	With 1-1½ bathrooms	733,416	112,153	98,873	136,904	108,932	77,331	115,238	84,022
270	With 2 or more bathrooms	98,464	13,696	11,949	15,478	24,048	6,866	18,476	7,932
271	With other bathroom arrangement or none	228,892	35,379	32,159	6,652	8,016	69,497	21,372	55,822
	Occupied units–								
272	With all plumbing facilities	802,907	122,018	106,761	146,554	128,719	82,842	126,686	89,339
273	1 or more persons per room	61,822	7,752	9,057	13,362	11,096	5,263	8,546	6,746
274	Lacking some or all plumbing facilities	180,943	26,707	25,517	4,663	6,025	55,720	16,748	45,567
275	Percent of occupied units	18.4	18.0	19.3	3.1	4.5	40.2	11.7	33.8
	Persons per unit:								
276	1 person	149,446	24,388	17,866	30,710	17,596	19,097	22,495	17,310
277	2-3 persons	482,845	77,416	65,611	72,982	61,485	69,375	70,804	65,187
278	4-5 persons	244,717	34,903	33,828	31,870	39,089	33,548	36,765	34,704
279	6 persons or more	106,840	12,018	14,971	15,656	16,575	16,542	13,372	17,705
280	Median	2.8	2.5	2.8	2.5	3.0	2.8	2.7	2.9
	Persons per room:								
281	1.00 or less	882,323	136,129	118,197	137,300	122,505	120,045	131,854	116,308
282	More than 1.00	101,526	12,596	14,080	13,917	12,240	18,518	11,581	18,598
	Automobiles available:								
283	1 per household	474,895	72,662	68,038	70,579	59,490	68,042	68,899	67,209
284	2 or more per household	320,991	48,103	44,557	45,233	58,454	37,370	53,285	33,962
	Value:								
285	Specified owner-occupied units	471,612	71,184	55,987	78,694	85,748	54,567	68,334	57,058
286	Less than $5,000	66,525	15,423	6,292	2,327	1,554	20,138	3,456	17,329
287	$5,000-$9,999	103,938	21,904	14,500	16,458	9,851	15,215	10,469	15,544
288	$10,000-$14,999	115,440	15,597	15,401	28,130	21,991	8,792	14,805	10,721
289	$15,000-$19,999	89,524	9,163	9,966	18,571	22,799	5,158	17,631	6,225
290	$20,000-$24,999	44,596	4,351	4,787	7,016	12,194	2,600	10,279	3,364
291	$25,000-$34,999	32,819	3,213	3,496	3,841	10,228	1,810	7,612	2,610
292	$35,000-$49,999	13,180	1,234	1,078	1,559	4,915	643	2,844	900
293	$50,000 or more	5,590	299	467	792	2,216	211	1,238	365
294	Median value	$12,830	$9,561	$12,338	$13,655	$17,079	$6,931	$16,542	$8,409
	Gross monthly rent:								
295	Specified renter-occupied units	247,406	28,979	26,620	62,072	33,066	27,303	42,430	26,984
296	Less than $40	30,586	4,612	2,833	3,989	1,355	8,207	2,803	6,790
297	$40-$59	37,901	6,018	4,185	7,206	3,091	6,729	4,435	6,243
298	$60-$79	49,011	7,035	5,694	11,782	5,918	5,740	6,922	5,928
299	$80-$99	44,530	5,476	4,952	13,175	5,992	3,222	7,704	4,021
300	$100-$149	65,515	4,915	7,335	20,739	11,539	2,778	14,946	3,281
301	$150-$199	16,160	704	1,463	4,137	4,076	553	4,602	627
302	$200 or more	3,703	219	158	1,044	1,095	74	1,018	94
303	Median rent	$83	$71	$83	$92	$101	$56	$98	$62

- Represents zero. X Not applicable.

Population Characteristics for Places With 10,000 or More Inhabitants, by Congressional Districts: 1970

Place and congressional district	Total population	Change, 1960-1970	Female	Negro	Foreign stock	18 years and over	65 years and over	Median age: Entire population	Median age: Voting-age population	Median school years completed[1]	Median family income in 1969	Number of families: Total	Number of families: With income of– Less than $3,000	Number of families: With income of– $3,000-$10,000	Number of families: With income of– $15,000 or more	Unemployed civilian labor force
		Percent	Percent	Percent	Percent	1,000	1,000	Years	Years	Years	Dollars		Percent	Percent	Percent	Percent
DISTRICT 1																
Fort Campbell North	13,612	(NA)	22.2	18.4	9.2	10.3	0.1	20.0	20.9	12.3	4,868	1,644	26.2	69.2	0.6	14.1
Henderson	22,958	36.0	53.0	11.0	1.3	15.1	2.7	29.5	44.4	11.3	8,086	6,194	12.5	52.5	11.6	6.4
Hopkinsville	21,239	9.2	53.9	24.8	1.8	13.6	2.6	29.1	44.9	11.4	7,432	5,456	16.9	51.2	11.8	6.0
Madisonville	15,324	16.9	53.1	11.9	0.7	10.6	2.4	33.2	48.0	10.9	7,714	4,172	15.9	49.0	12.1	3.6
Mayfield	10,718	-0.4	54.5	10.6	1.3	7.7	1.9	37.2	50.0	10.6	7,075	3,100	18.7	54.1	9.0	6.2
Murray	13,530	45.5	51.6	5.1	2.4	10.8	1.4	22.9	28.9	12.3	7,427	3,003	16.8	48.9	12.4	2.7
Paducah	31,610	-8.3	53.9	17.4	1.6	22.2	4.8	34.5	48.8	11.4	7,611	8,479	16.6	50.9	13.0	6.1
DISTRICT 2																
Bowling Green	36,272	27.9	52.0	10.1	2.1	26.3	3.3	23.3	33.6	12.1	7,703	8,355	17.7	45.5	14.2	4.3
Elizabethtown	11,754	21.9	53.5	7.3	2.8	7.8	1.1	28.8	42.5	12.2	9,492	3,219	11.6	42.2	19.9	3.7
Fort Knox	37,522	(NA)	21.8	13.1	9.1	28.9	0.1	20.5	21.6	12.6	7,335	4,108	3.2	70.1	6.9	11.4
Glasgow	11,307	12.2	53.1	9.0	0.8	7.5	1.4	31.0	45.1	9.0	7,021	3,084	21.7	47.5	11.6	4.0
Owensboro	50,344	18.5	53.2	6.2	1.6	32.5	5.0	27.5	42.5	12.1	8,853	12,795	11.4	47.1	15.3	4.7
DISTRICT 3																
Louisville	361,930	-7.5	53.6	23.8	4.7	246.2	44.8	30.7	45.8	10.7	8,560	91,764	12.5	47.8	15.0	4.6
Okolona (part)	[2]6,502	(NA)	51.1	0.2	3.0	3.8	0.2	22.3	32.7	11.1	9,329	1,701	5.5	50.6	10.3	4.3
Pleasure Ridge Park (part)	[3]9,467	([3])	51.0	0.1	2.3	5.9	0.4	24.3	37.3	11.1	9,885	2,548	4.9	46.1	11.8	3.9
Shively	19,268	26.8	50.4	0.1	3.2	13.0	1.2	29.3	42.6	11.2	10,712	5,220	4.3	38.9	19.3	3.2
DISTRICT 4																
Covington (part)[4]	[5]51,927	([5])	53.8	6.3	4.4	34.5	7.0	30.2	46.7	9.4	7,703	12,881	13.1	55.2	9.2	4.9
Erlanger (part)	[6]10,871	([6])	51.2	(Z)	3.8	6.8	0.7	24.9	37.7	12.3	10,910	2,903	2.4	38.0	18.4	2.7
Florence	11,429	96.3	51.0	(Z)	4.5	7.1	0.5	24.8	36.1	12.2	11,272	3,058	3.6	35.7	23.9	2.1
Fort Thomas	16,306	9.7	53.5	0.1	8.2	11.1	2.4	35.1	49.0	12.4	11,724	4,305	4.3	30.2	30.4	2.8
Newport	25,923	-13.5	52.9	3.0	5.1	16.5	3.1	27.2	44.9	8.9	7,685	6,329	12.4	56.2	8.9	5.5
Okolona (part)	[2]11,141	(NA)	51.4	(Z)	4.6	6.7	0.3	24.2	38.6	12.1	11,470	2,856	3.5	32.6	20.7	3.0
Pleasure Ridge Park (part)	[3]19,000	([3])	50.7	(Z)	2.3	10.9	0.6	22.8	36.5	11.4	10,304	4,675	4.1	43.1	14.8	4.3
St. Matthews	13,065	50.5	55.0	0.1	8.0	9.3	2.1	36.6	49.2	12.5	11,608	3,615	4.7	32.3	30.5	2.4
Valley Station	24,649	131.9	50.1	0.1	4.4	13.9	0.7	22.5	38.7	12.0	10,736	6,129	4.0	39.9	20.6	3.6
DISTRICT 5																
Middlesborough	12,159	-6.1	53.6	7.1	0.6	8.0	1.6	31.5	47.3	9.0	5,487	3,207	24.4	53.4	7.4	5.5
Richmond	16,847	38.6	52.2	12.2	1.9	13.5	1.5	21.4	24.3	11.7	7,000	3,210	18.0	49.5	14.6	3.4
Somerset	10,427	46.7	52.3	5.1	1.3	7.0	1.5	32.1	46.3	10.1	5,966	2,808	21.5	51.3	11.6	5.0
DISTRICT 6																
Danville	11,563	28.1	54.1	16.6	2.2	8.0	1.5	31.7	45.3	12.1	8,547	2,943	11.1	49.2	17.3	4.4
Erlanger (part)	[6]1,778	([6])	52.6	(Z)	6.5	1.0	(Z)	20.8	32.7	12.4	12,076	415	1.2	21.9	22.4	2.4
Frankfort	21,395	16.3	53.1	12.4	2.5	15.0	2.2	29.7	41.6	12.2	9,787	5,485	7.5	44.1	19.1	4.3
Lexington	108,336	72.2	52.4	17.1	3.3	76.0	8.8	24.6	34.1	12.3	8,766	26,025	10.7	47.5	16.1	3.5
Winchester	13,427	31.6	53.7	12.9	1.0	9.0	1.7	29.7	43.6	10.7	7,985	3,647	15.1	48.9	11.9	4.2
DISTRICT 7																
Ashland	29,286	-6.5	53.0	2.4	2.0	20.3	3.8	34.7	47.1	12.1	9,016	8,075	11.8	45.2	15.9	3.2

NA Not available. Z Less than 0.05 percent or less than 50.
[1] Persons 25 years and over.
[2] Total 1970 population for Okolona, 17,643.
[3] Total 1970 population for Pleasure Ridge Park, 28,467; percent change, 1960-1970, 169.2.
[4] Parts with less than 1,000 population in a congressional district omitted.
[5] Total 1970 population for Covington, 52,335; percent change, 1960-1970, –13.0.
[6] Total 1970 population for Erlanger, 12,649; percent change, 1960-1970, 79.2.

Map of Congressional Districts, Parishes, and Selected Cities

(8 Districts)

Parish with two or more Congressional Districts. See inset maps.

U.S. DEPARTMENT OF COMMERCE
SOCIAL AND ECONOMIC STATISTICS ADMINISTRATION
BUREAU OF THE CENSUS

Districts established June 1, 1972

ALLEN AND RAPIDES PARISHES

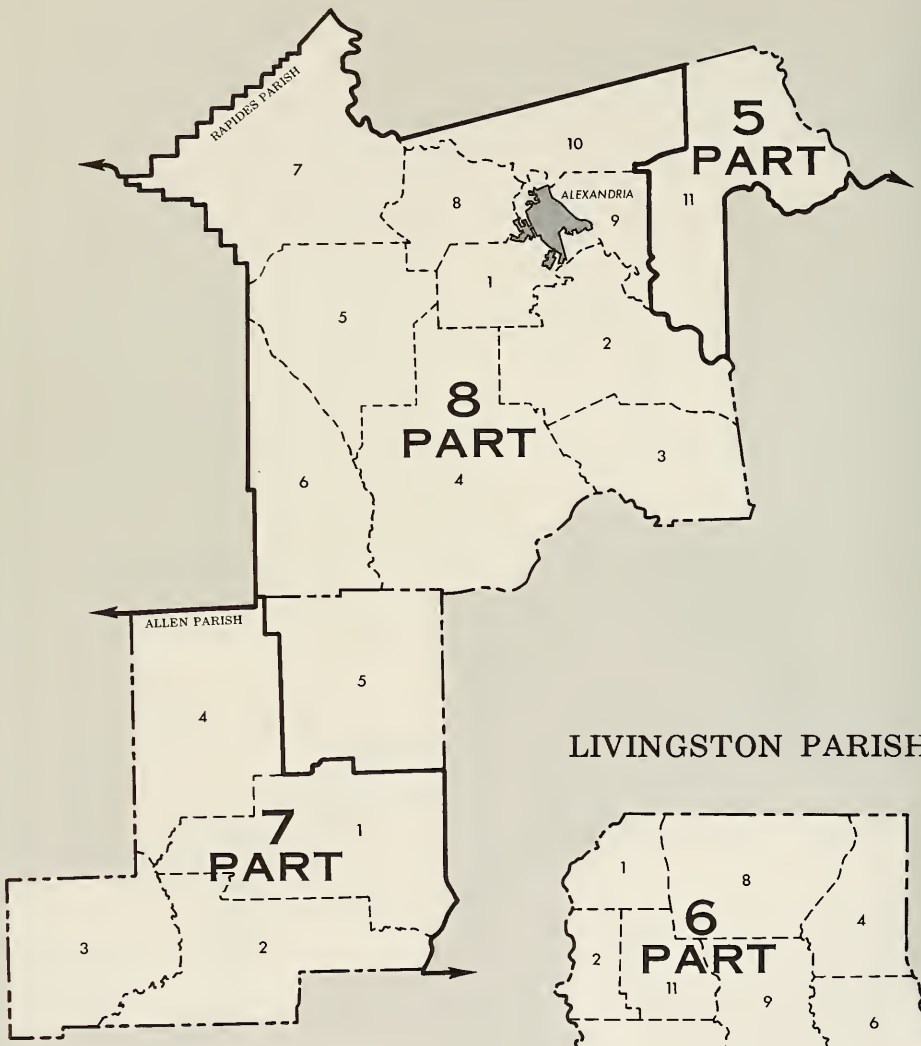

LIVINGSTON PARISH

Districts established June 1, 1972

U.S. DEPARTMENT OF COMMERCE
SOCIAL AND ECONOMIC STATISTICS ADMINISTRATION
BUREAU OF THE CENSUS

LAKE PONTCHARTRAIN
3
PART
1
PART
NEW ORLEANS
SEE INSET
Air Line Hwy
IC R.R.
JEFFERSON AND
ORLEANS PARISHES
INSET - NEW ORLEANS (PART)
SOU RY
(I-10)
Pontchartrain Expwy
City Park Ave.
SOU. RY.
Orleans Ave.
N. Olympia
N. Hennessey
City Park Ave.
Bayou St. John
Esplanade Ave.
Grand Route St. John
N. Broad Ave.
La Harpe St.
St. Bernard Ave.
N. Robertson
Paulger
Marais
Ave.
Elysian Fields
Precinct Line 13 & 16
2
PART
MISSISSIPPI
RIVER
2
Districts established June 1, 1972
U.S. DEPARTMENT OF COMMERCE
SOCIAL AND ECONOMIC STATISTICS ADMINISTRATION
BUREAU OF THE CENSUS

WEST FELICIANA PARISH

U.S. DEPARTMENT OF COMMERCE
SOCIAL AND ECONOMIC STATISTICS ADMINISTRATION
BUREAU OF THE CENSUS

Districts established June 1, 1972

Item No.	Item	State total	1st	2d	3d	4th	5th	6th	7th	8th
	ELECTIONS *									
1	Vote cast for Representative, 1970	[1]361,768	78,944	76,400	43,527	46,924	[1]35,045	[1]30,159	[1]29,500	[1]21,269
2	Democratic Party	[1]328,811	69,033	54,042	42,839	46,924	[1]35,045	[1]30,159	[1]29,500	[1]21,269
3	Republican Party	[1]19,703	[2]891	18,170	[2]642	-	-	-	-	-
4	Percent for party with most votes	[1]90.9	87.4	70.7	98.4	100.0	[1]100.0	[1]100.0	[1]100.0	[1]100.0
5	Vote cast for Representative, 1968	[1]629,757	81,698	[1]109,314	71,576	65,593	[1]40,577	[1]107,894	[1]92,123	[1]60,982
6	Democratic Party	[1]511,644	77,597	[1]66,094	38,831	65,593	[1]40,577	[1]84,788	[1]83,032	[1]55,132
7	Republican Party	[1]118,113	[2]4,101	[1]43,220	[2]32,745	-	-	[1]23,106	[1]9,091	[1] [2]5,850
8	Percent for party with most votes	[1]81.2	95.0	[1]60.5	54.3	100.0	[1]100.0	[1]78.6	[1]90.1	[1]90.4
9	Vote cast for Representative, 1966	[1]546,258	70,554	[1]93,472	[1]75,767	51,287	[1]51,962	[1]84,368	[1]59,694	[1]59,154
10	Democratic Party	[1]447,006	67,365	[1]69,967	[1]45,863	51,287	[1]51,962	[1]63,642	[1]44,202	[1]52,718
11	Republican Party	[1]99,252	[2]3,189	[1]23,505	[1]29,904	-	-	[1]20,726	[1] [2]15,492	[1] [2]6,436
12	Percent for party with most votes	[1]81.8	95.5	[1]74.9	[1]60.5	100.0	[1]100.0	[1]75.4	[1]74.0	[1]89.1
13	Vote cast for President, 1968	1,098,680	144,504	129,108	131,141	130,875	146,423	134,808	139,754	142,067
14	Democratic Party	309,824	41,953	51,221	31,815	31,842	33,068	33,967	39,560	46,398
15	Republican Party	258,161	36,495	31,993	40,392	32,635	30,367	27,875	32,953	25,451
16	American Independent Party	530,695	66,056	45,894	58,934	66,398	82,988	72,966	67,241	70,218
17	Percent for party with most votes	48.3	45.7	39.7	44.9	50.7	56.7	54.1	48.1	49.4
	CENSUS OF POPULATION, 1970									
18	Total population, 1970	3,643,180	454,873	454,772	455,575	455,272	455,205	456,178	455,014	456,291
19	Percent of State total	100.0	12.5	12.5	12.5	12.5	12.5	12.5	12.5	12.5
20	Total population, 1960	3,257,022	402,392	438,079	327,753	411,680	443,582	389,716	413,192	430,628
21	Percent change, 1960 to 1970	11.9	13.0	3.8	39.0	10.6	2.6	17.1	10.1	6.0
	Average population per district, 1970	455,398	(X)	(X)	(X)	(X)	(X)	(X)	(X)	(X)
22	Population above (+) or below (–) average	(X)	-525	-626	+177	-126	-193	+780	-384	+893
23	Percent above (+) or below (–) average	(X)	-0.1152	-0.1374	+0.0388	-0.0276	-0.0423	+0.1712	-0.0843	+0.1960
24	Land area sq. mi.	44,930	2,608	349	4,237	6,650	13,239	3,449	7,707	6,691
25	Population per square mile, 1970	81.1	174.4	1,303.1	107.5	68.5	34.4	132.3	59.0	68.2
	SEX AND RESIDENCE									
26	Male	1,771,780	217,993	214,137	224,226	228,868	219,377	221,679	221,878	223,641
27	Female	1,871,400	236,878	240,635	231,354	226,404	235,828	234,498	233,135	232,649
28	Urban	2,409,885	390,420	440,968	312,796	309,344	203,328	304,177	273,491	175,046
29	Percent of total population	66.1	85.8	97.0	68.7	67.9	44.7	66.7	60.1	38.4
30	Rural nonfarm	1,119,454	62,931	13,761	137,219	138,005	217,518	140,193	158,626	251,475
31	Rural farm	113,841	1,523	43	5,560	7,923	34,359	11,808	22,898	29,771
32	Metropolitan (SMSA)	1,996,855	429,588	454,772	161,646	293,887	115,387	284,956	256,257	-
33	Percent of total population	54.8	94.4	100.0	35.5	64.6	25.3	62.5	56.3	(X)
34	Urban	1,754,359	385,359	441,781	161,646	238,655	90,765	247,375	188,249	(X)
35	Central cities	1,145,923	314,546	279,028	-	182,280	56,374	165,847	147,631	(X)
36	Outside central cities	608,436	70,813	162,753	161,646	56,375	34,391	81,528	40,618	(X)
37	Rural	242,496	44,229	12,991	-	55,232	24,622	37,581	68,008	(X)
38	Nonmetropolitan	1,646,325	25,285	-	293,929	161,385	339,818	171,222	198,757	456,291
	RACE AND NATIVITY									
39	White	2,547,834	311,441	273,121	385,194	312,452	297,435	319,977	358,223	290,324
40	Negro	1,086,029	141,827	180,451	67,421	141,827	157,095	135,523	96,189	165,363
41	Percent of total population	29.8	31.2	39.7	14.8	31.2	34.5	29.7	21.1	36.2
50A	Persons of Spanish heritage	69,730	18,361	19,744	9,893	6,188	2,426	5,263	3,517	4,306
50B	Percent of total population	1.9	4.0	4.3	2.2	1.4	0.5	1.2	0.8	0.9
60	Total foreign stock	139,866	32,928	35,257	21,061	12,324	5,340	14,894	9,316	8,706
61	Percent of total population	3.8	7.2	7.8	4.6	2.7	1.2	3.3	2.0	1.9
62	Foreign born	39,571	9,369	12,916	4,964	3,000	1,226	3,969	1,886	2,218
63	Native of foreign or mixed parentage	100,295	23,559	22,341	16,097	9,324	4,114	10,925	7,430	6,488
	Country of origin of foreign stock:									
70K	Italy	29,052	7,958	6,483	4,839	1,738	737	4,442	1,155	1,693
	Mother tongue (other than English):									
80A	French	572,685	37,024	50,113	133,786	3,656	3,776	19,685	198,117	127,219
80D	Italian	30,856	7,972	6,674	5,330	1,743	835	5,125	1,129	2,039
80G	Spanish	42,671	10,923	14,068	5,788	3,611	1,270	3,057	1,718	2,214

– Represents zero. X Not applicable.
*Data for congressional districts reflect party vote for Representatives; not necessarily comparable as vote cast for individual candidates. See text.
[1] Estimated.
[2] No candidate in this district as constituted before redistricting.

Item No.	Item	State total	1st	2d	3d	4th	5th	6th	7th	8th
	CENSUS OF POPULATION, 1970—Con.									
	AGE									
100	Under 5 years	346,517	42,042	40,569	49,966	39,385	41,633	42,216	45,034	45,697
101	5-13 years	729,768	91,504	82,365	100,603	83,185	87,459	90,797	95,992	97,920
102	14-15 years	166,252	21,136	18,621	20,547	19,794	21,752	20,472	21,463	22,475
103	16-17 years	152,548	19,491	17,194	18,527	18,874	20,049	19,027	19,374	20,019
104	18-20 years	209,019	23,241	24,802	21,450	32,412	28,891	30,619	25,079	22,505
105	21-24 years	227,824	27,280	29,289	28,323	33,555	25,500	32,372	26,616	24,870
106	25-34 years	431,983	53,358	56,529	62,707	51,849	46,974	55,784	53,156	51,625
107	35-44 years	394,138	51,673	48,555	52,970	47,545	44,434	49,959	51,487	47,536
108	45-54 years	372,177	51,853	48,818	44,675	45,060	45,311	45,820	46,049	44,592
109	55-61 years	222,538	28,320	30,235	22,869	28,064	31,111	26,631	26,980	28,316
110	62-64 years	82,472	9,814	12,085	7,640	11,030	12,629	9,281	9,585	10,395
111	65 years and over	307,944	35,159	45,709	25,303	44,519	49,462	33,199	34,198	40,340
112	18 years and over	2,248,095	280,698	296,023	265,937	294,034	284,312	283,665	273,150	270,179
113	White	1,644,800	204,914	189,355	229,726	211,805	199,186	207,000	221,489	181,454
114	Negro	587,392	74,711	105,766	34,693	81,482	84,709	76,218	51,238	88,354
115	18 years and over, Spanish heritage	41,425	11,207	12,076	5,476	3,679	1,423	3,136	1,948	2,463
116	Median age, total population ..... years	24.8	25.5	27.6	23.4	25.1	25.5	24.0	24.1	24.2
117	Median age, voting age population ..... years	41.5	42.1	42.7	38.9	41.2	44.2	39.6	41.2	42.6
	HOUSEHOLDS AND FAMILIES									
118	Number of households	1,058,069	132,325	146,830	124,546	134,643	134,820	130,109	129,978	124,759
119	Number of families	873,417	112,020	108,794	109,194	109,573	110,258	107,759	110,612	105,218
120	Number of unrelated individuals	283,267	26,439	51,668	20,369	53,927	38,973	39,642	28,009	24,116
121	Population in group quarters	99,583	4,622	10,134	2,656	28,084	14,727	18,536	7,375	13,397
122	Inmates of institutions	31,883	1,846	3,119	692	2,895	3,674	6,909	1,990	10,745
	MARITAL STATUS									
123	Male, 18 years old and over	1,063,367	129,717	134,034	127,670	146,602	131,901	134,099	129,875	129,437
124	Married (excludes separated)	766,839	96,475	87,806	99,825	99,748	95,522	95,765	98,703	93,032
125	Widowed	36,676	4,267	5,617	3,156	5,056	5,567	4,038	3,984	4,984
126	Divorced	24,273	2,876	4,890	2,288	3,592	2,811	2,964	2,277	2,566
127	Single	210,165	23,217	30,385	20,336	34,498	24,945	28,013	22,664	26,065
128	Female, 18 years old and over	1,184,728	150,982	161,988	138,264	147,432	152,411	149,566	143,276	140,743
129	Married (excludes separated)	758,479	95,609	87,464	99,844	94,980	95,182	95,224	98,392	91,822
130	Widowed	174,426	20,993	27,564	14,813	24,623	25,989	19,708	18,671	22,028
131	Divorced	40,973	5,848	8,413	3,444	5,886	4,617	4,985	4,026	3,741
132	Single	166,305	21,996	28,937	16,882	16,019	21,281	24,167	18,270	18,717
	EDUCATION									
133	Public school enrollment (ages 3-34)	842,435	97,851	83,637	102,379	107,400	114,814	109,268	117,444	109,725
134	Percent Negro	38.7	44.3	57.5	20.3	38.8	42.9	37.7	25.2	47.1
135	Nursery and kindergarten	29,925	5,170	3,319	2,423	4,476	2,974	2,394	4,723	4,455
136	Elementary (grades 1-8)	582,189	66,486	60,024	75,020	70,892	78,276	75,286	81,045	75,214
137	Secondary (grades 9-12)	230,321	26,195	20,294	24,936	32,032	33,564	31,588	31,676	30,056
138	Private school enrollment	156,971	33,148	31,826	29,314	7,919	5,952	14,356	13,314	21,138
139	Elementary (grades 1-8)	96,229	20,441	19,450	17,402	4,450	3,229	8,104	8,109	15,043
140	Secondary (grades 9-12)	33,223	7,901	7,404	6,218	1,231	1,254	2,380	2,657	4,176
141	College enrollment	97,807	11,874	15,224	8,521	6,564	17,535	21,227	12,340	4,497
142	Persons 25 years old and over	1,811,251	230,176	241,932	216,161	228,067	229,921	220,673	221,455	222,804
143	Completed 5 years of school or less	312,205	26,128	35,815	37,048	32,685	44,775	28,987	49,680	57,130
144	Completed 8 years of school	157,903	25,848	27,018	17,055	16,759	20,174	15,840	16,593	18,597
145	Completed 4 years of high school or more	763,927	104,302	96,527	99,437	105,561	84,025	110,314	89,469	74,264
146	Completed 4 years of college or more	163,913	22,439	23,092	20,136	21,232	18,365	27,889	18,148	12,588
147	Median years of school completed	10.8	11.3	10.5	11.3	11.5	10.1	12.0	10.2	9.2
	INCOME IN 1969									
	Families with income of—									
148	Less than $3,000	165,015	16,058	19,745	11,970	20,633	30,318	18,076	21,166	27,037
149	$3,000-$4,999	119,467	12,591	14,862	10,672	15,548	18,410	13,840	16,355	17,187
150	$5,000-$6,999	120,323	14,239	15,127	13,798	15,922	16,164	13,503	16,203	15,371
151	$7,000-$9,999	175,180	23,179	22,014	25,498	22,531	19,185	20,316	22,626	19,841
152	$10,000-$14,999	182,194	26,405	22,273	29,544	22,453	17,255	24,755	21,914	17,604
153	$15,000-$24,999	86,372	15,077	10,567	13,876	9,900	6,994	13,797	9,711	6,455
154	$25,000 or more	24,867	4,471	4,207	3,836	2,586	1,932	3,474	2,637	1,722
155	Percent families with $15,000 or more	12.7	17.5	13.6	16.2	11.4	8.1	16.0	11.2	7.8
156	Median family income	$7,527	$8,655	$7,611	$9,146	$7,336	$5,762	$8,230	$7,197	$6,092
157	White	$8,817	$9,950	$9,484	$9,757	$8,689	$7,251	$9,688	$8,083	$7,491
158	Negro	$4,002	$5,218	$4,595	$4,471	$3,878	$3,020	$4,325	$3,882	$3,478
159	Unrelated individuals, median income[1]	$1,726	$2,436	$2,110	$2,280	$1,982	$1,309	$1,411	$1,500	$1,474
160	Per capita income, all persons	$2,324	$2,688	$2,629	$2,618	$2,362	$1,882	$2,442	$2,197	$1,775
	Families below—									
161	Low income level	188,877	18,684	21,992	14,318	23,213	33,645	20,958	24,631	31,428
162	Percent of all families	21.6	16.7	20.2	13.1	21.2	30.5	19.4	22.3	29.9
163	Percent with female heads	31.7	42.4	46.3	26.6	33.8	27.5	32.6	24.9	25.3
	Persons[2] below—									
164	Low income level	928,019	92,744	110,292	71,776	113,361	163,101	106,248	117,181	153,254
165	Percent related children under 18 years	44.4	48.5	42.6	45.9	42.6	44.4	42.7	43.7	45.5
166	Percent 65 years and over	13.9	11.2	13.7	12.5	17.3	15.4	12.8	13.3	13.3
167	Number of unrelated individuals	123,682	10,759	20,655	8,537	17,173	19,613	17,289	14,470	15,148

[1] 14 years old and over.
[2] Excludes inmates of institutions, members of the Armed Forces living in barracks, college students in dormitories, and unrelated individuals under 14 years.

Item No.	Item	State total	1st	2d	3d	4th	5th	6th	7th	8th
	CENSUS OF POPULATION, 1970—Con.									
	VETERAN STATUS									
168	Civilian males, 18 years old and over	1,026,822	128,071	133,213	127,316	116,894	131,659	133,878	129,229	126,550
169	Veterans	431,904	61,817	58,268	57,849	51,500	47,422	55,903	52,717	46,429
170	Percent of total	42.1	48.3	43.7	45.4	44.1	36.0	41.8	40.8	36.7
171	Vietnam	68,700	9,249	9,375	9,319	9,385	7,083	8,696	8,506	7,086
172	Korea	85,303	12,570	11,225	12,524	9,401	8,743	11,182	10,554	9,107
173	World War II	193,981	29,541	25,936	24,213	23,181	22,001	24,850	23,274	20,988
174	World War I and other service	83,920	10,457	11,732	11,793	9,533	9,595	11,175	10,383	9,248
	EMPLOYMENT STATUS									
175	Total labor force, 16 years old and over	1,262,685	164,058	170,493	158,396	178,324	145,462	160,205	150,684	134,999
176	Armed Forces	37,595	1,698	863	366	30,551	269	221	667	2,940
177	Civilian	1,225,090	162,360	169,630	158,030	147,773	145,193	159,984	150,017	132,059
178	Employed	1,159,101	153,779	160,423	151,727	139,724	136,197	152,029	141,997	123,184
179	Unemployed	65,989	8,581	9,207	6,303	8,049	8,996	7,955	8,020	8,875
180	Percent of civilian labor force	5.4	5.3	5.4	4.0	5.4	6.2	5.0	5.3	6.7
181	Male civilian, 16 years old and over	788,966	103,747	102,690	109,719	89,115	92,042	101,331	101,215	89,126
182	Employed	750,379	98,760	97,546	105,995	85,034	86,727	96,559	96,270	83,508
183	Unemployed	38,587	4,987	5,144	3,724	4,081	5,315	4,772	4,945	5,618
184	Female civilian, 16 years old and over	436,124	58,613	66,940	48,311	58,658	53,151	58,653	48,802	42,933
185	Employed	408,722	55,019	62,877	45,732	54,690	49,470	55,470	45,727	39,676
186	Unemployed	27,402	3,594	4,063	2,579	3,968	3,681	3,183	3,075	3,257
	CLASS OF WORKER									
187	Private wage and salary workers	863,734	116,172	126,014	121,248	105,164	95,259	107,379	104,864	87,601
188	Government workers	199,446	27,050	23,562	18,166	23,640	27,091	34,249	22,847	22,823
189	Federal	39,986	7,569	6,157	3,511	7,905	3,384	3,297	3,444	4,715
190	State	68,555	6,176	5,794	4,190	5,471	12,097	19,711	7,188	7,908
191	Local	90,905	13,305	11,611	10,465	10,264	11,610	11,241	12,215	10,200
192	Self-employed workers	90,290	9,946	10,393	11,671	10,258	13,009	9,663	13,430	11,930
	INDUSTRY									
	Employed in—									
193	Manufacturing	184,160	23,070	22,028	21,407	28,876	23,963	27,374	17,155	20,256
194	Transportation, communications, and other public utilities	95,827	16,469	17,199	16,033	10,508	8,336	8,386	10,618	8,278
195	Construction	96,680	11,457	10,944	11,740	9,217	10,726	15,687	13,670	13,245
196	Agriculture, forestry, and fisheries	48,034	1,693	1,448	5,232	3,856	11,167	4,868	9,189	10,598
197	Mining	46,618	5,098	3,802	13,699	4,752	3,469	1,793	10,455	3,586
198	Wholesale and retail trade	245,843	34,439	36,969	34,779	29,708	26,609	28,749	31,101	23,466
199	Finance, insurance, and real estate	51,288	8,755	7,992	7,383	5,970	5,086	7,002	5,171	3,925
200	Business and repair services	34,845	5,474	5,605	5,663	3,842	2,839	4,527	4,150	2,744
201	Personal services	84,152	8,503	14,177	7,372	12,283	11,999	10,364	9,698	9,734
202	Professional and related services	209,831	27,063	31,469	21,612	23,002	26,529	34,468	24,259	21,394
203	Educational services	101,567	11,833	12,300	10,554	10,348	15,195	18,029	12,784	10,515
204	Public administration	53,560	10,205	7,044	5,461	7,056	4,969	7,893	5,455	5,475
	OCCUPATION									
	Male employed:									
205	White collar	276,292	42,307	37,809	44,124	31,237	27,410	37,906	32,378	23,123
206	Percent of total	36.8	42.8	38.8	41.6	36.7	31.6	39.3	33.6	27.7
207	Professional and technical workers	90,260	13,885	12,643	13,337	9,178	8,711	14,907	10,493	7,102
208	Managers and administrators	87,183	12,226	9,560	15,957	10,460	9,263	10,913	10,685	8,130
209	Salesworkers	47,503	7,118	6,370	7,982	5,739	4,894	6,035	5,499	3,866
210	Clerical workers	51,346	9,078	9,236	6,848	5,860	4,542	6,051	5,701	4,025
211	Blue collar	381,030	46,780	49,197	52,551	44,601	44,256	48,014	50,121	45,518
212	Craftsmen and foremen	162,494	21,255	19,397	23,106	18,519	17,259	23,471	20,933	18,561
213	Operatives	152,451	16,971	19,631	22,059	18,907	18,595	17,501	20,596	18,194
214	Nonfarm laborers	66,085	8,554	10,169	7,386	7,175	8,402	7,042	8,592	8,763
215	Service workers	58,419	9,102	10,087	6,369	6,637	6,132	7,473	6,514	6,098
216	Farmworkers	34,639	573	453	2,947	2,559	8,929	3,167	7,257	8,770
	Female employed:									
217	White collar	248,124	37,779	37,249	31,622	30,312	26,956	35,089	27,746	21,349
218	Percent of total	60.7	68.7	59.2	69.1	55.4	54.5	63.3	60.7	53.8
219	Professional and technical workers	70,930	9,415	9,759	8,256	8,843	8,466	10,952	8,439	6,794
220	Managers and administrators	17,022	2,263	2,295	2,203	2,153	2,102	2,369	1,975	1,660
221	Salesworkers	30,936	4,882	4,411	4,162	3,980	3,465	3,687	3,657	2,692
222	Clerical workers	129,236	21,219	20,784	17,001	15,336	12,923	18,081	13,675	10,203
223	Blue collar	38,375	5,547	6,391	3,073	7,500	5,710	4,197	3,034	2,911
224	Operatives	28,507	4,216	4,786	1,970	6,116	4,323	3,082	2,014	1,990
225	Service workers	119,872	11,600	19,138	10,907	16,682	16,339	15,465	14,678	15,037
226	Private household	42,974	2,683	6,448	3,301	6,927	7,360	5,091	5,328	5,824
227	Farmworkers	2,351	92	99	132	196	465	718	269	378
	MEANS OF TRANSPORTATION TO WORK									
228	Workers using private automobile	905,255	111,610	95,661	122,153	125,728	110,112	127,539	115,481	97,008
229	Workers using public transport	95,904	27,209	43,184	5,597	6,138	2,753	4,080	3,047	3,811
	MIGRATION									
230	Persons 5 years old and over, 1970[1]	3,297,130	412,881	414,348	405,629	415,959	413,710	413,983	409,998	410,600
	Residence in 1965:									
231	Same house as in 1970 (nonmovers)	1,639,951	216,813	212,549	227,482	213,594	245,155	226,250	245,267	252,935
232	Different house, same State	996,683	128,055	131,964	131,260	111,716	123,856	130,531	123,073	116,211
233	Different State or abroad	247,985	31,880	30,701	26,243	64,572	22,917	29,266	23,295	19,067

[1] Includes persons who moved, residence in 1965 not reported.

Item No.	Item	State total	1st	2d	3d	4th	5th	6th	7th	8th
	CENSUS OF HOUSING, 1970									
234	All housing units (incl. seasonal and migratory)	1,151,163	143,530	160,045	131,524	146,958	148,569	141,996	141,020	137,450
235	All year-round units	1,146,952	142,729	160,013	131,207	146,606	147,539	141,662	140,594	136,529
236	Urban	770,099	121,611	155,605	92,953	97,444	64,882	96,560	85,308	55,574
237	Rural nonfarm	345,030	20,684	4,400	36,835	46,612	72,654	41,946	48,705	73,270
238	Rural farm	31,823	434	8	1,419	2,550	10,003	3,156	6,581	7,685
239	Metropolitan (SMSA)	647,197	135,942	160,012	48,862	98,601	36,844	88,871	77,885	
240	Urban	572,039	120,596	155,847	48,862	80,783	29,320	78,400	58,001	(X)
241	Central cities	391,684	100,379	107,618	-	63,169	18,258	56,337	45,783	(X)
242	Outside central cities	180,355	20,217	48,229	48,862	17,614	11,062	22,063	12,218	(X)
243	Rural	75,158	15,346	4,165	-	17,818	7,524	10,471	19,884	(X)
244	Nonmetropolitan	499,754	6,787	-	82,345	48,005	110,695	52,791	62,708	136,529
245	Occupied units	1,052,873	131,815	146,365	124,042	134,092	133,932	129,277	129,204	124,089
246	White	773,333	96,408	93,425	107,721	95,814	93,274	95,603	105,465	85,677
247	Negro	277,261	34,954	52,534	15,657	38,135	40,489	33,482	23,584	38,315
248	Owner-occupied units	664,332	76,884	57,823	85,946	89,110	91,828	88,302	91,645	82,876
249	Percent of all occupied	63.1	58.3	39.5	69.3	66.5	68.6	68.3	70.9	66.8
250	White	532,672	61,848	45,091	77,156	69,123	70,066	69,212	77,495	62,778
251	Negro	130,425	14,824	12,584	8,286	19,915	21,683	19,037	14,039	20,043
252	Renter-occupied units	388,541	54,931	88,542	38,096	44,982	42,104	40,975	37,559	41,213
253	White	240,661	34,560	48,334	30,565	26,691	23,208	26,391	27,970	22,899
254	Negro	146,836	20,130	39,950	7,371	18,220	18,806	14,445	9,545	18,272
	Year-round units–									
255	With 1 and 2 rooms	54,294	5,162	18,339	4,532	5,010	5,930	4,443	5,875	4,966
256	With 3 and 4 rooms	423,439	55,246	73,144	44,030	48,633	52,283	48,032	50,428	51,582
257	With 5 and 6 rooms	531,153	62,994	52,248	63,575	76,285	73,225	69,590	67,705	65,554
258	With 7 rooms or more	138,065	19,326	16,282	19,069	16,678	16,101	19,596	16,586	14,428
259	Median number of rooms	4.8	4.8	4.2	5.0	4.9	4.9	5.0	4.9	4.8
260	With 1 unit in structure	894,071	90,994	74,515	106,347	124,467	132,110	117,812	125,353	122,566
261	With 2-4 units in structure	141,412	34,696	55,196	10,311	11,576	7,057	8,576	6,857	7,039
262	With 5-49 units in structure	54,940	8,372	24,135	5,297	4,339	2,826	5,871	2,403	1,636
263	With 50 or more units in structure	18,195	3,471	4,467	2,910	1,364	283	4,585	906	199
264	Mobile home or trailer	38,333	5,196	1,701	6,341	4,860	5,263	4,819	5,075	5,089
	In structure built–									
265	1960 to March 1970	324,699	44,306	28,287	53,389	36,250	39,703	48,807	37,306	36,683
266	1950 to 1959	281,695	37,898	24,894	35,212	40,798	35,626	35,456	40,767	31,096
267	1940 to 1949	215,005	26,129	25,455	19,115	29,677	31,246	28,379	27,865	27,134
268	1939 and earlier	325,553	34,397	81,377	23,492	39,881	40,964	29,020	34,655	41,617
269	With 1-1½ bathrooms	800,258	104,551	127,482	87,352	101,638	93,983	96,305	99,156	89,713
270	With 2 or more bathrooms	208,300	32,239	23,293	33,859	22,425	19,231	31,499	27,354	18,428
271	With other bathroom arrangement or none	138,262	5,895	9,248	9,945	22,557	34,313	13,866	14,087	28,330
	Occupied units–									
272	With all plumbing facilities	946,853	127,954	140,494	115,980	116,562	106,891	118,666	118,663	101,601
273	1 or more persons per room	117,981	17,302	19,884	15,911	11,187	10,313	12,966	16,266	14,154
274	Lacking some or all plumbing facilities	106,020	3,861	5,871	8,062	17,530	27,041	10,611	10,541	22,488
275	Percent of occupied units	10.1	2.9	4.0	6.5	13.1	20.2	8.2	8.2	18.1
	Persons per unit:									
276	1 person	168,434	18,788	34,471	13,609	23,097	22,875	19,203	17,870	18,459
277	2-3 persons	464,664	58,732	63,442	52,148	62,318	61,285	57,185	57,004	52,524
278	4-5 persons	269,732	35,250	31,406	37,690	32,890	31,843	35,018	34,325	31,324
279	6 persons or more	150,043	19,044	17,047	20,596	15,787	17,929	17,870	20,005	21,782
280	Median	2.9	3.0	2.5	3.3	2.7	2.8	3.0	3.1	3.1
	Persons per room:									
281	1.00 or less	902,854	113,421	125,268	105,283	118,266	115,456	112,916	109,688	102,496
282	More than 1.00	150,019	18,394	21,096	18,759	15,826	18,476	16,360	19,516	21,593
	Automobiles available:									
283	1 per household	482,531	62,149	63,094	60,438	60,222	58,399	55,500	63,034	59,709
284	2 or more per household	349,988	40,495	30,170	48,681	48,309	44,607	54,602	46,761	36,390
	Value:									
285	Specified owner-occupied units	533,210	61,859	44,295	74,387	73,304	67,164	72,001	75,060	65,225
286	Less than $5,000	53,605	1,612	744	3,857	8,384	12,911	4,375	10,210	11,530
287	$5,000-$9,999	108,845	4,877	3,450	9,964	18,802	20,334	12,683	19,541	19,224
288	$10,000-$14,999	110,194	9,114	8,252	12,594	19,184	14,114	16,175	16,837	13,937
289	$15,000-$19,999	103,600	15,742	13,018	16,967	12,961	8,701	15,081	11,497	9,636
290	$20,000-$24,999	62,981	12,305	6,978	12,107	5,974	4,586	9,225	6,784	5,032
291	$25,000-$34,999	56,271	10,564	6,012	12,221	5,011	3,996	8,822	6,121	3,533
292	$35,000-$49,999	24,407	5,032	2,953	4,726	1,965	1,644	3,957	2,577	1,556
293	$50,000 or more	13,307	2,613	2,888	1,951	1,023	878	1,683	1,493	777
294	Median value	$14,726	$19,868	$18,726	$18,176	$12,467	$10,119	$15,917	$12,310	$10,667
	Gross monthly rent:									
295	Specified renter-occupied units	326,625	50,296	84,353	32,052	37,038	29,081	34,690	30,090	28,888
296	Less than $40	36,053	3,546	5,542	2,109	4,248	6,963	3,186	3,568	6,881
297	$40-$59	55,920	4,425	9,175	3,987	8,249	8,294	5,320	8,012	8,450
298	$60-$79	69,027	9,350	20,127	4,846	9,161	5,420	7,215	7,094	5,777
299	$80-$99	59,986	11,275	20,699	4,686	6,279	3,508	5,476	4,575	3,450
300	$100-$149	67,530	13,801	20,459	7,898	6,018	3,759	7,889	4,498	3,172
301	$150-$199	28,020	5,766	6,100	6,310	2,255	916	4,122	1,612	932
302	$200 or more	10,089	2,133	2,251	2,216	828	221	1,482	731	226
303	Median rent	$81	$94	$87	$103	$73	$58	$86	$70	$58

– Represents zero. X Not applicable.

Population Characteristics for Places With 10,000 or More Inhabitants, by Congressional Districts: 1970

Place and congressional district	Total population	Change, 1960-1970	Female	Negro	Foreign stock	18 years and over	65 years and over	Median age: Entire population	Median age: Voting-age population	Median school years completed[1]	Median family income in 1969	Number of families: Total	Number of families: With income of— Less than $3,000	$3,000-$10,000	$15,000 or more	Unemployed civilian labor force
		Percent	Percent	Percent	Percent	1,000	1,000	Years	Years	Years	Dollars		Percent	Percent	Percent	Percent
DISTRICT 1																
New Orleans (part)	[2]314,547	([2])	52.8	38.6	8.1	198.0	26.9	26.3	43.1	11.4	8,432	77,967	15.4	44.3	18.5	5.3
Slidell	16,331	153.3	51.0	11.8	4.9	9.1	0.7	23.5	38.0	12.5	10,514	3,957	8.4	38.1	22.4	6.2
DISTRICT 2																
Gretna	24,955	13.2	51.2	24.0	6.2	15.8	1.7	25.7	39.8	10.5	8,310	6,241	13.8	48.4	12.7	5.0
Harahan	13,048	40.6	51.4	4.8	5.6	8.0	0.8	26.2	42.9	11.7	9,885	3,376	9.4	41.4	19.7	3.0
Jefferson Heights	16,462	-14.8	51.8	12.2	7.6	11.7	1.7	32.5	47.1	11.2	9,247	4,505	9.5	46.2	13.8	4.7
Little Farms	15,663	(NA)	50.6	14.4	6.6	8.9	0.6	22.9	40.2	12.4	11,275	3,804	6.9	33.4	28.5	3.0
Marrero	28,949	(NA)	50.7	31.5	3.8	16.3	1.2	21.9	37.6	9.6	8,902	6,732	10.2	49.9	9.7	3.3
Metairie (part)	[3]4,275	(NA)	51.9	98.8	(Z)	2.3	0.2	19.6	41.2	8.7	6,604	878	24.6	54.6	2.6	7.2
New Orleans (part)	[2]279,028	([2])	54.2	52.3	9.1	192.1	36.6	30.6	45.7	10.3	6,325	65,765	23.3	49.4	12.7	6.2
Terry Town	13,781	(NA)	50.1	0.5	10.8	7.7	0.3	23.7	34.7	12.6	11,716	3,437	4.1	29.5	24.2	1.5
Westwego	11,360	16.2	51.4	11.0	3.4	7.0	0.7	24.0	39.0	8.7	7,790	2,978	16.3	52.3	8.8	6.2
DISTRICT 3																
Houma	30,936	37.1	50.9	16.3	2.3	18.4	2.0	23.1	38.8	10.1	8,442	7,433	11.2	51.8	13.0	2.9
Kenner	29,952	75.3	50.4	20.1	6.7	16.5	1.0	21.5	36.0	11.5	9,354	6,974	8.3	47.5	13.6	5.1
Metairie (part)	[3]131,695	(NA)	51.4	1.1	9.9	82.7	6.7	26.7	39.4	12.5	11,559	34,054	4.2	33.0	28.5	2.9
Morgan City	16,688	22.5	50.5	16.1	3.3	9.8	1.0	23.1	38.4	10.3	8,500	4,084	14.2	46.7	14.3	3.0
New Iberia	30,189	3.7	52.0	23.9	2.7	17.9	2.5	24.1	42.3	9.7	7,289	7,266	18.4	51.2	9.7	6.0
Thibodaux	14,943	11.4	51.3	20.7	3.2	9.6	1.0	22.1	37.8	10.3	7,785	3,294	14.0	51.8	11.6	4.6
DISTRICT 4																
Bossier City	41,750	26.9	51.8	8.4	6.4	24.4	1.6	22.9	36.7	12.3	8,592	10,628	9.4	52.0	11.9	4.9
Minden	13,996	9.5	53.6	40.9	0.4	9.2	1.8	29.7	45.8	11.5	7,379	3,763	18.3	48.9	8.7	5.4
Shreveport	182,280	10.8	53.4	33.5	2.6	117.8	18.9	28.3	43.6	12.1	8,478	46,284	14.4	45.5	16.3	4.8
South Fort Polk	15,600	(NA)	2.2	13.7	6.6	14.8	(Z)	20.7	20.8	12.6	6,280	205	(Z)	81.0	2.0	7.7
DISTRICT 5																
Bastrop	14,713	-3.2	53.9	41.6	0.6	9.0	1.7	27.7	47.4	9.7	6,278	3,656	26.8	49.2	7.9	8.0
Monroe	56,374	8.0	53.2	38.2	3.1	36.5	5.6	24.3	40.8	11.6	6,690	13,241	20.9	47.6	13.7	4.7
Natchitoches	15,974	14.7	52.7	36.0	2.5	11.2	1.5	21.6	33.3	12.0	5,628	3,329	27.1	43.3	12.3	7.6
Ruston	17,365	24.1	49.3	25.8	2.1	12.7	1.4	21.9	30.0	12.5	7,018	3,766	18.4	46.9	15.1	5.5
West Monroe	14,868	-2.3	53.3	17.7	2.1	10.0	1.6	29.8	45.2	11.9	7,917	3,916	17.8	48.4	11.6	5.2
DISTRICT 6																
Baton Rouge	165,847	8.9	52.5	27.8	4.1	110.9	12.6	24.9	39.5	12.3	9,140	39,764	12.9	41.6	21.9	4.6
Bogalusa	18,398	-14.1	53.5	33.4	2.6	11.8	2.1	30.5	46.9	10.7	6,582	4,742	22.9	49.6	10.7	5.2
Hammond	12,478	18.2	51.0	33.9	4.9	8.7	1.0	21.8	32.3	12.0	6,038	2,563	21.6	50.1	13.1	4.8
Scotlandville	22,540	(NA)	51.5	92.3	0.3	13.9	0.8	20.5	30.4	10.8	6,505	4,095	20.7	51.8	11.1	5.8
DISTRICT 7																
Abbeville	11,045	5.6	52.2	22.1	2.1	7.0	1.3	28.2	45.8	8.5	5,996	2,718	23.7	53.2	6.7	8.4
Crowley	16,175	3.1	52.9	26.4	1.6	9.9	1.7	26.2	44.7	9.2	5,941	3,947	21.3	57.7	7.9	3.9
Jennings	11,903	-0.9	52.0	23.1	1.7	7.1	1.1	25.6	43.5	10.1	6,629	2,941	20.4	51.0	8.2	5.4
Lafayette	69,288	70.6	52.0	24.9	2.5	43.5	4.2	22.5	37.1	12.1	8,079	16,003	16.5	45.1	16.9	4.4
Lake Charles	78,342	23.0	51.9	31.1	3.2	48.1	5.4	24.3	40.6	12.0	8,297	19,091	14.8	46.8	15.4	6.2
Sulphur	13,611	18.6	51.2	4.0	2.0	8.1	0.8	25.2	41.5	12.0	9,462	3,506	10.0	45.0	10.7	4.3
DISTRICT 8																
Alexandria	41,540	3.2	54.3	43.4	3.4	26.2	4.6	27.4	45.5	11.5	6,443	10,113	19.6	51.8	11.3	5.4
Eunice (part)[4]	[5]11,287	([5])	51.6	21.9	1.2	6.9	1.0	25.8	43.2	8.6	6,563	2,871	21.7	54.1	7.8	5.9
Opelousas	20,147	15.5	53.5	50.6	1.4	11.7	1.9	24.4	44.4	9.0	5,281	4,581	29.7	46.1	9.7	6.5

NA Not available. Z Less than 0.05 percent or less than 50.
[1] Persons 25 years and over.
[2] Total 1970 population, 593,575; percent change, 1960-1970, –5.4.
[3] Total 1970 population, 135,970.
[4] Parts with less than 1,000 population in a congressional district omitted.
[5] Total 1970 population, 11,423; percent change, 1960-1970, 0.6.

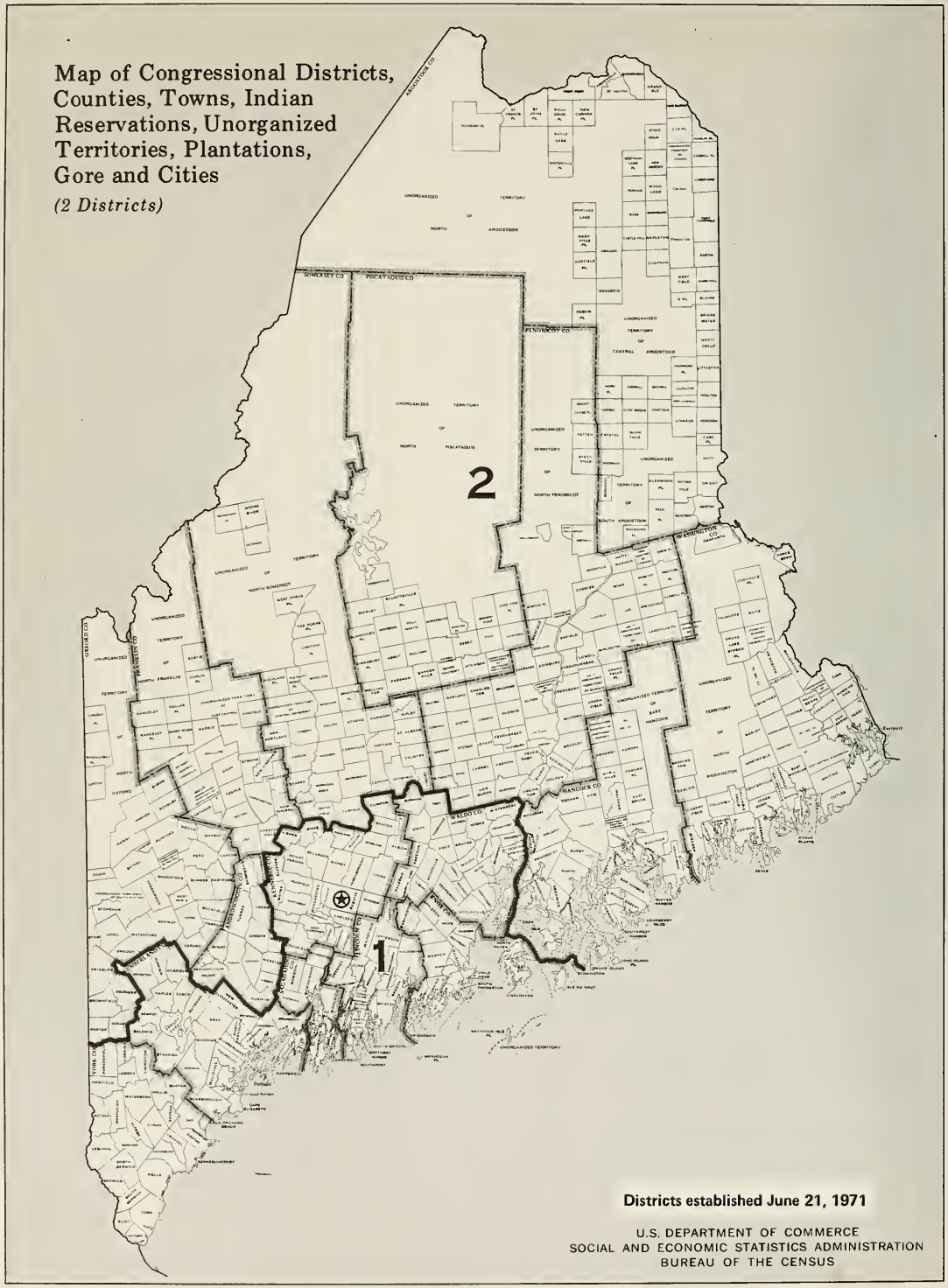
Map of Congressional Districts, Counties, Towns, Indian Reservations, Unorganized Territories, Plantations, Gore and Cities
(2 Districts)
2
1
Districts established June 21, 1971
U.S. DEPARTMENT OF COMMERCE
SOCIAL AND ECONOMIC STATISTICS ADMINISTRATION
BUREAU OF THE CENSUS

Item No.	Item	State total	1st	2d
	ELECTIONS			
1	Vote cast for Representative, 1970	318,031	168,154	149,877
2	Democratic Party	195,718	99,483	96,235
3	Republican Party	122,313	68,671	53,642
4	Percent for party with most votes	61.5	59.2	64.2
5	Vote cast for Representative, 1968	384,217	200,450	183,767
6	Democratic Party	215,870	113,501	102,369
7	Republican Party	168,347	86,949	81,398
8	Percent for party with most votes	56.2	56.6	55.7
9	Vote cast for Representative, 1966	312,816	161,384	151,432
10	Democratic Party	167,258	81,302	85,956
11	Republican Party	138,460	72,984	65,476
12	Percent for party with most votes	53.5	50.4	56.8
13	Vote cast for President, 1968	392,936	204,639	188,297
14	Democratic Party	217,312	112,843	104,469
15	Republican Party	169,254	88,406	80,848
16	George C. Wallace Party	6,370	3,390	2,980
17	Percent for party with most votes	55.3	55.1	55.5
	CENSUS OF POPULATION, 1970			
18	Total population, 1970	993,663	495,681	497,982
19	Percent of State total	100.0	49.9	50.1
20	Total population, 1960	969,265	463,800	505,465
21	Percent change, 1960 to 1970	2.5	6.9	-1.5
	Average population per district, 1970	496,832	(X)	(X)
22	Population above (+) or below (–) average	(X)	-1,151	+1,150
23	Percent above (+) or below (–) average	(X)	-0.2316	+0.2314
24	Land area sq. mi.	30,920	4,569	26,351
25	Population per square mile, 1970	32.1	108.5	18.9
	SEX AND RESIDENCE			
26	Male	484,073	240,160	243,913
27	Female	509,590	255,521	254,069
28	Urban	506,107	272,281	233,826
29	Percent of total population	50.9	54.9	47.0
30	Rural nonfarm	464,716	215,001	249,715
31	Rural farm	22,840	8,399	14,441
32	Metropolitan (SMSA)	214,130	141,625	72,505
33	Percent of total population	21.5	28.6	14.6
34	Urban	179,272	110,085	69,187
35	Central cities	131,046	65,116	65,930
36	Outside central cities	48,226	44,969	3,257
37	Rural	34,858	31,540	3,318
38	Nonmetropolitan	779,533	354,056	425,477
	RACE AND NATIVITY			
39	White	987,962	493,607	494,355
40	Negro	2,816	1,168	1,648
41	Percent of total population	0.3	0.2	0.3
60	Total foreign stock	192,760	91,695	101,065
61	Percent of total population	19.4	18.5	20.3
62	Foreign born	43,014	19,463	23,551
63	Native of foreign or mixed parentage	149,746	72,232	77,514
	Country of origin of foreign stock:			
708	Canada	136,801	56,966	79,835
	Mother tongue (other than English):			
80A	French	141,489	57,828	83,661

Item No.	Item	State total	1st	2d
	CENSUS OF POPULATION, 1970–Con.			
	AGE			
100	Under 5 years	84,511	41,567	42,944
101	5-13 years	181,887	88,614	93,273
102	14-15 years	41,323	19,935	21,388
103	16-17 years	38,776	19,058	19,718
104	18-20 years	51,427	24,068	27,359
105	21-24 years	57,916	28,551	29,365
106	25-34 years	110,345	56,145	54,200
107	35-44 years	108,544	53,264	55,280
108	45-54 years	110,091	56,670	53,421
109	55-61 years	67,688	34,555	33,133
110	62-64 years	26,563	13,613	12,950
111	65 years and over	114,592	59,641	54,951
112	18 years and over	647,166	326,507	320,659
113	White	643,684	325,055	318,629
114	Negro	1,837	864	973
115	18 years and over, Spanish heritage	2,097	1,096	1,001
116	Median age, total population years	28.7	29.6	27.8
117	Median age, voting age population years	44.6	45.2	43.9
	HOUSEHOLDS AND FAMILIES			
118	Number of households	304,881	155,208	149,673
119	Number of families	248,154	124,996	123,158
120	Number of unrelated individuals	94,650	47,261	47,389
121	Population in group quarters	36,224	17,964	18,260
122	Inmates of institutions	10,723	6,911	3,812
	MARITAL STATUS			
123	Male, 18 years old and over	307,746	153,861	153,885
124	Married (excludes separated)	225,555	113,308	112,247
125	Widowed	12,133	6,085	6,048
126	Divorced	9,690	5,057	4,633
127	Single	57,624	27,986	29,638
128	Female, 18 years old and over	339,420	172,646	166,774
129	Married (excludes separated)	223,377	112,361	111,016
130	Widowed	50,761	26,114	24,647
131	Divorced	15,021	8,516	6,505
132	Single	46,258	23,591	22,667
	EDUCATION			
133	Public school enrollment (ages 3-34)	238,699	114,332	124,367
134	Percent Negro	0.2	0.1	0.3
135	Nursery and kindergarten	18,917	9,287	9,630
136	Elementary (grades 1-8)	152,550	73,079	79,471
137	Secondary (grades 9-12)	67,232	31,966	35,266
138	Private school enrollment	16,900	10,213	6,687
139	Elementary (grades 1-8)	10,114	5,845	4,269
140	Secondary (grades 9-12)	4,265	2,788	1,477
141	College enrollment	27,445	11,706	15,739
142	Persons 25 years old and over	537,823	273,888	263,935
143	Completed 5 years of school or less	22,878	9,268	13,610
144	Completed 8 years of school	80,673	37,328	43,345
145	Completed 4 years of high school or more	294,291	159,001	135,290
146	Completed 4 years of college or more	44,981	26,365	18,616
147	Median years of school completed	12.1	12.2	12.0
	INCOME IN 1969			
	Families with income of–			
148	Less than $3,000	25,239	11,338	13,901
149	$3,000-$4,999	30,410	13,217	17,193
150	$5,000-$6,999	41,584	19,493	22,091
151	$7,000-$9,999	63,858	31,794	32,064
152	$10,000-$14,999	59,339	32,602	26,737
153	$15,000-$24,999	22,715	13,578	9,137
154	$25,000 or more	5,009	2,974	2,035
155	Percent families with $15,000 or more	11.2	13.2	9.1
156	Median family income	$8,205	$8,688	$7,733
157	White	$8,214	$8,694	$7,745
158	Negro	$6,192	$6,200	$6,189
159	Unrelated individuals, median income[1]	$1,954	$2,156	$1,834
160	Per capita income, all persons	$2,539	$2,725	$2,353
	Families below–			
161	Low income level	25,771	11,168	14,603
162	Percent of all families	10.4	8.9	11.9
163	Percent with female heads	29.8	35.4	25.5
	Persons[2] below–			
164	Low income level	130,902	57,136	73,766
165	Percent related children under 18 years	37.6	35.7	39.0
166	Percent 65 years and over	22.9	25.0	21.3
167	Number of unrelated individuals	32,698	16,053	16,645

X Not applicable.
[1] 14 years old and over.
[2] Excludes inmates of institutions, members of the Armed Forces living in barracks, college students in dormitories, and unrelated individuals under 14 years.

Item No.	Item	State total	1st	2d
	CENSUS OF POPULATION, 1970—Con.			
	VETERAN STATUS			
168	Civilian males, 18 years old and over	297,468	148,707	148,761
169	Veterans	139,469	73,649	65,820
170	Percent of total	46.9	49.5	44.2
171	Vietnam	21,512	11,633	9,879
172	Korea	26,502	13,572	12,930
173	World War II	62,485	32,372	30,113
174	World War I and other service	28,970	16,072	12,898
	EMPLOYMENT STATUS			
175	Total labor force, 16 years old and over	392,192	200,799	191,393
176	Armed Forces	10,478	5,228	5,250
177	Civilian	381,714	195,571	186,143
178	Employed	365,850	188,777	177,073
179	Unemployed	15,864	6,794	9,070
180	Percent of civilian labor force	4.2	3.5	4.9
181	Male civilian, 16 years old and over	234,073	118,357	115,716
182	Employed	225,645	114,802	110,843
183	Unemployed	8,428	3,555	4,873
184	Female civilian, 16 years old and over	147,641	77,214	70,427
185	Employed	140,205	73,975	66,230
186	Unemployed	7,436	3,239	4,197
	CLASS OF WORKER			
187	Private wage and salary workers	279,069	143,408	135,661
188	Government	55,694	30,195	25,499
189	Federal	14,198	8,799	5,399
190	State	16,066	8,819	7,247
191	Local	25,430	12,577	12,853
192	Self-employed workers	29,399	14,429	14,970
	INDUSTRY			
	Employed in—			
193	Manufacturing	115,539	55,302	60,237
194	Transportation, communications, and other public utilities	20,932	11,315	9,617
195	Construction	23,015	12,322	10,693
196	Agriculture, forestry, and fisheries	15,061	6,289	8,772
197	Mining	482	173	309
198	Wholesale and retail trade	71,331	38,478	32,853
199	Finance, insurance, and real estate	12,818	8,066	4,752
200	Business and repair services	7,390	4,121	3,269
201	Personal services	16,892	8,870	8,022
202	Professional and related services	62,669	33,054	29,615
203	Educational services	30,433	14,698	15,735
204	Public administration	17,955	9,935	8,020
	OCCUPATION			
	Male employed:			
205	White collar	76,716	42,381	34,335
206	Percent of total	34.0	36.9	31.0
207	Professional and technical workers	23,826	13,429	10,397
208	Managers and administrators	26,945	14,351	12,594
209	Salesworkers	12,454	6,961	5,493
210	Clerical workers	13,491	7,640	5,851
211	Blue collar	122,746	60,018	62,728
212	Craftsmen and foremen	52,307	27,210	25,097
213	Operatives	50,295	23,197	27,098
214	Nonfarm laborers	20,144	9,611	10,533
215	Service workers	17,194	9,260	7,934
216	Farmworkers	8,989	3,143	5,846
	Female employed:			
217	White collar	72,081	40,338	31,743
218	Percent of total	51.4	54.5	47.9
219	Professional and technical workers	21,110	11,389	9,721
220	Managers and administrators	5,289	2,841	2,448
221	Salesworkers	8,551	4,683	3,868
222	Clerical workers	37,131	21,425	15,706
223	Blue collar	38,686	18,758	19,928
224	Operatives	33,779	16,440	17,339
225	Service workers	28,323	14,385	13,938
226	Private household	5,464	2,715	2,749
227	Farmworkers	1,115	494	621
	MEANS OF TRANSPORTATION TO WORK			
228	Workers using private automobile	294,503	151,776	142,727
229	Workers using public transport	8,054	5,156	2,898
	MIGRATION			
230	Persons 5 years old and over, 1970[1]	909,142	454,118	455,024
	Residence in 1965:			
231	Same house as in 1970 (nonmovers)	530,160	262,602	267,558
232	Different house, same State	265,302	132,045	133,257
233	Different State or abroad	82,295	43,478	38,817

Item No.	Item	State total	1st	2d
	CENSUS OF HOUSING, 1970			
234	All housing units (incl. seasonal and migratory)	397,167	202,041	195,126
235	All year-round units	339,440	170,011	169,429
236	Urban	167,484	92,577	74,907
237	Rural nonfarm	165,910	75,145	90,765
238	Rural farm	6,046	2,289	3,757
239	Metropolitan (SMSA)	72,805	48,196	24,609
240	Urban	61,954	38,286	23,668
241	Central cities	46,950	24,306	22,644
242	Outside central cities	15,004	13,980	1,024
243	Rural	10,851	9,910	941
244	Nonmetropolitan	266,635	121,815	144,820
245	Occupied units	302,923	154,330	148,593
246	White	301,691	153,892	147,799
247	Negro	597	256	341
248	Owner-occupied units	212,176	106,163	106,013
249	Percent of all occupied	70.0	68.8	71.3
250	White	211,694	105,985	105,709
251	Negro	187	125	62
252	Renter-occupied units	90,747	48,167	42,580
253	White	89,997	47,907	42,090
254	Negro	410	131	279
	Year-round units—			
255	With 1 and 2 rooms	17,701	8,288	9,413
256	With 3 and 4 rooms	92,644	45,200	47,444
257	With 5 and 6 rooms	146,286	74,061	72,225
258	With 7 rooms or more	82,809	42,462	40,347
259	Median number of rooms	5.3	5.3	5.2
260	With 1 unit in structure	230,913	112,908	118,005
261	With 2-4 units in structure	64,915	35,670	29,245
262	With 5-49 units in structure	25,471	13,260	12,211
263	With 50 or more units in structure	1,891	1,565	326
264	Mobile home or trailer	16,250	6,608	9,642
	In structure built—			
265	1960 to March 1970	52,629	26,932	25,697
266	1950 to 1959	39,523	19,421	20,102
267	1940 to 1949	28,728	14,996	13,732
268	1939 and earlier	218,560	108,662	109,898
269	With 1-1½ bathrooms	266,388	137,627	128,761
270	With 2 or more bathrooms	19,073	11,124	7,949
271	With other bathroom arrangement or none	53,740	21,169	32,571
	Occupied units—			
272	With all plumbing facilities	270,099	140,514	129,585
273	1 or more persons per room	16,854	7,775	9,079
274	Lacking some or all plumbing facilities	32,824	13,816	19,008
275	Percent of occupied units	10.8	9.0	12.8
	Persons per unit:			
276	1 person	50,978	27,395	23,583
277	2-3 persons	141,929	72,920	69,009
278	4-5 persons	74,699	37,313	37,386
279	6 persons or more	35,317	16,702	18,615
280	Median	2.7	2.6	2.8
	Persons per room:			
281	1.00 or less	281,304	144,710	136,594
282	More than 1.00	21,619	9,620	11,999
	Automobiles available:			
283	1 per household	173,864	85,227	88,637
284	2 or more per household	80,748	44,313	36,435
	Value:			
285	Specified owner-occupied units	144,051	74,095	69,956
286	Less than $5,000	14,473	4,005	10,468
287	$5,000-$9,999	32,706	12,823	19,883
288	$10,000-$14,999	39,458	21,146	18,312
289	$15,000-$19,999	31,153	18,766	12,387
290	$20,000-$24,999	13,249	8,320	4,929
291	$25,000-$34,999	8,768	6,034	2,734
292	$35,000-$49,999	2,979	2,011	968
293	$50,000 or more	1,265	990	275
294	Median value	$13,149	$14,781	$11,263
	Gross monthly rent:			
295	Specified renter-occupied units	77,711	42,639	35,072
296	Less than $40	2,030	827	1,203
297	$40-$59	7,914	3,775	4,139
298	$60-$79	17,596	8,848	8,748
299	$80-$99	21,023	11,356	9,667
300	$100-$149	24,176	14,416	9,760
301	$150-$199	3,861	2,554	1,307
302	$200 or more	1,111	863	248
303	Median rent	$91	$94	$87

[1] Includes persons who moved, residence in 1965 not reported:

Population Characteristics for Places With 10,000 or More Inhabitants, by Congressional Districts: 1970

Place and congressional district	Total population	Change, 1960-1970	Female	Negro	Foreign stock	18 years and over	65 years and over	Median age: Entire population	Median age: Voting-age population	Median school years completed[1]	Median family income in 1969	Number of families: Total	Number of families: With income of— Less than $3,000	$3,000-$10,000	$15,000 or more	Unemployed civilian labor force
		Percent	*Percent*	*Percent*	*Percent*	*1,000*	*1,000*	*Years*	*Years*	*Years*	*Dollars*		*Percent*	*Percent*	*Percent*	*Percent*
DISTRICT 1																
Augusta	21,945	1.2	53.5	0.1	26.5	14.9	2.9	33.4	47.5	12.0	9,252	5,191	6.2	49.0	17.0	2.4
Biddeford	19,983	3.8	51.6	(Z)	36.8	13.5	2.4	29.3	45.0	9.1	7,915	4,934	15.5	53.3	7.0	2.0
Brunswick Center	10,867	(NA)	49.4	0.3	20.9	7.3	1.1	25.6	41.1	12.3	8,452	2,661	12.0	49.3	14.1	4.7
Portland	65,116	-10.3	54.7	0.4	22.6	44.7	9.6	31.8	47.2	12.3	8,456	15,812	9.8	52.2	13.5	3.9
Saco	11,678	11.1	52.1	(Z)	28.2	7.4	1.2	28.6	45.6	12.1	8,571	2,937	8.1	52.4	12.6	2.5
Sanford Center	10,457	-4.4	53.9	0.3	36.4	6.9	1.5	32.3	48.0	10.5	8,562	2,689	8.8	54.0	11.0	3.0
South Portland	23,294	2.1	50.5	(Z)	18.6	15.3	2.5	29.2	45.0	12.4	9,727	5,922	5.7	46.7	14.7	3.3
Waterville	18,192	-4.3	53.6	(Z)	25.9	12.6	2.2	26.9	43.0	12.2	8,759	4,281	8.7	50.0	14.8	3.3
Westbrook	14,444	4.5	52.6	(Z)	22.3	9.5	1.5	29.4	44.0	12.2	9,703	3,813	7.3	45.3	12.9	2.3
DISTRICT 2																
Auburn	24,151	-1.2	53.0	0.2	24.1	15.7	3.0	30.8	46.5	12.0	8,870	5,965	7.8	51.3	13.5	4.8
Bangor	33,168	-14.8	52.7	0.7	18.1	22.7	4.1	27.4	42.4	12.4	8,014	7,652	10.6	55.3	13.6	4.1
Caribou	10,419	(NA)	51.6	0.2	23.7	6.3	0.7	24.4	41.7	11.3	7,274	2,542	13.0	60.3	7.9	5.2
Lewiston	41,779	2.4	53.4	0.1	40.1	28.4	5.4	30.3	45.7	9.7	8,064	10,561	10.2	57.3	9.4	4.2
Presque Isle	11,452	-11.1	51.6	0.6	22.9	7.2	0.9	24.5	40.9	12.2	8,115	2,809	8.8	55.2	12.9	5.1

NA Not available. Z Less than 0.05 percent.
[1] Persons 25 years and over.

Map of Congressional Districts, Counties, and Selected Cities

(8 Districts)

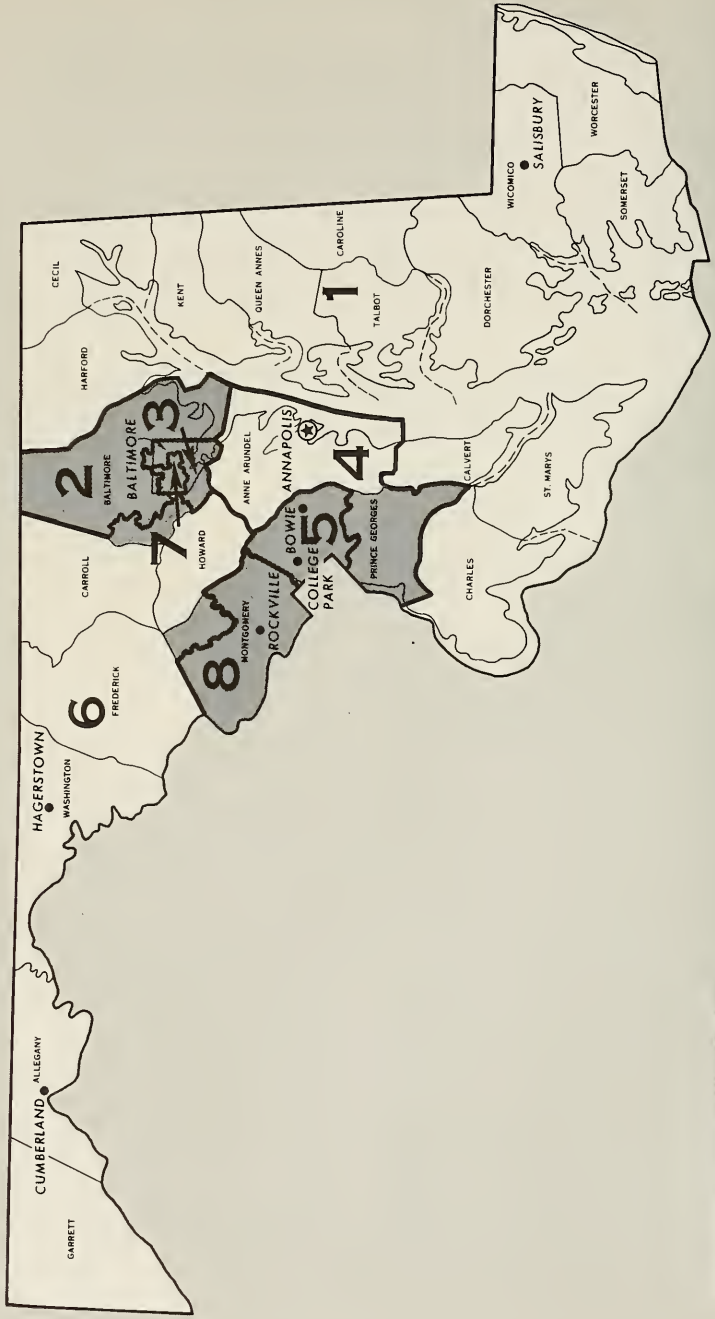

Districts established March 21, 1972

U.S. DEPARTMENT OF COMMERCE
SOCIAL AND ECONOMIC STATISTICS ADMINISTRATION
BUREAU OF THE CENSUS

BALTIMORE COUNTY AND BALTIMORE CITY

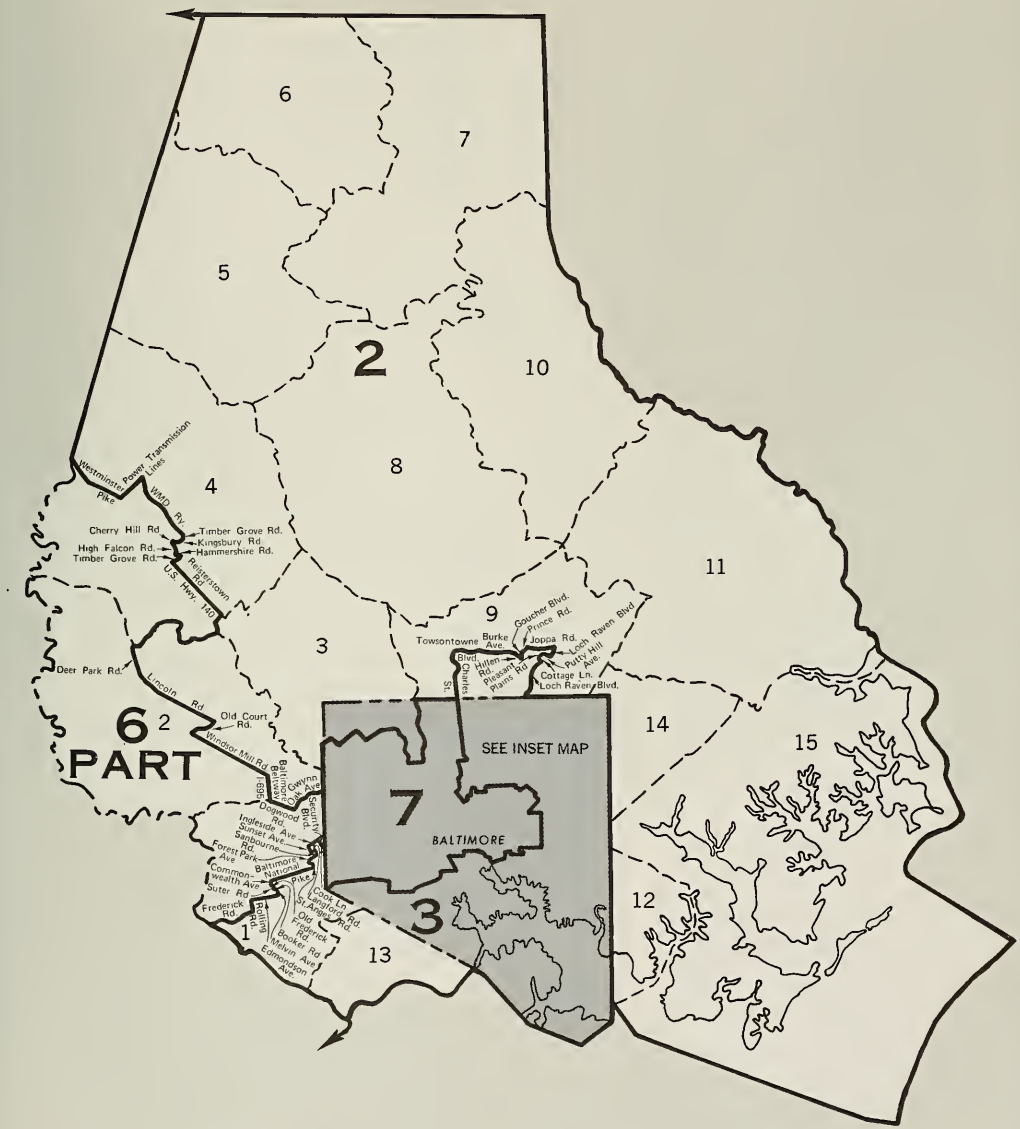

U.S. DEPARTMENT OF COMMERCE
SOCIAL AND ECONOMIC STATISTICS ADMINISTRATION
BUREAU OF THE CENSUS

Districts established March 21, 1972

BALTIMORE CITY

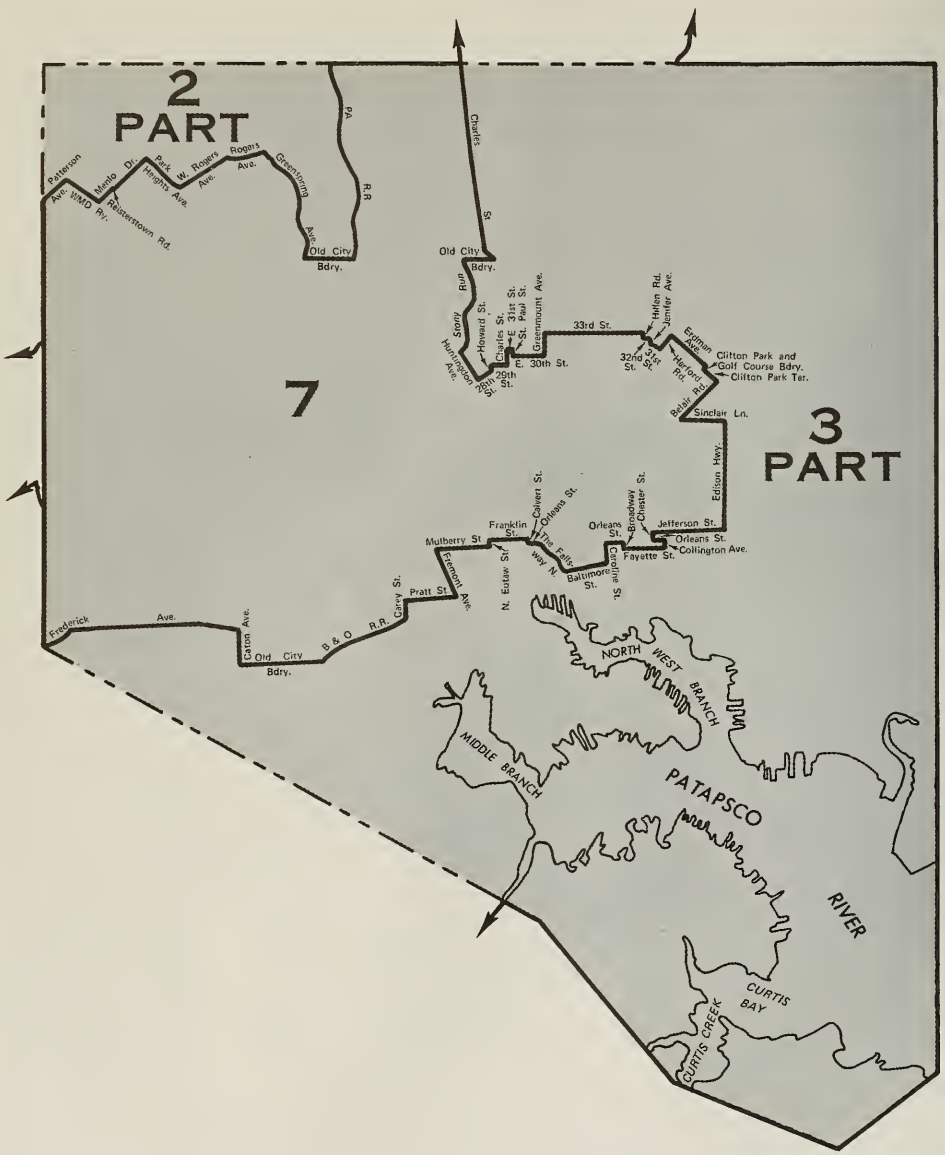

U.S. DEPARTMENT OF COMMERCE
SOCIAL AND ECONOMIC STATISTICS ADMINISTRATION
BUREAU OF THE CENSUS

Districts established March 21, 1972

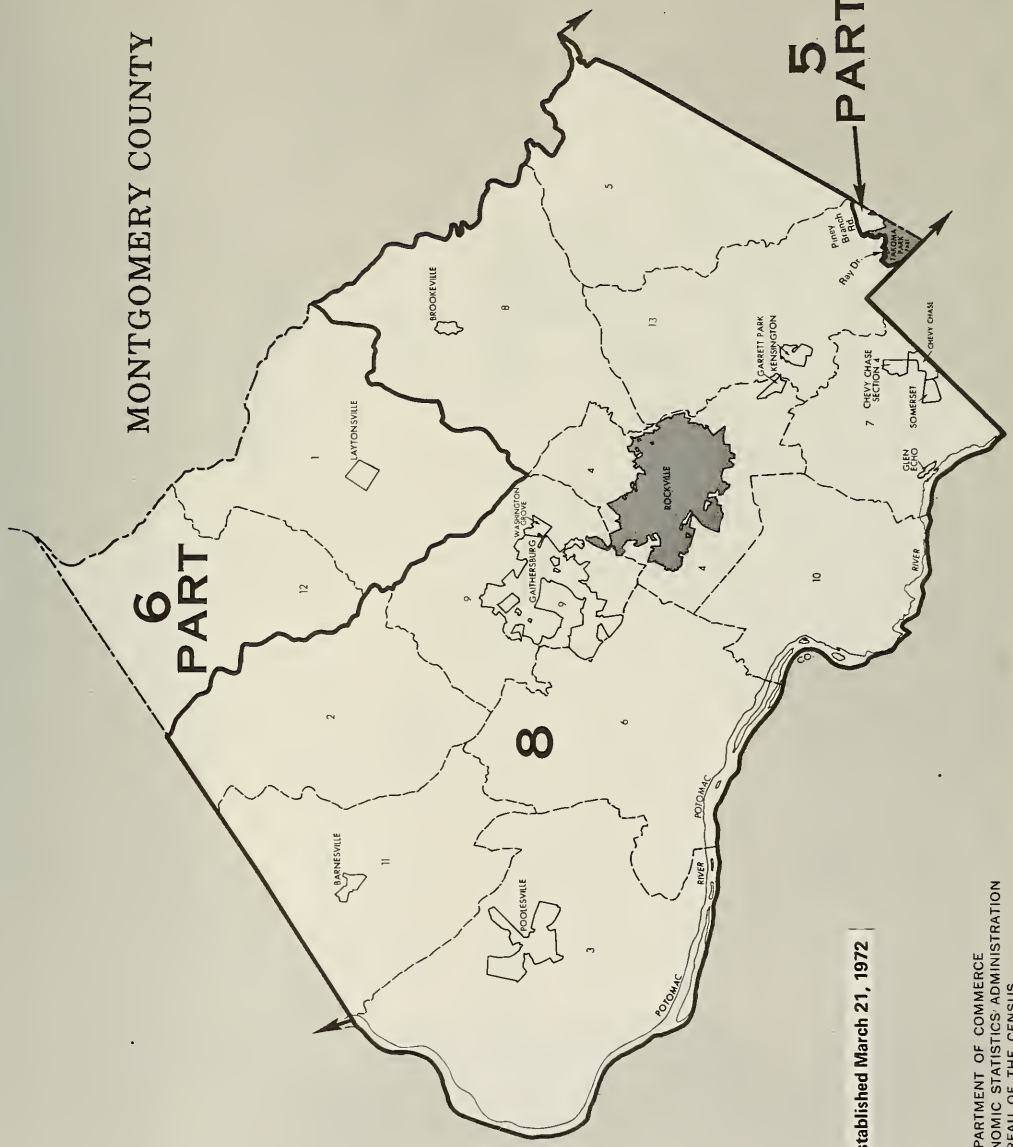

Districts established March 21, 1972

U.S. DEPARTMENT OF COMMERCE
SOCIAL AND ECONOMIC STATISTICS ADMINISTRATION
BUREAU OF THE CENSUS

PRINCE GEORGES COUNTY

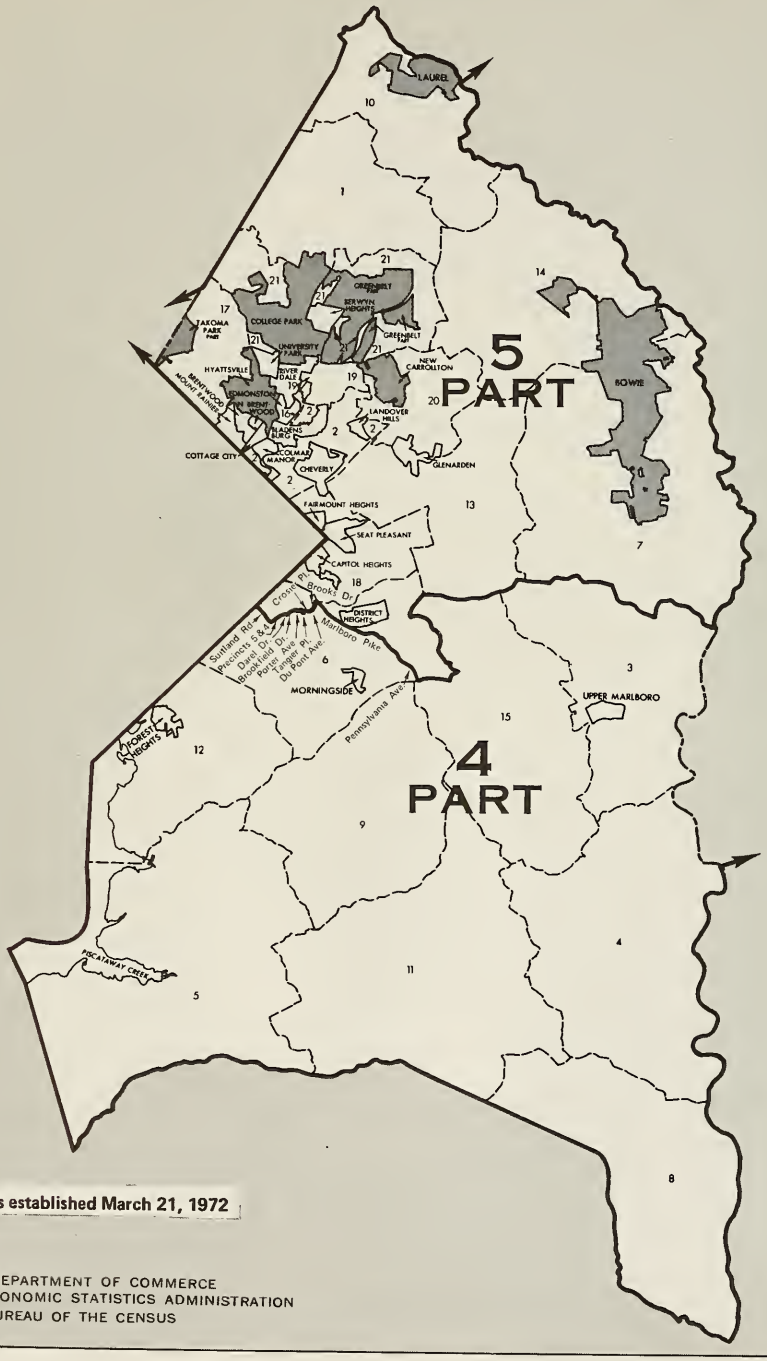

Districts established March 21, 1972

U.S. DEPARTMENT OF COMMERCE
SOCIAL AND ECONOMIC STATISTICS ADMINISTRATION
BUREAU OF THE CENSUS

Item No.	Item	State total	1st	2d	3d	4th	5th	6th	7th	8th
	ELECTIONS *									
1	Vote cast for Representative, 1970	885,541	109,161	136,329	105,130	83,378	96,564	119,549	82,062	149,158
2	Democratic Party	452,546	35,988	85,247	70,957	38,537	39,774	57,001	68,105	54,480
3	Republican Party	430,300	72,717	50,974	[1]34,128	44,475	56,790	60,831	13,957	94,678
4	Percent for party with most votes	51.1	66.6	62.5	67.5	53.3	58.8	50.9	83.0	63.5
5	Vote cast for Representative, 1968	1,019,668	124,900	149,073	131,952	100,445	120,456	135,753	83,007	162,758
6	Democratic Party	535,839	46,726	95,383	87,697	45,873	57,053	61,799	70,463	63,961
7	Republican Party	483,829	78,174	53,690	44,255	54,572	63,403	73,954	12,544	98,797
8	Percent for party with most votes	52.6	62.6	64.0	66.5	54.3	52.6	54.5	84.9	60.7
9	Vote cast for Representative, 1966	765,413	100,296	121,502	108,434	68,643	75,348	104,815	66,742	117,446
10	Democratic Party	429,370	37,876	87,770	86,929	40,765	40,373	32,146	49,097	52,945
11	Republican Party	336,043	62,420	33,732	[1]21,505	27,878	34,975	72,669	17,645	64,501
12	Percent for party with most votes	56.1	62.2	72.2	80.2	59.4	53.6	69.3	73.6	54.9
13	Vote cast for President, 1968	1,235,024	142,272	171,791	170,744	121,949	131,436	157,736	138,493	176,208
14	Democratic Party	538,303	44,979	72,706	69,694	40,163	55,619	51,456	106,998	85,063
15	Republican Party	517,992	65,316	76,774	74,644	55,177	54,084	80,752	22,429	77,821
16	American Independent Party	178,729	31,977	22,311	26,406	26,609	21,733	25,528	9,066	13,324
17	Percent for party with most votes	43.6	45.9	44.7	43.7	45.2	42.3	51.2	77.3	48.3
	CENSUS OF POPULATION, 1970									
18	Total population, 1970	3,922,399	489,455	491,331	490,851	495,249	482,721	491,839	487,832	493,121
19	Percent of State total	100.0	12.5	12.5	12.5	12.6	12.3	12.5	12.4	12.6
20	Total population, 1960	3,100,689	407,605	385,498	498,181	298,132	285,510	397,876	513,193	314,694
21	Percent change, 1960 to 1970	26.5	20.1	27.5	-1.5	66.1	69.1	23.6	-4.9	56.7
	Average population per district, 1970	490,300	(X)	(X)	(X)	(X)	(X)	(X)	(X)	(X)
22	Population above (+) or below (–) average	(X)	-845	+1,031	+551	+4,949	-7,579	+1,539	-2,468	+2,821
23	Percent above (+) or below (–) average	(X)	-0.1723	+0.2102	+0.1123	+1.0093	-1.5457	+0.3138	-0.5033	+0.5753
24	Land area ... sq. mi.	9,891	4,894	508	79	707	202	3,057	30	414
25	Population per square mile, 1970	396.6	100.0	967.2	6,213.3	700.5	2,389.7	160.9	16,261.1	1,191.1
	SEX AND RESIDENCE									
26	Male	1,916,233	245,065	240,238	231,827	252,021	236,942	240,580	230,558	238,958
27	Female	2,006,158	244,390	251,091	259,021	243,228	245,778	251,265	257,273	254,157
28	Urban	3,004,889	130,879	430,173	490,164	362,607	467,523	192,302	487,832	443,978
29	Percent of total population	76.6	26.7	87.6	99.9	73.2	96.9	39.1	100.0	90.0
30	Rural nonfarm	855,124	327,620	57,619	660	127,231	14,377	279,654	-	47,415
31	Rural farm	62,386	30,956	3,538	27	5,411	821	19,883	-	1,728
32	Metropolitan (SMSA)	3,307,331	168,669	491,331	490,851	495,249	482,721	197,521	487,832	493,121
33	Percent of total population	84.3	34.5	100.0	100.0	100.0	100.0	40.2	100.0	100.0
34	Urban	2,873,545	70,333	436,348	490,164	373,263	471,238	79,912	487,832	464,974
35	Central cities	905,730	-	25,756	392,484	-	-	-	487,832	-
36	Outside central cities	1,967,815	70,333	410,592	97,680	373,263	471,238	79,912	-	464,974
37	Rural	433,786	98,336	54,983	687	121,986	11,483	117,609	-	28,147
38	Nonmetropolitan	615,068	320,786	-	-	-	-	294,318	-	-
	RACE AND NATIVITY									
39	White	3,199,276	392,315	474,717	425,174	439,138	402,858	469,899	124,918	469,226
40	Negro	698,501	95,088	15,034	62,036	51,941	75,277	20,957	361,082	18,119
41	Percent of total population	17.8	19.4	3.1	12.6	10.5	15.6	4.3	74.0	3.7
50A	Persons of Spanish heritage	52,974	3,490	4,021	4,918	7,831	11,786	2,535	3,858	14,557
50B	Percent of total population	1.4	0.7	0.8	1.0	1.6	2.4	0.5	0.8	3.0
60	Total foreign stock	454,133	26,812	82,803	71,872	50,854	63,311	26,750	25,991	105,668
61	Percent of total population	11.6	5.5	16.9	14.6	10.3	13.1	5.4	5.3	21.4
62	Foreign born	124,331	6,849	17,797	18,612	12,249	20,688	5,915	8,779	33,457
63	Native of foreign or mixed parentage	329,802	19,963	65,006	53,260	38,605	42,623	20,835	17,212	72,211
	Country of origin of foreign stock:									
70B	Canada	25,300	2,270	2,717	2,059	3,497	4,721	1,774	877	7,388
70G	Germany	59,660	5,527	9,999	12,411	8,333	6,346	4,446	3,630	8,932
70K	Italy	49,619	2,473	8,680	12,169	5,792	7,312	3,780	2,224	7,169
70O	Poland	39,334	1,338	10,675	11,080	3,179	2,587	1,211	1,905	7,329
70T	United Kingdom	40,291	3,407	5,801	4,555	5,951	5,730	4,377	1,607	8,855
70U	U.S.S.R	46,332	776	17,966	2,839	1,909	3,454	1,377	3,691	14,328
	Mother tongue (other than English):									
80B	German	80,845	7,084	12,929	14,608	11,169	9,483	7,568	4,691	13,275
80D	Italian	50,145	2,523	8,402	12,073	6,021	8,370	3,637	2,178	6,925
80E	Polish	39,826	1,876	9,705	15,021	4,507	2,683	1,552	1,407	3,025
80G	Spanish	34,414	2,146	2,306	3,133	4,901	8,152	1,452	2,105	10,233
80I	Yiddish	46,232	406	20,181	1,136	866	3,762	937	3,984	14,981

– Represents zero. X Not applicable.

* Data for congressional districts reflect party vote for Representatives and are not necessarily comparable as vote cast for individual candidates; see text. State totals include absentee and new-resident votes omitted in district-by-district tabulations.

[1] No candidate in this district as constituted before redistricting.

Item No.	Item	State total	1st	2d	3d	4th	5th	6th	7th	8th
	CENSUS OF POPULATION, 1970—Con.									
	AGE									
100	Under 5 years	343,601	44,743	38,235	38,514	46,142	51,229	41,144	43,342	40,299
101	5-13 years	735,993	95,773	89,293	79,544	99,190	91,796	89,988	93,703	96,726
102	14-15 years	159,188	20,515	20,975	17,307	20,688	17,217	19,776	20,683	22,021
103	16-17 years	147,386	18,834	19,326	16,817	18,410	15,633	18,117	19,064	21,183
104	18-20 years	196,097	25,163	22,089	24,242	25,753	29,060	23,585	25,963	20,270
105	21-24 years	257,569	30,537	28,435	33,001	38,007	43,740	27,655	30,722	25,499
106	25-34 years	521,761	63,067	61,486	57,548	74,288	81,853	61,795	57,624	64,146
107	35-44 years	474,438	55,986	65,270	51,127	64,016	55,773	61,339	53,660	67,238
108	45-54 years	462,897	52,199	68,279	61,642	55,239	46,412	58,233	54,226	66,605
109	55-61 years	241,301	28,226	32,322	39,305	23,364	21,770	32,903	32,423	29,965
110	62-64 years	81,950	10,843	10,637	14,529	7,254	6,639	11,840	11,354	8,842
111	65 years and over	300,210	42,569	34,982	57,272	22,898	21,598	45,470	45,067	30,321
112	18 years and over	2,536,223	309,590	323,500	338,666	310,819	306,845	322,820	311,039	312,886
113	White	2,115,522	255,137	313,407	303,004	277,694	262,278	308,953	96,042	298,344
114	Negro	404,637	53,202	9,055	33,234	30,491	41,516	13,177	213,709	10,861
115	18 years and over, Spanish heritage	30,533	2,071	2,242	2,967	4,459	6,829	1,394	2,217	8,364
116	Median age, total population ..... years	27.3	26.5	29.5	31.3	25.0	24.4	29.2	26.8	28.2
117	Median age, voting age population ..... years	41.2	41.4	42.6	45.6	37.7	34.9	42.9	42.7	41.9
	HOUSEHOLDS AND FAMILIES									
118	Number of households	1,177,725	143,021	147,625	161,800	138,528	143,133	147,840	148,804	146,980
119	Number of families	974,146	120,683	129,868	125,244	120,757	119,152	125,737	108,168	124,494
120	Number of unrelated individuals	327,333	41,414	25,071	51,872	38,683	44,792	34,107	59,656	31,802
121	Population in group quarters	104,357	16,918	8,573	12,929	21,084	13,115	16,273	10,348	5,072
122	Inmates of institutions	39,448	3,603	5,438	5,086	6,315	1,712	8,857	5,833	2,584
	MARITAL STATUS									
123	Male, 18 years old and over	1,211,541	153,430	153,996	154,772	157,795	147,199	154,635	142,547	147,100
124	Married (excludes separated)	868,295	110,239	120,480	105,447	113,649	107,407	116,288	79,452	115,238
125	Widowed	36,748	5,441	3,938	6,099	3,044	2,775	5,031	7,536	2,889
126	Divorced	30,678	3,772	2,969	5,020	3,532	3,359	3,397	6,019	2,612
127	Single	239,826	30,391	23,838	33,327	34,231	30,188	26,958	36,731	24,158
128	Female, 18 years old and over	1,324,685	156,160	169,507	183,895	153,024	159,648	168,183	168,493	165,788
129	Married (excludes separated)	866,337	108,312	120,481	104,962	112,824	108,603	115,763	79,342	115,967
130	Widowed	165,979	20,497	18,991	31,679	13,751	14,205	22,144	27,568	17,138
131	Divorced	46,773	4,083	4,990	8,071	4,670	5,815	4,930	8,498	5,725
132	Single	193,052	18,645	21,550	30,615	17,204	25,792	21,641	34,303	23,360
	EDUCATION									
133	Public school enrollment (ages 3-34)	889,722	118,522	103,815	84,951	121,018	108,132	110,502	121,930	120,914
134	Percent Negro	23.4	25.2	3.7	24.2	12.2	20.9	4.8	87.1	4.3
135	Nursery and kindergarten	62,951	7,265	5,869	7,359	8,510	9,646	5,285	8,875	10,154
136	Elementary (grades 1-8)	584,690	79,567	66,394	55,119	80,721	71,806	73,126	83,309	74,697
137	Secondary (grades 9-12)	242,081	31,690	31,552	22,473	31,787	26,680	32,091	29,746	36,063
138	Private school enrollment	147,386	11,664	24,961	27,915	15,403	18,552	12,848	10,272	25,733
139	Elementary (grades 1-8)	87,263	7,217	15,170	18,620	8,717	10,460	7,512	6,234	13,306
140	Secondary (grades 9-12)	33,005	2,359	5,156	6,955	3,368	3,911	2,532	2,529	6,184
141	College enrollment	131,006	7,887	16,473	17,223	15,237	31,676	12,574	10,645	19,356
142	Persons 25 years old and over	2,082,559	253,890	272,977	281,424	247,063	234,046	271,579	254,354	267,120
143	Completed 5 years of school or less	145,282	23,073	14,418	25,323	11,776	7,939	18,082	38,052	6,642
144	Completed 8 years of school	202,636	23,899	28,721	41,178	20,558	14,701	30,988	31,584	10,953
145	Completed 4 years of high school or more	1,089,763	107,765	144,561	110,138	148,174	156,854	128,460	79,226	214,557
146	Completed 4 years of college or more	290,232	21,392	35,785	23,211	33,543	42,411	26,386	16,524	91,011
147	Median years of school completed	12.1	11.1	12.1	10.6	12.3	12.5	11.6	9.8	13.2
	INCOME IN 1969									
	Families with income of—									
148	Less than $3,000	69,461	12,798	4,898	10,747	5,684	4,834	10,452	16,785	3,283
149	$3,000-$4,999	69,478	13,456	5,561	10,212	5,958	5,902	11,129	13,911	3,362
150	$5,000-$6,999	95,751	16,697	8,944	13,489	10,190	9,329	15,592	16,313	5,205
151	$7,000-$9,999	186,046	26,109	25,188	27,984	22,528	21,258	28,024	22,962	11,972
152	$10,000-$14,999	274,971	30,666	43,043	37,096	38,357	38,247	35,063	23,685	28,778
153	$15,000-$24,999	211,945	17,083	31,774	20,864	30,494	33,229	20,881	11,713	45,895
154	$25,000 or more	66,493	3,874	10,461	4,853	7,547	6,353	4,596	2,801	25,997
155	Percent families with $15,000 or more	28.6	17.4	32.5	20.5	31.5	33.2	20.3	13.4	57.7
156	Median family income	$11,057	$8,925	$12,140	$10,022	$11,892	$12,286	$9,749	$7,841	$17,102
157	White	$11,629	$9,547	$12,188	$10,396	$12,190	$12,601	$9,806	$9,053	$17,334
158	Negro	$7,696	$6,073	$9,699	$6,470	$8,650	$10,606	$7,704	$7,408	$11,196
159	Unrelated individuals, median income[1]	$3,097	$2,252	$4,312	$3,161	$3,246	$3,428	$1,961	$2,841	$6,010
160	Per capita income, all persons	$3,500	$2,765	$4,024	$3,280	$3,537	$3,670	$2,986	$2,469	$5,254
	Families below—									
161	Low income level	74,850	14,305	4,647	10,922	6,164	5,250	10,226	19,819	3,540
162	Percent of all families	7.7	11.9	3.6	8.7	5.1	4.4	8.1	18.3	2.8
163	Percent with female heads	43.0	30.5	36.0	54.5	36.8	37.0	30.1	58.7	36.1
	Persons[2] below—									
164	Low income level	386,827	68,944	22,268	57,602	30,355	29,021	50,288	109,496	19,016
165	Percent related children under 18 years	40.5	40.5	32.7	40.8	40.6	37.4	34.1	46.5	35.6
166	Percent 65 years and over	16.2	19.0	22.7	18.1	13.3	9.7	23.8	11.6	14.2
167	Number of unrelated individuals	90,812	12,781	6,324	15,487	6,405	8,452	12,927	22,934	5,539

[1] 14 years old and over.
[2] Excludes inmates of institutions, members of the Armed Forces living in barracks, college students in dormitories, and unrelated individuals under 14 years.

Item No.	Item	State total	1st	2d	3d	4th	5th	6th	7th	8th
	CENSUS OF POPULATION, 1970—Con.									
	VETERAN STATUS									
168	Civilian males, 18 years old and over	1,148,986	136,099	152,469	152,302	131,393	140,686	152,355	141,727	141,994
169	Veterans	572,109	61,522	82,149	72,450	74,646	72,596	71,202	58,150	79,348
170	Percent of total	49.8	45.2	53.9	47.6	56.8	51.6	46.7	41.0	55.9
171	Vietnam	96,682	10,001	11,938	11,604	16,219	16,341	10,890	8,831	10,852
172	Korea	120,780	13,086	16,544	12,309	17,129	16,724	15,283	12,534	17,171
173	World War II	246,312	25,769	38,935	33,173	28,037	25,412	30,224	26,985	37,749
174	World War I and other service	108,335	12,666	14,732	15,364	13,261	14,119	14,805	9,800	13,576
	EMPLOYMENT STATUS									
175	Total labor force, 16 years old and over	1,655,696	200,053	213,429	207,246	215,368	215,462	196,891	195,585	211,655
176	Armed Forces	65,602	18,549	1,587	2,571	27,131	6,704	2,476	854	5,622
177	Civilian	1,590,094	181,504	211,842	204,675	188,237	208,758	194,415	194,731	206,033
178	Employed	1,538,766	174,195	206,123	197,515	183,488	203,608	187,902	184,091	201,932
179	Unemployed	51,328	7,309	5,719	7,160	4,749	5,150	6,513	10,640	4,101
180	Percent of civilian labor force	3.2	4.0	2.7	3.5	2.5	2.5	3.4	5.5	2.0
181	Male civilian, 16 years old and over	973,105	112,426	135,912	122,666	115,368	124,610	125,346	108,809	127,990
182	Employed	946,843	109,012	132,974	118,791	112,943	122,269	121,665	103,229	125,976
183	Unemployed	26,262	3,414	2,938	3,875	2,425	2,341	3,681	5,580	2,014
184	Female civilian, 16 years old and over	616,989	69,078	75,930	82,009	72,869	84,148	69,069	85,922	78,043
185	Employed	591,923	65,183	73,149	78,724	70,545	81,339	66,237	80,862	75,956
186	Unemployed	25,066	3,895	2,781	3,285	2,324	2,809	2,832	5,060	2,087
	CLASS OF WORKER									
187	Private wage and salary workers	1,056,410	115,842	158,906	155,396	111,634	120,019	138,147	136,191	120,276
188	Government workers	395,812	40,680	34,489	34,024	63,570	76,696	35,546	42,076	68,831
189	Federal	210,063	20,780	11,476	10,487	39,899	49,791	13,104	14,199	50,394
190	State	56,068	7,355	5,816	7,486	6,742	9,623	7,735	8,413	2,917
191	Local	129,681	12,545	17,197	16,051	16,929	17,282	14,707	19,464	15,520
192	Self-employed workers	81,494	16,672	11,951	7,665	7,780	6,581	13,049	5,553	12,232
	INDUSTRY									
	Employed in—									
193	Manufacturing	299,355	38,044	58,628	53,690	25,908	16,697	46,694	44,774	14,848
194	Transportation, communications, and other public utilities	105,142	9,872	12,840	16,434	14,115	14,988	14,550	13,744	8,596
195	Construction	101,055	16,077	12,027	10,423	13,985	13,070	16,163	9,584	9,721
196	Agriculture, forestry, and fisheries	29,759	13,121	1,898	550	2,336	1,357	7,640	969	1,885
197	Mining	2,407	349	210	71	248	169	1,034	141	185
198	Wholesale and retail trade	295,173	32,158	45,412	40,417	34,702	39,380	35,236	29,963	37,901
199	Finance, insurance, and real estate	77,159	5,750	11,868	12,770	8,327	10,184	7,170	7,159	13,924
200	Business and repair services	53,712	3,582	6,101	6,527	6,108	9,659	4,771	4,991	11,987
201	Personal services	60,655	9,078	4,854	5,965	5,901	6,482	6,887	14,643	6,874
202	Professional and related services	293,437	26,025	34,500	32,851	32,296	44,523	31,643	40,221	51,467
203	Educational services	123,174	12,950	14,984	12,784	14,711	21,054	14,349	14,381	18,000
204	Public administration	208,358	18,982	15,958	16,300	37,994	45,448	15,035	16,143	42,540
	OCCUPATION									
	Male employed:									
205	White collar	448,785	37,245	66,467	50,592	55,386	68,573	47,701	28,446	94,384
206	Percent of total	47.4	34.2	50.0	42.6	49.0	56.1	39.2	27.6	74.9
207	Professional and technical workers	185,988	13,815	23,782	17,486	23,631	32,084	18,113	9,929	47,172
208	Managers and administrators	111,705	11,468	18,253	10,730	14,060	13,741	13,243	5,170	25,023
209	Sales workers	64,051	5,831	12,117	8,443	7,050	8,125	7,053	3,718	11,706
210	Clerical workers	87,041	6,131	12,315	13,933	10,645	14,623	9,292	9,629	10,483
211	Blue collar	403,481	54,862	57,463	57,535	46,696	42,905	59,996	60,001	24,016
212	Craftsmen and foremen	201,373	26,030	31,750	27,773	27,520	25,636	29,648	18,033	14,946
213	Operatives	144,339	19,065	20,414	22,542	13,756	11,969	22,822	27,936	5,845
214	Nonfarm laborers	57,769	9,767	5,299	7,220	5,420	5,300	7,526	14,032	3,225
215	Service workers	75,826	8,174	8,009	10,508	9,491	10,288	8,105	14,408	6,861
216	Farmworkers	18,752	8,731	1,036	157	1,370	502	5,863	375	717
	Female employed:									
217	White collar	410,434	35,668	55,171	54,960	54,724	66,589	39,328	38,821	65,191
218	Percent of total	69.3	54.7	75.4	69.8	77.6	81.9	59.4	48.0	85.8
219	Professional and technical workers	105,033	9,177	13,039	11,650	12,515	16,982	10,241	11,162	20,290
220	Managers and administrators	22,814	2,696	2,822	2,480	3,020	3,237	2,234	1,710	4,614
221	Salesworkers	43,657	4,309	7,392	6,400	5,490	5,209	4,860	3,642	6,346
222	Clerical workers	238,930	19,486	31,918	34,430	33,699	41,161	21,993	22,307	33,941
223	Blue collar	75,058	14,403	8,777	12,177	5,366	4,338	13,022	14,352	2,626
224	Operatives	60,909	12,133	7,052	10,167	4,019	2,724	11,067	12,016	1,731
225	Service workers	103,954	14,047	8,989	11,510	10,246	10,361	13,297	27,532	8,022
226	Private household	21,232	3,618	1,006	1,334	1,790	1,400	2,321	7,741	2,039
227	Farmworkers	2,476	1,065	211	77	210	52	589	156	115
	MEANS OF TRANSPORTATION TO WORK									
228	Workers using private automobile	1,253,331	155,287	177,642	138,395	178,725	175,230	155,599	98,618	173,713
229	Workers using public transport	152,367	3,195	11,442	35,044	9,064	15,454	4,280	60,740	13,263
	MIGRATION									
230	Persons 5 years old and over, 1970[1]	3,579,122	445,115	452,766	452,496	449,118	431,555	450,835	444,496	452,694
	Residence in 1965:									
231	Same house as in 1970 (nonmovers)	1,844,030	237,885	270,286	272,179	196,658	169,778	258,984	231,163	206,869
232	Different house, same State	1,002,620	122,067	131,233	125,773	115,907	116,107	134,769	148,422	108,429
233	Different State or abroad	512,112	62,075	32,167	25,756	107,031	114,292	38,985	20,548	111,289

[1] Includes persons who moved, residence in 1965 not reported.

Item No.	Item	State total	1st	2d	3d	4th	5th	6th	7th	8th
	CENSUS OF HOUSING, 1970									
234	All housing units (incl. seasonal and migratory)	1,248,720	165,060	152,513	167,996	148,541	148,194	157,353	158,000	151,056
235	All year-round units	1,234,653	156,171	151,710	167,969	145,736	148,182	155,924	157,976	150,993
236	Urban	958,536	40,963	134,840	167,775	109,303	144,088	66,002	157,976	137,753
237	Rural nonfarm	258,505	106,268	15,833	185	35,058	3,902	84,428	-	12,680
238	Rural farm	17,612	8,940	1,037	9	1,375	192	5,494	-	560
239	Metropolitan (SMSA)	1,029,194	48,521	151,710	167,968	145,737	148,182	58,103	157,976	150,993
240	Urban	907,612	19,662	136,586	167,774	112,396	145,108	25,098	157,976	143,159
241	Central cities	305,073	-	10,362	136,817	-	-	-	157,976	-
242	Outside central cities	602,539	19,662	126,224	30,957	112,396	145,108	25,098	-	143,159
243	Rural	121,582	28,859	15,124	194	33,341	3,074	33,005	-	7,834
244	Nonmetropolitan	205,459	107,650	-	-	-	-	97,821	-	-
245	Occupied units	1,174,711	141,942	147,386	161,819	138,427	142,981	147,565	147,765	146,833
246	White	985,927	117,981	143,279	144,203	125,821	122,536	142,456	48,764	140,601
247	Negro	182,042	23,518	3,625	16,446	11,644	19,161	4,870	98,326	4,740
248	Owner-occupied units	690,253	95,475	101,309	92,348	84,987	70,924	100,979	51,977	92,075
249	Percent of all occupied	58.8	67.3	68.7	57.1	61.4	49.6	68.4	35.2	62.7
250	White	618,806	82,599	99,273	88,022	79,026	60,743	98,533	21,186	89,140
251	Negro	68,660	12,700	1,807	3,947	5,497	9,742	2,280	30,640	2,150
252	Renter-occupied units	484,458	46,467	46,077	69,471	53,440	72,057	46,586	95,788	54,758
253	White	367,121	35,382	44,006	56,181	46,795	61,793	43,923	27,578	51,461
254	Negro	113,382	10,818	1,818	12,499	6,147	9,419	2,590	67,686	2,590
	Year-round units—									
255	With 1 and 2 rooms	39,209	4,660	2,014	6,132	2,864	4,664	3,373	10,231	5,295
256	With 3 and 4 rooms	327,046	38,448	34,998	51,019	37,243	47,425	34,725	52,706	30,546
257	With 5 and 6 rooms	566,215	74,095	77,464	83,665	69,451	64,370	77,871	68,648	50,292
258	With 7 rooms or more	302,182	38,667	37,235	27,154	36,179	31,722	39,954	26,392	64,859
259	Median number of rooms	5.5	5.4	5.7	5.4	5.4	5.1	5.6	5.3	6.1
260	With 1 unit in structure	850,079	126,194	114,055	114,617	100,210	80,435	118,261	90,858	105,293
261	With 2-4 units in structure	128,397	12,549	11,155	29,668	7,844	6,735	20,376	37,161	2,932
262	With 5-49 units in structure	187,685	7,919	22,287	17,793	30,265	52,744	11,803	22,248	22,755
263	With 50 or more units in structure	48,149	356	2,346	5,811	3,755	7,729	1,024	7,580	19,574
264	Mobile home or trailer	20,343	9,153	1,867	80	3,663	539	4,460	129	438
	In structure built—									
265	1960 to March 1970	375,437	43,769	47,993	19,561	69,047	70,188	43,727	12,978	68,164
266	1950 to 1959	286,848	29,453	50,963	41,049	39,894	37,923	26,913	13,509	47,053
267	1940 to 1949	168,727	20,817	25,534	29,096	16,481	23,456	12,510	20,750	20,095
268	1939 and earlier	403,642	62,132	27,219	78,264	20,315	16,614	72,775	110,740	15,680
269	With 1-1½ bathrooms	917,130	111,607	114,331	140,896	107,711	112,712	117,113	135,503	77,285
270	With 2 or more bathrooms	257,188	20,264	33,633	22,487	32,559	33,287	24,345	18,597	72,014
271	With other bathroom arrangement or none	60,124	24,257	3,654	4,540	5,453	2,112	14,505	3,922	1,664
	Occupied units—									
272	With all plumbing facilities	1,130,684	123,291	144,708	159,378	134,286	141,312	136,569	145,727	145,430
273	1 or more persons per room	65,986	8,254	6,319	9,462	7,783	8,702	6,610	14,870	4,009
274	Lacking some or all plumbing facilities	44,027	18,651	2,678	2,441	4,141	1,669	10,996	2,038	1,403
275	Percent of occupied units	3.7	13.1	1.8	1.5	3.0	1.2	7.5	1.4	1.0
	Persons per unit:									
276	1 person	175,197	19,764	15,877	32,679	14,648	18,656	20,084	34,243	19,278
277	2-3 persons	543,459	65,876	71,857	78,274	63,480	67,521	70,907	60,395	65,123
278	4-5 persons	322,970	38,338	45,635	36,121	43,950	41,143	40,925	30,263	46,570
279	6 persons or more	133,084	17,964	14,015	14,745	16,349	15,661	15,650	22,863	15,861
280	Median	2.9	2.9	3.0	2.5	3.2	3.0	2.9	2.6	3.1
	Persons per room:									
281	1.00 or less	1,100,481	129,498	140,761	152,200	129,523	133,947	139,263	132,680	142,595
282	More than 1.00	74,228	12,444	6,625	9,619	8,904	9,034	8,301	15,084	4,237
	Automobiles available:									
283	1 per household	540,618	71,818	67,128	80,589	63,780	69,886	72,368	56,894	58,127
284	2 or more per household	431,223	50,919	68,321	34,706	64,310	60,341	55,856	16,760	79,938
	Value:									
285	Specified owner-occupied units	607,569	72,304	93,661	82,886	76,926	66,575	81,884	44,857	88,320
286	Less than $5,000	22,526	5,860	422	5,082	616	183	3,946	6,341	79
287	$5,000-$9,999	84,544	12,686	8,892	25,343	3,007	1,068	12,222	21,104	204
288	$10,000-$14,999	114,072	13,744	26,612	29,166	10,768	5,041	15,717	11,816	1,128
289	$15,000-$19,999	107,402	12,890	21,405	12,970	17,895	16,417	16,573	2,669	6,554
290	$20,000-$24,999	93,083	11,289	14,292	4,959	15,611	18,294	13,495	908	14,237
291	$25,000-$34,999	105,055	10,596	12,414	3,215	18,054	20,005	13,203	864	26,709
292	$35,000-$49,999	54,912	3,694	5,684	1,458	8,298	4,787	5,266	711	24,995
293	$50,000 or more	25,975	1,545	3,940	693	2,677	780	1,462	444	14,424
294	Median value	$18,847	$16,498	$17,547	$11,889	$21,979	$22,891	$17,733	$8,818	$33,225
	Gross monthly rent:									
295	Specified renter-occupied units	446,882	34,634	43,311	66,591	47,315	70,407	39,229	93,098	52,506
296	Less than $40	5,198	1,185	165	801	267	111	1,507	1,039	124
297	$40-$59	20,076	3,308	562	4,398	841	458	4,742	5,492	278
298	$60-$79	42,375	6,108	2,717	8,779	1,214	945	7,953	14,146	530
299	$80-$99	62,917	6,645	5,352	12,841	2,776	6,709	7,862	19,389	1,384
300	$100-$149	169,730	12,172	15,777	28,087	20,357	30,118	11,033	39,369	12,905
301	$150-$199	107,495	4,048	13,462	9,117	17,711	26,436	4,837	11,117	20,819
302	$200 or more	39,091	1,168	5,276	2,568	4,149	5,630	1,295	2,546	16,466
303	Median rent	$127	$100	$141	$112	$146	$145	$94	$108	$177

-Represents zero.

Population Characteristics for Places With 10,000 or More Inhabitants, by Congressional Districts: 1970

Place and congressional district	Total population	Change, 1960-1970	Female	Negro	Foreign stock	18 years and over	65 years and over	Median age: Entire population	Median age: Voting-age population	Median school years completed[1]	Median family income in 1969	Number of families: Total	Number of families: With income of— Less than $3,000	$3,000-$10,000	$15,000 or more	Unemployed civilian labor force
		Percent	*Percent*	*Percent*	*Percent*	*1,000*	*1,000*	*Years*	*Years*	*Years*	*Dollars*		*Percent*	*Percent*	*Percent*	*Percent*
DISTRICT 1																
Aberdeen	12,375	27.9	51.0	16.3	14.8	7.8	0.5	24.1	38.1	12.3	9,547	3,300	7.3	45.4	19.6	5.7
Cambridge	11,595	-5.3	53.7	38.2	3.1	7.9	1.5	33.1	47.1	9.8	7,392	2,989	13.9	54.9	10.5	5.0
Salisbury	15,252	-6.4	54.6	12.5	4.4	10.7	1.9	32.1	46.0	11.6	8,859	4,016	12.6	46.0	17.1	3.8
DISTRICT 2																
Baltimore (part)	[2]25,756	([2])	54.1	1.5	53.1	20.6	5.1	46.7	53.2	12.4	13,826	7,909	4.5	28.3	45.2	2.1
Dundalk	85,248	3.6	50.6	5.7	11.9	54.1	4.1	27.3	41.1	10.6	10,710	22,213	3.7	40.0	18.7	3.3
Edgemere	10,344	-12.1	49.2	10.0	10.5	6.7	0.8	29.8	43.9	9.8	10,715	2,567	5.1	39.1	19.6	3.4
Essex	38,104	8.5	50.5	1.0	10.5	25.1	1.9	26.4	38.8	10.6	9,936	10,301	5.9	44.7	15.4	4.0
Lutherville-Timonium	24,037	96.1	51.1	1.0	12.8	15.2	1.2	29.2	42.7	12.9	16,163	6,341	1.4	13.2	54.6	2.9
Middle River	19,913	84.2	50.1	0.1	7.1	12.5	0.7	25.8	38.7	10.9	10,232	5,243	4.4	43.3	14.8	6.3
Overlea	13,183	21.2	51.3	1.5	12.8	8.9	1.1	31.6	45.6	11.1	11,350	3,534	5.5	34.0	26.3	1.9
Parkville	33,928	24.5	50.9	0.8	14.1	22.6	2.4	31.3	44.0	12.1	11,917	9,280	2.8	29.5	28.9	2.3
Pikesville	25,246	35.5	52.1	1.3	38.5	17.7	2.4	35.7	46.4	12.6	16,871	7,264	3.4	18.3	55.6	1.8
Randallstown	30,941	(NA)	50.4	3.6	27.2	19.8	1.8	28.9	40.8	12.5	13,676	8,187	2.7	21.3	40.8	1.7
Reisterstown (part)	[3]2,603	([3])	49.0	0.4	7.0	1.5	0.1	24.1	34.3	12.3	11,986	640	3.7	23.7	18.3	1.5
Rosedale	19,426	(NA)	50.4	0.5	15.0	12.4	0.9	27.5	40.1	11.4	11,800	5,148	3.3	31.1	26.7	2.5
Towson (part)	[4]51,308	([4])	53.3	1.3	13.5	34.6	4.2	29.0	42.3	12.6	13,296	13,419	3.2	25.6	39.6	2.2
Woodlawn-Woodmoor (part)	[5]23,931	(NA)	52.3	9.2	23.2	16.3	1.9	31.5	43.1	12.4	13,757	6,510	3.1	23.5	41.8	1.9
DISTRICT 3																
Arbutus	22,659	1.5	52.6	2.3	12.4	15.9	2.4	33.0	45.8	11.1	11,469	6,248	3.6	36.2	25.1	2.4
Baltimore (part)	[2]392,484	([2])	52.7	15.2	15.4	270.0	45.8	31.1	45.6	10.1	9,552	99,792	9.9	43.5	18.0	3.8
Catonsville (part)	[6]31,717	([6])	52.9	5.6	12.4	23.1	4.8	36.9	48.5	12.1	12,209	7,596	4.2	29.5	31.8	1.9
Lansdowne-Baltimore Highlands	16,874	29.3	51.0	(Z)	7.7	10.4	0.8	24.1	36.7	10.1	9,746	4,418	3.7	49.2	13.2	3.2
Towson (part)	[4]26,430	([4])	54.6	0.5	12.6	18.7	3.3	33.2	45.9	12.8	14,060	7,018	2.6	21.9	44.6	1.7
DISTRICT 4																
Annapolis	29,444	26.5	53.3	29.5	8.2	19.3	3.0	28.0	42.1	12.4	10,342	7,418	8.9	39.0	25.2	2.4
Brooklyn	13,778	(NA)	50.5	2.2	12.1	9.4	0.9	31.0	43.7	10.3	10,851	3,688	4.3	38.3	20.6	1.7
Camp Springs	22,671	(NA)	50.7	1.3	13.2	13.8	0.5	24.4	37.5	12.7	14,459	5,963	2.6	20.5	46.7	2.3
Forestville	6,201	(NA)	51.7	5.3	13.3	4.1	0.2	24.4	31.8	12.4	10,895	1,688	3.7	40.5	23.5	2.2
Fort Meade	16,615	(NA)	33.0	16.4	10.7	11.3	(Z)	21.8	24.4	12.6	7,484	2,661	4.0	69.1	6.8	3.1
Glen Burnie	38,354	(NA)	50.5	2.7	9.2	24.3	1.6	25.2	37.9	11.9	11,074	9,949	5.0	34.7	19.8	2.9
Hillcrest Heights	24,699	57.2	52.0	13.6	15.1	16.0	1.3	26.3	38.9	12.4	11,910	6,394	5.3	32.1	34.7	2.1
Oxon Hill	11,922	(NA)	51.5	3.1	14.8	7.2	0.3	24.7	38.3	12.6	13,600	3,086	2.5	23.2	39.1	2.7
Severna Park	16,268	(NA)	50.7	2.9	10.0	9.7	0.8	27.7	42.6	13.0	16,361	4,090	3.0	17.2	55.7	2.9
Suitland-Silver Hill (part)	[7]27,525	([7])	51.7	6.6	13.4	18.5	1.1	25.1	33.3	12.4	10,780	7,765	4.9	39.5	26.3	2.5
DISTRICT 5																
Avenel-Hillandale	10,088	(NA)	50.2	2.9	23.0	6.9	0.3	25.7	33.8	13.1	13,376	2,650	3.1	25.8	41.1	1.9
Bowie	35,402	1000+	50.5	2.5	15.2	18.1	0.7	18.9	37.4	13.5	16,178	8,143	1.6	8.6	55.6	2.0
Chillum	35,756	(NA)	51.7	16.0	19.7	25.1	2.6	27.3	37.5	12.5	11,624	9,372	3.4	35.2	31.8	2.5
College Park	26,492	41.5	51.2	3.3	11.7	20.5	0.9	20.8	23.1	12.7	13,450	4,293	2.9	25.9	40.3	3.5
Forestville	9,914	(NA)	51.4	8.8	11.6	5.6	0.3	24.3	37.8	12.3	12,608	2,314	4.2	24.3	33.7	1.6
Good Luck	10,648	(NA)	49.6	2.2	14.0	6.8	0.2	24.1	30.5	12.9	13,260	2,830	1.8	21.7	37.8	1.9
Greenbelt	18,263	143.3	51.0	1.3	16.5	12.5	0.6	24.9	30.9	13.1	12,221	5,168	3.4	30.4	30.8	1.8
Hyattsville	15,134	-1.1	52.9	1.8	14.8	10.6	1.5	30.6	44.6	12.2	11,747	3,959	4.6	34.4	29.9	2.0
Langley Park	11,625	0.5	52.0	3.5	30.0	8.6	0.8	25.6	33.0	12.4	10,069	3,176	7.3	42.3	20.4	2.0
Lanham-Seabrook	13,342	(NA)	50.1	9.9	9.2	7.6	0.3	22.7	37.0	12.5	14,479	3,155	1.7	17.7	46.4	1.3
Laurel	10,544	23.8	50.1	4.7	12.3	7.3	0.6	24.5	32.9	12.3	10,033	2,911	4.7	45.1	26.0	3.0
New Carrollton	13,459	295.7	50.6	0.4	11.2	8.1	0.2	24.0	34.3	12.7	14,191	3,439	3.2	19.5	44.7	1.7
South Laurel	13,388	(NA)	48.8	2.9	11.6	9.0	0.2	24.0	29.4	13.6	12,417	3,806	2.0	33.0	33.1	1.7
Suitland-Silver Hill (part)	[7]2,634	([7])	50.8	36.1	11.0	1.5	0.1	24.0	39.2	12.4	13,728	636	0.9	20.8	43.9	2.8
Takoma Park	18,538	9.9	53.3	12.5	23.0	13.8	1.9	29.7	39.5	12.6	11,685	4,822	4.9	34.7	30.9	2.5
White Oak	1,660	(NA)	49.8	(Z)	17.9	1.1	(Z)	23.7	29.8	12.9	11,393	467	3.0	38.5	28.7	2.1
DISTRICT 6																
Catonsville (part)	[6]23,178	([6])	51.9	7.4	13.2	15.0	1.9	31.9	45.3	12.2	13,098	6,126	2.5	26.5	37.2	2.6
Cumberland	29,824	-11.0	54.2	2.9	5.2	21.4	4.7	37.4	49.5	11.6	7,769	8,150	13.2	54.1	9.9	6.2
Frederick	23,597	8.7	54.5	12.4	4.2	16.4	2.7	30.6	44.3	11.5	9,897	6,185	8.2	42.6	21.1	3.3
Hagerstown	35,867	-2.2	53.4	4.7	2.9	25.0	4.6	32.5	46.3	11.0	8,215	9,497	10.2	54.2	11.1	5.2
Randallstown	2,614	(NA)	54.1	0.2	25.6	1.8	0.2	31.4	43.2	12.4	13,875	715	7.0	24.2	44.2	1.1
Reisterstown (part)	[3]11,525	([3])	51.4	2.3	9.8	7.0	0.6	25.8	38.0	12.3	11,941	2,942	3.5	28.6	29.0	1.3
Woodlawn-Woodmoor (part)	[5]4,953	(NA)	52.0	2.7	9.2	3.4	0.5	31.0	43.0	12.2	11,915	1,319	3.3	33.1	28.1	1.8

See footnotes at end of table.

Population Characteristics for Places With 10,000 or More Inhabitants, by Congressional Districts: 1970

Place and congressional district	Total population	Change, 1960-1970	Female	Negro	Foreign stock	18 years and over	65 years and over	Median age: Entire population	Median age: Voting-age population	Median school years completed[1]	Median family income in 1969	Number of families: Total	Number of families: With income of— Less than $3,000	$3,000-$10,000	$15,000 or more	Unemployed civilian labor force
		Percent	*Percent*	*Percent*	*Percent*	*1,000*	*1,000*	*Years*	*Years*	*Years*	*Dollars*		*Percent*	*Percent*	*Percent*	*Percent*
DISTRICT 7																
Baltimore (part)	[2]487,832	([2])	52.7	74.0	5.3	311.0	45.1	26.8	42.7	9.8	7,841	108,170	15.5	49.2	13.4	5.5
DISTRICT 8																
Aspen Hill	16,805	(NA)	50.4	1.2	15.1	8.6	0.3	18.8	39.5	14.3	19,242	3,767	1.6	4.0	73.8	1.1
Avenel-Hillandale	9,541	(NA)	51.6	1.8	22.7	6.3	0.5	27.4	40.2	12.9	14,211	2,667	2.4	27.9	46.6	1.9
Bethesda	71,753	26.7	52.1	0.8	27.1	48.7	5.5	33.4	45.6	15.7	21,110	18,322	2.1	11.3	71.6	2.2
Chevy Chase	16,425	(NA)	52.5	1.5	30.9	11.5	1.9	36.6	48.3	15.2	20,973	4,459	2.0	12.9	68.9	2.0
Kemp Mill	9,899	(NA)	50.9	4.7	36.6	5.8	0.3	27.0	43.8	13.8	20,588	2,382	1.0	6.8	76.3	2.1
North Potomac	12,556	(NA)	51.5	3.7	22.7	6.6	0.2	21.3	39.9	16.2	21,016	2,875	1.6	5.0	80.9	1.7
Randolph	13,058	(NA)	53.7	0.6	18.8	8.9	0.7	30.7	40.4	13.5	15,460	3,355	1.6	12.0	51.9	1.5
Rockville	41,586	59.3	51.0	6.7	13.6	24.1	1.6	23.9	38.5	12.7	14,244	9,921	3.1	22.1	45.5	2.2
Silver Spring	77,547	16.8	53.0	4.7	28.6	56.5	8.1	33.1	45.3	12.8	14,639	21,010	3.6	22.4	48.3	2.0
South Kensington	10,345	(NA)	50.5	0.6	19.4	6.4	0.6	29.2	45.5	14.9	19,302	2,672	1.4	13.0	65.2	2.3
Wheaton	66,241	21.3	50.7	2.5	19.6	39.5	2.5	25.3	39.5	12.7	14,520	16,283	2.5	19.2	47.0	1.9
White Oak	18,048	(NA)	51.6	3.2	24.2	12.0	0.9	28.3	41.5	13.6	18,894	4,503	1.9	12.4	66.0	2.0

NA Not available. Z Less than 0.05 percent or less than 50.
[1] Persons 25 years and over.
[2] Total 1970 population for Baltimore, 906,072; percent change, 1960-1970, −3.5.
[3] Total 1970 population for Reisterstown, 14,128; percent change, 1960-1970, 232.9.
[4] Total 1970 population for Towson, 77,738; percent change, 1960-1970, 307.6.
[5] Total 1970 population for Woodlawn-Woodmoor, 28,884.
[6] Total 1970 population for Catonsville, 54,895; percent change, 1960-1970, 46.7.
[7] Total 1970 population for Suitland-Silver Hill, 30,159; percent change, 1960-1970, 194.7.

Map of Congressional Districts, Counties, Towns, and Cities

(12 Districts)

(Part 1 of 3)

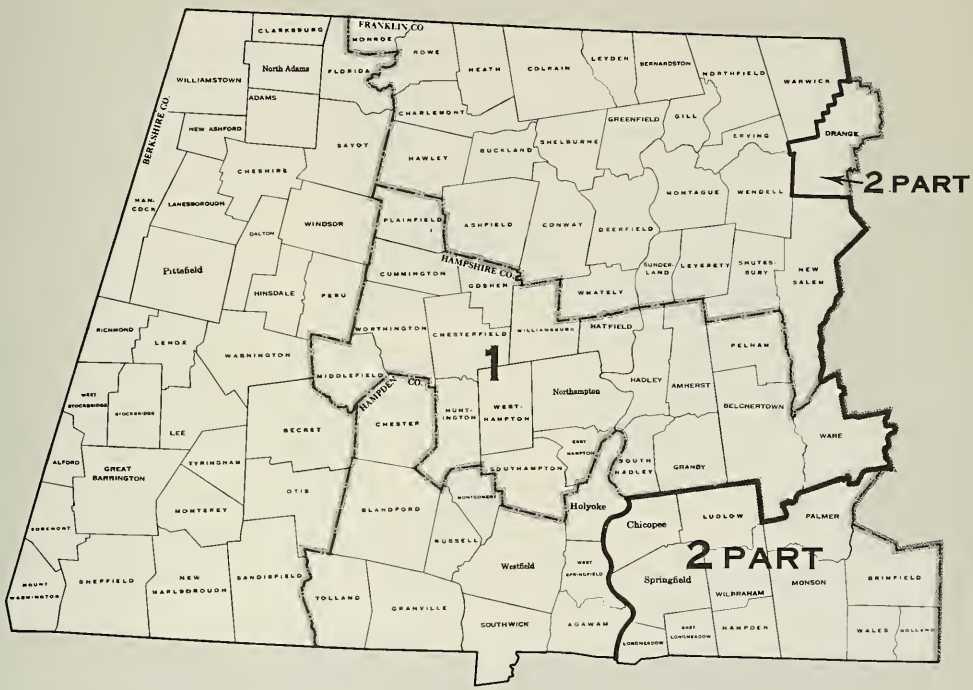

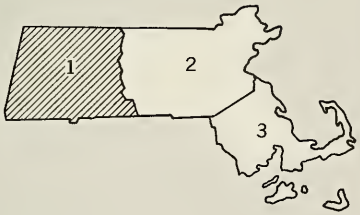

U.S. DEPARTMENT OF COMMERCE
SOCIAL AND ECONOMIC STATISTICS ADMINISTRATION
BUREAU OF THE CENSUS

Districts established November 12, 1971

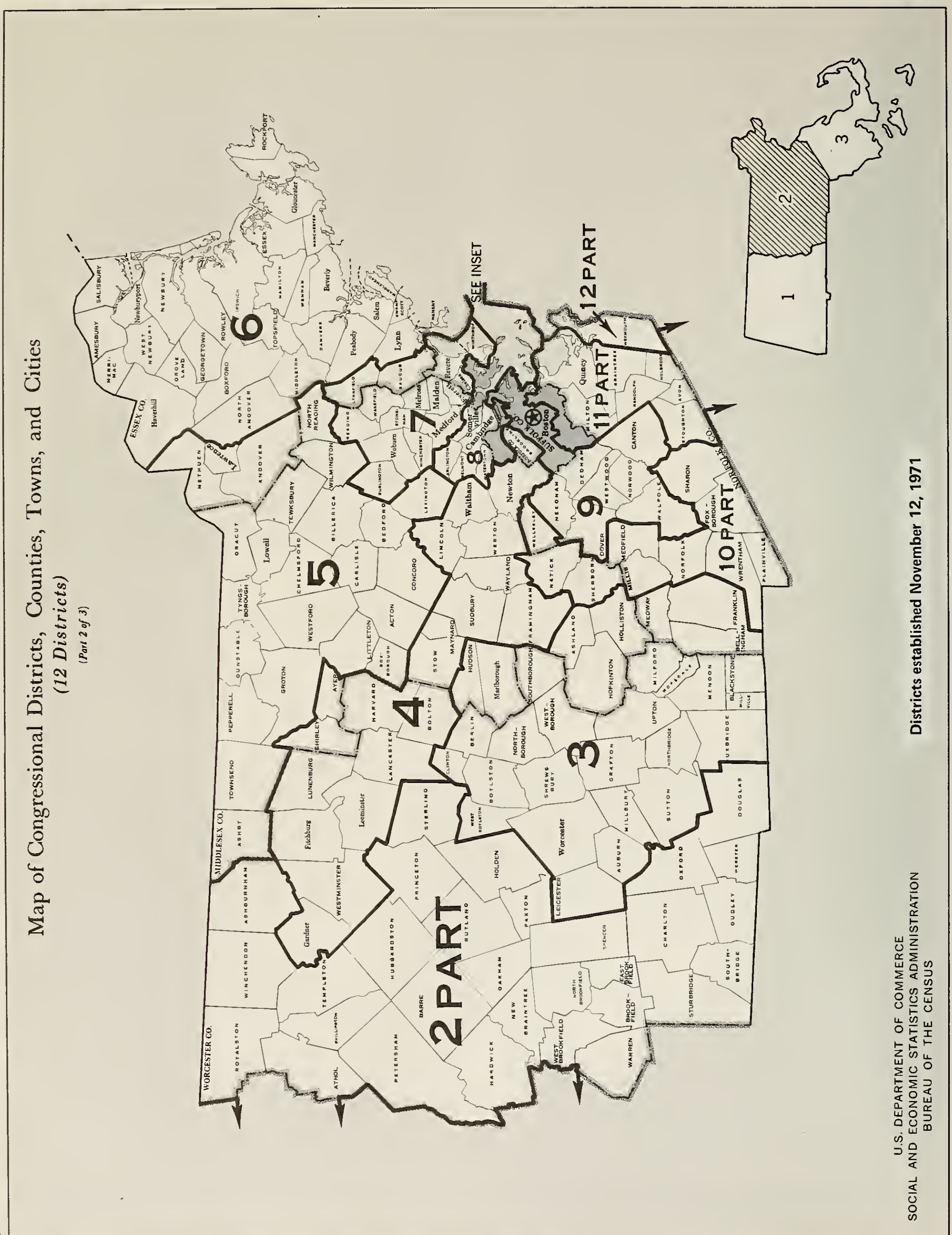
Map of Congressional Districts, Counties, Towns, and Cities
(12 Districts)
(Part 2 of 3)
Districts established November 12, 1971
U.S. DEPARTMENT OF COMMERCE
SOCIAL AND ECONOMIC STATISTICS ADMINISTRATION
BUREAU OF THE CENSUS
SEE INSET
2 PART
3
4
5
6
7
8
9
10 PART
11 PART
12 PART
ESSEX CO.
MIDDLESEX CO.
WORCESTER CO.
SUFFOLK CO.
NORFOLK CO.
Boston
Cambridge
Worcester
Lowell
Lawrence
Haverhill
Newburyport
Gloucester
Beverly
Salem
Lynn
Peabody
Malden
Medford
Melrose
Revere
Somerville
Waltham
Newton
Woburn
Quincy
Fitchburg
Leominster
Gardner
Marlborough
1
2
3

Map of Congressional Districts, Counties, Towns, and Cities

(12 Districts)

(Part 3 of 3)

U.S. DEPARTMENT OF COMMERCE
SOCIAL AND ECONOMIC STATISTICS ADMINISTRATION
BUREAU OF THE CENSUS

Districts established November 12, 1971

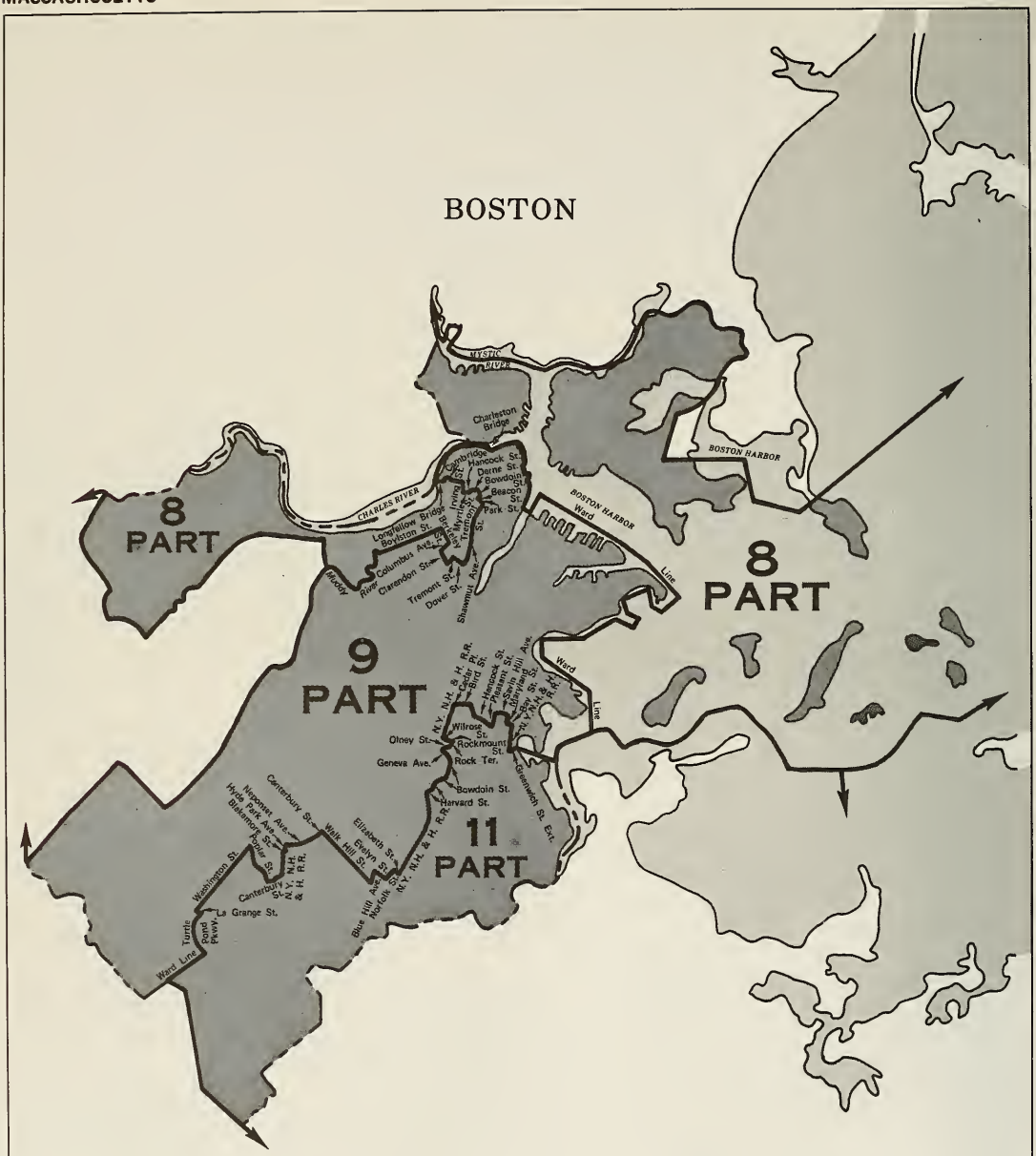

Districts established November 12, 1971

U.S. DEPARTMENT OF COMMERCE
SOCIAL AND ECONOMIC STATISTICS ADMINISTRATION
BUREAU OF THE CENSUS

Item No.	Item	State total	1st	2d	3d	4th	5th	6th
	ELECTIONS*							
1	Vote cast for Representative, 1970	1,800,498	116,615	117,564	164,867	150,559	166,462	180,517
2	Democratic Party	1,027,484	[1]10,281	97,887	89,686	69,561	59,527	111,996
3	Republican Party	710,225	106,301	[1]17,922	62,298	55,657	104,411	68,521
4	Percent for party with most votes	57.1	91.2	83.3	54.4	46.2	62.7	62.0
5	Vote cast for Representative, 1968	2,057,445	142,502	174,548	189,696	171,808	184,866	202,048
6	Democratic Party	1,032,731	[1]10,267	[1]16,555	123,757	88,020	71,216	69,110
7	Republican Party	971,190	131,972	56,852	63,202	48,172	105,168	132,936
8	Percent for party with most votes	50.2	92.6	66.8	65.2	51.2	56.9	65.8
9	Vote cast for Representative, 1966	1,811,584	122,787	122,279	152,178	136,057	160,828	181,298
10	Democratic Party	1,098,362	[1]21,589	105,365	133,593	99,617	47,591	61,230
11	Republican Party	713,144	101,182	[1]16,905	18,565	[1]36,421	113,237	120,068
12	Percent for party with most votes	60.6	82.4	86.2	87.8	73.2	70.4	66.2
13	Vote cast for President, 1968	[2]2,331,752	190,532	186,212	194,030	192,901	189,387	209,291
14	Democratic Party	[2]1,469,218	111,303	114,197	125,551	124,055	118,447	125,950
15	Republican Party	[2]766,844	69,299	62,441	62,260	63,795	64,516	76,125
16	American Independent Party	[2]87,088	8,812	8,787	5,810	4,202	5,958	6,588
17	Percent for party with most votes	63.0	58.4	61.3	64.7	64.3	62.5	60.2
	CENSUS OF POPULATION, 1970							
18	Total population, 1970	5,689,170	469,438	472,270	469,443	476,130	473,154	475,885
19	Percent of State total	100.0	8.3	8.3	8.3	8.4	8.3	8.4
20	Total population, 1960	5,148,578	423,311	439,066	412,193	416,658	380,327	424,842
21	Percent change, 1960 to 1970	10.5	10.9	7.6	13.9	14.3	24.4	12.0
	Average population per district, 1970	474,098	(X)	(X)	(X)	(X)	(X)	(X)
22	Population above (+) or below (−) average	(X)	-4,660	-1,828	-4,655	+2,032	-944	+1,787
23	Percent above (+) or below (−) average	(X)	-0.9829	-0.3855	-0.9818	+0.4286	-0.1991	+0.3769
24	Land area sq. mi.	7,826	2,473	1,233	543	391	481	413
25	Population per square mile, 1970	727.0	189.8	383.0	864.5	1,217.7	983.7	1,152.3
	SEX AND RESIDENCE							
26	Male	2,718,066	225,650	228,083	227,325	226,906	230,300	225,769
27	Female	2,971,104	243,778	244,181	242,123	249,233	242,861	250,110
28	Urban	4,810,296	337,147	357,330	356,755	421,699	395,096	421,590
29	Percent of total population	84.6	71.8	75.7	76.0	88.6	83.5	88.6
30	Rural nonfarm	860,043	126,258	112,522	110,710	53,508	76,347	53,381
31	Rural farm	18,631	6,033	2,418	1,979	923	1,711	914
32	Metropolitan (SMSA)	4,817,939	286,690	363,679	345,947	413,932	433,210	386,424
33	Percent of total population	84.7	61.1	77.0	73.7	86.9	91.6	81.2
34	Urban	4,508,189	260,082	318,082	300,495	391,669	410,224	371,337
35	Central cities	1,726,684	107,141	230,630	176,596	76,292	161,159	46,133
36	Outside central cities	2,781,505	152,941	87,452	123,899	315,377	249,065	325,204
37	Rural	309,750	26,608	45,597	45,452	22,263	22,986	15,087
38	Nonmetropolitan	871,231	182,748	108,591	123,496	62,198	39,944	89,461
	RACE AND NATIVITY							
39	White	5,484,357	463,569	448,952	463,431	467,299	469,077	470,943
40	Negro	173,697	4,218	22,316	4,419	5,476	2,491	3,656
41	Percent of total population	3.1	0.9	4.7	0.9	1.2	0.5	0.8
50A	Persons of Spanish heritage	64,860	5,110	7,814	3,461	6,266	5,226	3,027
50B	Percent of total population	1.1	1.1	1.7	0.7	1.3	1.1	0.6
60	Total foreign stock	1,891,724	128,244	144,817	149,047	175,936	148,883	149,172
61	Percent of total population	33.3	27.3	30.7	31.7	37.0	31.5	31.3
62	Foreign born	494,660	26,302	33,634	34,512	50,260	35,041	33,933
63	Native of foreign or mixed parentage	1,397,064	101,942	111,183	114,535	125,676	113,842	115,239
	Country of origin of foreign stock:							
70B	Canada	466,942	30,587	41,805	37,377	51,413	47,805	49,146
70G	Germany	54,846	7,810	5,118	3,740	5,868	4,765	3,518
70H	Greece	39,669	1,113	2,349	2,986	2,302	5,582	8,023
70J	Ireland	218,798	11,016	10,910	15,805	14,314	14,800	14,640
70K	Italy	294,318	16,124	14,545	24,064	23,461	19,960	18,844
70L	Lithuania	32,617	2,052	1,976	6,369	3,027	2,880	1,966
70O	Poland	117,992	24,431	24,946	9,956	7,459	6,812	9,021
70P	Portugal	79,532	698	4,433	1,673	854	3,735	3,119
70R	Sweden	38,753	1,316	3,638	7,520	2,698	2,249	2,554
70T	United Kingdom	152,723	10,896	9,903	11,389	11,316	15,905	12,735
70U	U.S.S.R	104,223	3,543	5,556	6,459	22,910	4,164	10,112
	Mother tongue (other than English):							
80A	French	367,194	38,202	58,342	41,113	40,349	51,452	31,864
80B	German	64,335	9,011	5,512	4,247	7,547	5,632	3,828
80D	Italian	288,283	15,919	13,834	23,798	22,892	19,995	19,023
80E	Polish	134,055	32,557	31,919	12,029	4,768	8,521	10,085
80G	Spanish	48,187	3,736	6,179	2,492	4,483	3,852	1,778
80H	Swedish	30,629	872	3,133	7,073	2,302	1,597	1,795
80I	Yiddish	79,551	2,142	4,114	3,720	18,597	2,341	7,400

X Not applicable.
*Data for congressional districts reflect party vote for Representatives; not necessarily comparable as vote cast for individual candidates. See text.
[1] No candidate in this district as constituted before redistricting.
[2] Includes a small number of nonresident votes cast in Boston without reference to congressional district.

Item No.	Item	State total	1st	2d	3d	4th	5th	6th
	CENSUS OF POPULATION, 1970—Con.							
	AGE							
100	Under 5 years	469,560	35,927	39,286	41,074	35,661	44,576	38,980
101	5-13 years	990,964	78,569	85,400	86,082	78,417	94,886	85,061
102	14-15 years	219,637	18,353	19,462	18,401	17,574	19,870	18,728
103	16-17 years	206,140	17,238	18,266	17,374	16,753	18,296	17,596
104	18-20 years	301,988	32,669	22,923	23,544	29,942	20,220	21,125
105	21-24 years	358,418	31,478	26,489	25,556	35,014	24,056	25,343
106	25-34 years	659,854	51,196	52,302	54,636	55,792	56,302	53,553
107	35-44 years	634,113	48,615	52,853	52,360	54,330	58,235	54,642
108	45-54 years	668,532	57,230	59,273	54,571	54,815	54,720	57,542
109	55-61 years	398,232	33,379	33,697	33,013	32,878	28,565	34,203
110	62-64 years	145,008	11,749	11,762	11,270	12,372	9,752	12,363
111	65 years and over	636,724	53,025	50,551	51,567	52,591	43,683	56,743
112	18 years and over	3,802,869	319,341	309,850	306,517	327,734	295,533	315,514
113	White	3,680,771	315,589	296,861	302,898	321,918	293,135	312,712
114	Negro	100,359	2,533	12,248	2,588	3,668	1,359	1,879
115	18 years and over, Spanish heritage	35,831	2,752	3,682	1,984	3,516	2,693	1,745
116	Median age, total population ..... years	29.5	29.0	29.7	29.2	29.4	27.6	30.8
117	Median age, voting age population ..... years	44.2	44.1	45.1	44.5	42.9	43.1	45.5
	HOUSEHOLDS AND FAMILIES							
118	Number of households	1,762,140	143,865	146,400	140,596	144,673	137,452	150,074
119	Number of families	1,390,982	114,327	119,069	115,472	115,231	114,497	119,066
120	Number of unrelated individuals	572,964	55,930	39,363	37,915	60,021	29,204	40,303
121	Population in group quarters	205,164	29,301	13,471	16,856	28,938	9,757	10,930
122	Inmates of institutions	77,242	7,962	5,097	7,530	8,245	6,447	5,496
	MARITAL STATUS							
123	Male, 18 years old and over	1,756,698	149,038	145,271	143,805	151,577	139,453	143,904
124	Married (excludes separated)	1,217,010	101,606	104,994	102,237	103,868	102,471	104,895
125	Widowed	66,685	5,487	5,776	5,492	4,956	5,090	5,585
126	Divorced	41,221	3,770	3,638	3,195	3,223	2,707	3,371
127	Single	408,090	36,531	29,283	31,337	38,116	27,225	27,621
128	Female, 18 years old and over	2,046,171	170,308	164,581	162,711	176,151	156,076	171,612
129	Married (excludes separated)	1,214,229	101,943	104,615	101,892	102,855	102,806	104,923
130	Widowed	295,062	23,928	23,307	23,158	23,712	20,726	26,436
131	Divorced	70,653	5,740	5,960	5,588	5,676	4,413	6,191
132	Single	421,944	36,091	27,406	29,194	41,307	25,044	30,062
	EDUCATION							
133	Public school enrollment (ages 3-34)	1,155,326	98,748	101,283	98,730	93,638	107,047	96,096
134	Percent Negro	4.1	1.1	6.8	1.2	1.3	0.6	1.2
135	Nursery and kindergarten	70,516	7,088	6,168	5,513	6,261	4,324	3,227
136	Elementary (grades 1-8)	753,666	62,172	64,985	66,466	59,981	73,510	63,300
137	Secondary (grades 9-12)	331,144	29,488	30,130	26,751	27,396	29,213	29,569
138	Private school enrollment	257,231	16,356	21,140	22,423	21,693	23,295	23,995
139	Elementary (grades 1-8)	144,466	9,154	12,935	12,012	11,440	12,911	13,787
140	Secondary (grades 9-12)	66,681	4,492	5,116	6,701	5,128	5,888	4,479
141	College enrollment	252,449	29,767	15,268	18,700	26,654	13,358	15,171
142	Persons 25 years old and over	3,142,463	255,196	260,441	257,417	262,777	251,255	269,047
143	Completed 5 years of school or less	174,692	11,894	15,814	13,159	11,813	12,783	11,887
144	Completed 8 years of school	311,155	29,182	29,783	30,447	20,789	26,272	25,863
145	Completed 4 years of high school or more	1,837,118	143,081	134,126	141,411	176,797	148,738	164,365
146	Completed 4 years of college or more	394,470	29,285	22,893	25,699	55,522	34,792	31,750
147	Median years of school completed	12.3	12.2	12.1	12.2	12.5	12.3	12.3
	INCOME IN 1969							
	Families with income of—							
148	Less than $3,000	89,543	7,555	7,922	6,493	5,461	6,371	7,366
149	$3,000-$4,999	100,670	8,619	9,587	7,657	6,396	6,558	8,256
150	$5,000-$6,999	134,397	12,212	12,177	10,722	8,720	9,699	11,444
151	$7,000-$9,999	286,575	26,020	27,386	24,948	20,082	21,631	24,432
152	$10,000-$14,999	429,883	36,561	38,141	39,256	32,660	37,124	37,494
153	$15,000-$24,999	272,084	18,975	19,357	21,927	27,538	26,250	23,775
154	$25,000 or more	77,830	4,383	4,499	4,471	14,373	6,866	6,297
155	Percent families with $15,000 or more	25.2	20.4	20.0	22.9	36.4	28.9	25.3
156	Median family income	$10,833	$10,311	$10,268	$10,863	$12,409	$11,532	$10,904
157	White	$10,941	$10,338	$10,395	$10,888	$12,438	$11,541	$10,928
158	Negro	$6,855	$6,807	$6,955	$7,392	$9,631	$8,864	$7,034
159	Unrelated individuals, median income[1]	$2,714	$1,813	$2,613	$2,479	$2,861	$2,888	$2,761
160	Per capita income, all persons	$3,393	$3,113	$3,147	$3,205	$4,278	$3,367	$3,424
	Families below—							
161	Low income level	86,890	6,997	7,802	5,974	4,933	6,188	6,938
162	Percent of all families	6.2	6.1	6.6	5.2	4.3	5.4	5.8
163	Percent with female heads	42.8	36.6	44.8	40.4	35.5	39.6	42.4
	Persons[2] below—							
164	Low income level	473,847	40,614	40,576	33,279	30,059	32,039	36,947
165	Percent related children under 18 years	34.7	30.2	38.5	34.4	26.2	36.8	34.2
166	Percent 65 years and over	23.5	25.4	23.7	27.1	24.7	26.3	28.4
167	Number of unrelated individuals	156,100	15,603	11,442	11,112	13,180	9,374	12,077

[1] 14 years old and over.
[2] Excludes inmates of institutions, members of the Armed Forces living in barracks, college students in dormitories, and unrelated individuals under 14 years.

Item No.	Item	State total	1st	2d	3d	4th	5th	6th
	CENSUS OF POPULATION, 1970—Con.							
	VETERAN STATUS							
168	Civilian males, 18 years old and over	1,729,396	147,963	140,417	143,413	141,667	138,060	142,970
169	Veterans	853,668	70,522	70,265	72,337	67,888	73,120	75,321
170	Percent of total	49.4	47.7	50.0	50.4	47.9	53.0	52.8
171	Vietnam	132,856	11,284	11,028	11,063	10,137	10,697	10,668
172	Korea	164,661	12,056	12,569	14,144	12,721	16,536	13,152
173	World War II	387,682	32,564	33,305	32,755	31,777	31,897	34,546
174	World War I and other service	168,449	14,618	13,363	14,375	13,253	13,990	15,155
	EMPLOYMENT STATUS							
175	Total labor force, 16 years old and over	2,417,670	195,991	200,120	195,978	213,787	195,593	199,838
176	Armed Forces	28,251	1,132	5,057	403	10,120	1,431	951
177	Civilian	2,389,419	194,859	195,063	195,575	203,667	194,162	198,887
178	Employed	2,298,169	186,790	187,233	188,332	197,341	186,700	191,141
179	Unemployed	91,250	8,069	7,830	7,243	6,326	7,462	7,746
180	Percent of civilian labor force	3.8	4.1	4.0	3.7	3.1	3.8	3.9
181	Male civilian, 16 years old and over	1,424,666	117,138	117,581	119,133	119,620	118,738	120,160
182	Employed	1,371,867	112,967	113,282	115,071	116,159	114,136	115,695
183	Unemployed	52,799	4,171	4,299	4,062	3,461	4,602	4,465
184	Female civilian, 16 years old and over	964,753	77,721	77,482	76,442	84,047	75,424	78,727
185	Employed	926,302	73,823	73,951	73,261	81,182	72,564	75,446
186	Unemployed	38,451	3,898	3,531	3,181	2,865	2,860	3,281
	CLASS OF WORKER							
187	Private wage and salary workers	1,829,006	144,350	154,321	153,511	155,941	148,632	152,491
188	Government workers	341,167	30,844	23,028	25,155	27,630	28,427	27,058
189	Federal	80,345	4,511	4,672	3,664	5,642	9,725	6,148
190	State	71,131	11,336	3,884	6,236	5,305	4,390	4,526
191	Local	189,691	14,997	14,472	15,255	16,683	14,312	16,384
192	Self-employed workers	121,494	10,727	9,219	9,085	13,136	9,255	11,004
	INDUSTRY							
	Employed in—							
193	Manufacturing	670,479	61,713	71,121	65,805	53,200	66,960	63,952
194	Transportation, communications, and other public utilities	132,006	8,549	8,320	9,748	8,051	8,759	10,319
195	Construction	122,932	9,962	8,952	9,327	9,107	10,061	9,259
196	Agriculture, forestry, and fisheries	21,823	3,728	1,811	1,789	1,527	1,610	2,091
197	Mining	1,879	184	118	254	164	250	129
198	Wholesale and retail trade	462,896	32,631	37,098	37,325	40,894	34,166	40,129
199	Finance, insurance, and real estate	132,858	6,906	9,968	8,509	10,991	7,257	9,549
200	Business and repair services	69,524	3,982	4,437	5,228	7,535	6,092	4,872
201	Personal services	74,716	6,660	5,595	4,934	6,663	4,912	6,172
202	Professional and related services	476,935	44,349	31,169	37,314	49,292	34,433	34,558
203	Educational services	200,318	23,923	14,122	14,616	20,775	14,040	13,826
204	Public administration	118,057	6,860	7,535	7,063	8,414	11,375	8,925
	OCCUPATION							
	Male employed:							
205	White collar	618,204	45,230	41,906	47,647	65,075	53,693	53,044
206	Percent of total	45.1	40.0	37.0	41.4	56.0	47.0	45.8
207	Professional and technical workers	240,205	18,630	13,898	18,433	27,716	24,039	20,737
208	Managers and administrators	163,406	12,091	12,056	12,444	18,299	14,326	15,126
209	Salesworkers	95,837	6,444	7,529	7,423	10,499	6,464	8,449
210	Clerical workers	118,756	8,065	8,423	9,347	8,561	8,864	8,732
211	Blue collar	607,485	54,309	60,328	55,907	40,734	49,346	51,804
212	Craftsmen and foremen	284,958	23,602	25,971	25,829	18,524	23,404	24,724
213	Operatives	248,154	24,637	28,122	23,924	17,000	20,329	21,110
214	Nonfarm laborers	74,373	6,070	6,235	6,154	5,210	5,613	5,970
215	Service workers	136,541	11,118	10,004	10,646	9,769	10,298	10,249
216	Farmworkers	9,637	2,309	1,044	871	583	797	597
	Female employed:							
217	White collar	593,667	45,576	42,960	44,137	56,892	43,527	45,892
218	Percent of total	64.1	61.7	58.1	60.2	70.1	60.0	60.8
219	Professional and technical workers	159,968	13,643	10,889	12,039	17,692	12,181	12,473
220	Managers and administrators	28,930	2,391	2,219	1,978	3,285	2,322	2,341
221	Salesworkers	65,625	4,931	5,558	5,013	6,320	4,543	6,208
222	Clerical workers	339,144	24,611	24,294	25,107	29,595	24,481	24,870
223	Blue collar	179,273	13,290	18,005	15,589	12,023	18,583	16,238
224	Operatives	156,320	11,374	15,322	13,438	10,201	16,765	14,612
225	Service workers	151,635	14,598	12,807	13,409	12,122	10,245	13,167
226	Private household	14,386	1,430	1,065	930	1,891	772	1,301
227	Farmworkers	1,727	359	179	126	144	209	148
	MEANS OF TRANSPORTATION TO WORK							
228	Workers using private automobile	1,712,214	148,406	156,796	149,873	155,957	157,246	152,889
229	Workers using public transport	270,544	4,447	9,520	11,944	19,995	8,193	10,828
	MIGRATION							
230	Persons 5 years old and over, 1970[1]	5,219,782	433,368	433,021	428,550	440,345	428,639	436,840
	Residence in 1965:							
231	Same house as in 1970 (nonmovers)	3,083,877	254,780	260,387	266,381	247,064	250,543	270,275
232	Different house, same State	1,430,066	114,163	113,534	111,372	109,897	122,103	120,250
233	Different State or abroad	448,179	37,967	36,795	28,881	56,232	37,268	27,902

[1] Includes persons who moved, residence in 1965 not reported.

Item No.	Item	State total	1st	2d	3d	4th	5th	6th
	CENSUS OF HOUSING, 1970							
234	All housing units (incl. seasonal and migratory)	1,890,319	155,313	155,306	144,779	149,041	143,574	162,298
235	All year-round units	1,839,028	151,840	152,493	144,357	148,160	143,025	156,816
236	Urban	1,568,754	109,085	118,035	112,689	132,733	120,897	140,797
237	Rural nonfarm	264,752	41,050	33,725	31,078	15,135	21,661	15,766
238	Rural farm	5,522	1,705	733	590	292	467	253
239	Metropolitan (SMSA)	1,549,420	93,668	116,236	106,848	130,669	131,318	126,788
240	Urban	1,461,690	85,609	103,004	94,674	124,179	124,862	122,621
241	Central cities	602,063	37,285	76,708	58,567	25,140	56,377	16,108
242	Outside central cities	859,627	48,324	26,296	36,107	99,039	68,485	106,513
243	Rural	87,730	8,059	13,232	12,174	6,490	6,456	4,167
244	Nonmetropolitan	289,608	58,173	36,258	37,510	17,491	11,707	30,027
245	Occupied units	1,759,692	144,287	146,226	139,751	144,343	137,595	150,293
246	White	1,699,937	142,753	139,793	138,113	142,218	136,537	148,991
247	Negro	50,771	1,082	6,160	1,183	1,276	622	941
248	Owner-occupied units	1,012,306	89,721	91,851	86,589	82,168	88,851	92,590
249	Percent of all occupied	57.5	62.2	62.8	62.0	56.9	64.6	61.6
250	White	996,834	89,228	89,782	86,102	81,334	88,407	92,207
251	Negro	12,389	362	1,946	345	436	209	253
252	Renter-occupied units	747,386	54,566	54,375	53,162	62,175	48,744	57,703
253	White	703,103	53,525	50,011	52,011	60,884	48,130	56,784
254	Negro	38,382	720	4,214	838	850	413	688
	Year-round units—							
255	With 1 and 2 rooms	94,663	7,274	5,583	4,808	7,531	4,903	8,135
256	With 3 and 4 rooms	486,744	40,248	39,875	32,621	40,470	33,081	41,009
257	With 5 and 6 rooms	858,341	71,546	79,023	76,783	56,986	68,749	71,061
258	With 7 rooms or more	399,280	32,772	28,012	30,145	43,173	36,292	36,609
259	Median number of rooms	5.2	5.2	5.2	5.4	5.4	5.5	5.3
260	With 1 unit in structure	926,323	86,417	84,638	78,335	76,214	86,042	85,311
261	With 2-4 units in structure	591,106	39,263	45,185	48,252	41,678	36,923	47,393
262	With 5-49 units in structure	275,409	22,404	18,832	15,502	24,570	18,383	21,445
263	With 50 or more units in structure	35,262	1,659	1,802	1,222	5,111	897	1,438
264	Mobile home or trailer	10,928	2,099	2,037	1,046	587	781	1,228
	In structure built—							
265	1960 to March 1970	300,542	25,616	22,679	25,755	27,406	33,769	23,961
266	1950 to 1959	271,580	22,722	28,692	23,221	24,811	24,996	21,571
267	1940 to 1949	145,690	11,679	15,527	10,489	13,526	10,291	9,299
268	1939 and earlier	1,121,216	91,824	85,595	84,892	82,418	73,970	101,984
269	With 1-1½ bathrooms	1,567,561	127,990	132,063	126,268	114,954	120,484	133,876
270	With 2 or more bathrooms	188,644	15,208	13,683	11,927	28,173	15,998	15,732
271	With other bathroom arrangement or none	82,584	8,582	6,739	6,222	5,036	6,606	7,148
	Occupied units—							
272	With all plumbing facilities	1,708,829	139,531	142,052	135,671	141,339	133,611	145,743
273	1 or more persons per room	98,015	7,155	8,940	8,082	6,514	8,795	7,129
274	Lacking some or all plumbing facilities	50,863	4,756	4,174	4,080	3,004	3,984	4,550
275	Percent of occupied units	2.9	3.3	2.9	2.9	2.1	2.9	3.0
	Persons per unit:							
276	1 person	331,521	27,210	25,577	23,287	25,082	21,549	29,215
277	2-3 persons	793,930	67,313	67,173	61,796	67,246	57,382	66,780
278	4-5 persons	440,393	35,165	37,810	37,849	37,718	40,241	38,351
279	6 persons or more	193,848	14,601	15,666	16,819	14,295	18,422	15,945
280	Median	2.7	2.6	2.7	2.9	2.7	3.1	2.7
	Persons per room:							
281	1.00 or less	1,658,931	136,921	137,038	131,504	137,664	128,637	143,012
282	More than 1.00	100,761	7,367	9,187	8,248	6,678	8,958	7,281
	Automobiles available:							
283	1 per household	896,940	77,717	78,497	74,467	72,262	68,593	76,663
284	2 or more per household	508,165	44,311	43,457	42,009	51,492	47,410	45,970
	Value:							
285	Specified owner-occupied units	782,421	67,947	71,063	68,117	66,414	74,841	73,374
286	Less than $5,000	6,250	840	877	549	255	655	638
287	$5,000-$9,999	37,398	5,736	6,307	2,964	1,652	3,350	3,416
288	$10,000-$14,999	118,043	15,339	17,775	12,223	6,264	9,851	10,767
289	$15,000-$19,999	202,371	20,706	21,955	20,748	10,740	17,187	18,910
290	$20,000-$24,999	173,020	13,079	12,346	16,603	12,341	16,623	16,683
291	$25,000-$34,999	149,329	8,511	7,917	10,855	16,020	16,334	14,113
292	$35,000-$49,999	65,022	3,020	2,942	3,213	10,828	7,642	5,975
293	$50,000 or more	30,988	716	944	962	8,314	3,199	2,872
294	Median value	$20,785	$17,912	$17,408	$19,415	$26,220	$21,918	$20,886
	Gross monthly rent:							
295	Specified renter-occupied units	713,945	50,547	50,308	50,324	57,932	46,689	55,091
296	Less than $40	5,483	738	699	263	219	926	426
297	$40-$59	41,511	4,769	3,843	3,661	2,377	3,679	3,966
298	$60-$79	85,501	9,234	8,770	6,500	4,278	6,003	6,041
299	$80-$99	117,054	11,033	13,455	11,065	6,046	8,225	9,380
300	$100-$149	283,368	17,430	18,625	20,984	17,115	17,966	24,636
301	$150-$199	126,907	5,893	3,965	6,298	15,400	7,277	8,052
302	$200 or more	54,121	1,450	951	1,553	12,497	2,613	2,590
303	Median rent	$119	$99	$98	$109	$147	$113	$116

Item No.	Item	7th	8th	9th	10th	11th	12th
	ELECTIONS *						
1	Vote cast for Representative, 1970	167,005	129,125	123,321	165,366	140,528	178,569
2	Democratic Party	109,604	109,240	77,133	73,671	128,503	90,395
3	Republican Party	57,401	[1]17,063	32,609	91,691	[1]8,183	88,168
4	Percent for party with most votes	65.6	84.6	62.5	55.4	91.4	50.6
5	Vote cast for Representative, 1968	198,208	152,090	139,742	185,985	162,350	153,602
6	Democratic Party	118,469	121,275	102,495	60,739	150,828	-
7	Republican Party	79,739	[1]25,728	37,242	125,238	[1]11,484	153,457
8	Percent for party with most votes	59.8	79.7	73.3	67.3	92.9	99.9
9	Vote cast for Representative, 1966	177,576	141,108	120,790	160,779	166,539	169,365
10	Democratic Party	109,734	126,922	94,784	85,584	127,938	84,415
11	Republican Party	67,842	[1]14,185	[1]26,005	75,185	38,601	84,948
12	Percent for party with most votes	61.8	89.9	78.5	53.2	76.8	50.2
13	Vote cast for President, 1968	210,778	190,135	177,123	192,474	199,700	198,703
14	Democratic Party	137,995	136,775	121,436	114,410	132,497	106,256
15	Republican Party	64,760	45,580	46,437	70,773	56,259	84,470
16	American Independent Party	7,053	6,881	8,478	6,842	10,262	7,406
17	Percent for party with most votes	65.5	71.9	68.6	59.4	66.3	53.5
	CENSUS OF POPULATION, 1970						
18	Total population, 1970	476,565	474,090	473,680	477,054	475,789	475,672
19	Percent of State total	8.4	8.3	8.3	8.4	8.4	8.4
20	Total population, 1960	443,823	491,992	500,734	404,304	427,634	383,694
21	Percent change, 1960 to 1970	7.4	-3.6	-5.4	18.0	11.3	24.0
	Average population per district, 1970	(X)	(X)	(X)	(X)	(X)	(X)
22	Population above (+) or below (—) average	+2,467	-8	-418	+2,956	+1,691	+1,574
23	Percent above (+) or below (—) average	+0.5203	-0.0016	-0.0881	+0.6234	+0.3566	+0.3319
24	Land area ... sq. mi.	97	40	125	802	130	1,098
25	Population per square mile, 1970	4,913.0	11,852.3	3,789.4	594.8	3,659.9	433.2
	SEX AND RESIDENCE						
26	Male	228,142	220,669	222,413	229,318	225,351	228,128
27	Female	248,418	253,424	251,267	247,731	250,438	247,544
28	Urban	474,690	474,090	458,705	334,645	468,924	309,624
29	Percent of total population	99.6	100.0	96.8	70.1	98.6	65.1
30	Rural nonfarm	1,840	-	14,834	139,820	6,806	164,021
31	Rural farm	35	-	141	2,589	60	2,028
32	Metropolitan (SMSA)	476,565	474,090	473,679	360,524	475,788	327,431
33	Percent of total population	100.0	100.0	100.0	75.6	100.0	68.8
34	Urban	476,296	474,090	468,492	296,807	474,915	265,711
35	Central cities	-	163,742	333,265	96,935	233,336	101,735
36	Outside central cities	476,296	310,348	135,227	199,372	241,579	163,976
37	Rural	269	-	5,187	63,717	873	61,720
38	Nonmetropolitan	-	-	-	116,530	-	148,241
	RACE AND NATIVITY						
39	White	470,655	456,030	372,632	472,353	463,152	466,015
40	Negro	4,333	11,112	94,328	2,969	10,895	7,718
41	Percent of total population	0.9	2.3	19.9	0.6	2.3	1.6
50A	Persons of Spanish heritage	3,791	6,793	14,084	2,580	3,595	3,140
50B	Percent of total population	0.8	1.4	3.0	0.5	0.8	0.7
60	Total foreign stock	176,389	193,472	158,939	153,186	165,922	147,709
61	Percent of total population	37.0	40.8	33.6	32.1	34.9	31.1
62	Foreign born	41,481	67,824	52,536	38,232	41,987	38,953
63	Native of foreign or mixed parentage	134,908	125,648	106,403	114,954	123,935	108,756
	Country of origin of foreign stock:						
70B	Canada	43,081	35,718	25,005	38,256	33,683	33,049
70G	Germany	2,911	5,016	4,774	3,449	3,828	4,053
70H	Greece	2,474	5,842	4,199	988	2,741	1,076
70J	Ireland	19,902	29,420	33,758	9,250	34,527	10,450
70K	Italy	55,810	46,549	25,061	11,622	27,304	10,973
70L	Lithuania	1,167	2,214	3,862	1,248	4,917	936
70O	Poland	5,814	4,828	5,875	7,330	6,264	5,258
70P	Portugal	1,659	6,567	1,688	27,189	2,462	25,450
70R	Sweden	3,108	2,396	2,706	2,934	4,535	3,092
70T	United Kingdom	11,997	11,126	10,266	15,022	14,186	17,968
70U	U.S.S.R	12,873	9,106	8,574	4,942	13,147	2,828
	Mother tongue (other than English):						
80A	French	10,260	12,089	7,036	41,697	8,563	26,232
80B	German	3,668	6,195	5,719	3,798	4,467	4,716
80D	Italian	54,361	46,799	24,397	11,024	26,178	10,064
80E	Polish	5,730	4,094	5,366	8,193	5,012	5,786
80G	Spanish	2,352	5,461	11,653	1,822	2,416	1,991
80H	Swedish	2,107	1,961	2,103	1,971	3,561	2,149
80I	Yiddish	10,284	6,845	6,480	3,907	11,505	2,203

- Represents zero. X Not applicable.
* Data for congressional districts reflect party vote for Representatives; not necessarily comparable as vote cast for individual candidates. See text.
[1] No candidate in this district as constituted before redistricting.

Item No.	Item	7th	8th	9th	10th	11th	12th
	CENSUS OF POPULATION, 1970—Con.						
	AGE						
100	Under 5 years	38,751	30,937	40,563	41,644	41,732	40,423
101	5-13 years	82,487	56,751	81,805	88,603	85,073	87,814
102	14-15 years	18,912	13,361	17,098	19,363	18,873	19,636
103	16-17 years	17,668	12,990	16,782	17,922	17,646	17,606
104	18-20 years	21,939	38,579	28,495	22,742	21,361	18,469
105	21-24 years	27,525	54,590	31,554	25,159	27,672	23,998
106	25-34 years	52,899	67,708	54,813	55,771	52,541	52,349
107	35-44 years	55,300	43,558	51,509	55,969	52,141	54,599
108	45-54 years	58,882	47,982	52,238	58,064	56,151	57,054
109	55-61 years	36,528	33,617	31,633	32,618	34,950	33,142
110	62-64 years	12,562	13,337	12,625	11,501	12,689	13,026
111	65 years and over	53,107	60,683	54,565	47,693	54,960	57,556
112	18 years and over	318,742	360,054	317,432	309,517	312,465	310,193
113	White	314,675	347,088	259,604	306,502	305,387	304,282
114	Negro	2,899	7,724	53,224	1,964	5,831	4,575
115	18 years and over, Spanish heritage	2,139	4,610	7,512	1,314	2,137	1,759
116	Median age, total population ... years	30.9	29.4	28.8	29.2	29.9	30.7
117	Median age, voting age population ... years	45.3	39.4	43.5	44.1	45.5	46.0
	HOUSEHOLDS AND FAMILIES						
118	Number of households	145,628	168,264	150,935	140,909	143,214	150,159
119	Number of families	120,648	107,475	108,612	117,272	118,130	121,158
120	Number of unrelated individuals	32,136	108,881	65,893	34,878	32,352	36,198
121	Population in group quarters	7,220	32,476	21,189	19,574	8,617	6,876
122	Inmates of institutions	3,578	5,124	7,806	11,081	5,222	3,662
	MARITAL STATUS						
123	Male, 18 years old and over	147,644	162,918	142,934	143,682	142,535	143,944
124	Married (excludes separated)	106,235	89,198	85,589	105,922	101,388	108,561
125	Widowed	5,363	6,144	6,487	5,189	5,480	5,640
126	Divorced	2,697	4,530	4,417	3,107	3,084	3,485
127	Single	31,760	60,665	42,802	27,389	30,754	24,648
128	Female, 18 years old and over	171,101	197,137	174,496	165,836	169,932	166,251
129	Married (excludes separated)	105,931	88,618	85,410	105,787	100,680	108,725
130	Widowed	25,069	28,310	27,078	22,144	26,146	25,061
131	Divorced	5,505	7,294	7,135	5,133	5,687	6,336
132	Single	31,753	68,415	46,519	29,848	33,472	22,878
	EDUCATION						
133	Public school enrollment (ages 3-34)	99,732	60,940	91,268	102,887	97,133	107,803
134	Percent Negro	1.1	3.5	28.9	0.6	3.3	1.8
135	Nursery and kindergarten	4,549	6,619	9,347	4,504	6,680	6,244
136	Elementary (grades 1-8)	64,125	37,078	57,454	70,262	62,161	72,154
137	Secondary (grades 9-12)	31,058	17,243	24,467	28,121	28,292	29,405
138	Private school enrollment	19,279	23,613	24,587	20,082	24,875	15,890
139	Elementary (grades 1-8)	10,782	14,181	14,927	10,236	14,273	7,830
140	Secondary (grades 9-12)	4,791	7,163	6,882	4,811	7,100	4,127
141	College enrollment	15,501	53,575	24,331	15,623	14,679	9,856
142	Persons 25 years old and over	269,279	266,888	257,381	261,617	263,429	267,725
143	Completed 5 years of school or less	12,614	16,905	17,905	21,116	11,176	17,645
144	Completed 8 years of school	21,485	24,046	24,559	29,663	23,755	25,314
145	Completed 4 years of high school or more	166,355	161,041	148,875	135,062	162,882	154,349
146	Completed 4 years of college or more	28,720	48,683	32,636	29,885	23,541	31,096
147	Median years of school completed	12.3	12.3	12.2	12.1	12.3	12.2
	INCOME IN 1969						
	Families with income of—						
148	Less than $3,000	6,608	8,040	10,289	7,347	6,499	9,602
149	$3,000-$4,999	6,995	9,056	11,113	7,956	7,831	10,653
150	$5,000-$6,999	9,942	11,520	12,053	11,498	10,911	13,502
151	$7,000-$9,999	24,102	22,851	19,911	25,072	24,447	25,679
152	$10,000-$14,999	38,881	30,735	28,183	37,326	38,443	35,049
153	$15,000-$24,999	27,545	19,398	20,358	21,644	24,551	20,754
154	$25,000 or more	6,572	5,874	6,704	6,427	5,450	5,918
155	Percent families with $15,000 or more	28.3	23.5	24.9	23.9	25.4	22.0
156	Median family income	$11,406	$10,317	$10,144	$10,747	$11,052	$10,132
157	White	$11,425	$10,401	$11,236	$10,750	$11,112	$10,185
158	Negro	$9,566	$7,881	$6,241	$10,516	$8,225	$7,061
159	Unrelated individuals, median income[1]	$3,298	$2,905	$2,829	$2,414	$3,299	$2,873
160	Per capita income, all persons	$3,480	$3,674	$3,258	$3,262	$3,291	$3,214
	Families below—						
161	Low income level	5,893	7,737	12,006	6,937	6,438	9,062
162	Percent of all families	4.9	7.2	11.1	5.9	5.4	7.5
163	Percent with female heads	39.0	42.9	58.5	36.5	47.6	37.0
	Persons[2] below—						
164	Low income level	29,113	51,849	66,345	35,974	32,983	44,163
165	Percent related children under 18 years	34.2	24.5	42.7	34.8	38.6	37.2
166	Percent 65 years and over	28.1	18.9	14.9	25.4	24.1	25.1
167	Number of unrelated individuals	8,456	25,495	18,429	10,654	9,031	11,276

[1] 14 years old and over.
[2] Excludes inmates of institutions, members of the Armed Forces living in barracks, college students in dormitories, and unrelated individuals under 14 years.

Item No.	Item	7th	8th	9th	10th	11th	12th
	CENSUS OF POPULATION, 1970 – Con.						
	VETERAN STATUS						
168	Civilian males, 18 years old and over	146,426	162,041	142,214	142,611	141,627	139,994
169	Veterans	76,659	64,184	65,122	71,192	73,947	72,887
170	Percent of total	52.4	39.6	45.8	49.9	52.2	52.1
171	Vietnam	11,757	13,049	10,270	10,401	12,382	10,114
172	Korea	14,791	10,946	12,513	14,223	14,361	14,664
173	World War II	35,581	27,119	29,985	32,470	32,984	32,690
174	World War I and other service	14,530	13,070	12,354	14,098	14,220	15,419
	EMPLOYMENT STATUS						
175	Total labor force, 16 years old and over	204,364	225,109	194,407	200,096	201,330	191,044
176	Armed Forces	1,329	961	752	1,087	935	4,093
177	Civilian	203,035	224,148	193,655	199,009	200,395	186,951
178	Employed	195,772	215,544	185,727	191,742	193,128	178,706
179	Unemployed	7,263	8,604	7,928	7,267	7,267	8,245
180	Percent of civilian labor force	3.6	3.8	4.1	3.7	3.6	4.4
181	Male civilian, 16 years old and over	124,078	121,803	111,760	119,559	119,915	115,159
182	Employed	119,629	117,111	106,816	115,031	115,568	110,379
183	Unemployed	4,449	4,692	4,944	4,528	4,347	4,780
184	Female civilian, 16 years old and over	78,957	102,345	81,895	79,450	80,480	71,792
185	Employed	76,143	98,433	78,911	76,711	77,560	68,327
186	Unemployed	2,814	3,912	2,984	2,739	2,920	3,465
	CLASS OF WORKER						
187	Private wage and salary workers	156,533	173,892	145,748	153,853	151,985	137,742
188	Government workers	29,248	32,829	31,845	26,795	32,171	26,133
189	Federal	9,138	8,385	8,711	5,314	8,384	6,052
190	State	5,380	7,270	6,851	6,789	5,521	3,645
191	Local	14,730	17,174	16,283	14,692	18,266	16,436
192	Self-employed workers	9,586	8,498	7,660	10,447	8,627	14,248
	INDUSTRY						
	Employed in–						
193	Manufacturing	49,971	40,072	36,781	70,200	44,533	46,155
194	Transportation, communications, and other public utilities	15,087	13,720	12,914	8,859	16,156	11,510
195	Construction	11,318	8,142	9,077	11,178	11,287	15,254
196	Agriculture, forestry, and fisheries	1,004	661	721	2,484	790	3,606
197	Mining	146	80	68	136	114	236
198	Wholesale and retail trade	42,570	40,208	36,820	36,593	45,297	39,141
199	Finance, insurance, and real estate	15,453	17,571	15,040	8,268	13,928	9,423
200	Business and repair services	6,713	8,793	6,765	4,125	6,150	4,835
201	Personal services	5,658	7,174	8,227	4,948	6,024	7,755
202	Professional and related services	33,831	65,112	45,485	35,987	35,260	30,179
203	Educational services	12,399	31,702	14,917	15,217	12,394	12,398
204	Public administration	13,041	12,409	12,465	8,002	12,438	9,529
	OCCUPATION						
	Male employed:						
205	White collar	56,928	61,060	49,113	46,817	51,453	46,233
206	Percent of total	47.6	52.1	46.0	40.7	44.5	41.9
207	Professional and technical workers	20,682	28,257	18,583	17,041	17,001	15,196
208	Managers and administrators	14,432	11,114	11,536	14,021	13,236	14,720
209	Salesworkers	9,045	7,436	7,038	8,098	8,596	8,811
210	Clerical workers	12,769	14,253	11,956	7,657	12,620	7,506
211	Blue collar	51,158	41,093	41,701	56,239	52,180	52,653
212	Craftsmen and foremen	25,982	18,810	18,729	25,723	26,957	26,677
213	Operatives	19,114	15,955	16,326	24,392	18,859	18,379
214	Nonfarm laborers	6,062	6,328	6,646	6,124	6,364	7,597
215	Service workers	11,160	14,824	15,779	10,633	11,678	10,397
216	Farmworkers	382	134	224	1,343	257	1,096
	Female employed:						
217	White collar	53,509	73,866	52,981	41,150	53,307	39,875
218	Percent of total	70.3	75.0	67.1	53.6	68.7	58.4
219	Professional and technical workers	10,863	22,807	13,534	11,554	11,293	11,007
220	Managers and administrators	2,225	3,437	2,152	1,975	2,092	2,514
221	Salesworkers	6,222	5,529	4,808	4,748	6,452	5,289
222	Clerical workers	34,199	42,093	32,487	22,873	33,470	21,065
223	Blue collar	11,948	11,864	10,882	23,228	11,928	15,693
224	Operatives	10,398	10,137	9,161	20,834	10,068	14,008
225	Service workers	10,622	12,682	14,978	12,118	12,274	12,618
226	Private household	660	1,343	1,609	1,037	729	1,621
227	Farmworkers	65	21	69	214	52	141
	MEANS OF TRANSPORTATION TO WORK						
228	Workers using private automobile	137,486	107,093	97,457	159,730	139,122	150,044
229	Workers using public transport	36,659	64,027	56,095	6,924	34,641	7,339
	MIGRATION						
230	Persons 5 years old and over, 1970[1]	437,831	443,072	433,099	435,086	434,387	435,547
	Residence in 1965:						
231	Same house as in 1970 (nonmovers)	284,201	231,733	236,125	263,016	269,364	249,916
232	Different house, same State	119,168	116,317	134,035	117,478	130,335	121,419
233	Different State or abroad	19,556	68,798	39,980	37,654	17,182	40,039

[1] Includes persons who moved, residence in 1965 not reported.

Item No.	Item	7th	8th	9th	10th	11th	12th
	CENSUS OF HOUSING, 1970						
234	All housing units (incl. seasonal and migratory)	149,501	173,939	160,803	147,099	147,263	201,436
235	All year-round units	149,278	173,889	160,758	145,047	147,068	166,338
236	Urban	148,809	173,889	156,864	105,379	145,206	104,415
237	Rural nonfarm	460	-	3,853	38,923	1,840	61,258
238	Rural farm	9	-	41	745	22	665
239	Metropolitan (SMSA)	149,278	173,889	160,758	110,129	147,069	102,824
240	Urban	149,204	173,889	159,431	92,830	146,825	84,612
241	Central cities	-	66,249	120,515	34,160	74,516	36,568
242	Outside central cities	149,204	107,640	38,916	58,670	72,309	48,044
243	Rural	74	-	1,327	17,299	244	18,212
244	Nonmetropolitan	-	-	-	34,917	-	63,513
245	Occupied units	145,454	167,838	150,283	140,682	143,174	149,792
246	White	143,717	162,079	119,442	139,493	139,803	146,948
247	Negro	1,276	3,695	28,785	701	2,842	2,281
248	Owner occupied units	88,012	50,668	59,400	92,406	85,980	103,988
249	Percent of all occupied	60.5	30.2	39.5	65.7	60.1	69.4
250	White	87,153	49,632	54,199	91,716	84,473	102,509
251	Negro	619	675	4,749	445	1,226	1,144
252	Renter-occupied units	57,442	117,170	90,883	48,276	57,194	45,804
253	White	56,564	112,447	65,243	47,777	55,330	44,439
254	Negro	657	3,020	24,036	256	1,616	1,137
	Year-round units—						
255	With 1 and 2 rooms	5,524	23,628	14,175	3,815	4,671	4,647
256	With 3 and 4 rooms	35,951	60,017	51,091	36,397	35,033	41,001
257	With 5 and 6 rooms	73,161	67,666	66,720	69,087	76,421	81,106
258	With 7 rooms or more	34,642	22,579	28,772	35,747	30,944	39,584
259	Median number of rooms	5.4	4.6	4.9	5.4	5.4	5.3
260	With 1 unit in structure	71,645	27,982	48,875	87,772	73,508	119,501
261	With 2-4 units in structure	59,328	80,221	61,409	42,069	55,263	34,147
262	With 5-49 units in structure	15,781	55,521	42,180	13,298	16,424	11,149
263	With 50 or more units in structure	2,274	10,149	8,125	514	1,658	434
264	Mobile home or trailer	250	16	167	1,395	216	1,106
	In structure built—						
265	1960 to March 1970	19,690	13,518	20,238	26,062	23,331	38,503
266	1950 to 1959	21,801	9,583	18,688	23,501	20,788	31,199
267	1940 to 1949	9,950	12,174	14,197	12,694	11,582	14,292
268	1939 and earlier	97,838	138,613	107,635	82,790	91,368	82,344
269	With 1-1½ bathrooms	131,269	152,059	136,145	123,055	132,798	136,613
270	With 2 or more bathrooms	14,223	11,542	14,035	15,458	10,008	22,670
271	With other bathroom arrangement or none	3,764	10,159	10,745	6,402	4,220	6,980
	Occupied units—						
272	With all plumbing facilities	143,020	161,412	142,738	136,657	140,810	146,256
273	1 or more persons per room	7,212	8,410	10,237	8,139	9,114	8,290
274	Lacking some or all plumbing facilities	2,434	6,426	7,545	4,025	2,364	3,536
275	Percent of occupied units	1.7	3.8	5.0	2.9	1.7	2.4
	Persons per unit:						
276	1 person	23,170	47,905	36,740	22,176	23,235	26,417
277	2-3 persons	66,267	78,468	63,590	63,114	65,014	69,787
278	4-5 persons	38,903	29,683	32,550	38,860	36,457	36,794
279	6 persons or more	17,114	11,782	17,403	16,533	18,467	16,794
280	Median	2.9	2.2	2.5	2.9	2.8	2.6
	Persons per room:						
281	1.00 or less	138,150	159,095	139,523	132,213	133,946	141,250
282	More than 1.00	7,303	8,742	10,759	8,469	9,227	8,542
	Automobiles available:						
283	1 per household	78,837	84,900	61,518	68,028	78,391	77,023
284	2 or more per household	39,588	24,155	27,251	53,207	37,714	51,568
	Value:						
285	Specified owner-occupied units	65,385	23,254	41,737	74,215	66,793	89,200
286	Less than $5,000	234	160	368	729	269	676
287	$5,000-$9,999	1,249	897	1,487	4,316	1,599	4,424
288	$10,000-$14,999	4,912	1,836	2,796	13,301	9,169	13,792
289	$15,000-$19,999	15,392	3,528	7,308	20,245	22,042	23,564
290	$20,000-$24,999	18,888	5,223	10,171	14,778	17,742	18,519
291	$25,000-$34,999	17,457	6,199	11,792	12,181	11,577	16,372
292	$35,000-$49,999	5,675	3,252	5,572	5,561	3,332	8,016
293	$50,000 or more	1,578	2,159	2,243	3,104	1,063	3,837
294	Median value	$22,887	$24,984	$24,380	$19,634	$20,089	$20,579
	Gross monthly rent:						
295	Specified renter-occupied units	55,863	115,196	89,297	45,441	55,446	41,921
296	Less than $40	203	339	502	493	287	388
297	$40-$59	2,216	3,034	4,320	4,687	1,541	3,425
298	$60-$79	3,573	8,068	13,359	9,656	3,327	6,721
299	$80-$99	6,933	11,200	12,254	11,638	6,493	9,350
300	$100-$149	27,101	46,663	37,349	13,459	28,082	13,988
301	$150-$199	12,062	30,495	14,671	3,694	13,265	5,844
302	$200 or more	3,775	15,397	6,842	1,814	2,451	2,205
303	Median rent	$128	$138	$119	$94	$129	$104

- Represents zero.

Population Characteristics for Places With 10,000 or More Inhabitants, by Congressional Districts: 1970

Place and congressional district	Total population	Change, 1960-1970	Female	Negro	Foreign stock	18 years and over	65 years and over	Median age: Entire population	Median age: Voting-age population	Median school years completed[1]	Median family income in 1969	Number of families: Total	Number of families: With income of— Less than $3,000	$3,000-$10,000	$15,000 or more	Unemployed civilian labor force
		Percent	*Percent*	*Percent*	*Percent*	*1,000*	*1,000*	*Years*	*Years*	*Years*	*Dollars*		*Percent*	*Percent*	*Percent*	*Percent*
DISTRICT 1																
Adams Center	11,211	-5.8	51.9	(Z)	39.0	7.9	1.5	35.9	48.8	10.2	9,809	3,035	6.1	45.6	13.6	5.8
Amherst Center	17,923	73.9	46.2	2.5	14.7	16.2	0.8	20.4	20.7	15.1	11,238	1,519	5.6	36.7	31.8	3.8
Greenfield Center	14,640	1.8	53.4	0.9	21.8	10.2	2.5	34.5	49.6	12.3	9,672	3,672	5.8	46.9	16.3	5.4
Holyoke	50,025	-4.9	53.8	2.3	36.2	33.9	7.6	32.2	48.4	11.6	9,219	12,414	11.1	45.0	17.5	5.3
North Adams	19,192	-3.6	53.2	0.7	29.2	13.2	2.6	32.9	47.6	10.7	8,924	4,862	9.7	50.3	12.9	7.0
Northampton	29,633	-1.3	55.3	0.6	30.4	22.0	4.0	31.1	44.7	12.1	10,181	6,270	5.8	42.9	21.1	3.2
Pittsfield	57,116	-1.5	52.9	2.0	27.9	37.6	6.9	31.1	46.6	12.2	10,678	14,716	6.3	38.3	22.2	4.4
Westfield	31,429	19.5	52.6	0.1	29.2	20.8	3.0	27.7	43.0	12.2	10,614	7,786	5.0	39.8	21.2	4.1
DISTRICT 2																
Chicopee	66,696	8.3	50.5	1.8	35.4	44.0	5.8	27.6	41.8	11.3	9,732	16,853	5.8	46.5	15.2	4.5
Southbridge Center	14,265	-10.2	53.3	0.4	35.0	9.8	1.9	33.2	48.1	10.5	10,131	3,786	7.3	41.7	18.4	4.8
Springfield	163,934	-6.1	52.9	12.6	32.4	110.5	21.0	30.2	45.9	12.0	9,609	40,476	9.1	44.1	16.9	4.8
Webster Center	12,437	3.0	53.1	0.1	38.8	8.6	1.7	35.6	49.0	9.9	9,010	3,327	7.4	51.2	10.5	4.4
DISTRICT 3																
Hudson Center	14,162	80.9	51.6	0.4	31.0	8.3	1.2	25.6	41.3	12.1	11,421	3,341	5.4	33.8	24.7	3.3
Marlborough	27,935	48.4	51.8	0.4	26.2	17.5	2.5	26.3	40.3	12.3	11,414	7,041	5.3	33.0	23.6	2.3
Milford Center	13,739	0.1	52.8	0.4	42.7	9.7	1.8	34.5	47.6	11.3	9,659	3,718	8.7	44.1	15.8	6.7
Worcester	176,596	-5.4	52.4	1.9	37.2	124.9	26.0	33.2	47.4	12.0	10,038	43,618	7.5	42.2	20.5	3.9
DISTRICT 4																
Fitchburg	43,349	0.7	53.3	1.0	38.7	29.5	5.5	29.7	45.5	11.4	9,691	11,035	8.4	44.3	15.7	4.7
Fort Devens	13,021	(NA)	27.2	10.3	9.0	9.7	(Z)	21.2	23.0	12.6	7,439	1,723	5.0	71.9	7.3	9.0
Gardner	19,751	3.7	52.0	0.2	45.2	13.8	2.9	35.7	49.1	10.8	9,919	4,868	7.5	43.3	18.7	3.6
Leominster	32,943	17.9	52.1	0.3	38.1	21.1	3.1	28.3	43.8	11.8	10,388	8,379	7.0	40.1	22.2	3.5
Newton	91,085	-1.4	53.2	1.2	41.2	64.5	11.1	32.8	45.7	12.9	15,383	22,696	3.1	21.1	51.1	2.8
Waltham	61,590	11.1	51.6	0.7	43.3	43.3	6.3	29.2	41.7	12.2	11,523	14,155	4.8	33.4	26.4	3.0
DISTRICT 5																
Lawrence	66,912	-5.7	53.1	0.1	45.2	46.4	9.9	33.0	48.1	10.4	9,492	16,892	9.2	44.6	16.4	4.5
Lowell	94,247	2.3	52.8	0.8	33.8	63.0	11.4	28.8	45.0	11.3	9,493	22,854	8.3	45.9	16.6	4.4
DISTRICT 6																
Amesbury Center	10,210	4.8	52.3	0.1	28.7	6.7	1.4	30.6	46.7	12.0	9,792	2,557	6.6	45.3	16.7	3.5
Beverly	38,370	6.2	53.5	0.3	28.2	25.0	3.8	27.9	43.5	12.4	11,277	9,376	4.7	35.2	25.1	3.3
Gloucester	27,937	8.3	52.5	0.1	33.4	18.8	3.7	32.0	46.7	12.1	9,750	7,101	8.4	43.6	18.9	5.3
Haverhill	46,133	-0.5	53.5	1.0	31.3	31.3	7.1	32.9	48.4	11.7	9,738	11,611	7.3	45.0	17.6	5.0
Lynn	90,279	-4.4	53.0	2.7	37.3	61.7	13.0	32.6	47.6	12.1	9,739	22,471	8.6	43.4	18.0	4.2
Newburyport	15,807	12.9	53.3	0.3	23.6	10.4	2.2	30.9	46.6	12.2	9,991	3,959	7.6	42.5	18.1	5.7
Peabody	48,081	49.3	51.4	0.4	36.3	30.4	3.9	28.4	42.2	12.4	11,629	12,220	4.7	31.3	28.1	3.2
Salem	40,543	3.4	53.8	0.3	35.9	28.2	5.2	31.7	46.4	12.0	9,861	10,188	7.2	44.0	19.1	4.1
DISTRICT 7																
Chelsea	30,645	-9.3	49.9	1.9	43.3	21.7	4.2	32.5	46.7	11.1	8,964	7,470	10.7	48.5	15.6	3.8
Everett	42,480	-2.4	52.5	1.4	45.5	29.8	5.4	32.6	46.3	11.7	10,086	11,440	7.3	42.0	18.1	4.6
Malden	56,130	-2.7	53.6	1.2	39.8	39.0	7.7	32.6	47.0	12.1	10,203	14,607	7.8	40.6	20.9	3.5
Medford	64,412	-0.9	52.5	2.4	41.3	45.0	8.4	32.1	46.2	12.2	11,145	16,317	4.9	36.2	26.3	3.1
Melrose	33,200	12.0	53.5	0.2	32.1	22.0	4.3	31.2	46.4	12.6	12,423	8,219	3.9	29.7	35.3	2.9
Revere	43,161	7.7	52.0	0.1	44.4	30.3	4.9	33.2	45.9	12.0	10,325	11,509	7.3	40.3	21.0	4.9
Woburn	37,408	19.8	51.6	0.8	29.9	23.2	3.0	26.3	41.9	12.4	11,748	9,010	3.9	30.3	30.1	3.3
DISTRICT 8																
Boston (part)	[2]163,742	([2])	54.8	2.1	38.9	131.9	20.9	27.7	34.6	12.3	9,288	31,950	9.4	46.0	19.5	4.1
Cambridge	100,411	-6.8	51.1	6.6	38.4	79.9	11.8	27.6	33.4	12.6	9,815	20,904	9.0	42.4	22.6	4.0
Somerville	88,748	-6.2	53.1	0.8	43.5	61.6	10.8	29.8	43.7	11.6	9,595	22,175	7.6	45.6	16.4	4.4

See footnotes at end of table.

Population Characteristics for Places With 10,000 or More Inhabitants, by Congressional Districts: 1970

Place and congressional district	Total population	Change, 1960-1970	Female	Negro	Foreign stock	18 years and over	65 years and over	Median age		Median school years completed[1]	Median family income in 1969	Number of families				Unemployed civilian labor force
								Entire population	Voting-age population			Total	With income of— Less than $3,000	$3,000-$10,000	$15,000 or more	
		Percent	*Percent*	*Percent*	*Percent*	*1,000*	*1,000*	*Years*	*Years*	*Years*	*Dollars*		*Percent*	*Percent*	*Percent*	*Percent*
DISTRICT 9																
Boston (part)	[2]333,265	([2])	53.7	28.2	34.1	229.3	42.4	28.6	43.0	12.0	8,542	74,068	12.5	47.3	16.2	4.8
DISTRICT 10																
Attleboro	32,908	21.3	51.8	0.2	30.5	21.0	3.3	28.3	44.0	11.9	10,903	8,329	5.0	37.8	22.4	2.5
Fall River	96,935	-3.0	53.6	0.3	48.5	67.5	13.4	33.9	47.9	8.8	8,286	25,521	11.6	53.1	10.1	5.2
Taunton	43,758	6.4	52.1	1.1	34.6	29.4	5.4	31.4	46.2	10.7	9,958	10,530	6.9	43.5	15.3	4.2
DISTRICT 11																
Boston (part)	[2]144,562	([2])	53.5	5.1	41.4	97.6	19.0	31.1	46.7	12.2	10,067	36,102	7.3	42.2	20.8	3.7
Brockton	88,774	22.3	52.0	2.4	29.2	57.2	9.7	28.3	43.6	12.2	10,377	12,865	6.6	40.4	20.3	4.1
Quincy	87,703	0.6	53.4	0.2	37.0	60.5	11.9	32.0	46.7	12.3	11,094	22,427	5.3	36.4	25.8	3.7
DISTRICT 12																
New Bedford	101,735	-0.7	53.8	3.3	47.9	71.3	14.9	35.0	48.3	8.8	8,229	26,433	12.5	51.8	11.6	5.4

NA Not available. Z Less than 0.05 percent or less than 50.
[1] Persons 25 years and over.
[2] Total 1970 population for Boston, 641,569; percent change, 1960-1970, –8.1.

Map of Congressional Districts, Counties, and Selected Cities

(19 Districts)

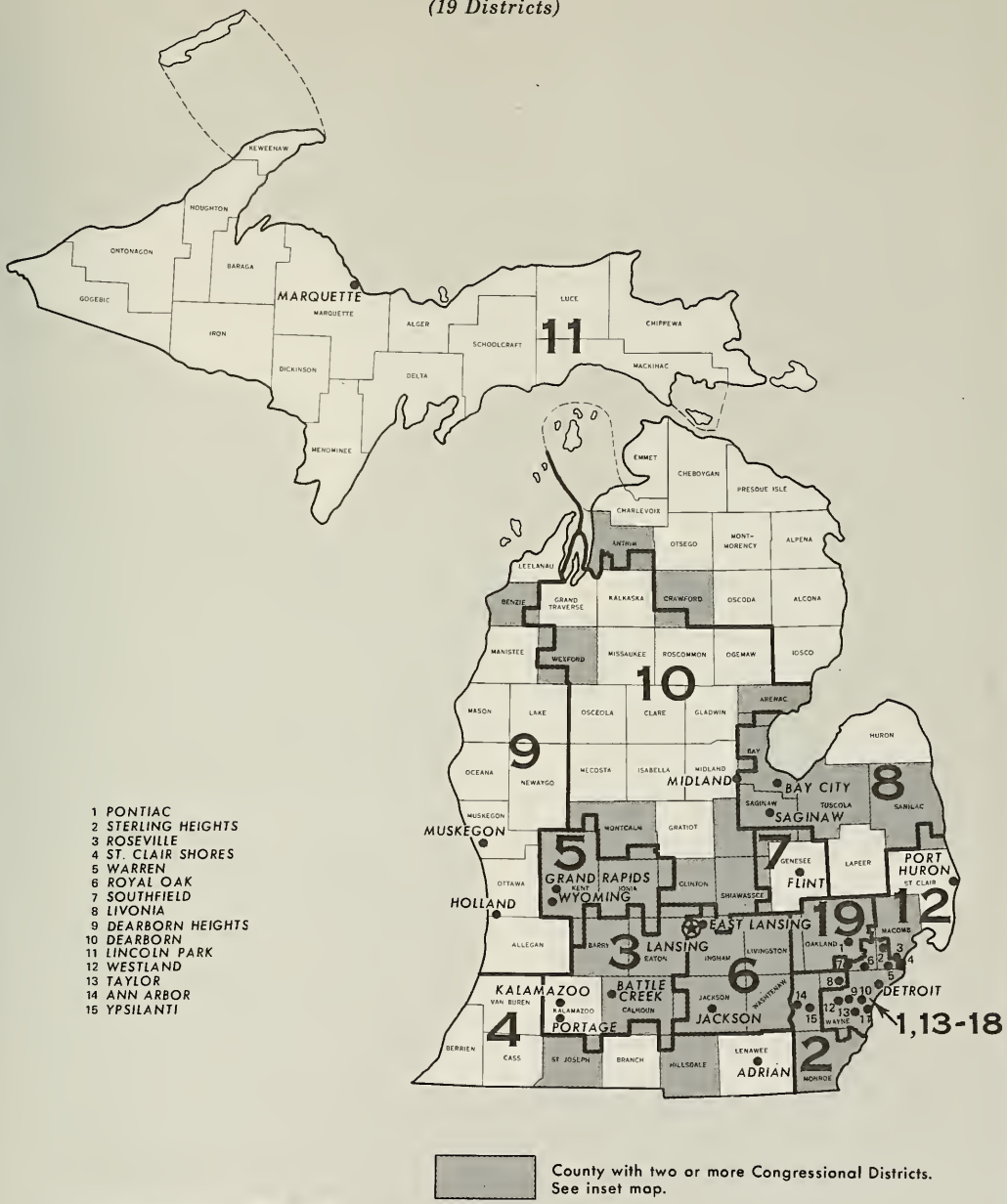

1 PONTIAC
2 STERLING HEIGHTS
3 ROSEVILLE
4 ST. CLAIR SHORES
5 WARREN
6 ROYAL OAK
7 SOUTHFIELD
8 LIVONIA
9 DEARBORN HEIGHTS
10 DEARBORN
11 LINCOLN PARK
12 WESTLAND
13 TAYLOR
14 ANN ARBOR
15 YPSILANTI

County with two or more Congressional Districts. See inset map.

Districts established May 15, 1972

U.S. DEPARTMENT OF COMMERCE
SOCIAL AND ECONOMIC STATISTICS ADMINISTRATION
BUREAU OF THE CENSUS

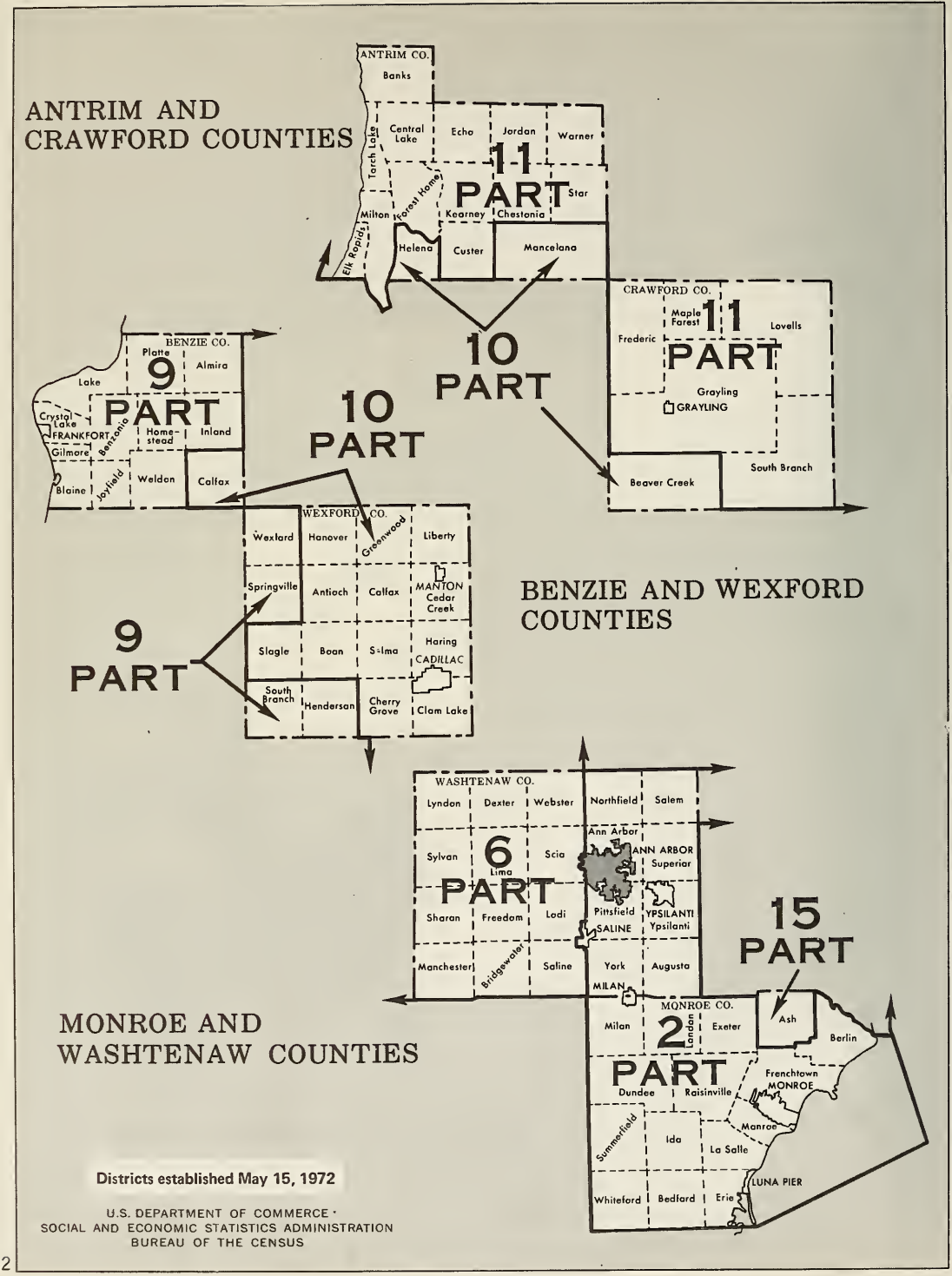
ANTRIM AND CRAWFORD COUNTIES
ANTRIM CO.
Banks
Central Lake
Echo
Jordan
Warner
Torch Lake
11 PART
Star
Forest Home
Milton
Kearney
Chestonia
Elk Rapids
Helena
Custer
Mancelana
10 PART
CRAWFORD CO.
Maple Forest
11 PART
Lovells
Frederic
Grayling
GRAYLING
Beaver Creek
South Branch
BENZIE CO.
Platte
9 PART
Almira
Lake
Crystal Lake
FRANKFORT
Benzonia
Homestead
Inland
Gilmore
Joyfield
Weldon
Blaine
Colfax
10 PART
WEXFORD CO.
Wexford
Hanover
Greenwood
Liberty
Springville
Antioch
Colfax
MANTON
Cedar Creek
9 PART
Slagle
Boon
Selma
Haring
CADILLAC
South Branch
Henderson
Cherry Grove
Clam Lake
BENZIE AND WEXFORD COUNTIES
WASHTENAW CO.
Lyndon
Dexter
Webster
Northfield
Salem
Ann Arbor
Sylvan
6 PART
Lima
Scio
ANN ARBOR
Superior
Sharon
Freedom
Lodi
Pittsfield
SALINE
YPSILANTI
Ypsilanti
Manchester
Bridgewater
Saline
York
Augusta
MILAN
15 PART
MONROE CO.
Milan
2 PART
London
Exeter
Ash
Berlin
Frenchtown
MONROE
Dundee
Raisinville
Summerfield
Ida
Monroe
La Salle
LUNA PIER
Whiteford
Bedford
Erie
MONROE AND WASHTENAW COUNTIES
Districts established May 15, 1972
U.S. DEPARTMENT OF COMMERCE
SOCIAL AND ECONOMIC STATISTICS ADMINISTRATION
BUREAU OF THE CENSUS

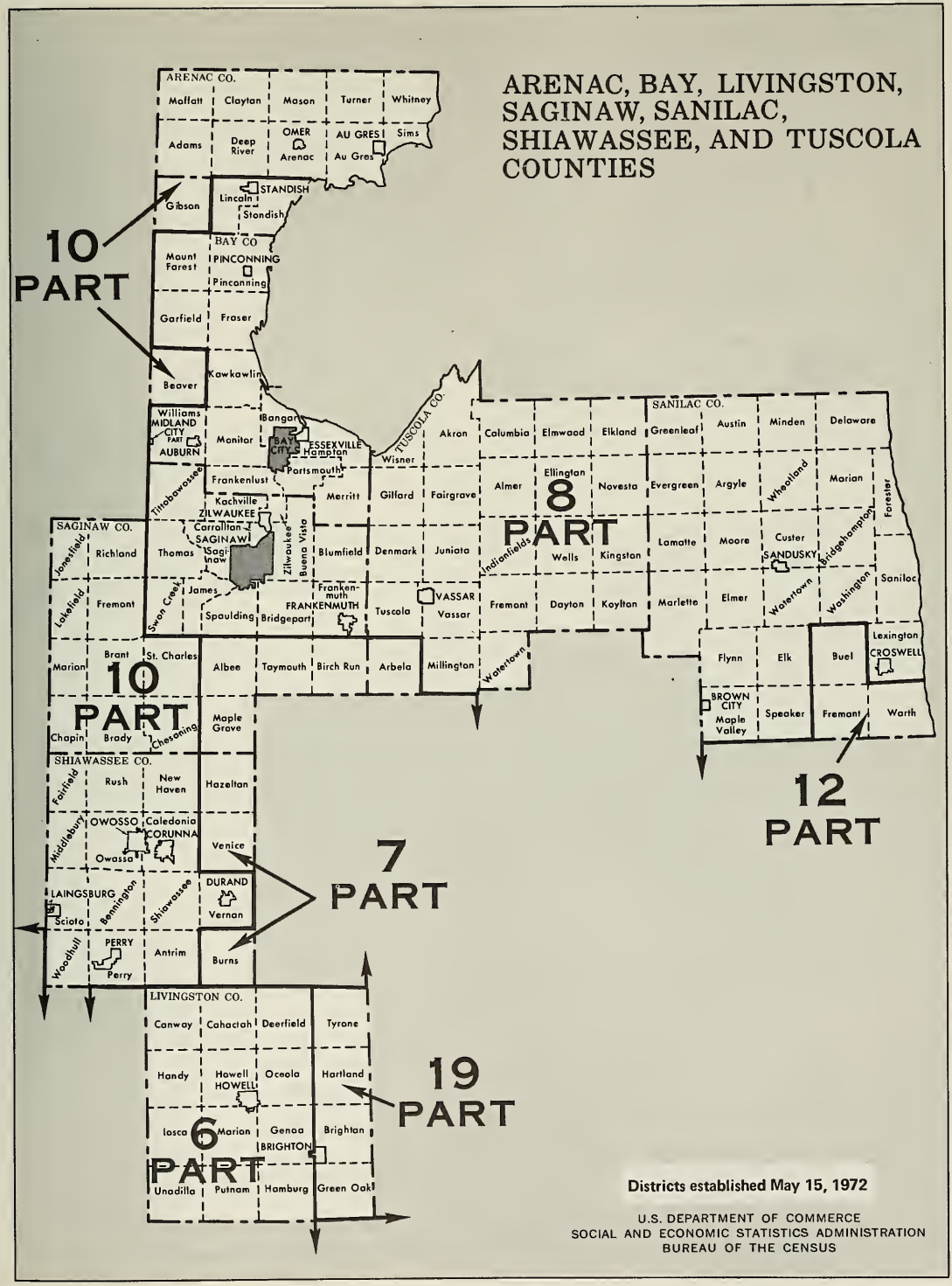
ARENAC, BAY, LIVINGSTON, SAGINAW, SANILAC, SHIAWASSEE, AND TUSCOLA COUNTIES
ARENAC CO.
Moffatt
Clayton
Mason
Turner
Whitney
Adams
Deep River
OMER
Arenac
AU GRES
Au Gres
Sims
Gibson
Lincoln
STANDISH
Standish
10 PART
BAY CO
Mount Forest
PINCONNING
Pinconning
Garfield
Fraser
Beaver
Kawkawlin
Williams
MIDLAND CITY PART
AUBURN
Monitor
Bangor
BAY CITY
ESSEXVILLE
Hampton
Portsmouth
TUSCOLA CO.
Akron
Wisner
Tittabawassee
Frankenlust
Kochville
ZILWAUKEE
Merritt
Gilford
Fairgrave
Almer
Ellington
8 PART
Novesta
SANILAC CO.
Greenleaf
Austin
Minden
Delaware
Evergreen
Argyle
Wheatland
Marian
Forester
SAGINAW CO.
Carrollton
SAGINAW
Saginaw
Thomas
Richland
Jonesfield
Zilwaukee
Buena Vista
Blumfield
Denmark
Juniata
Indianfields
Wells
Kingston
Lamotte
Moore
Custer
SANDUSKY
Bridgehampton
Sanilac
Lakefield
Fremont
Swan Creek
James
Spaulding
Bridgeport
FRANKENMUTH
Frankenmuth
Tuscola
VASSAR
Vassar
Fremont
Dayton
Koylton
Marlette
Elmer
Watertown
Washington
Marion
Brant
St. Charles
Albee
Taymouth
Birch Run
Arbela
Millington
Watertown
Flynn
Elk
Buel
Lexington
CROSWELL
10 PART
Chapin
Brady
Chesaning
Maple Grove
BROWN CITY
Maple Valley
Speaker
Fremont
Worth
12 PART
SHIAWASSEE CO.
Fairfield
Rush
New Haven
Hazeltan
Middlebury
OWOSSO
Caledonia
CORUNNA
Owassa
Venice
7 PART
LAINGSBURG
Scioto
Bennington
Shiawassee
DURAND
Vernon
Woodhull
PERRY
Perry
Antrim
Burns
LIVINGSTON CO.
Canway
Cohoctah
Deerfield
Tyrone
Handy
Howell
HOWELL
Oceola
Hartland
19 PART
Iosco
Marion
Genoa
BRIGHTON
Brighton
6 PART
Unadilla
Putnam
Hamburg
Green Oak
Districts established May 15, 1972
U.S. DEPARTMENT OF COMMERCE
SOCIAL AND ECONOMIC STATISTICS ADMINISTRATION
BUREAU OF THE CENSUS

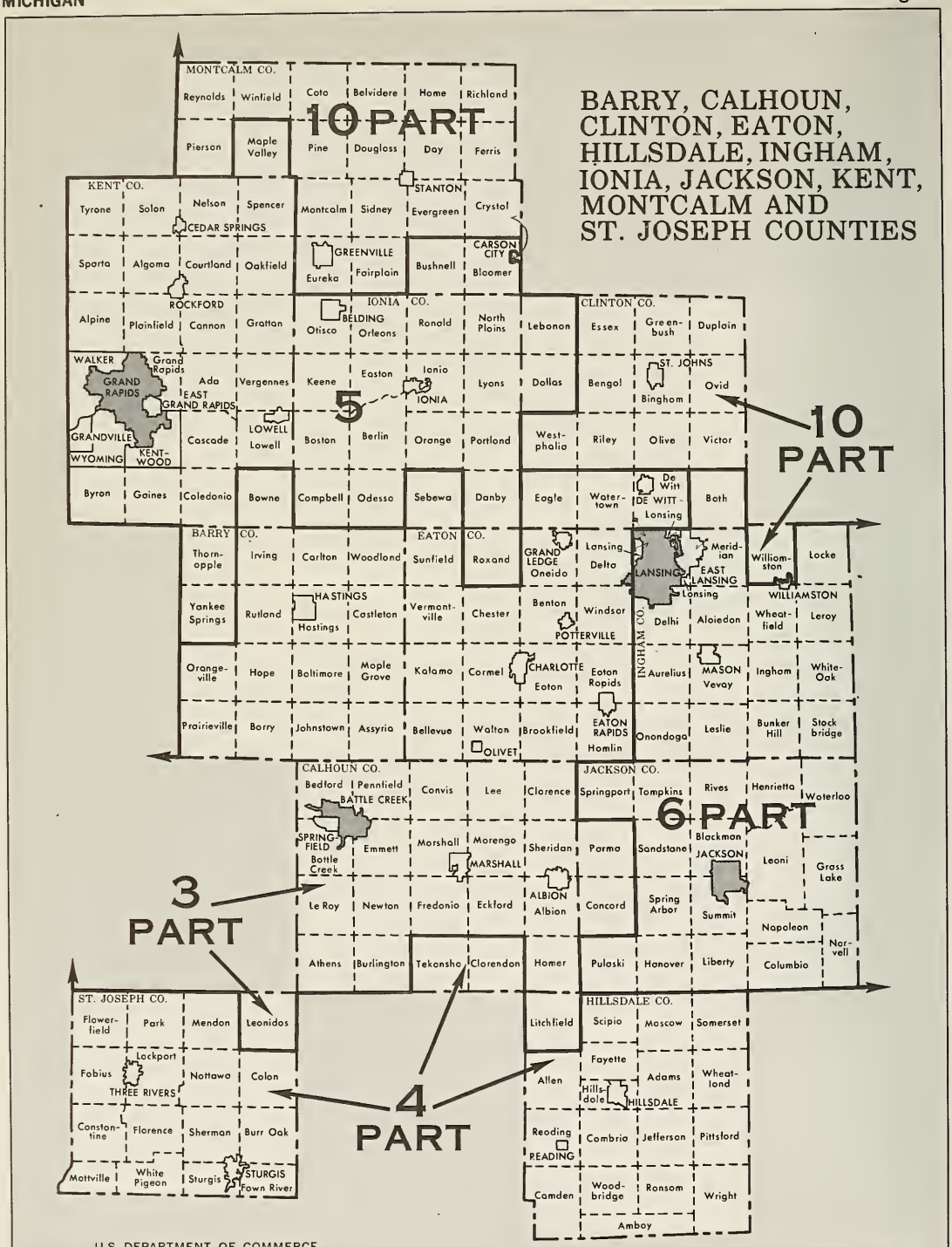

U.S. DEPARTMENT OF COMMERCE
SOCIAL AND ECONOMIC STATISTICS ADMINISTRATION
BUREAU OF THE CENSUS

Districts established May 15, 1972

MACOMB AND OAKLAND COUNTIES

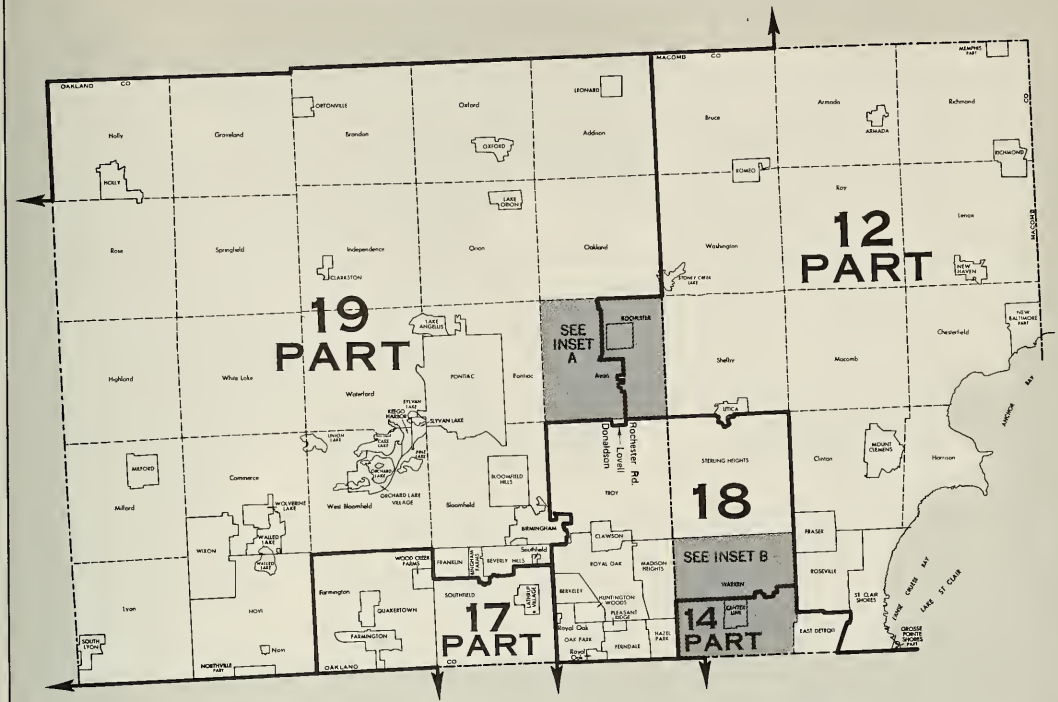

INSET A - AVON TOWNSHIP

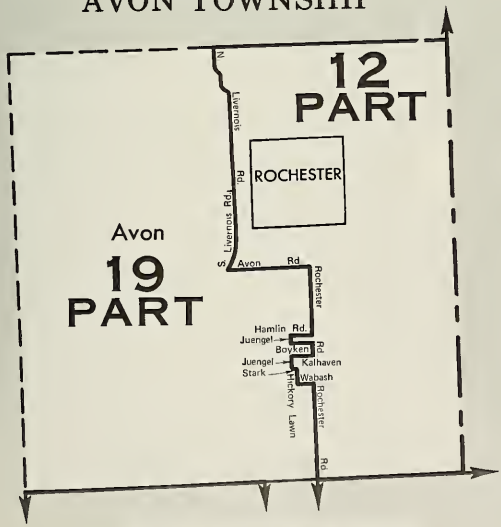

INSET B - WARREN AND ADJACENT AREA

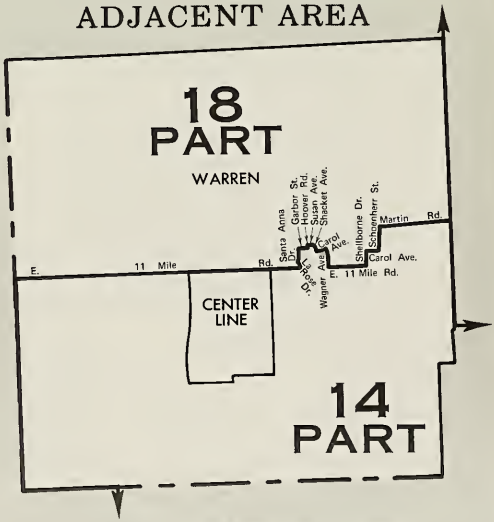

Districts established May 15, 1972

U.S. DEPARTMENT OF COMMERCE
SOCIAL AND ECONOMIC STATISTICS ADMINISTRATION
BUREAU OF THE CENSUS

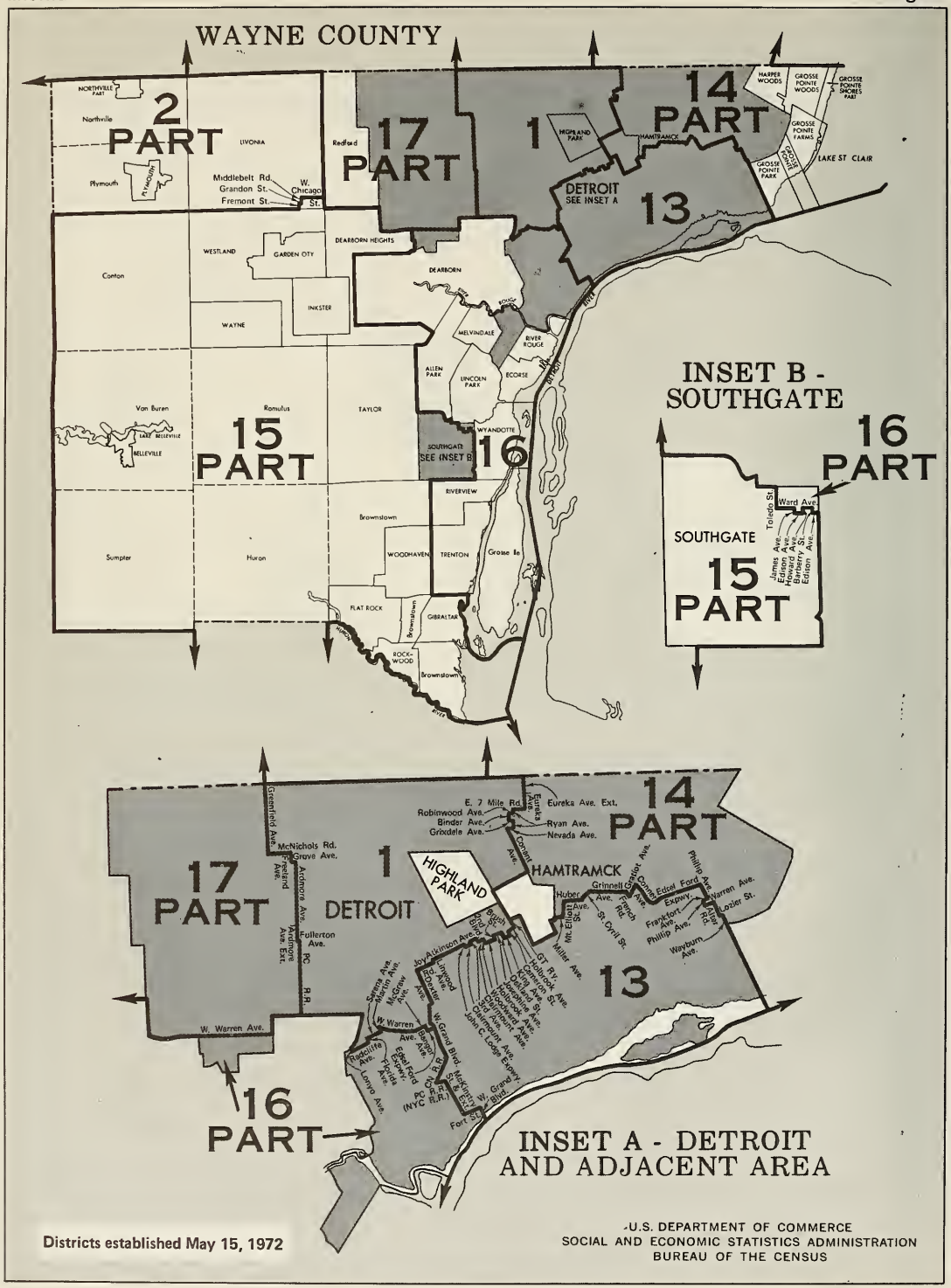
WAYNE COUNTY
2 PART
17 PART
1
14 PART
13
15 PART
16 PART
DETROIT SEE INSET A
SOUTHGATE SEE INSET B
INSET B - SOUTHGATE
16 PART
15 PART
SOUTHGATE
HIGHLAND PARK
HAMTRAMCK
DETROIT
INSET A - DETROIT AND ADJACENT AREA
Districts established May 15, 1972
U.S. DEPARTMENT OF COMMERCE
SOCIAL AND ECONOMIC STATISTICS ADMINISTRATION
BUREAU OF THE CENSUS

Item No.	Item	State total	1st	2d	3d	4th	5th	6th
	ELECTIONS*							
1	Vote cast for Representative, 1970	2,562,429	131,300	124,345	138,657	122,567	146,715	135,141
2	Democratic Party	1,314,478	116,087	49,641	60,806	46,433	56,640	51,578
3	Republican Party	1,241,520	14,674	74,588	77,849	76,134	89,870	83,563
4	Percent for party with most votes	51.3	88.4	60.0	56.1	62.1	61.3	61.8
5	Vote cast for Representative, 1968	[1]3,043,672	158,279	146,024	163,418	157,347	171,048	156,516
6	Democratic Party	[1]1,532,683	150,858	68,808	57,306	56,794	63,457	56,629
7	Republican Party	[1]1,506,972	[2]7,171	76,181	106,112	100,434	107,435	99,812
8	Percent for party with most votes	[1]50.4	95.3	52.2	64.9	63.8	62.8	63.8
9	Vote cast for Representative, 1966	[1]2,365,731	131,521	110,156	[1]127,319	118,633	[1]131,315	123,421
10	Democratic Party	[1]1,149,529	106,691	54,899	[1]60,979	41,638	[1]41,540	41,204
11	Republican Party	[1]1,216,202	24,830	55,257	[1]66,340	76,995	[1]89,775	82,217
12	Percent for party with most votes	[1]51.4	81.1	50.2	[1]52.1	64.9	[1]68.4	66.6
13	Vote cast for President, 1968	3,306,250	192,025	157,071	174,865	171,082	179,674	165,514
14	Democratic Party	1,593,082	157,660	70,528	64,544	58,484	69,234	63,306
15	Republican Party	1,370,665	25,093	69,610	91,974	91,836	96,621	86,772
16	American Independent Party	331,968	8,241	15,950	17,857	20,275	13,226	14,901
17	Percent for party with most votes	48.2	82.1	44.9	52.6	53.7	53.8	52.4
	CENSUS OF POPULATION, 1970							
18	Total population, 1970	8,875,083	467,636	466,852	467,546	467,140	467,543	467,536
19	Percent of State total	100.0	5.3	5.3	5.3	5.3	5.3	5.3
20	Total population, 1960	7,823,194	478,974	336,734	402,105	424,694	415,084	390,113
21	Percent change, 1960 to 1970	13.4	-2.4	38.6	16.3	10.0	12.6	19.8
	Average population per district, 1970	467,110	(X)	(X)	(X)	(X)	(X)	(X)
22	Population above (+) or below (—) average	(X)	+526	-258	+436	+30	+433	+426
23	Percent above (+) or below (—) average	(X)	+0.1126	-0.0552	+0.0933	+0.0064	+0.0926	+0.0911
24	Land area ... sq. mi.	56,817	38	877	2,546	4,035	1,642	2,042
25	Population per square mile, 1970	156.2	12,306.2	532.3	183.6	115.8	284.7	228.9
	SEX AND RESIDENCE							
26	Male	4,347,782	221,353	231,444	228,142	228,559	226,579	231,853
27	Female	4,527,301	246,286	235,406	239,402	238,582	240,966	235,681
28	Urban	6,555,177	467,636	359,608	276,125	163,458	357,106	312,368
29	Percent of total population	73.9	100.0	77.0	59.1	35.0	76.4	66.8
30	Rural nonfarm	2,042,377	-	96,157	167,449	261,482	94,902	136,550
31	Rural farm	277,529	-	11,088	23,973	42,199	15,534	18,618
32	Metropolitan (SMSA)	6,806,151	467,636	466,852	291,140	-	414,063	430,659
33	Percent of total population	76.7	100.0	100.0	62.3	(X)	88.6	92.1
34	Urban	5,932,411	467,636	373,081	197,090	(X)	343,942	314,819
35	Central cities	2,468,034	432,127	99,703	87,006	(X)	197,439	175,985
36	Outside central cities	3,464,377	35,509	273,378	110,084	(X)	146,503	138,834
37	Rural	873,740	-	93,771	94,050	(X)	70,121	115,840
38	Nonmetropolitan	2,068,932	-	-	176,406	467,140	53,480	36,877
	RACE AND NATIVITY							
39	White	7,843,307	137,439	442,562	443,759	436,644	441,751	441,872
40	Negro	990,663	327,389	21,323	21,992	28,740	23,920	23,102
41	Percent of total population	11.2	70.0	4.6	4.7	6.2	5.1	4.9
50A	Persons of Spanish heritage	120,687	3,945	5,392	4,400	6,121	4,755	8,869
50B	Percent of total population	1.4	0.8	1.2	0.9	1.3	1.0	1.9
60	Total foreign stock	1,684,270	68,187	81,037	48,198	48,716	81,431	54,804
61	Percent of total population	19.0	14.6	17.4	10.3	10.4	17.4	11.7
62	Foreign born	424,309	27,825	20,750	10,451	11,140	16,932	12,489
63	Native of foreign or mixed parentage	1,259,961	40,362	60,287	37,747	37,576	64,499	42,315
	Country of origin of foreign stock:							
70A	Austria	40,730	1,715	1,803	1,041	995	981	891
70B	Canada	353,154	11,574	19,275	7,415	5,879	8,202	11,422
70C	Czechoslovakia	32,176	772	1,529	624	1,791	610	705
70E	Finland	35,871	925	833	267	156	394	573
70G	Germany	184,192	4,902	9,844	6,302	11,947	7,487	8,559
70I	Hungary	39,202	1,148	2,133	918	1,293	765	922
70J	Ireland	28,667	1,358	1,511	1,043	816	991	1,162
70K	Italy	117,064	3,242	5,152	1,632	2,350	2,325	1,989
70M	Netherlands	72,763	160	969	8,835	1,238	31,311	1,041
70O	Poland	214,085	11,082	6,376	2,627	4,575	8,767	4,909
70R	Sweden	33,639	553	1,117	1,117	1,764	2,168	1,224
70T	United Kingdom	148,612	5,528	9,528	5,236	3,622	3,769	5,853
70U	U.S.S.R	65,606	6,613	2,786	1,065	3,219	1,031	1,405
70V	Yugoslavia	30,375	1,819	1,323	844	908	262	576
	Mother tongue (other than English):							
80A	French	81,684	3,604	5,249	1,447	1,054	1,594	2,200
80B	German	261,166	5,686	15,231	8,884	16,269	10,311	13,344
80C	Hungarian	34,440	1,008	2,011	827	878	598	839
80D	Italian	113,116	3,134	5,038	1,795	2,007	2,306	2,029
80E	Polish	280,543	11,542	9,294	3,594	4,266	10,910	6,875
80G	Spanish	83,470	2,354	3,466	3,139	4,348	3,653	6,679
80H	Swedish	26,348	385	930	797	1,131	1,686	976
80I	Yiddish	35,541	5,397	1,763	286	273	358	702

— Represents zero. X Not applicable.
* Data for congressional districts reflect party vote for Representatives; not necessarily comparable as vote cast for individual candidates. See text.
[1] Estimated.
[2] No candidate in this district as constituted before redistricting.

Item No.	Item	State total	1st	2d	3d	4th	5th	6th
	CENSUS OF POPULATION, 1970—Con.							
	AGE							
100	Under 5 years	803,886	42,018	41,434	40,806	41,754	42,845	41,929
101	5-13 years	1,711,609	80,096	89,139	87,883	88,899	92,365	83,261
102	14-15 years	387,716	18,859	18,921	19,672	20,823	21,053	18,433
103	16-17 years	360,728	17,444	17,286	18,892	19,399	19,752	17,733
104	18-20 years	469,458	23,721	37,451	30,025	21,713	24,895	38,599
105	21-24 years	547,195	30,446	40,011	32,055	26,241	28,999	39,149
106	25-34 years	1,077,692	57,833	64,616	58,063	56,011	55,013	61,572
107	35-44 years	1,006,894	53,036	55,116	53,573	51,555	51,028	49,351
108	45-54 years	1,003,699	53,418	46,777	49,617	52,814	49,033	45,836
109	55-61 years	557,537	32,518	21,845	28,192	30,175	28,928	25,974
110	62-64 years	193,541	11,653	7,224	10,047	11,134	9,966	9,309
111	65 years and over	755,098	46,597	27,030	38,719	46,623	43,668	36,388
112	18 years and over	5,611,114	309,222	300,070	300,291	296,266	291,530	306,178
113	White	5,006,064	108,264	284,339	286,627	279,639	277,730	290,687
114	Negro	578,834	199,110	13,618	12,557	15,590	12,641	13,802
115	18 years and over, Spanish heritage	62,598	2,305	2,866	2,280	3,071	2,480	4,506
116	Median age, total population ... years	26.5	28.7	23.9	25.8	27.6	25.7	24.4
117	Median age, voting age population ... years	42.1	43.0	36.5	40.6	43.6	42.2	37.8
	HOUSEHOLDS AND FAMILIES							
118	Number of households	2,660,615	150,532	130,930	140,022	144,141	139,811	138,052
119	Number of families	2,190,269	115,655	107,537	115,026	119,629	114,263	111,297
120	Number of unrelated individuals	704,388	48,095	57,303	44,670	33,435	35,445	58,420
121	Population in group quarters	199,936	5,974	30,571	19,965	9,291	11,668	30,381
122	Inmates of institutions	86,437	2,701	9,372	7,829	5,124	7,146	8,670
	MARITAL STATUS							
123	Male, 18 years old and over	2,684,321	141,986	146,044	142,704	141,314	137,121	149,628
124	Married (excludes separated)	1,974,002	92,927	100,756	105,763	109,023	103,254	102,383
125	Widowed	83,465	6,058	2,955	3,828	4,642	4,293	3,403
126	Divorced	85,443	6,634	3,471	4,272	4,316	4,175	5,260
127	Single	500,228	30,197	37,607	27,042	21,392	24,002	36,706
128	Female, 18 years old and over	2,926,793	167,233	154,028	157,587	154,955	154,408	156,549
129	Married (excludes separated)	1,966,583	92,733	100,343	105,606	108,823	102,516	100,820
130	Widowed	357,531	24,415	12,955	17,967	20,316	19,261	17,009
131	Divorced	129,885	12,410	6,220	7,255	5,915	6,812	7,385
132	Single	407,104	27,128	32,451	24,123	16,853	23,552	28,917
	EDUCATION							
133	Public school enrollment (ages 3-34)	2,136,129	100,508	110,900	116,825	116,971	107,557	108,147
134	Percent Negro	13.3	86.7	4.9	6.0	7.5	7.4	5.9
135	Nursery and kindergarten	181,788	7,856	9,606	9,687	9,315	9,089	9,366
136	Elementary (grades 1-8)	1,333,380	63,004	69,931	74,176	74,196	67,554	68,187
137	Secondary (grades 9-12)	620,961	29,648	31,363	32,962	33,460	30,914	30,594
138	Private school enrollment	316,541	14,453	14,965	9,944	6,961	27,144	11,813
139	Elementary (grades 1-8)	209,396	8,730	9,565	5,475	4,758	17,238	6,911
140	Secondary (grades 9-12)	76,466	3,911	2,509	2,864	1,331	7,727	3,135
141	College enrollment	317,448	14,446	45,616	24,399	9,351	14,978	42,622
142	Persons 25 years old and over	4,594,461	255,055	222,609	238,209	248,314	237,636	228,428
143	Completed 5 years of school or less	241,058	23,115	8,027	7,559	12,453	7,972	7,483
144	Completed 8 years of school	621,431	28,933	24,007	29,694	39,733	34,082	26,656
145	Completed 4 years of high school or more	2,424,046	117,426	140,339	138,252	128,647	129,863	136,088
146	Completed 4 years of college or more	432,915	19,842	42,066	25,875	18,640	22,648	30,514
147	Median years of school completed	12.1	11.5	12.4	12.2	12.1	12.1	12.3
	INCOME IN 1969							
	Families with income of—							
148	Less than $3,000	163,632	11,923	4,799	7,877	11,391	7,890	7,030
149	$3,000-$4,999	156,532	10,058	4,973	7,922	10,199	8,218	8,034
150	$5,000-$6,999	190,151	12,013	6,637	10,345	13,346	10,716	9,450
151	$7,000-$9,999	427,818	23,860	17,036	23,653	27,669	25,458	22,308
152	$10,000-$14,999	668,581	31,518	34,190	37,052	35,719	36,952	35,013
153	$15,000-$24,999	467,878	21,609	31,719	23,184	17,907	19,747	23,452
154	$25,000 or more	115,677	4,673	8,184	4,993	3,398	5,282	6,012
155	Percent families with $15,000 or more	26.6	22.7	37.1	24.5	17.8	21.9	26.5
156	Median family income	$11,029	$9,997	$12,908	$10,913	$9,693	$10,550	$11,105
157	White	$11,301	$10,630	$13,049	$11,023	$9,846	$10,708	$11,228
158	Negro	$8,498	$9,749	$9,151	$8,126	$6,867	$6,778	$7,960
159	Unrelated individuals, median income[1]	$2,646	$3,813	$1,977	$2,083	$2,059	$2,730	$1,966
160	Per capita income, all persons	$3,348	$3,252	$3,684	$3,275	$2,902	$3,171	$3,341
	Families below—							
161	Low income level	160,639	12,528	4,543	7,579	10,631	7,610	6,974
162	Percent of all families	7.3	10.8	4.2	6.6	8.9	6.7	6.3
163	Percent with female heads	38.8	54.2	32.8	37.2	30.2	40.3	37.3
	Persons[2] below—							
164	Low income level	820,058	61,195	32,302	40,818	51,315	40,672	38,828
165	Percent related children under 18 years	37.1	41.9	24.8	32.5	35.1	38.9	33.3
166	Percent 65 years and over	21.1	15.8	12.7	22.6	27.8	23.4	18.2
167	Number of unrelated individuals	223,520	13,605	16,038	13,841	13,341	11,420	13,478

[1] 14 years old and over.
[2] Excludes inmates of institutions, members of the Armed Forces living in barracks, college students in dormitories, and unrelated individuals under 14 years.

Item No.	Item	State total	1st	2d	3d	4th	5th	6th
	CENSUS OF POPULATION, 1970—Con.							
	VETERAN STATUS							
168	Civilian males, 18 years old and over	2,667,599	141,785	145,702	142,380	141,197	136,897	149,308
169	Veterans	1,192,027	59,015	60,329	64,320	60,203	63,005	60,816
170	Percent of total	44.7	41.6	41.4	45.2	42.6	46.0	40.7
171	Vietnam	186,013	9,528	10,076	10,379	9,209	10,072	11,255
172	Korea	230,203	12,367	13,002	12,905	11,147	12,097	11,435
173	World War II	538,914	26,800	25,426	28,418	27,325	27,707	25,279
174	World War I and other service	236,897	10,320	11,825	12,618	12,522	13,129	12,847
	EMPLOYMENT STATUS							
175	Total labor force, 16 years old and over	3,472,494	197,663	189,242	190,290	186,398	186,768	191,895
176	Armed Forces	17,148	235	356	324	122	233	340
177	Civilian	3,455,346	197,428	188,886	189,966	186,276	186,535	191,555
178	Employed	3,252,830	183,086	180,154	180,865	175,696	175,482	181,301
179	Unemployed	202,516	14,342	8,732	9,101	10,580	11,053	10,254
180	Percent of civilian labor force	5.9	7.3	4.6	4.8	5.7	5.9	5.4
181	Male civilian, 16 years old and over	2,209,035	114,071	118,109	117,516	117,796	115,721	118,471
182	Employed	2,089,004	106,169	113,118	112,218	112,330	109,418	112,010
183	Unemployed	120,031	7,902	4,991	5,298	5,466	6,303	6,461
184	Female civilian, 16 years old and over	1,246,311	83,357	70,777	72,450	68,480	70,814	73,084
185	Employed	1,163,826	76,917	67,036	68,647	63,366	66,064	69,291
186	Unemployed	82,485	6,440	3,741	3,803	5,114	4,750	3,793
	CLASS OF WORKER							
187	Private wage and salary workers	2,604,319	143,964	132,090	139,660	141,266	145,613	127,739
188	Government workers	445,377	32,253	38,610	29,044	18,321	17,378	42,077
189	Federal	67,956	8,048	3,410	4,984	2,073	2,439	3,131
190	State	113,584	4,624	19,375	10,333	3,687	3,178	24,459
191	Local	263,837	19,581	15,825	13,727	12,561	11,761	14,487
192	Self employed workers	189,144	6,436	8,909	11,320	14,991	11,719	10,642
	INDUSTRY							
	Employed in—							
193	Manufacturing	1,168,540	63,711	55,021	63,109	75,653	57,377	48,822
194	Transportation, communications, and other public utilities	170,308	9,224	8,437	7,669	7,616	9,168	9,090
195	Construction	155,637	5,761	8,807	8,556	8,927	8,530	9,726
196	Agriculture, forestry, and fisheries	58,707	694	2,119	4,444	7,945	3,709	4,223
197	Mining	13,880	159	306	380	349	175	776
198	Wholesale and retail trade	632,596	29,418	31,122	33,631	30,871	40,479	34,186
199	Finance, insurance, and real estate	130,464	7,466	6,322	8,201	4,674	8,007	7,304
200	Business and repair services	83,538	5,449	4,389	3,710	3,292	5,530	4,306
201	Personal services	116,185	10,226	5,310	6,216	6,008	6,559	6,484
202	Professional and related services	576,344	37,707	52,030	36,102	24,857	29,594	43,697
203	Educational services	267,714	12,877	29,345	17,917	12,247	12,245	26,215
204	Public administration	124,954	12,052	4,943	7,710	4,661	5,207	11,487
	OCCUPATION							
	Male employed:							
205	White collar	743,177	29,700	51,597	40,743	32,393	41,410	44,927
206	Percent of total	35.6	28.0	45.6	36.3	28.8	37.8	40.1
207	Professional and technical workers	284,817	11,151	25,015	15,041	10,754	13,000	19,107
208	Managers and administrators	191,993	5,657	11,741	10,771	10,407	11,358	10,842
209	Salesworkers	125,944	4,229	7,370	7,503	5,326	9,562	7,291
210	Clerical workers	140,423	8,663	7,471	7,428	5,906	7,490	7,687
211	Blue collar	1,140,516	64,977	51,169	58,881	65,987	56,389	53,131
212	Craftsmen and foremen	479,480	17,971	24,089	25,036	26,569	24,326	22,621
213	Operatives	541,887	39,166	21,746	27,848	32,765	25,764	25,206
214	Nonfarm laborers	119,149	7,840	5,334	5,997	6,653	6,299	5,304
215	Service workers	162,798	11,260	9,081	9,513	7,518	8,732	10,646
216	Farmworkers	42,513	231	1,270	3,081	6,432	2,890	3,307
	Female employed:							
217	White collar	716,899	45,210	44,569	42,007	32,283	39,110	45,791
218	Percent of total	61.6	58.8	66.5	61.2	50.9	59.2	66.1
219	Professional and technical workers	177,075	12,054	14,895	10,716	8,312	9,421	11,918
220	Managers and administrators	35,388	2,060	1,900	2,044	1,928	1,897	2,141
221	Salesworkers	94,736	4,149	4,957	4,964	4,131	5,696	5,372
222	Clerical workers	409,700	26,947	22,817	24,283	17,912	22,096	26,360
223	Blue collar	186,092	11,333	7,817	11,432	17,272	13,874	8,880
224	Operatives	153,944	9,310	6,496	9,808	14,594	11,662	7,359
225	Service workers	255,628	20,180	14,373	14,624	13,115	12,901	14,344
226	Private household	30,740	3,736	1,226	1,557	1,747	1,571	1,560
227	Farmworkers	5,207	194	277	584	697	178	274
	MEANS OF TRANSPORTATION TO WORK							
228	Workers using private automobile	2,703,152	129,722	150,306	153,564	146,080	148,152	148,852
229	Workers using public transport	146,800	34,767	3,012	3,065	618	4,352	3,104
	MIGRATION							
230	Persons 5 years old and over, 1970[1]	8,071,306	425,862	425,551	426,568	425,454	424,801	425,653
	Residence in 1965:							
231	Same house as in 1970 (nonmovers)	4,463,565	208,673	203,756	220,165	236,925	238,112	200,855
232	Different house, same State	2,676,850	151,087	147,458	150,408	130,806	146,699	164,573
233	Different State or abroad	563,914	33,461	53,384	29,564	40,206	24,454	37,192

[1] Includes persons who moved, residence in 1965 not reported.

Item No.	Item	State total	1st	2d	3d	4th	5th	6th
	CENSUS OF HOUSING, 1970							
234	All housing units (incl. seasonal and migratory)	2,954,451	157,416	134,952	149,257	173,435	150,111	148,342
235	All year-round units	2,845,448	157,391	134,414	146,733	158,047	148,107	144,952
236	Urban	2,079,439	157,391	104,802	89,049	55,948	115,417	99,544
237	Rural nonfarm	688,694	-	26,360	50,588	89,542	28,694	40,044
238	Rural farm	77,315	-	3,252	7,096	12,557	3,996	5,364
239	Metropolitan (SMSA)	2,116,311	157,391	134,413	88,817	-	131,162	133,128
240	Urban	1,868,237	157,391	108,245	60,976	(X)	110,970	100,095
241	Central cities	849,861	143,859	32,462	27,539	(X)	68,100	60,711
242	Outside central cities	1,018,376	13,532	75,783	33,437	(X)	42,870	39,384
243	Rural	248,074	-	26,168	27,841	(X)	20,192	33,033
244	Nonmetropolitan	729,137	-	-	57,916	158,047	16,945	11,823
245	Occupied units	2,653,055	149,852	130,224	139,994	143,327	139,635	137,843
246	White	2,364,808	53,421	124,287	133,596	135,229	132,865	131,851
247	Negro	277,335	95,673	5,074	5,968	7,636	6,267	5,331
248	Owner-occupied units	1,974,731	92,449	91,068	106,640	110,381	106,590	97,761
249	Percent of all occupied	74.4	61.7	69.9	76.2	77.0	76.3	70.9
250	White	1,820,948	33,470	88,230	102,972	105,538	103,180	94,690
251	Negro	148,126	58,591	2,526	3,418	4,629	3,153	2,782
252	Renter-occupied units	678,324	57,403	39,156	33,354	32,946	33,045	40,082
253	White	543,860	19,951	36,057	30,624	29,691	29,685	37,161
254	Negro	129,209	37,082	2,548	2,550	3,007	3,114	2,549
	Year-round units—							
255	With 1 and 2 rooms	106,820	6,213	6,020	3,938	4,717	3,180	5,118
256	With 3 and 4 rooms	688,539	35,184	33,006	36,798	39,202	32,161	40,718
257	With 5 and 6 rooms	1,472,778	88,270	65,531	69,547	73,943	75,224	66,933
258	With 7 rooms or more	577,311	27,724	29,855	36,451	40,185	37,543	32,183
259	Median number of rooms	5.3	5.3	5.3	5.4	5.4	5.5	5.2
260	With 1 unit in structure	2,160,483	84,969	98,242	116,767	131,619	113,360	107,148
261	With 2-4 units in structure	339,347	45,064	12,229	15,222	13,034	21,863	15,860
262	With 5-49 units in structure	222,277	21,373	19,877	8,921	5,174	7,185	14,875
263	With 50 or more units in structure	48,329	5,889	1,879	651	590	1,140	1,638
264	Mobile home or trailer	75,012	96	2,187	5,172	7,630	4,560	5,431
	In structure built—							
265	1960 to March 1970	613,988	4,820	47,845	34,225	31,493	31,792	36,956
266	1950 to 1959	623,100	15,393	35,141	29,150	26,931	29,275	28,002
267	1940 to 1949	418,120	36,329	15,201	16,772	16,191	15,925	17,066
268	1939 and earlier	1,190,240	100,849	36,228	66,586	83,432	71,115	62,927
269	With 1-1½ bathrooms	2,406,753	140,472	111,189	123,992	133,864	127,612	122,687
270	With 2 or more bathrooms	297,846	14,022	19,200	15,922	14,065	15,223	15,392
271	With other bathroom arrangement or none	140,480	2,921	4,000	6,804	10,013	5,258	6,858
	Occupied units—							
272	With all plumbing facilities	2,575,178	147,862	127,302	135,696	137,361	136,261	133,473
273	1 or more persons per room	187,699	10,186	8,958	7,159	8,752	8,016	8,229
274	Lacking some or all plumbing facilities	77,877	1,990	2,922	4,298	5,966	3,374	4,370
275	Percent of occupied units	2.9	1.3	2.2	3.1	4.2	2.4	3.2
	Persons per unit:							
276	1 person	413,000	30,150	16,645	21,388	22,413	23,057	21,745
277	2-3 persons	1,198,049	70,096	58,651	64,454	67,027	61,573	64,671
278	4-5 persons	710,592	32,084	39,255	38,926	37,580	36,882	36,354
279	6 persons or more	331,414	17,521	15,671	15,226	16,306	18,123	15,073
280	Median	2.9	2.5	3.1	2.8	2.8	2.8	2.8
	Persons per room:							
281	1.00 or less	2,456,970	139,540	120,900	132,364	133,720	131,352	129,166
282	More than 1.00	196,085	10,311	9,324	7,630	9,606	8,284	8,677
	Automobiles available:							
283	1 per household	1,296,177	73,868	59,834	70,076	76,162	68,532	70,059
284	2 or more per household	1,034,289	37,174	61,604	57,276	52,265	55,238	55,097
	Value:							
285	Specified owner-occupied units	1,623,535	72,562	79,427	85,326	78,767	88,985	78,832
286	Less than $5,000	43,629	743	714	2,473	3,289	1,923	1,407
287	$5,000-$9,999	213,729	8,000	3,456	15,852	18,876	14,699	10,831
288	$10,000-$14,999	354,595	25,131	8,751	22,356	22,169	25,051	19,280
289	$15,000-$19,999	385,673	24,027	14,662	17,488	15,616	21,268	17,966
290	$20,000-$24,999	266,046	9,079	17,346	11,177	8,759	12,001	12,344
291	$25,000-$34,999	222,372	4,111	20,814	10,533	6,820	9,393	10,616
292	$35,000-$49,999	95,180	1,039	10,583	4,105	2,342	3,324	4,736
293	$50,000 or more	42,311	432	3,101	1,340	896	1,326	1,652
294	Median value	$17,591	$15,501	$23,497	$15,566	$13,883	$15,663	$17,198
	Gross monthly rent:							
295	Specified renter-occupied units	610,600	55,421	36,554	29,372	25,933	29,957	36,489
296	Less than $40	8,453	169	139	206	853	362	214
297	$40-$59	30,835	1,074	612	1,038	1,596	1,697	1,099
298	$60-$79	75,791	7,218	1,477	2,915	3,778	4,651	2,360
299	$80-$99	111,109	16,476	2,815	5,259	5,613	6,729	4,148
300	$100-$149	217,877	24,426	11,640	12,242	10,537	11,282	15,471
301	$150-$199	119,256	5,056	13,085	5,982	3,027	4,084	9,582
302	$200 or more	47,279	1,002	6,786	1,730	529	1,152	3,615
303	Median rent	$118	$106	$156	$122	$105	$107	$134

- Represents zero. X Not applicable.

Item No.	Item	7th	8th	9th	10th	11th	12th	13th
	ELECTIONS*							
1	Vote cast for Representative, 1970	134,621	134,241	147,066	135,466	153,525	126,745	119,621
2	Democratic Party	39,859	50,217	52,291	49,383	58,603	78,457	100,237
3	Republican Party	92,690	83,902	94,077	85,970	94,922	47,683	19,311
4	Percent for party with most votes	68.9	62.5	64.0	63.5	61.8	61.9	83.8
5	Vote cast for Representative, 1968	163,517	157,917	[1]167,744	[1]155,328	177,897	142,663	138,753
6	Democratic Party	65,685	53,243	[1]54,600	[1]47,759	71,220	80,753	120,676
7	Republican Party	97,832	104,674	[1]113,144	[1]107,569	106,677	61,513	18,069
8	Percent for party with most votes	59.8	66.3	[1]67.5	[1]69.3	60.0	56.6	87.0
9	Vote cast for Representative, 1966	125,236	125,497	139,478	[1]125,450	[1]150,290	103,634	107,618
10	Democratic Party	57,988	42,717	46,156	[1]38,064	[1]69,740	52,105	88,701
11	Republican Party	67,248	82,780	93,322	[1]87,386	[1]80,550	51,529	18,917
12	Percent for party with most votes	53.7	66.0	66.9	[1]69.7	[1]53.6	50.3	82.4
13	Vote cast for President, 1968	171,039	167,693	180,157	166,256	185,374	158,086	156,175
14	Democratic Party	77,858	65,863	61,457	55,600	85,510	75,674	127,178
15	Republican Party	67,184	87,500	102,528	96,386	88,694	61,859	18,192
16	American Independent Party	25,630	14,012	15,814	13,974	10,940	20,093	9,780
17	Percent for party with most votes	45.5	52.2	56.9	58.0	47.8	47.9	81.4
	CENSUS OF POPULATION, 1970							
18	Total population, 1970	466,287	467,206	467,245	467,547	467,547	467,543	465,076
19	Percent of State total	5.3	5.3	5.3	5.3	5.3	5.3	5.2
20	Total population, 1960	391,120	417,033	411,538	393,601	442,289	368,273	576,902
21	Percent change, 1960 to 1970	19.2	12.0	13.5	18.7	5.7	27.0	-19.4
	Average population per district, 1970	(X)	(X)	(X)	(X)	(X)	(X)	(X)
22	Population above (+) or below (–) average	-823	+96	+135	+437	+437	+433	-2,034
23	Percent above (+) or below (–) average	-0.1761	+0.0205	+0.0289	+0.0935	+0.0935	+0.0926	-0.4354
24	Land area ... sq. mi.	929	3,894	5,642	9,304	23,000	1,263	34
25	Population per square mile, 1970	501.9	120.0	82.8	50.3	20.3	370.2	13,678.7
	SEX AND RESIDENCE							
26	Male	229,112	229,067	228,961	230,609	235,581	230,595	226,974
27	Female	237,177	238,141	238,282	236,940	231,964	236,949	238,107
28	Urban	343,642	244,318	206,320	155,470	207,037	348,373	465,076
29	Percent of total population	73.7	52.3	44.2	33.3	44.3	74.5	100.0
30	Rural nonfarm	113,456	180,087	230,660	262,641	240,442	109,947	-
31	Rural farm	9,189	42,802	30,265	49,436	20,068	9,224	-
32	Metropolitan (SMSA)	456,943	351,946	285,675	52,125	-	343,996	465,076
33	Percent of total population	98.0	75.3	61.1	11.1	(X)	73.6	100.0
34	Urban	361,235	244,406	180,266	9,539	(X)	299,513	465,076
35	Central cities	193,459	141,228	61,950	-	(X)	-	465,076
36	Outside central cities	167,776	103,178	118,316	9,539	(X)	299,513	-
37	Rural	95,708	107,540	105,409	42,586	(X)	44,483	-
38	Nonmetropolitan	9,344	115,260	181,571	415,421	467,547	123,547	-
	RACE AND NATIVITY							
39	White	404,391	437,979	444,723	464,468	460,198	456,248	154,903
40	Negro	60,482	28,186	20,170	1,263	3,181	10,094	305,862
41	Percent of total population	13.0	6.0	4.3	0.3	0.7	2.2	65.8
50A	Persons of Spanish heritage	6,311	14,248	7,560	4,722	1,898	3,533	9,744
50B	Percent of total population	1.4	3.0	1.6	1.0	0.4	0.8	2.1
60	Total foreign stock	57,332	73,447	69,178	50,508	106,984	109,990	57,390
61	Percent of total population	12.3	15.7	14.8	10.8	22.9	23.5	12.3
62	Foreign born	12,999	10,963	11,841	8,082	16,641	25,699	23,338
63	Native of foreign or mixed parentage	44,333	62,484	57,337	42,426	90,343	84,291	34,052
	Country of origin of foreign stock:							
70A	Austria	1,376	2,096	1,497	1,366	2,643	2,810	1,107
70B	Canada	15,585	18,247	7,423	14,235	22,574	31,352	9,799
70C	Czechoslovakia	2,623	1,316	1,827	3,137	1,774	1,352	953
70E	Finland	565	198	1,034	483	21,555	561	321
70G	Germany	5,740	15,186	9,346	8,665	10,554	14,215	5,205
70I	Hungary	2,498	1,920	973	1,252	746	1,684	639
70J	Ireland	816	1,087	928	728	1,463	1,802	1,404
70K	Italy	1,620	1,583	1,308	782	6,955	12,801	4,281
70M	Netherlands	450	777	19,419	1,709	684	1,053	315
70O	Poland	4,406	9,621	4,711	2,296	6,890	10,397	8,924
70R	Sweden	962	674	3,886	1,955	8,909	917	447
70T	United Kingdom	7,459	5,377	3,594	4,242	7,592	9,332	3,719
70U	U.S.S.R	2,410	3,692	595	1,134	1,303	2,310	1,309
70V	Yugoslavia	1,014	716	486	621	2,286	1,906	1,558
	Mother tongue (other than English):							
80A	French	3,722	4,729	2,036	2,081	12,271	5,741	3,323
80B	German	9,988	29,828	9,890	13,255	13,513	20,056	6,646
80C	Hungarian	2,399	1,495	665	997	469	1,023	477
80D	Italian	1,501	1,277	947	753	6,681	12,773	4,062
80E	Polish	5,608	16,726	6,615	3,172	11,395	15,728	11,513
80G	Spanish	4,288	11,681	6,037	3,127	1,120	2,063	7,779
80H	Swedish	721	373	2,841	1,318	8,553	595	258
80I	Yiddish	852	155	122	55	151	233	532

– Represents zero. X Not applicable.
* Data for congressional districts reflect party vote for Representatives; not necessarily comparable as vote cast for individual candidates. See text.
[1] Estimated.

Item No.	Item	7th	8th	9th	10th	11th	12th	13th
	CENSUS OF POPULATION, 1970—Con.							
	AGE							
100	Under 5 years	47,517	45,391	42,124	43,206	37,508	45,950	46,203
101	5-13 years	99,157	96,058	96,331	91,363	88,855	99,043	80,689
102	14-15 years	21,744	21,099	22,335	20,621	21,095	21,632	18,765
103	16-17 years	19,574	19,779	20,557	19,212	19,765	19,292	17,402
104	18-20 years	22,102	21,706	21,708	29,715	24,625	21,071	24,319
105	21-24 years	27,596	25,599	24,086	28,868	25,549	27,033	30,927
106	25-34 years	60,436	56,823	53,820	54,943	48,535	59,409	50,672
107	35-44 years	56,765	50,161	50,335	48,307	47,521	57,139	47,197
108	45-54 years	47,485	50,062	50,106	47,528	50,456	51,668	51,737
109	55-61 years	24,309	29,664	30,444	28,758	35,489	25,869	31,873
110	62-64 years	8,853	10,236	11,116	10,739	13,768	8,423	12,109
111	65 years and over	30,751	40,630	44,281	44,289	54,379	31,015	53,188
112	18 years and over	278,297	284,881	285,896	293,147	300,322	281,627	302,022
113	White	245,249	269,567	273,757	291,117	296,007	275,267	119,252
114	Negro	32,104	14,615	10,832	945	2,103	5,620	179,646
115	18 years and over, Spanish heritage	3,055	6,810	3,598	2,388	1,134	1,743	5,445
116	Median age, total population ..... years	24.4	25.7	26.2	25.2	28.4	25.0	27.8
117	Median age, voting age population ..... years	40.1	42.6	43.6	41.9	45.8	40.8	44.6
	HOUSEHOLDS AND FAMILIES							
118	Number of households	135,416	135,743	139,080	137,292	142,847	133,120	158,346
119	Number of families	114,591	113,775	116,759	114,542	116,330	115,366	100,511
120	Number of unrelated individuals	27,471	27,904	29,283	41,430	43,350	23,648	77,627
121	Population in group quarters	3,878	8,707	5,718	17,469	17,773	3,383	13,765
122	Inmates of institutions	2,180	7,098	2,786	5,482	5,296	1,554	7,839
	MARITAL STATUS							
123	Male, 18 years old and over	133,766	135,996	136,518	141,268	150,230	135,544	144,843
124	Married (excludes separated)	103,317	103,170	106,962	106,301	106,565	106,774	74,447
125	Widowed	3,562	4,069	4,582	4,336	5,735	3,381	9,984
126	Divorced	4,699	3,575	3,371	2,983	3,769	3,651	11,026
127	Single	20,164	23,660	20,269	26,669	33,011	20,593	39,610
128	Female, 18 years old and over	144,526	148,884	149,377	151,878	150,091	146,081	157,178
129	Married (excludes separated)	103,554	103,152	106,487	106,241	105,180	107,107	73,131
130	Widowed	15,326	18,799	18,713	17,646	21,722	15,464	27,487
131	Divorced	7,118	5,065	4,814	4,907	4,034	5,567	12,253
132	Single	14,951	19,266	17,110	21,423	17,817	16,260	29,229
	EDUCATION							
133	Public school enrollment (ages 3-34)	128,411	115,452	120,173	119,003	116,808	120,720	102,532
134	Percent Negro	15.7	8.2	5.6	0.1	0.6	2.6	82.9
135	Nursery and kindergarten	11,690	9,811	9,525	9,915	9,259	11,007	8,583
136	Elementary (grades 1-8)	81,025	71,276	76,306	74,482	71,285	75,322	66,235
137	Secondary (grades 9-12)	35,696	34,365	34,342	34,606	36,264	34,391	27,714
138	Private school enrollment	12,541	19,408	17,949	9,901	11,826	18,716	10,025
139	Elementary (grades 1-8)	8,695	14,332	11,687	6,985	9,108	13,536	6,004
140	Secondary (grades 9-12)	2,790	3,677	4,790	1,765	2,131	3,616	3,159
141	College enrollment	10,709	7,335	10,144	22,708	14,614	10,346	9,201
142	Persons 25 years old and over	228,594	237,576	240,103	234,565	250,148	233,522	246,776
143	Completed 5 years of school or less	9,523	12,506	9,475	8,133	13,940	8,720	34,924
144	Completed 8 years of school	28,949	41,602	46,502	42,508	42,976	30,182	34,816
145	Completed 4 years of high school or more	118,958	116,952	115,559	124,008	126,260	128,583	78,125
146	Completed 4 years of college or more	16,575	15,310	16,746	21,317	17,850	17,260	10,834
147	Median years of school completed	12.1	11.9	11.8	12.1	12.0	12.1	10.0
	INCOME IN 1969							
	Families with income of—							
148	Less than $3,000	7,386	9,806	10,167	12,199	15,840	6,384	18,687
149	$3,000-$4,999	6,921	8,771	10,336	11,087	14,861	6,677	13,013
150	$5,000-$6,999	9,350	10,625	13,498	14,390	18,234	7,590	12,722
151	$7,000-$9,999	23,646	25,434	29,546	25,492	29,363	20,458	22,181
152	$10,000-$14,999	36,794	35,240	34,784	32,142	26,019	38,864	21,310
153	$15,000-$24,999	25,690	19,807	15,324	16,028	9,977	29,623	10,544
154	$25,000 or more	4,795	4,092	3,103	3,204	1,935	5,769	2,055
155	Percent families with $15,000 or more	26.6	21.0	15.8	16.8	10.2	30.7	12.5
156	Median family income	$11,207	$10,270	$9,474	$9,299	$7,884	$12,003	$7,770
157	White	$11,516	$10,401	$9,563	$9,303	$7,906	$12,067	$8,727
158	Negro	$8,954	$7,879	$6,875	$7,438	$6,281	$8,464	$7,259
159	Unrelated individuals, median income[1]	$3,777	$2,637	$2,078	$1,722	$1,833	$3,101	$2,815
160	Per capita income, all persons	$3,265	$2,952	$2,787	$2,726	$2,399	$3,403	$2,540
	Families below—							
161	Low income level	7,753	9,508	9,847	11,068	14,584	6,184	21,297
162	Percent of all families	6.8	8.4	8.4	9.7	12.5	5.4	21.2
163	Percent with female heads	47.0	33.1	29.8	21.0	23.2	33.9	60.0
	Persons[2] below—							
164	Low income level	38,808	46,263	48,291	53,380	67,209	30,281	117,955
165	Percent related children under 18 years	44.2	37.9	37.0	31.4	33.0	36.5	44.6
166	Percent 65 years and over	16.0	23.2	25.9	25.9	26.6	21.9	14.3
167	Number of unrelated individuals	8,261	10,764	11,706	14,947	16,630	7,822	29,766

[1] 14 years old and over.
[2] Excludes inmates of institutions, members of the Armed Forces living in barracks, college students in dormitories, and unrelated individuals under 14 years.

Item No.	Item	7th	8th	9th	10th	11th	12th	13th
	CENSUS OF POPULATION, 1970—Con.							
	VETERAN STATUS							
168	Civilian males, 18 years old and over	133,609	135,642	136,164	141,063	140,070	133,353	144,531
169	Veterans	62,261	57,043	59,121	56,193	60,682	65,014	55,721
170	Percent of total	46.6	42.1	43.4	39.8	43.3	48.8	38.6
171	Vietnam	9,608	8,966	8,951	9,455	8,082	10,717	9,082
172	Korea	13,376	11,230	11,261	11,134	10,470	13,355	9,750
173	World War II	27,551	24,773	26,023	23,571	29,043	28,466	26,522
174	World War I and other service	11,726	12,074	12,886	12,033	13,087	12,476	10,367
	EMPLOYMENT STATUS							
175	Total labor force, 16 years old and over	175,711	171,146	177,484	170,932	162,588	179,015	167,561
176	Armed Forces	162	362	364	210	10,310	2,293	318
177	Civilian	175,549	170,784	177,120	170,722	152,278	176,722	167,243
178	Employed	166,284	160,917	165,665	158,926	138,339	166,621	149,503
179	Unemployed	9,265	9,867	11,455	11,796	13,939	10,101	17,740
180	Percent of civilian labor force	5.3	5.8	6.5	6.9	9.2	5.7	10.6
181	Male civilian, 16 years old and over	115,427	112,412	113,535	108,795	99,208	118,244	102,877
182	Employed	110,730	106,675	107,125	101,515	89,768	112,069	92,223
183	Unemployed	4,697	5,737	6,410	7,280	9,440	6,175	10,654
184	Female civilian, 16 years old and over	60,122	58,372	63,585	61,927	53,070	58,478	64,366
185	Employed	55,554	54,242	58,540	57,411	48,571	54,552	57,280
186	Unemployed	4,568	4,130	5,045	4,516	4,499	3,926	7,086
	CLASS OF WORKER							
187	Private wage and salary workers	140,234	127,468	131,137	117,943	94,442	138,354	125,445
188	Government workers	18,590	18,850	19,733	24,855	29,456	18,503	19,269
189	Federal	1,782	2,435	2,853	2,385	5,776	4,227	4,881
190	State	2,097	4,074	3,228	10,012	8,832	1,821	3,309
191	Local	14,711	12,341	13,652	12,458	14,848	12,455	11,079
192	Self employed workers	6,961	13,499	13,801	14,811	13,098	8,972	4,445
	INDUSTRY							
	Employed in—							
193	Manufacturing	77,027	60,355	65,505	52,258	25,976	63,442	56,237
194	Transportation, communications, and other public utilities	6,204	8,603	8,279	7,583	8,840	10,099	7,961
195	Construction	6,465	8,146	9,368	9,650	8,968	9,384	4,871
196	Agriculture, forestry, and fisheries	1,368	7,245	6,816	7,558	4,657	2,518	610
197	Mining	130	249	406	730	8,382	248	166
198	Wholesale and retail trade	29,893	31,462	30,031	30,152	30,879	33,500	24,893
199	Finance, insurance, and real estate	5,087	5,310	4,282	4,499	4,082	6,463	5,801
200	Business and repair services	3,053	2,639	3,003	2,403	2,310	4,110	5,274
201	Personal services	5,222	5,288	6,188	6,488	7,148	4,698	11,121
202	Professional and related services	26,404	26,296	25,956	31,512	28,438	24,394	25,076
203	Educational services	12,538	10,659	12,287	16,596	14,552	11,373	7,351
204	Public administration	4,431	4,440	5,026	5,246	7,864	6,443	6,449
	OCCUPATION							
	Male employed:							
205	White collar	29,980	30,307	31,038	33,100	29,120	40,756	19,153
206	Percent of total	27.1	28.4	29.0	32.6	32.4	36.4	20.8
207	Professional and technical workers	11,404	10,303	10,826	12,976	9,805	15,557	6,500
208	Managers and administrators	7,027	8,653	9,201	9,525	9,788	10,701	3,450
209	Salesworkers	5,188	5,894	5,235	5,231	4,558	6,785	2,459
210	Clerical workers	6,361	5,457	5,776	5,368	4,969	7,713	6,744
211	Blue collar	72,275	63,088	63,715	54,378	48,844	61,916	61,544
212	Craftsmen and foremen	29,072	26,520	25,925	22,685	20,334	30,919	14,008
213	Operatives	36,582	30,623	30,932	25,618	21,508	25,786	39,006
214	Nonfarm laborers	6,621	5,945	6,858	6,075	7,002	5,211	8,530
215	Service workers	7,524	7,153	7,106	7,834	8,521	7,722	11,345
216	Farmworkers	950	6,127	5,267	6,203	3,283	1,675	178
	Female employed:							
217	White collar	31,998	31,585	30,117	31,643	27,965	34,943	28,654
218	Percent of total	57.6	58.2	51.4	55.1	57.6	64.1	50.0
219	Professional and technical workers	8,223	8,114	7,983	9,018	7,625	7,728	6,599
220	Managers and administrators	1,484	1,737	1,516	1,580	2,073	1,709	1,489
221	Salesworkers	4,863	4,960	4,185	4,026	4,194	5,354	3,009
222	Clerical workers	17,428	16,774	16,433	17,019	14,073	20,152	17,557
223	Blue collar	10,948	8,477	13,344	10,153	5,952	8,489	9,787
224	Operatives	9,482	7,001	11,036	8,396	4,504	7,208	7,908
225	Service workers	12,500	13,666	14,363	15,090	14,314	10,865	18,744
226	Private household	1,382	1,433	1,757	2,070	1,648	885	4,341
227	Farmworkers	108	515	715	525	339	255	98
	MEANS OF TRANSPORTATION TO WORK							
228	Workers using private automobile	146,529	134,431	141,269	128,973	113,702	149,410	84,915
229	Workers using public transport	2,427	1,386	1,010	470	2,118	2,399	40,710
	MIGRATION							
230	Persons 5 years old and over, 1970[1]	418,854	421,722	425,089	424,338	430,073	421,720	418,703
	Residence in 1965:							
231	Same house as in 1970 (nonmovers)	227,503	252,508	250,529	231,302	251,191	238,015	195,768
232	Different house, same State	147,900	138,812	133,941	155,692	122,174	141,008	148,721
233	Different State or abroad	24,245	15,347	21,964	19,298	42,794	24,344	36,909

[1] Includes persons who moved, residence in 1965 not reported.

Item No.	Item	7th	8th	9th	10th	11th	12th	13th
	CENSUS OF HOUSING, 1970							
234	All housing units (incl. seasonal and migratory)	141,703	150,826	172,364	188,924	208,776	142,351	177,573
235	All year-round units	141,130	145,333	155,646	166,203	173,748	140,103	177,523
236	Urban	107,004	77,068	66,875	47,281	66,855	102,479	177,523
237	Rural nonfarm	31,642	56,679	80,885	104,939	101,764	35,128	-
238	Rural farm	2,484	11,586	7,886	13,983	5,129	2,496	-
239	Metropolitan (SMSA)	138,517	106,487	86,536	14,954	-	98,092	177,523
240	Urban	111,931	76,170	56,600	2,988	(X)	85,663	177,523
241	Central cities	64,254	46,368	21,439	-	(X)	-	177,523
242	Outside central cities	47,677	29,802	35,161	2,988	(X)	85,663	-
243	Rural	26,586	30,317	29,936	11,966	(X)	12,429	-
244	Nonmetropolitan	2,613	38,845	69,109	151,249	173,749	42,010	-
245	Occupied units	135,520	135,534	138,596	136,855	142,166	132,748	157,539
246	White	119,380	128,390	132,743	136,179	140,784	129,939	65,621
247	Negro	15,757	6,849	5,303	256	530	2,539	90,444
248	Owner-occupied units	105,534	107,876	112,976	110,216	109,728	106,498	56,357
249	Percent of all occupied	77.9	79.6	81.5	80.5	77.2	80.2	35.8
250	White	95,646	103,863	109,131	109,804	109,301	104,789	21,657
251	Negro	9,695	3,831	3,499	133	58	1,518	34,376
252	Renter-occupied units	29,986	27,658	25,620	26,639	32,438	26,250	101,182
253	White	23,734	24,527	23,612	26,375	31,483	25,150	43,964
254	Negro	6,062	3,018	1,804	123	472	1,021	56,068
	Year-round units–							
255	With 1 and 2 rooms	3,266	3,841	5,216	7,805	9,570	2,906	28,664
256	With 3 and 4 rooms	35,326	33,283	40,267	48,465	51,230	29,475	49,431
257	With 5 and 6 rooms	76,529	72,451	75,975	71,380	80,969	80,910	74,099
258	With 7 rooms or more	26,009	35,755	34,187	38,553	31,979	26,812	25,331
259	Median number of rooms	5.2	5.4	5.3	5.2	5.1	5.3	4.8
260	With 1 unit in structure	114,287	120,524	133,612	140,964	145,232	116,721	52,728
261	With 2-4 units in structure	13,425	13,659	12,124	9,617	15,798	8,963	58,259
262	With 5-49 units in structure	7,647	4,151	3,887	4,827	5,164	10,221	43,318
263	With 50 or more units in structure	1,130	1,256	534	518	729	977	22,835
264	Mobile home or trailer	4,640	5,742	5,488	10,279	6,825	3,219	384
	In structure built–							
265	1960 to March 1970	36,632	31,075	34,007	45,195	34,714	38,993	5,606
266	1950 to 1959	36,292	25,519	29,326	29,111	27,490	45,468	7,294
267	1940 to 1949	19,590	16,192	20,879	18,541	19,303	16,760	21,183
268	1939 and earlier	48,616	72,546	71,434	73,356	92,242	38,882	143,440
269	With 1-1½ bathrooms	123,502	123,862	130,355	133,328	136,409	120,535	152,961
270	With 2 or more bathrooms	12,987	12,829	13,142	12,694	10,683	14,453	11,326
271	With other bathroom arrangement or none	4,640	8,704	11,968	20,125	26,761	5,128	13,219
	Occupied units–							
272	With all plumbing facilities	132,410	130,348	132,822	128,717	130,293	129,843	148,769
273	1 or more persons per room	11,692	10,187	10,372	9,151	10,038	11,217	13,981
274	Lacking some or all plumbing facilities	3,110	5,186	5,774	8,138	11,873	2,905	8,770
275	Percent of occupied units	2.3	3.8	4.2	5.9	8.4	2.2	5.6
	Persons per unit:							
276	1 person	18,340	20,303	20,594	20,241	24,932	15,840	51,172
277	2-3 persons	59,266	58,882	61,823	62,527	65,844	57,479	61,148
278	4-5 persons	39,128	36,841	37,200	36,062	33,667	40,073	25,927
279	6 persons or more	18,786	19,507	18,978	18,024	17,723	19,357	19,290
280	Median	3.1	3.0	2.9	2.8	2.6	3.2	2.2
	Persons per room:							
281	1.00 or less	123,502	124,675	127,319	126,390	130,963	121,158	143,117
282	More than 1.00	12,018	10,859	11,276	10,465	11,203	11,589	14,422
	Automobiles available:							
283	1 per household	69,360	71,622	71,422	75,776	81,361	63,658	65,873
284	2 or more per household	53,891	50,286	54,515	49,434	43,857	60,568	18,093
	Value:							
285	Specified owner-occupied units	91,970	81,503	84,627	71,354	78,268	92,187	35,402
286	Less than $5,000	1,341	2,875	4,484	5,621	12,211	1,035	2,021
287	$5,000-$9,999	11,622	15,605	21,208	18,485	24,682	7,570	12,354
288	$10,000-$14,999	26,131	21,370	23,280	16,778	18,215	13,839	15,370
289	$15,000-$19,999	24,464	17,376	16,621	12,394	11,409	21,637	4,243
290	$20,000-$24,999	12,087	11,203	9,795	7,747	5,816	21,521	798
291	$25,000-$34,999	11,284	8,979	6,216	6,639	4,241	17,642	444
292	$35,000-$49,999	3,904	2,994	2,175	2,739	1,210	6,892	110
293	$50,000 or more	1,137	1,101	848	951	484	2,051	62
294	Median value	$16,408	$15,259	$13,570	$13,448	$10,615	$20,468	$11,082
	Gross monthly rent:							
295	Specified renter-occupied units	27,466	22,781	20,534	20,034	23,474	22,547	98,005
296	Less than $40	172	295	353	397	1,373	199	2,249
297	$40-$59	649	1,450	1,634	1,234	3,385	691	10,005
298	$60-$79	1,831	3,012	4,204	2,800	4,951	1,435	24,275
299	$80-$99	3,487	4,325	5,227	4,113	5,205	2,479	27,164
300	$100-$149	13,221	8,970	6,998	7,756	6,920	8,042	27,667
301	$150-$199	6,741	3,979	1,799	2,728	1,442	7,237	4,024
302	$200 or more	1,365	750	319	1,006	198	2,464	2,621
303	Median rent	$129	$113	$96	$110	$88	$140	$89

- Represents zero. X Not applicable.

Item No.	Item	14th	15th	16th	17th	18th	19th
	ELECTIONS*						
1	Vote cast for Representative, 1970	139,945	108,910	151,391	145,154	133,675	133,344
2	Democratic Party	100,993	85,885	119,704	84,351	67,613	45,700
3	Republican Party	38,508	23,023	31,687	60,546	65,523	87,000
4	Percent for party with most votes	72.2	78.9	79.1	58.1	50.6	65.2
5	Vote cast for Representative, 1968	195,397	130,938	165,055	188,310	153,361	154,160
6	Democratic Party	127,125	91,872	121,984	112,213	78,864	52,837
7	Republican Party	68,045	39,035	42,722	75,625	73,807	101,115
8	Percent for party with most votes	65.1	70.2	73.9	59.6	51.4	65.6
9	Vote cast for Representative, 1966	155,490	90,892	133,388	145,240	104,407	118,013
10	Democratic Party	95,770	59,742	86,354	79,244	45,541	41,894
11	Republican Party	59,720	31,150	47,034	65,996	58,866	76,119
12	Percent for party with most votes	61.6	65.7	64.7	54.6	56.4	64.5
13	Vote cast for President, 1968	215,660	145,656	184,286	203,675	165,859	166,101
14	Democratic Party	117,906	79,439	110,387	101,819	89,485	61,150
15	Republican Party	69,970	41,959	49,774	79,749	58,586	86,378
16	American Independent Party	27,116	23,973	23,555	21,458	17,245	17,928
17	Percent for party with most votes	54.7	54.5	59.9	50.0	54.0	52.0
	CENSUS OF POPULATION, 1970						
18	Total population, 1970	467,603	466,608	467,168	467,544	465,916	467,540
19	Percent of State total	5.3	5.3	5.3	5.3	5.2	5.3
20	Total population, 1960	465,885	361,266	481,634	409,358	319,379	337,112
21	Percent change, 1960 to 1970	0.3	29.2	-3.0	14.2	45.9	38.7
	Average population per district, 1970	(X)	(X)	(X)	(X)	(X)	(X)
22	Population above (+) or below (–) average	+493	-502	+58	+434	-1,194	+430
23	Percent above (+) or below (–) average	+0.1055	-0.1074	+0.0124	+0.0929	-0.2556	+0.0920
24	Land area ... sq. mi.	60	338	80	102	123	868
25	Population per square mile, 1970	7,793.4	1,380.5	5,839.6	4,583.8	3,787.9	538.6
	SEX AND RESIDENCE						
26	Male	223,830	232,032	228,597	224,458	228,969	231,051
27	Female	243,775	234,577	238,569	243,083	236,950	236,483
28	Urban	467,603	422,178	467,168	464,890	465,916	361,012
29	Percent of total population	100.0	90.5	100.0	99.4	100.0	77.2
30	Rural nonfarm	-	42,349	-	2,636	-	103,531
31	Rural farm	-	2,081	-	18	-	2,997
32	Metropolitan (SMSA)	467,603	466,608	467,168	467,544	465,916	445,414
33	Percent of total population	100.0	100.0	100.0	100.0	100.0	95.3
34	Urban	467,603	429,719	467,168	466,535	465,916	379,049
35	Central cities	217,452	-	134,940	262,575	-	-
36	Outside central cities	250,151	429,719	332,228	203,960	465,916	379,049
37	Rural	-	36,889	-	1,009	-	66,365
38	Nonmetropolitan	-	-	-	-	-	22,127
	RACE AND NATIVITY						
39	White	452,340	440,667	425,438	455,932	459,706	441,736
40	Negro	13,879	24,009	39,561	9,431	4,590	24,042
41	Percent of total population	3.0	5.1	8.5	2.0	1.0	5.1
50A	Persons of Spanish heritage	3,294	5,608	14,716	4,930	3,580	7,073
50B	Percent of total population	0.7	1.2	3.2	1.1	0.8	1.5
60	Total foreign stock	171,810	90,970	143,689	157,272	134,661	78,614
61	Percent of total population	36.7	19.5	30.8	33.6	28.9	16.8
62	Foreign born	52,678	20,951	43,240	43,858	36,540	17,901
63	Native of foreign or mixed parentage	119,132	70,019	100,449	113,414	98,121	60,713
	Country of origin of foreign stock:						
70A	Austria	5,111	1,960	4,270	3,947	3,232	1,890
70B	Canada	26,298	23,602	24,499	38,514	33,033	24,189
70C	Czechoslovakia	2,929	1,684	2,799	2,581	2,261	907
70E	Finland	695	1,036	775	3,119	1,222	1,164
70G	Germany	18,861	7,367	9,584	11,894	11,056	7,470
70I	Hungary	2,248	3,251	9,545	3,207	2,643	1,420
70J	Ireland	2,067	1,602	2,567	3,610	2,059	1,653
70K	Italy	26,352	7,173	13,016	9,418	11,552	3,534
70M	Netherlands	1,228	358	369	724	1,013	1,101
70O	Poland	40,550	13,727	30,504	20,747	18,133	4,856
70R	Sweden	1,059	777	1,004	2,409	1,086	1,612
70T	United Kingdom	9,931	9,684	10,065	18,461	14,830	10,774
70U	U.S.S.R	4,629	2,317	4,344	11,879	10,213	3,342
70V	Yugoslavia	4,915	1,767	2,966	2,086	3,193	1,130
	Mother tongue (other than English):						
80A	French	6,137	4,768	5,668	5,595	6,404	4,060
80B	German	24,232	10,318	12,138	14,689	15,344	11,523
80C	Hungarian	1,288	3,749	10,057	2,604	1,958	1,104
80D	Italian	26,260	7,161	12,034	8,633	11,513	3,212
80E	Polish	53,785	20,050	39,263	21,995	22,032	6,194
80G	Spanish	1,704	2,717	10,172	2,684	1,693	4,774
80H	Swedish	824	533	700	1,515	794	1,419
80I	Yiddish	140	97	103	11,118	11,438	1,747

– Represents zero. X Not applicable.
* Data for congressional districts reflect party vote for Representatives; not necessarily comparable as vote cast for individual candidates. See text.

Item No.	Item	14th	15th	16th	17th	18th	19th
	CENSUS OF POPULATION, 1970 – Con.						
	AGE						
100	Under 5 years	34,114	48,957	36,461	35,944	45,832	43,874
101	5-13 years	76,014	104,025	82,221	81,956	95,393	98,812
102	14-15 years	18,792	21,524	20,423	20,449	19,400	22,098
103	16-17 years	18,437	18,279	19,768	19,867	17,632	20,661
104	18-20 years	21,240	20,486	24,153	21,942	18,836	21,157
105	21-24 years	26,873	29,018	27,613	25,037	27,086	25,013
106	25-34 years	47,432	66,829	48,707	49,846	69,612	57,478
107	35-44 years	49,923	61,399	53,318	53,162	58,343	59,654
108	45-54 years	67,186	48,998	66,893	65,870	53,108	55,129
109	55-61 years	40,483	20,850	34,913	35,421	26,050	25,813
110	62-64 years	13,521	6,123	11,364	11,877	7,759	8,334
111	65 years and over	53,590	20,121	41,332	46,170	26,868	29,511
112	18 years and over	320,248	273,824	308,293	309,325	287,662	282,089
113	White	310,726	258,450	284,041	303,169	283,849	268,060
114	Negro	8,528	14,229	22,805	4,772	2,738	12,916
115	18 years and over, Spanish heritage	1,775	2,840	8,142	2,554	1,988	3,624
116	Median age, total population ..... years	33.1	23.8	29.7	30.7	26.3	25.4
117	Median age, voting age population ..... years	47.2	38.4	45.1	45.7	39.9	41.3
	HOUSEHOLDS AND FAMILIES						
118	Number of households	150,496	126,983	145,144	144,195	136,503	132,001
119	Number of families	124,478	114,280	120,686	122,003	118,437	115,223
120	Number of unrelated individuals	31,723	17,175	31,407	27,861	23,523	24,652
121	Population in group quarters	2,168	4,194	2,020	4,023	1,489	7,497
122	Inmates of institutions	1,063	3,511	587	2,609	812	4,774
	MARITAL STATUS						
123	Male, 18 years old and over	148,760	133,478	147,783	143,736	137,843	135,778
124	Married (excludes separated)	110,616	106,553	107,151	110,995	109,927	107,097
125	Widowed	5,378	2,563	4,984	4,148	2,607	2,963
126	Divorced	4,171	3,699	5,289	3,479	3,688	3,922
127	Single	27,237	19,007	28,281	23,877	20,543	20,379
128	Female, 18 years old and over	171,487	140,345	160,508	165,591	149,818	146,312
129	Married (excludes separated)	110,537	106,270	105,814	111,459	109,761	107,025
130	Widowed	26,260	11,248	21,657	22,380	14,539	14,396
131	Divorced	7,257	5,424	7,882	7,029	6,207	6,344
132	Single	25,055	14,813	21,787	22,551	17,798	16,032
	EDUCATION						
133	Public school enrollment (ages 3-34)	82,066	126,620	100,714	95,354	118,734	128,576
134	Percent Negro	4.8	5.5	12.3	3.1	1.2	6.0
135	Nursery and kindergarten	7,346	11,466	7,963	8,226	11,099	10,969
136	Elementary (grades 1-8)	47,348	80,752	60,554	55,601	75,131	80,975
137	Secondary (grades 9-12)	27,372	34,402	32,197	31,527	32,504	36,632
138	Private school enrollment	32,761	17,124	21,787	28,416	15,921	14,898
139	Elementary (grades 1-8)	22,129	12,786	14,921	18,210	9,646	8,684
140	Secondary (grades 9-12)	8,839	3,278	5,606	7,802	3,872	3,672
141	College enrollment	14,296	10,451	12,378	15,996	14,931	12,920
142	Persons 25 years old and over	272,133	224,318	256,529	262,347	241,739	235,918
143	Completed 5 years of school or less	19,811	9,723	21,154	10,129	8,326	8,119
144	Completed 8 years of school	36,685	26,857	35,573	26,811	21,967	22,912
145	Completed 4 years of high school or more	133,657	116,032	116,520	160,568	151,879	146,262
146	Completed 4 years of college or more	23,572	14,831	17,361	33,461	29,884	38,296
147	Median years of school completed	11.9	12.1	11.4	12.3	12.3	12.4
	INCOME IN 1969						
	Families with income of–						
148	Less than $3,000	6,626	4,241	7,580	4,801	3,776	5,240
149	$3,000-$4,999	7,481	4,465	7,764	6,162	4,490	5,112
150	$5,000-$6,999	8,191	5,802	8,316	6,886	5,546	6,505
151	$7,000-$9,999	20,092	19,879	21,117	17,074	15,738	17,833
152	$10,000-$14,999	39,410	43,715	38,710	37,254	41,063	32,819
153	$15,000-$24,999	32,726	31,496	30,863	37,356	39,101	31,695
154	$25,000 or more	9,952	4,681	6,336	12,470	8,720	16,016
155	Percent families with $15,000 or more	34.3	31.7	30.8	40.8	40.4	41.4
156	Median family income	$12,394	$12,460	$11,800	$13,449	$13,627	$13,405
157	White	$12,493	$12,582	$12,004	$13,510	$13,661	$13,646
158	Negro	$9,171	$9,420	$8,959	$9,287	$8,279	$8,645
159	Unrelated individuals, median income[1]	$3,683	$5,387	$3,573	$4,280	$5,820	$3,552
160	Per capita income, all persons	$4,116	$3,429	$3,631	$4,297	$4,049	$4,388
	Families below–						
161	Low income level	5,561	4,555	7,417	4,213	3,557	5,242
162	Percent of all families	4.5	4.0	6.1	3.5	3.0	4.5
163	Percent with female heads	38.1	35.7	43.0	43.5	37.8	38.0
	Persons[2] below–						
164	Low income level	27,596	22,292	36,634	21,769	17,529	26,984
165	Percent related children under 18 years	29.3	42.9	36.5	33.7	37.3	39.8
166	Percent 65 years and over	31.9	14.1	22.7	27.9	20.2	16.9
167	Number of unrelated individuals	9,236	4,278	9,815	7,058	4,615	6,910

[1] 14 years old and over.
[2] Excludes inmates of institutions, members of the Armed Forces living in barracks, college students in dormitories, and unrelated individuals under 14 years.

Item No.	Item	14th	15th	16th	17th	18th	19th
	CENSUS OF POPULATION, 1970—Con.						
	VETERAN STATUS						
168	Civilian males, 18 years old and over	148,558	133,206	147,515	143,545	137,525	135,565
169	Veterans	67,513	69,052	68,391	68,565	67,651	67,128
170	Percent of total	45.4	51.8	46.4	47.8	49.2	49.5
171	Vietnam	10,185	11,335	11,100	8,892	10,418	8,702
172	Korea	10,615	15,685	11,090	11,455	14,253	13,570
173	World War II	33,695	28,449	34,690	35,062	28,538	31,587
174	World War I and other service	13,018	13,583	11,511	13,156	14,442	13,269
	EMPLOYMENT STATUS						
175	Total labor force, 16 years old and over	193,348	180,550	190,227	192,904	191,390	177,410
176	Armed Forces	206	278	274	207	318	239
177	Civilian	193,142	180,272	189,953	192,697	191,072	177,171
178	Employed	184,401	171,872	180,198	184,909	183,364	165,259
179	Unemployed	8,741	8,400	9,755	7,788	7,708	11,912
180	Percent of civilian labor force	4.5	4.7	5.1	4.0	4.0	6.7
181	Male civilian, 16 years old and over	122,933	121,132	123,471	123,660	126,410	119,234
182	Employed	117,795	116,531	117,663	119,095	121,745	110,787
183	Unemployed	5,138	4,601	5,808	4,565	4,665	8,447
184	Female civilian, 16 years old and over	70,209	59,140	66,482	69,037	64,662	57,937
185	Employed	66,606	55,341	62,535	65,814	61,619	54,472
186	Unemployed	3,603	3,799	3,947	3,223	3,043	3,465
	CLASS OF WORKER						
187	Private wage and salary workers	154,534	148,572	155,372	152,919	154,168	133,394
188	Government workers	20,644	17,269	18,411	21,157	19,925	21,064
189	Federal	3,789	2,936	2,669	2,888	4,166	2,095
190	State	2,166	2,389	1,582	2,325	1,936	4,164
191	Local	14,689	11,944	13,160	15,944	13,823	14,805
192	Self-employed workers	8,663	5,593	5,997	10,348	8,820	10,109
	INDUSTRY						
	Employed in—						
193	Manufacturing	69,923	72,466	75,928	56,512	68,220	61,001
194	Transportation, communications, and other public utilities	9,203	13,721	13,837	10,179	7,637	6,964
195	Construction	6,870	8,793	6,066	9,446	8,738	8,558
196	Agriculture, forestry, and fisheries	613	919	378	592	723	1,571
197	Mining	155	237	332	167	99	436
198	Wholesale and retail trade	38,431	32,711	34,579	44,723	40,314	31,302
199	Finance, insurance, and real estate	10,610	6,092	8,469	11,461	9,116	7,219
200	Business and repair services	6,051	4,389	5,047	6,990	6,470	5,121
201	Personal services	5,407	4,117	5,236	4,843	4,371	5,263
202	Professional and related services	26,791	23,093	22,958	30,709	29,611	31,124
203	Educational services	11,022	9,888	9,924	12,717	13,701	14,255
204	Public administration	8,791	4,427	6,188	7,845	6,625	5,138
	OCCUPATION						
	Male employed:						
205	White collar	45,975	36,984	37,189	58,042	58,480	52,221
206	Percent of total	39.0	31.7	31.6	48.7	48.0	47.1
207	Professional and technical workers	16,942	14,085	13,905	22,003	25,683	20,726
208	Managers and administrators	11,106	8,229	8,607	15,243	13,514	16,154
209	Salesworkers	8,110	5,865	4,993	11,156	10,620	8,555
210	Clerical workers	9,817	8,805	9,684	9,640	8,663	6,786
211	Blue collar	62,128	72,071	71,323	51,573	56,301	50,859
212	Craftsmen and foremen	28,118	32,816	30,203	25,276	29,596	23,380
213	Operatives	28,586	32,710	32,750	20,913	22,233	22,185
214	Nonfarm laborers	5,424	6,545	8,370	5,384	4,472	5,294
215	Service workers	9,594	7,048	9,055	9,365	6,848	6,945
216	Farmworkers	98	426	96	113	119	762
	Female employed:						
217	White collar	45,825	34,774	40,521	48,845	45,323	35,744
218	Percent of total	68.8	62.8	64.8	74.2	73.6	65.6
219	Professional and technical workers	8,963	7,012	7,220	10,664	10,850	9,757
220	Managers and administrators	1,950	1,541	1,734	2,563	2,163	1,881
221	Salesworkers	6,269	4,479	5,355	6,879	6,857	5,033
222	Clerical workers	28,643	21,742	26,212	28,739	25,453	19,073
223	Blue collar	10,045	8,712	8,914	6,510	7,047	7,113
224	Operatives	8,332	7,172	7,303	4,930	5,796	5,653
225	Service workers	10,708	11,714	13,045	10,423	9,206	11,471
226	Private household	1,127	656	916	738	762	1,632
227	Farmworkers	27	143	56	37	42	143
	MEANS OF TRANSPORTATION TO WORK						
228	Workers using private automobile	151,858	156,253	148,323	158,490	165,471	146,805
229	Workers using public transport	15,197	2,649	13,186	10,332	4,046	2,013
	MIGRATION						
230	Persons 5 years old and over, 1970[1]	433,564	417,499	430,682	431,504	420,136	423,545
	Residence in 1965:						
231	Same house as in 1970 (nonmovers)	290,765	239,047	282,264	256,789	227,815	211,616
232	Different house, same State	111,657	132,943	107,899	137,942	150,995	156,089
233	Different State or abroad	19,750	27,585	25,727	22,567	27,988	37,125

[1] Includes persons who moved, residence in 1965 not reported.

Item No.	Item	14th	15th	16th	17th	18th	19th
	CENSUS OF HOUSING, 1970						
234	All housing units (incl. seasonal and migratory)	153,196	129,472	148,821	147,302	140,079	139,932
235	All year-round units	153,140	129,426	148,780	147,267	140,059	137,478
236	Urban	153,140	117,087	148,780	146,261	140,059	106,959
237	Rural nonfarm	-	11,735	-	1,000	-	29,654
238	Rural farm	-	604	-	6	-	865
239	Metropolitan (SMSA)	153,140	129,425	148,780	147,267	140,059	130,722
240	Urban	153,140	119,175	148,780	146,805	140,059	111,820
241	Central cities	75,690	-	44,328	87,883	-	-
242	Outside central cities	77,450	119,175	104,452	58,922	140,059	111,820
243	Rural	-	10,250	-	462	-	18,902
244	Nonmetropolitan	-	-	-	-	-	6,755
245	Occupied units	150,269	126,542	144,547	143,914	136,380	131,608
246	White	145,934	119,872	133,780	140,913	134,738	125,168
247	Negro	3,924	6,134	10,163	2,453	1,231	5,961
248	Owner-occupied units	121,028	103,705	106,137	116,985	106,961	105,837
249	Percent of all occupied	80.5	82.0	73.4	81.3	78.4	80.4
250	White	118,032	98,907	99,136	115,072	105,890	101,531
251	Negro	2,726	4,393	6,646	1,509	806	3,943
252	Renter-occupied units	29,241	22,837	38,410	26,929	29,419	25,771
253	White	27,902	20,965	34,644	25,841	28,848	23,637
254	Negro	1,198	1,741	3,517	944	425	2,018
	Year-round units—						
255	With 1 and 2 rooms	2,511	1,616	4,349	2,325	2,445	3,118
256	With 3 and 4 rooms	33,293	29,044	31,430	31,254	31,218	27,757
257	With 5 and 6 rooms	92,928	83,460	91,434	85,970	81,720	65,541
258	With 7 rooms or more	24,409	15,305	21,567	27,718	24,676	41,062
259	Median number of rooms	5.2	5.1	5.2	5.3	5.3	5.6
260	With 1 unit in structure	118,578	108,409	107,214	121,865	112,402	115,797
261	With 2-4 units in structure	24,620	6,303	30,270	7,101	7,699	8,324
262	With 5-49 units in structure	7,888	9,500	9,234	14,192	16,372	8,465
263	With 50 or more units in structure	720	831	1,508	2,654	1,869	982
264	Mobile home or trailer	1,333	4,383	554	1,455	1,717	3,909
	In structure built—						
265	1960 to March 1970	15,041	41,936	13,634	31,739	55,879	42,265
266	1950 to 1959	36,480	53,685	36,753	48,352	42,726	40,664
267	1940 to 1949	41,227	19,575	29,747	39,517	19,800	18,370
268	1939 and earlier	60,391	14,228	68,647	27,659	21,653	36,179
269	With 1-1½ bathrooms	133,169	118,116	129,312	121,082	121,849	102,496
270	With 2 or more bathrooms	17,518	9,214	15,959	24,787	16,775	31,652
271	With other bathroom arrangement or none	2,472	2,066	3,459	1,375	1,438	3,265
	Occupied units—						
272	With all plumbing facilities	148,883	125,128	142,324	142,797	135,197	129,732
273	1 or more persons per room	8,764	13,953	11,079	8,525	8,588	8,854
274	Lacking some or all plumbing facilities	1,386	1,414	2,223	1,117	1,183	1,876
275	Percent of occupied units	0.9	1.1	1.5	0.8	0.9	1.4
	Persons per unit:						
276	1 person	23,700	10,708	22,067	19,697	15,518	14,517
277	2-3 persons	74,769	53,879	68,525	69,385	60,800	57,281
278	4-5 persons	36,464	42,674	37,046	39,061	43,695	41,644
279	6 persons or more	15,337	19,282	16,909	15,771	16,367	18,165
280	Median	2.6	3.5	2.8	2.8	3.2	3.3
	Persons per room:						
281	1.00 or less	141,454	112,415	133,366	135,351	127,709	122,546
282	More than 1.00	8,815	14,127	11,182	8,564	8,671	9,061
	Automobiles available:						
283	1 per household	72,022	59,861	69,870	63,216	59,219	54,426
284	2 or more per household	60,353	61,578	53,662	68,958	70,796	69,584
	Value:						
285	Specified owner-occupied units	107,818	94,375	93,841	111,765	101,537	94,967
286	Less than $5,000	652	383	1,187	345	256	665
287	$5,000-$9,999	6,788	3,169	9,516	3,510	2,178	5,344
288	$10,000-$14,999	21,253	14,694	19,438	17,141	10,188	14,206
289	$15,000-$19,999	32,559	29,117	25,813	36,561	23,581	18,890
290	$20,000-$24,999	21,763	26,720	18,691	21,959	24,077	13,138
291	$25,000-$34,999	14,519	15,638	12,925	16,351	29,311	15,841
292	$35,000-$49,999	5,762	3,755	4,700	10,961	10,313	13,515
293	$50,000 or more	4,522	899	1,571	4,937	1,633	13,368
294	Median value	$18,872	$19,970	$18,250	$19,771	$23,025	$23,189
	Gross monthly rent:						
295	Specified renter-occupied units	27,277	21,370	36,376	25,656	28,289	23,105
296	Less than $40	368	93	448	387	30	145
297	$40-$59	1,267	432	1,621	702	197	453
298	$60-$79	2,659	582	4,932	944	534	1,243
299	$80-$99	4,511	1,365	7,835	1,577	1,006	1,803
300	$100-$149	10,574	5,913	14,807	7,138	5,710	8,606
301	$150-$199	6,031	9,828	5,231	8,493	14,104	6,780
302	$200 or more	1,867	3,157	1,502	6,415	6,708	4,075
303	Median rent	$123	$162	$111	$162	$174	$146

- Represents zero.

Population Characteristics for Places With 10,000 or More Inhabitants, by Congressional Districts: 1970

Place and congressional district	Total population	Change, 1960-1970	Female	Negro	Foreign stock	18 years and over	65 years and over	Median age: Entire population	Median age: Voting-age population	Median school years completed[1]	Median family income in 1969	Number of families: Total	Number of families: With income of– Less than $3,000	Number of families: With income of– $3,000-$10,000	Number of families: With income of– $15,000 or more	Unemployed civilian labor force
		Percent	*Percent*	*Percent*	*Percent*	*1,000*	*1,000*	*Years*	*Years*	*Years*	*Dollars*		*Percent*	*Percent*	*Percent*	*Percent*
DISTRICT 1																
Detroit (part)	[2]432,127	([2])	52.6	71.2	14.3	285.2	42.0	28.6	42.9	11.6	10,105	107,689	10.0	39.3	23.1	7.2
Highland Park	35,509	-6.9	53.3	55.3	17.9	24.0	4.6	29.4	44.7	11.2	8,714	7,967	14.4	45.1	17.8	8.0
DISTRICT 2																
Ann Arbor	99,703	48.2	50.0	6.7	19.9	73.9	5.4	23.4	28.9	15.4	12,818	20,862	4.9	29.9	39.1	3.3
Livonia (part)	[3]106,982	([3])	50.4	(Z)	26.1	60.4	4.7	24.5	40.7	12.5	15,240	25,461	1.7	14.3	51.0	3.0
Monroe	23,871	4.0	52.6	4.3	13.5	15.6	2.6	28.5	44.0	11.1	11,542	5,991	6.3	32.2	25.3	5.1
Plymouth	11,775	34.1	52.3	(Z)	20.5	7.7	1.0	27.9	42.0	12.5	13,078	2,962	2.5	25.0	38.4	5.2
Ypsilanti	29,474	40.9	54.1	19.5	10.2	23.7	1.7	21.1	22.9	12.2	10,706	4,918	9.3	36.7	26.9	9.1
DISTRICT 3																
Albion	12,118	-5.0	51.5	24.6	11.2	8.1	1.0	22.2	35.6	12.0	9,612	2,551	10.5	42.5	16.5	7.8
Battle Creek	38,950	-11.9	53.9	20.1	9.4	26.2	5.2	30.1	46.1	11.7	9,655	9,804	11.9	40.4	18.6	6.1
Kalamazoo	85,702	4.2	53.0	10.0	13.5	61.9	8.5	23.6	34.4	12.3	9,848	18,162	8.1	42.9	22.0	5.7
Lakeview	11,396	9.7	51.4	0.1	10.9	7.4	0.8	29.6	43.6	12.6	13,165	3,210	3.8	23.9	39.5	3.5
Lansing (part)	[4]1,304	([4])	50.2	4.5	17.8	0.7	(Z)	23.5	32.6	12.8	13,357	320	1.6	12.2	35.6	1.1
Portage	33,501	(NA)	50.5	0.3	11.7	18.9	1.2	23.1	38.3	12.5	12,574	8,291	2.7	26.2	33.5	3.8
DISTRICT 4																
Adrian	20,377	0.2	53.5	1.6	9.4	13.8	2.2	25.7	40.8	12.1	9,758	4,863	7.4	44.6	19.2	6.8
Benton Harbor	16,477	-13.9	52.9	58.8	6.9	9.9	1.7	24.0	43.0	9.9	7,422	3,670	18.4	52.0	7.4	10.8
Niles	12,985	-6.2	52.3	8.3	10.3	8.7	1.5	31.1	45.3	12.2	10,622	3,558	8.5	36.8	22.7	4.5
St. Joseph	11,039	-6.1	54.1	1.1	24.7	7.9	1.6	35.7	48.6	12.4	11,255	2,950	6.4	35.1	26.9	3.8
DISTRICT 5																
East Grand Rapids	12,549	15.0	52.1	0.1	20.1	7.7	1.1	28.8	45.5	14.9	18,696	3,276	2.9	15.4	60.1	2.5
Grand Rapids	197,439	11.5	53.1	11.2	22.2	129.8	24.0	27.5	44.5	12.1	10,004	47,589	9.1	40.9	21.5	6.4
Grandville	10,697	35.0	51.8	(Z)	19.4	6.5	0.9	25.7	41.8	12.1	11,360	2,690	3.6	32.2	25.0	4.5
Kentwood	20,287	(NA)	50.4	1.2	17.2	11.5	0.9	23.7	37.1	12.4	11,560	5,043	3.9	31.5	26.3	5.2
Walker	11,594	(NA)	50.6	0.1	19.7	6.9	0.7	25.7	40.8	12.2	11,379	2,888	2.3	35.5	21.8	5.9
Wyoming	56,541	23.4	51.5	0.4	16.9	34.4	3.6	24.5	40.0	12.0	10,656	14,366	5.0	39.2	18.4	5.3
DISTRICT 6																
East Lansing	47,583	57.4	50.0	3.3	15.3	39.7	1.6	21.1	21.9	16.6	11,635	7,226	6.5	36.1	35.2	6.3
Jackson	45,527	-10.3	53.0	13.0	14.2	29.5	6.0	28.3	46.0	11.9	9,765	11,120	8.4	43.6	20.2	6.4
Lansing (part)	[4]130,458	([4])	51.7	9.3	12.3	83.2	11.1	25.0	39.6	12.2	10,805	32,724	7.0	37.2	23.8	5.4
DISTRICT 7																
Flint	193,459	-1.8	51.8	28.1	13.7	121.1	17.0	25.2	40.8	11.9	10,160	47,759	8.8	40.1	21.7	6.0
DISTRICT 8																
Bay City	49,435	-7.8	52.5	1.4	18.6	31.7	5.3	27.8	45.6	11.5	9,896	12,279	8.6	42.3	19.4	7.1
Saginaw	91,793	-6.5	52.4	24.3	16.8	57.1	9.0	25.4	43.2	11.6	9,989	21,959	9.6	40.5	20.4	5.8
DISTRICT 9																
Grand Haven	11,860	7.0	52.0	0.1	20.3	7.9	1.3	28.6	44.6	12.2	10,608	3,019	6.8	38.0	22.2	4.7
Holland	26,343	6.3	52.6	0.3	22.7	17.5	2.9	25.5	42.3	12.1	10,135	6,418	6.1	42.9	20.1	4.7
Jenison	11,299	(NA)	49.6	0.1	15.4	5.7	0.2	18.5	34.4	12.3	11,761	2,661	1.9	31.5	23.5	3.9
Muskegon	44,642	-4.0	52.9	14.4	18.2	29.2	5.7	28.9	46.8	11.2	9,110	11,070	9.5	47.8	14.1	6.5
Muskegon Heights	17,308	-11.5	52.1	52.1	11.3	10.4	1.7	24.7	45.8	10.1	8,161	4,287	13.6	52.2	8.7	9.4
Norton Shores	22,437	(NA)	50.8	0.8	15.5	13.3	1.2	25.4	42.6	12.3	11,470	5,681	4.1	34.3	29.4	5.0
DISTRICT 10																
Big Rapids	11,984	38.1	44.3	1.9	9.2	9.8	0.7	20.7	22.1	12.8	8,138	2,015	11.3	53.1	15.5	9.7
Midland (part)[5]	[6]34,889	([6])	50.9	0.3	13.2	20.8	1.8	24.6	38.9	13.0	13,464	8,595	4.3	19.7	40.0	2.9
Mount Pleasant	20,485	37.8	53.8	1.3	10.9	16.1	1.1	20.9	22.5	12.5	9,211	3,141	9.0	47.2	21.4	6.6
Owosso	17,163	1.0	52.6	0.1	13.2	10.9	1.7	27.4	43.9	12.2	10,517	4,336	6.9	39.0	21.1	5.9
Traverse City	18,032	-2.1	52.8	0.7	12.9	12.2	2.5	32.2	46.4	12.3	10,141	3,904	9.7	39.4	23.7	6.0

See footnotes at end of table.

Population Characteristics for Places With 10,000 or More Inhabitants, by Congressional Districts: 1970

Place and congressional district	Total population	Change, 1960-1970	Female	Negro	Foreign stock	18 years and over	65 years and over	Median age: Entire population	Median age: Voting-age population	Median school years completed[1]	Median family income in 1969	Number of families: Total	Number of families: With income of— Less than $3,000	$3,000-$10,000	$15,000 or more	Unemployed civilian labor force
		Percent	Percent	Percent	Percent	1,000	1,000	Years	Years	Years	Dollars		Percent	Percent	Percent	Percent
DISTRICT 11																
Alpena	13,809	-6.0	52.9	0.3	18.9	8.6	1.4	26.4	45.3	12.1	9,040	3,244	12.4	44.3	17.1	7.1
Escanaba	15,384	-0.1	52.2	(Z)	24.5	9.9	2.0	30.3	47.4	12.1	9,309	3,803	8.4	46.8	17.0	5.1
Marquette	21,973	10.8	48.5	2.1	19.5	15.8	1.8	22.3	32.1	12.5	9,251	4,593	9.4	46.2	17.1	7.8
Menominee	10,751	-4.8	52.1	(Z)	22.6	7.1	1.5	32.5	48.7	12.2	8,317	2,850	12.2	53.1	10.8	3.6
Sault Ste Marie	15,289	-19.2	50.9	0.2	27.8	9.9	1.6	25.7	44.5	12.1	8,031	3,649	13.6	50.4	11.5	10.7
DISTRICT 12																
Fraser	11,873	68.9	50.3	(Z)	25.2	6.5	0.4	22.2	37.9	12.2	13,536	2,800	3.2	18.9	38.4	4.1
Mount Clemens	20,489	-2.6	51.8	16.2	16.4	13.4	2.0	26.6	42.1	12.1	11,208	5,015	7.4	34.4	28.4	6.8
Port Huron	35,843	-0.8	52.7	5.2	22.4	23.2	4.2	27.9	44.8	12.1	9,792	8,819	9.2	42.4	18.3	6.8
Roseville	60,629	20.6	50.4	1.0	24.6	35.6	2.6	23.2	37.8	12.0	12,254	14,674	4.1	27.5	27.2	5.5
St. Clair Shores	88,120	14.9	51.1	0.2	33.0	53.5	5.2	26.9	42.3	12.2	13,598	22,013	2.9	22.1	38.9	4.2
DISTRICT 13																
Detroit	[2]465,076	(2)	51.2	65.8	12.3	302.0	53.2	27.8	44.6	10.0	7,770	100,512	18.6	47.7	12.5	10.6
DISTRICT 14																
Center Line	10,396	2.1	52.0	(Z)	30.9	6.7	0.7	26.9	44.4	12.0	12,619	2,695	5.4	25.0	33.9	3.8
Detroit (part)	[2]217,452	(2)	52.9	4.8	41.4	157.6	31.4	36.9	49.3	11.3	11,620	60,123	6.1	32.4	29.6	4.4
East Detroit	45,900	0.4	51.1	(Z)	37.4	29.5	3.4	29.5	45.2	11.7	12,943	11,839	4.2	25.6	35.3	4.8
Grosse Pointe Farms	11,695	-3.9	52.5	0.3	28.9	8.0	1.8	39.0	51.7	14.2	21,792	3,217	1.6	12.7	69.1	3.0
Grosse Pointe Park	15,589	0.8	53.2	0.2	30.1	10.1	2.1	33.6	48.6	12.9	17,760	3,860	3.4	20.1	57.4	4.0
Grosse Pointe Woods	21,887	17.8	51.6	(Z)	30.5	14.4	1.9	35.3	47.8	12.9	18,982	5,857	1.5	12.8	64.2	3.4
Hamtramck	27,268	-20.2	52.1	11.9	50.0	20.4	4.4	39.0	49.5	9.5	9,395	7,096	11.9	42.9	16.8	5.5
Harper Woods	20,203	1.0	53.1	(Z)	38.1	14.1	2.2	36.6	48.6	12.3	13,534	5,407	2.9	22.4	40.9	3.7
Warren (part)	[7]87,724	(7)	50.3	(Z)	25.8	52.8	4.3	24.9	40.0	11.4	12,231	21,818	4.5	27.7	29.5	5.3
DISTRICT 15																
Dearborn Heights	80,046	(NA)	50.7	(Z)	30.9	48.8	3.9	26.5	41.3	12.2	13,499	20,274	2.6	22.3	39.3	3.9
Garden City	41,882	10.1	50.3	(Z)	21.5	23.2	1.3	22.0	38.8	12.1	12,987	9,709	2.9	21.5	33.7	4.5
Inkster	38,530	-1.3	51.1	44.5	12.3	22.5	1.9	23.0	38.1	11.7	11,289	9,048	7.4	32.4	26.5	6.2
Livonia (part)	[3]3,099	(3)	50.5	(Z)	33.3	1.8	0.1	24.5	41.2	12.3	14,525	742	2.6	17.0	47.4	4.1
Southgate (part)	[8]31,472	(8)	50.2	(Z)	21.8	18.7	1.1	24.2	39.2	12.1	13,124	7,874	2.6	22.8	35.8	3.7
Taylor	70,050	(NA)	50.0	0.1	16.8	39.4	2.1	22.4	36.3	11.7	11,976	17,177	3.7	28.5	26.8	5.7
Wayne	21,051	31.3	50.7	0.3	14.9	12.6	1.1	24.0	39.3	12.0	11,876	5,237	3.4	29.0	29.6	4.6
Westland	86,615	(NA)	50.5	2.6	18.1	50.1	3.5	23.6	36.3	12.2	12,685	20,590	2.5	25.3	32.3	3.8
DISTRICT 16																
Allen Park	40,801	8.7	50.6	(Z)	33.3	26.2	2.4	30.1	45.2	12.3	14,154	10,551	2.5	18.6	44.0	2.6
Dearborn	104,244	-7.0	51.2	(Z)	40.1	73.6	11.8	35.6	48.0	12.2	13,257	28,224	4.2	26.4	39.9	3.6
Detroit (part)	[2]134,940	(2)	51.1	20.5	32.4	89.5	14.3	29.6	45.7	9.7	9,813	33,963	10.0	41.5	19.6	7.4
Ecorse	17,541	1.1	50.6	38.6	15.1	11.3	1.4	25.8	41.9	9.9	9,711	4,288	10.5	41.7	16.6	6.8
Lincoln Park	53,069	-1.8	51.3	(Z)	27.6	34.6	3.4	27.5	42.3	11.3	12,131	14,095	4.4	26.9	29.9	4.5
Melvindale	13,867	5.9	50.4	0.1	27.3	9.1	0.8	26.9	40.1	11.0	11,525	3,696	5.6	31.4	27.4	5.6
River Rouge	15,935	-12.1	51.3	31.8	15.7	10.4	1.6	26.9	43.4	10.3	9,436	3,927	13.7	41.2	17.4	6.5
Riverview	11,354	56.7	50.9	(Z)	21.2	6.5	0.4	23.5	38.6	12.2	13,915	2,736	2.6	17.4	42.0	5.1
Southgate (part)	[8]2,419	(8)	49.6	(Z)	30.5	1.5	0.1	26.5	43.3	12.1	12,306	614	3.4	21.7	27.0	3.0
Trenton	24,088	30.8	50.8	(Z)	21.0	14.1	1.0	25.0	41.3	12.4	14,581	5,893	3.7	15.0	47.1	4.0
Wyandotte	41,103	-5.6	51.4	0.1	26.7	26.8	3.7	28.6	45.0	11.1	11,284	10,700	5.6	33.7	24.0	5.2
DISTRICT 17																
Detroit (part)	[2]262,575	(2)	52.8	3.5	33.7	181.6	33.3	32.3	47.3	12.2	11,998	70,336	5.0	30.6	31.5	4.2
Farmington	13,397	93.8	51.2	(Z)	28.8	8.6	1.2	31.1	44.9	12.8	16,816	3,471	1.7	14.8	57.3	4.3
Southfield	69,117	119.9	51.1	0.1	41.1	44.5	4.7	30.4	44.3	12.7	18,139	17,953	2.7	13.2	61.6	3.3

See footnotes at end of table.

Population Characteristics for Places With 10,000 or More Inhabitants, by Congressional Districts: 1970

Place and congressional district	Total population	Change, 1960-1970	Female	Negro	Foreign stock	18 years and over	65 years and over	Median age: Entire population	Median age: Voting-age population	Median school years completed[1]	Median family income in 1969	Number of families: Total	Number of families: With income of— Less than $3,000	$3,000-$10,000	$15,000 or more	Unemployed civilian labor force
		Percent	*Percent*	*Percent*	*Percent*	*1,000*	*1,000*	*Years*	*Years*	*Years*	*Dollars*		*Percent*	*Percent*	*Percent*	*Percent*
DISTRICT 18																
Berkley	22,567	-2.8	51.3	(Z)	24.2	14.5	1.6	27.7	43.0	12.3	12,945	5,848	3.1	25.3	36.1	3.0
Clawson	17,591	19.1	50.7	(Z)	22.1	10.3	0.8	24.2	39.1	12.3	13,167	4,329	3.7	24.0	37.1	3.7
Ferndale	30,786	-1.6	52.0	0.1	28.4	20.9	3.5	30.0	45.5	12.1	11,524	8,278	4.1	33.8	28.3	5.2
Hazel Park	23,730	-7.2	51.4	(Z)	23.0	15.1	1.7	26.3	41.7	10.7	11,208	6,257	6.7	33.4	22.2	6.7
Madison Heights	38,542	15.8	50.0	(Z)	21.9	22.6	1.2	23.2	36.3	12.1	12,681	9,420	3.2	25.3	32.8	4.9
Oak Park	36,675	0.4	50.8	0.2	52.4	24.4	2.7	30.4	44.6	12.5	14,259	10,133	3.9	20.4	45.7	3.4
Royal Oak	85,496	6.1	52.0	(Z)	27.4	56.3	7.2	28.9	42.9	12.5	13,615	22,181	3.1	22.6	40.6	3.5
Sterling Heights	61,391	(NA)	49.8	0.1	25.9	34.6	1.4	23.4	34.0	12.4	13,788	15,020	2.3	18.0	39.6	4.7
Troy	39,313	103.2	50.1	(Z)	23.9	24.9	1.9	26.8	38.0	12.6	14,955	10,014	2.8	16.7	49.7	3.4
Warren (part)	[7]91,340	([7])	50.2	0.1	31.6	51.7	2.5	24.4	38.4	12.3	14,571	22,070	1.9	15.1	46.6	3.4
DISTRICT 19																
Beverly Hills	13,600	57.5	51.0	0.3	30.6	8.3	1.0	33.3	47.0	14.1	22,905	3,513	1.3	7.4	77.9	2.3
Birmingham	26,183	2.5	52.7	(Z)	21.9	17.2	2.7	31.2	44.6	14.2	17,292	7,090	2.4	13.7	58.1	2.6
Drayton Plains	16,592	(NA)	50.7	(Z)	12.5	9.4	0.7	23.3	39.6	12.2	12,572	4,061	4.2	27.7	33.3	8.7
Pontiac	85,345	3.7	51.4	26.7	11.8	53.3	7.4	24.7	40.1	10.7	9,671	20,101	9.3	43.4	17.2	12.2

NA Not available. Z Less than 0.05 percent or less than 50.
[1] Persons 25 years and over.
[2] Total 1970 population for Detroit, 1,512,170; percent change, 1960-1970, −9.5.
[3] Total 1970 population for Livonia, 110,081; percent change, 1960-1970, 65.1.
[4] Total 1970 population for Lansing, 131,762; percent change, 1960-1970, 22.0.
[5] Parts with less than 1,000 population in a congressional district omitted.
[6] Total 1970 population for Midland, 35,174; percent change, 1960-1970, 26.6.
[7] Total 1970 population for Warren, 179,064; percent change, 1960-1970, 100.9.
[8] Total 1970 population for Southgate, 33,891; percent change, 1960-1970, 15.3.

Map of Congressional Districts, Counties, and Selected Cities

(8 Districts)

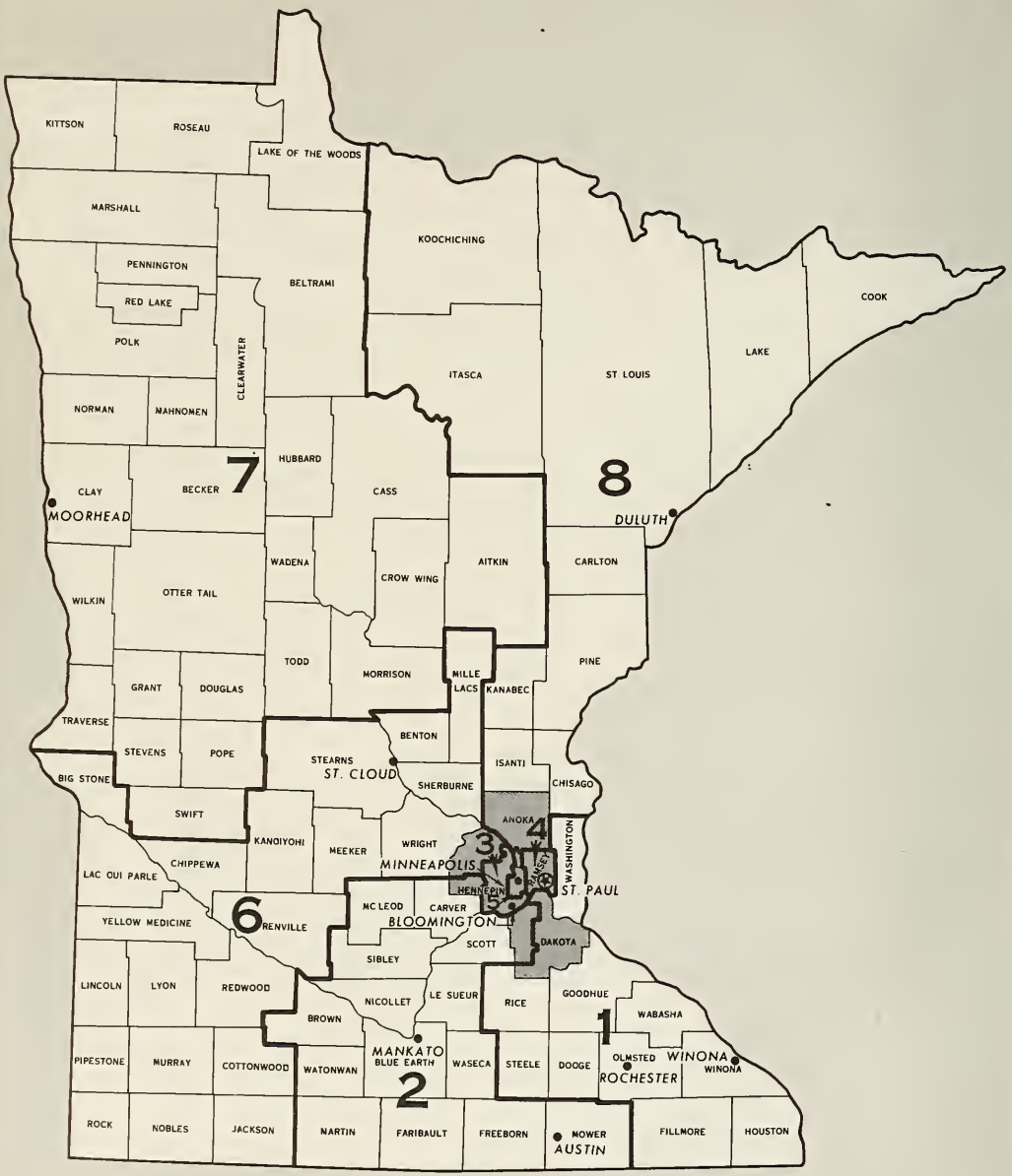

Districts established June 7, 1971

U.S. DEPARTMENT OF COMMERCE
SOCIAL AND ECONOMIC STATISTICS ADMINISTRATION
BUREAU OF THE CENSUS

County with two or more Congressional Districts. See inset maps.

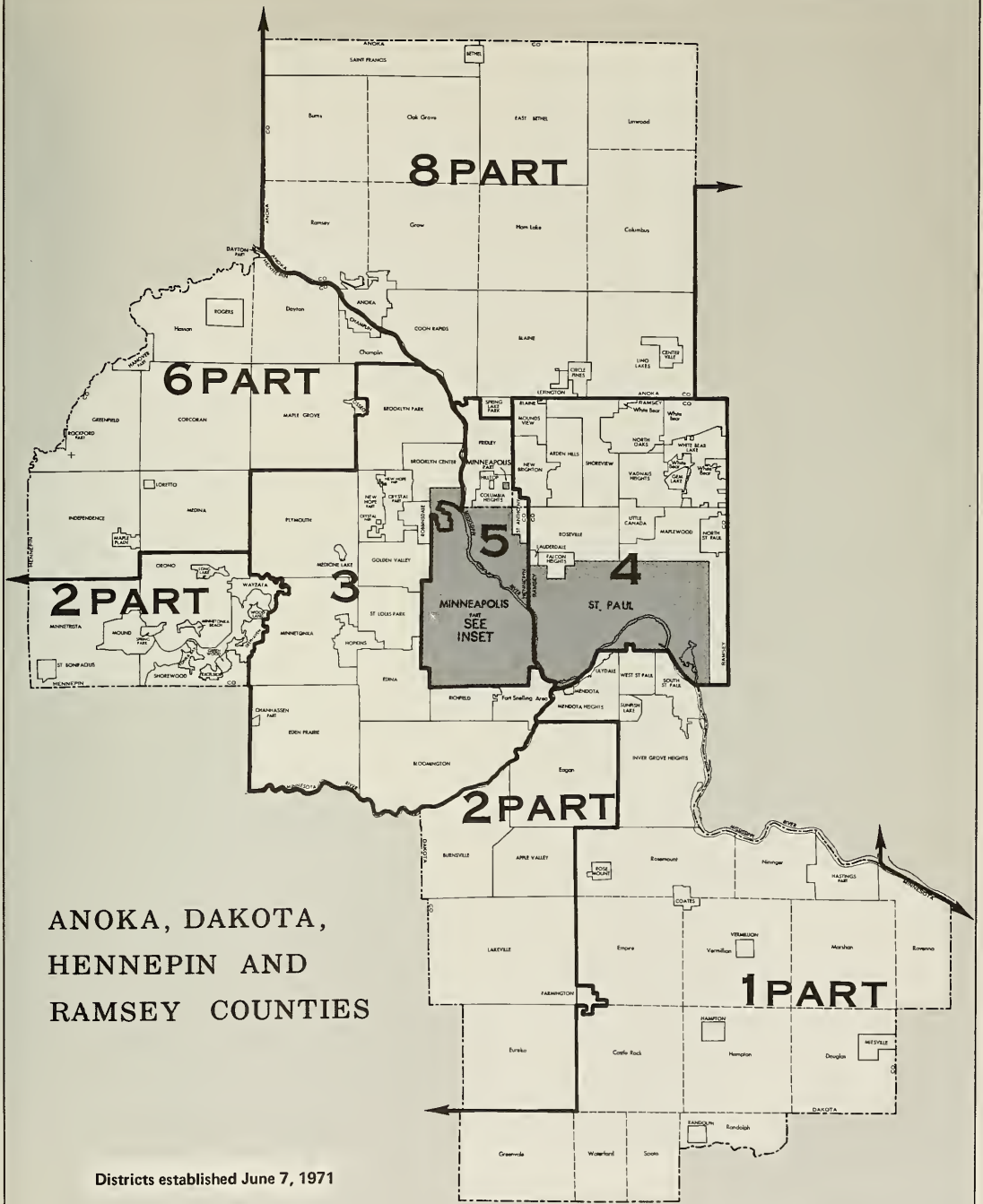

Districts established June 7, 1971

U.S. DEPARTMENT OF COMMERCE
SOCIAL AND ECONOMIC STATISTICS ADMINISTRATION
BUREAU OF THE CENSUS

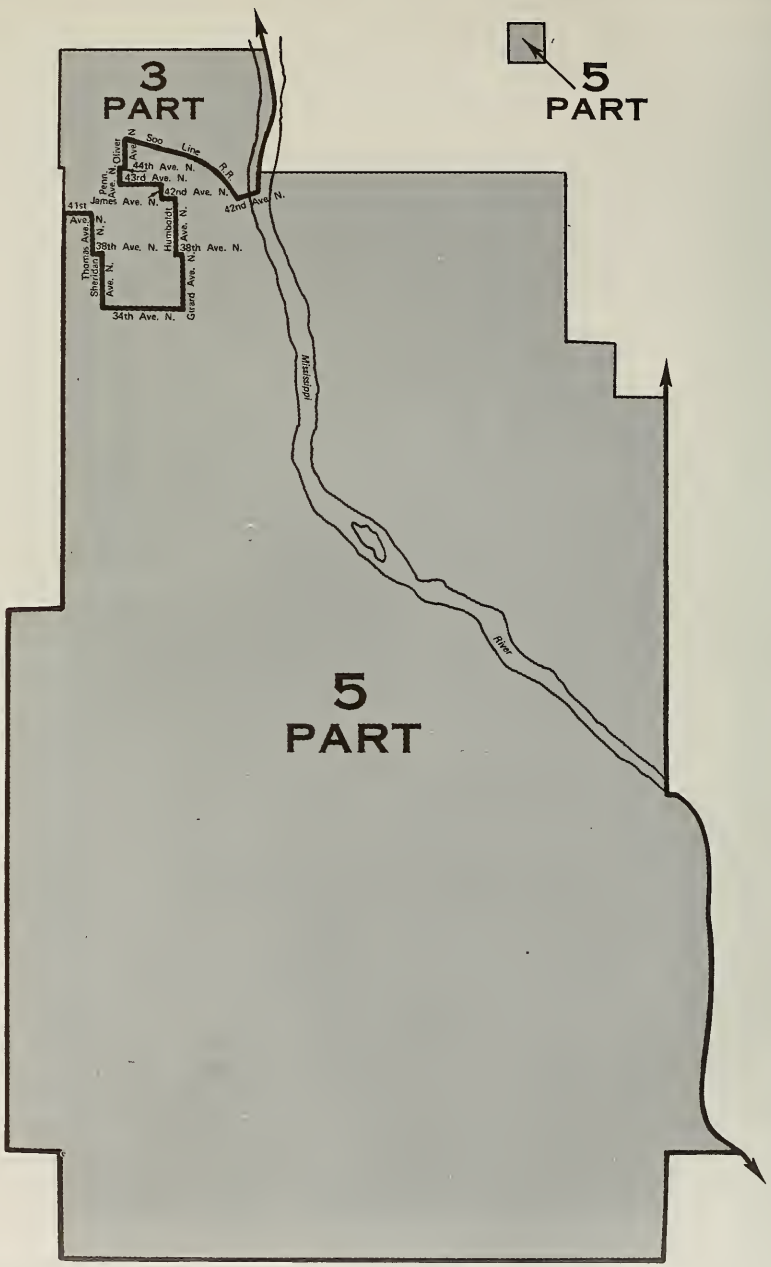

Districts established June 7, 1971

MINNEAPOLIS

U.S. DEPARTMENT OF COMMERCE
SOCIAL AND ECONOMIC STATISTICS ADMINISTRATION
BUREAU OF THE CENSUS

Item No.	Item	State total	1st	2d	3d	4th	5th	6th	7th	8th
	ELECTIONS *									
1	Vote cast for Representative, 1970	1,340,623	157,238	170,877	159,974	151,593	157,964	178,665	187,897	176,415
2	Democratic Party	709,635	56,271	62,045	74,417	113,502	90,845	81,168	101,007	130,380
3	Republican Party	628,580	100,967	108,832	85,515	38,091	66,378	96,186	86,576	46,035
4	Percent for party with most votes	53.0	64.2	63.7	53.5	74.9	57.5	53.8	53.8	73.9
5	Vote cast for Representative, 1968	1,534,044	180,655	193,233	178,848	181,411	202,801	198,153	205,336	193,607
6	Democratic Party	731,536	61,219	73,282	60,293	112,684	113,824	85,383	99,898	124,953
7	Republican Party	801,209	119,436	119,951	118,489	68,727	87,744	112,770	105,438	68,654
8	Percent for party with most votes	52.2	66.1	62.1	66.3	62.1	56.1	56.9	51.3	64.5
9	Vote cast for Representative, 1966	1,222,669	148,373	158,642	136,755	148,270	156,589	166,616	170,443	136,981
10	Democratic Party	589,827	52,463	53,877	46,066	79,853	89,795	74,663	70,180	122,930
11	Republican Party	630,049	95,910	104,765	90,689	68,417	66,794	91,953	100,115	[1]11,406
12	Percent for party with most votes	51.5	64.6	66.0	66.3	53.9	57.3	55.2	58.7	89.7
13	Vote cast for President, 1968	1,588,513	187,117	197,390	194,626	194,889	208,918	200,217	205,732	199,624
14	Democratic Party	857,738	91,415	90,522	98,643	122,174	123,092	98,899	100,375	132,618
15	Republican Party	658,643	87,825	98,724	89,127	63,721	75,684	90,969	94,790	57,803
16	American Independent Party	68,931	7,645	7,917	6,572	8,517	9,161	10,101	10,253	8,765
17	Percent for party with most votes	54.0	48.9	50.0	50.7	62.7	58.9	49.4	48.8	66.4
	CENSUS OF POPULATION, 1970									
18	Total population, 1970	3,805,069	473,918	476,647	472,662	473,902	479,280	476,748	472,753	479,159
19	Percent of State total	100.0	12.5	12.5	12.4	12.5	12.6	12.5	12.4	12.6
20	Total population, 1960	3,413,864	392,182	409,289	329,964	422,185	501,883	445,193	474,810	438,358
21	Percent change, 1960 to 1970	11.5	20.8	16.5	43.2	12.2	-4.5	7.1	-0.4	9.3
	Average population per district, 1970	475,634	(X)	(X)	(X)	(X)	(X)	(X)	(X)	(X)
22	Population above (+) or below (—) average	(X)	-1,716	+1,013	-2,972	-1,732	+3,646	+1,114	-2,881	+3,525
23	Percent above (+) or below (—) average	(X)	-0.3607	+0.2129	-0.6248	-0.3641	+0.7665	+0.2342	-0.6057	+0.7411
24	Land area ... sq. mi.	79,289	6,134	7,876	228	154	70	14,440	31,061	19,326
25	Population per square mile, 1970	48.0	77.3	60.5	2,073.1	3,077.3	6,846.9	33.0	15.2	24.8
	SEX AND RESIDENCE									
26	Male	1,863,667	233,527	235,978	231,880	226,579	221,206	238,779	236,808	238,926
27	Female	1,941,402	240,391	240,670	240,784	247,330	258,075	237,970	235,945	240,236
28	Urban	2,526,625	281,695	258,178	471,566	472,451	479,280	146,508	140,364	276,632
29	Percent of total population	66.4	59.4	54.2	99.8	99.7	100.0	30.7	29.7	57.7
30	Rural nonfarm	823,916	127,804	125,197	995	1,442	-	193,188	202,346	172,930
31	Rural farm	454,528	64,419	93,272	101	9	-	137,052	130,043	29,597
32	Metropolitan (SMSA)	2,165,085	256,392	88,689	472,662	473,902	479,280	26,775	46,585	320,984
33	Percent of total population	56.9	54.1	18.6	100.0	100.0	100.0	5.6	9.9	67.0
34	Urban	2,001,599	197,401	84,876	472,662	473,861	479,280	17,821	31,984	243,866
35	Central cities	928,376	53,793	-	18,341	309,989	415,683	-	29,687	100,590
36	Outside central cities	1,073,223	143,608	84,876	454,321	163,872	63,597	17,821	2,297	143,276
37	Rural	163,486	58,991	3,813	-	41	-	8,954	14,601	77,118
38	Nonmetropolitan	1,639,984	217,526	387,958	-	-	-	449,974	426,168	158,174
	RACE AND NATIVITY									
39	White	3,739,093	471,654	475,085	469,355	458,737	451,778	474,760	464,130	473,614
40	Negro	34,722	680	552	1,210	11,378	18,502	584	371	1,429
41	Percent of total population	0.9	0.1	0.1	0.3	2.4	3.9	0.1	0.1	0.3
60	Total foreign stock	707,293	65,166	68,029	76,668	89,475	109,331	84,202	101,607	112,796
61	Percent of total population	18.6	13.8	14.3	16.2	18.9	22.8	17.7	21.5	23.5
62	Foreign born	98,059	7,579	6,533	12,175	15,015	21,943	7,386	9,645	17,777
63	Native of foreign or mixed parentage	609,234	57,587	61,496	64,493	74,460	87,388	76,816	91,962	95,019
	Country of origin of foreign stock:									
70B	Canada	57,605	4,819	3,210	8,776	7,944	8,949	3,671	8,963	11,276
70E	Finland	27,298	369	374	1,414	847	2,348	1,012	3,315	17,620
70G	Germany	137,446	19,155	23,476	9,348	16,284	12,918	27,462	19,217	9,577
70N	Norway	114,224	9,644	10,105	10,473	7,106	17,851	14,149	31,211	13,679
70O	Poland	26,932	2,579	1,559	3,239	4,646	6,273	2,039	2,450	4,146
70R	Sweden	114,515	5,991	7,008	13,462	11,799	23,991	11,983	17,613	22,661
70T	United Kingdom	25,673	2,682	2,584	3,708	3,941	4,096	1,869	2,479	4,314
	Mother tongue (other than English):									
80A	French	28,414	2,676	1,495	3,157	5,356	4,511	2,003	4,676	4,540
80B	German	316,062	39,358	71,752	25,649	36,266	26,441	66,194	34,330	16,042
80E	Polish	39,952	4,376	2,613	4,103	5,514	8,251	4,697	5,268	5,129
80H	Swedish	105,320	6,158	6,703	12,914	10,633	20,662	11,028	16,016	21,202

- Represents zero. X Not applicable.
* Data for congressional districts reflect party vote for Representatives; not necessarily comparable as vote cast for individual candidates. See text.
[1] No candidate in this district as constituted before redistricting.

Item No.	Item	State total	1st	2d	3d	4th	5th	6th	7th	8th
	CENSUS OF POPULATION, 1970—Con.									
	AGE									
100	Under 5 years	331,689	43,700	43,007	44,082	43,059	37,464	41,680	36,416	42,278
101	5-13 years	737,501	98,869	95,956	99,909	87,388	68,333	96,640	90,473	99,971
102	14-15 years	163,534	20,303	20,827	21,911	18,091	15,414	22,776	22,289	21,932
103	16-17 years	155,530	19,528	19,877	19,765	17,964	14,561	21,188	21,477	21,179
104	18-20 years	199,932	24,150	24,406	21,182	27,612	33,855	24,262	23,137	21,317
105	21-24 years	226,465	26,054	25,473	28,472	34,652	45,398	22,545	20,886	22,971
106	25-34 years	455,250	59,162	56,545	68,734	60,168	61,510	48,575	43,549	57,017
107	35-44 years	396,676	51,051	51,072	60,932	48,031	42,601	46,724	45,708	50,577
108	45-54 years	397,062	47,119	48,944	52,400	48,408	48,561	49,375	51,762	50,497
109	55-61 years	242,454	26,957	29,296	23,054	29,991	33,330	32,033	35,495	32,288
110	62-64 years	89,776	10,344	10,803	7,144	10,403	12,930	12,309	14,521	11,317
111	65 years and over	409,200	46,681	50,442	25,069	48,142	65,324	58,642	67,040	47,818
112	18 years and over	2,416,815	291,518	296,981	286,987	307,407	343,509	294,465	302,098	293,802
113	White	2,380,141	290,104	295,991	285,124	298,747	327,982	293,207	298,127	290,823
114	Negro	19,823	456	376	675	6,495	10,431	439	226	819
115	18 years and over, Spanish heritage	11,993	1,617	1,160	1,321	3,681	2,332	472	642	768
116	Median age, total population ..... years	26.9	25.7	26.6	25.2	26.4	29.0	26.9	30.0	26.8
117	Median age, voting age population ..... years	43.2	42.1	43.2	39.1	41.5	42.3	46.0	48.4	44.0
	HOUSEHOLDS AND FAMILIES									
118	Number of households	1,157,552	136,113	140,260	134,701	148,349	173,481	137,540	144,642	142,430
119	Number of families	921,356	112,470	116,267	117,646	113,839	114,602	113,527	116,610	116,397
120	Number of unrelated individuals	359,851	38,487	38,124	25,138	51,036	90,315	38,286	42,957	35,447
121	Population in group quarters	112,641	18,032	12,956	4,773	14,141	18,539	16,774	15,986	11,430
122	Inmates of institutions	50,390	8,739	4,642	3,395	5,222	6,438	7,950	7,718	6,287
	MARITAL STATUS									
123	Male, 18 years old and over	1,154,343	139,909	144,069	137,193	142,020	153,016	145,355	149,236	143,528
124	Married (excludes separated)	840,815	104,372	108,346	110,200	100,547	96,960	105,651	107,045	107,405
125	Widowed	38,557	4,390	4,890	2,350	4,717	5,576	5,333	6,119	5,179
126	Divorced	26,132	2,572	2,100	2,219	4,320	7,150	1,800	2,361	3,605
127	Single	240,677	27,840	28,085	21,630	30,890	41,169	31,830	32,971	26,244
128	Female, 18 years old and over	1,262,471	151,609	152,910	149,794	165,381	190,496	149,106	152,862	150,275
129	Married (excludes separated)	840,349	104,695	108,356	110,214	100,786	97,139	105,564	106,317	107,288
130	Widowed	163,315	17,659	19,316	11,558	21,980	29,804	20,420	22,682	19,878
131	Divorced	39,805	3,571	2,920	5,021	7,358	11,828	1,796	2,908	4,397
132	Single	207,294	24,675	21,338	21,587	33,029	48,320	20,673	20,098	17,551
	EDUCATION									
133	Public school enrollment (ages 3-34)	910,671	119,029	112,687	128,387	94,889	82,026	118,615	122,618	132,469
134	Percent Negro	1.1	0.1	0.1	0.2	3.4	6.4	0.1	0.1	0.3
135	Nursery and kindergarten	71,095	9,006	9,260	10,407	9,055	7,340	8,642	7,652	9,735
136	Elementary (grades 1-8)	561,507	75,263	68,289	80,771	57,282	49,924	70,729	75,112	84,171
137	Secondary (grades 9-12)	278,069	34,760	35,138	37,209	28,552	24,762	39,244	39,854	38,563
138	Private school enrollment	131,949	16,541	22,027	14,996	30,242	17,260	17,679	6,944	6,256
139	Elementary (grades 1-8)	91,053	11,529	15,923	8,354	20,138	10,580	14,690	5,575	4,260
140	Secondary (grades 9-12)	25,926	3,067	3,668	2,991	7,451	4,329	2,174	1,017	1,228
141	College enrollment	144,171	15,550	18,110	14,928	23,217	31,869	14,748	14,774	10,957
142	Persons 25 years old and over	1,990,416	241,313	247,101	237,333	245,139	264,258	247,657	258,075	249,512
143	Completed 5 years of school or less	66,670	7,073	7,641	2,870	7,570	8,021	9,310	13,864	10,316
144	Completed 8 years of school	386,164	48,758	55,514	18,807	35,386	39,405	71,908	73,358	43,000
145	Completed 4 years of high school or more	1,146,331	142,010	137,865	182,933	153,291	157,483	118,901	116,653	137,230
146	Completed 4 years of college or more	220,938	27,086	24,782	45,393	34,921	33,872	17,437	17,358	20,104
147	Median years of school completed	12.2	12.3	12.2	12.7	12.4	12.3	11.5	10.9	12.1
	INCOME IN 1969									
	Families with income of—									
148	Less than $3,000	82,839	8,710	10,524	3,279	6,272	8,614	14,851	20,198	10,384
149	$3,000-$4,999	89,163	10,191	11,358	4,084	7,983	11,026	15,267	18,466	10,783
150	$5,000-$6,999	100,132	11,152	13,597	5,656	9,095	11,496	17,412	18,840	12,880
151	$7,000-$9,999	193,309	23,768	25,206	17,298	22,096	23,513	26,098	25,185	30,137
152	$10,000-$14,999	269,212	35,812	33,214	42,932	38,454	34,793	26,194	22,181	35,642
153	$15,000-$24,999	147,142	18,052	16,921	33,571	23,923	20,266	10,844	9,375	14,205
154	$25,000 or more	39,559	4,784	5,449	10,826	6,016	4,895	2,863	2,365	2,366
155	Percent families with $15,000 or more	20.3	20.3	19.2	37.7	26.3	22.0	12.1	10.1	14.2
156	Median family income	$9,928	$10,272	$9,703	$13,248	$11,306	$10,323	$7,984	$7,089	$9,393
157	White	$9,961	$10,273	$9,703	$13,250	$11,388	$10,473	$7,985	$7,120	$9,418
158	Negro	$7,672	$11,800	$10,800	$12,381	$7,596	$7,329	$9,500	$3,833	$7,440
159	Unrelated individuals, median income[1]	$2,458	$2,140	$1,961	$5,402	$2,992	$3,206	$1,797	$1,675	$2,087
160	Per capita income, all persons	$3,022	$2,933	$2,957	$4,090	$3,459	$3,490	$2,350	$2,238	$2,660
	Families below—									
161	Low income level	76,230	7,850	9,687	2,924	5,839	7,586	14,172	18,732	9,433
162	Percent of all families	8.3	7.0	8.3	2.5	5.1	6.6	12.5	16.1	8.1
163	Percent with female heads	23.2	20.1	16.9	42.7	46.8	50.3	11.5	13.5	26.3
	Persons[2] below—									
164	Low income level	397,038	41,484	47,880	14,915	34,303	50,899	71,255	88,765	47,497
165	Percent related children under 18 years	32.8	32.9	32.8	36.3	28.9	27.3	37.1	34.9	29.6
166	Percent 65 years and over	25.5	27.1	26.2	17.3	27.1	25.4	23.2	24.6	30.3
167	Number of unrelated individuals	118,146	12,284	12,770	4,449	14,155	24,453	15,353	19,421	15,242

[1] 14 years old and over.
[2] Excludes inmates of institutions, members of the Armed Forces living in barracks, college students in dormitories, and unrelated individuals under 14 years.

Item No.	Item	State total	1st	2d	3d	4th	5th	6th	7th	8th
	CENSUS OF POPULATION, 1970—Con.									
	VETERAN STATUS									
168	Civilian males, 18 years old and over	1,149,008	139,571	143,696	136,636	141,696	152,498	145,082	148,621	141,190
169	Veterans	537,183	63,957	64,849	78,831	71,891	72,722	58,787	57,399	68,757
170	Percent of total	46.8	45.8	45.1	57.7	50.7	47.7	40.5	38.6	48.7
171	Vietnam	92,516	10,868	11,768	13,515	13,538	15,460	9,764	7,811	9,790
172	Korea	103,296	13,113	13,257	16,982	12,742	11,809	11,486	10,522	13,390
173	World War II	219,182	24,875	24,397	32,419	30,635	28,522	22,928	24,854	30,558
174	World War I and other service	122,189	15,101	15,427	15,915	14,976	16,931	14,609	14,212	15,019
	EMPLOYMENT STATUS									
175	Total labor force, 16 years old and over	1,533,964	190,520	186,357	209,081	203,463	224,733	173,985	168,727	177,093
176	Armed Forces	5,489	355	378	566	336	550	279	627	2,399
177	Civilian	1,528,475	190,165	185,979	208,515	203,127	224,183	173,706	168,100	174,694
178	Employed	1,464,310	183,408	178,322	203,348	196,448	215,819	166,299	157,390	163,273
179	Unemployed	64,165	6,757	7,657	5,167	6,679	8,364	7,407	10,710	11,421
180	Percent of civilian labor force	4.2	3.6	4.1	2.5	3.3	3.7	4.3	6.4	6.5
181	Male civilian, 16 years old and over	946,543	118,498	119,420	128,405	120,417	122,431	114,405	109,268	113,706
182	Employed	907,874	114,685	115,070	125,671	116,526	117,409	109,742	102,072	106,708
183	Unemployed	38,669	3,813	4,350	2,734	3,891	5,022	4,663	7,196	6,998
184	Female civilian, 16 years old and over	581,932	71,667	66,559	80,110	82,710	101,752	59,301	58,832	60,988
185	Employed	556,436	68,723	63,252	77,677	79,922	98,410	56,557	55,318	56,565
186	Unemployed	25,496	2,944	3,307	2,433	2,788	3,342	2,744	3,514	4,423
	CLASS OF WORKER									
187	Private wage and salary workers	1,066,105	134,225	124,995	169,670	155,772	173,065	99,409	88,029	120,951
188	Government workers	221,371	24,733	21,734	23,616	32,557	34,410	25,234	29,884	29,198
189	Federal	40,051	3,661	3,152	4,898	6,472	7,669	3,913	4,846	5,439
190	State	60,219	7,552	5,275	3,966	11,045	12,297	5,513	8,412	6,153
191	Local	121,101	13,520	13,307	14,752	15,040	14,444	15,808	16,626	17,606
192	Self-employed workers	161,868	21,909	28,485	9,578	7,629	7,826	38,293	36,093	12,048
	INDUSTRY									
	Employed in—									
193	Manufacturing	309,230	41,907	43,793	46,725	52,268	46,852	25,678	16,950	35,054
194	Transportation, communications, and other public utilities	96,007	10,556	9,449	13,277	16,278	15,374	8,386	10,163	12,525
195	Construction	82,761	11,293	10,536	10,977	10,012	9,438	10,436	9,453	10,618
196	Agriculture, forestry, and fisheries	111,033	17,474	22,111	847	856	659	33,300	30,193	5,586
197	Mining	14,008	280	265	186	117	136	270	515	12,240
198	Wholesale and retail trade	322,587	35,664	38,140	56,474	39,722	48,964	36,642	34,670	32,319
199	Finance, insurance, and real estate	67,979	7,095	6,454	13,614	11,474	15,122	4,868	4,278	5,075
200	Business and repair services	47,989	4,187	4,599	11,228	5,748	11,354	3,817	3,220	3,837
201	Personal services	54,743	7,511	6,552	6,051	5,943	9,518	5,843	6,983	6,340
202	Professional and related services	291,844	39,701	30,545	35,689	41,921	47,708	31,021	33,620	31,637
203	Educational services	130,730	16,343	15,377	15,348	18,160	18,840	15,689	17,052	13,920
204	Public administration	55,542	6,636	4,597	6,173	10,607	8,763	5,119	6,513	7,135
	OCCUPATION									
	Male employed:									
205	White collar	366,105	43,924	41,485	73,708	55,581	52,839	31,973	31,723	34,901
206	Percent of total	40.3	38.3	36.1	58.7	47.7	45.0	29.1	31.1	32.7
207	Professional and technical workers	137,096	17,715	14,264	26,918	24,085	21,245	9,744	9,781	13,354
208	Managers and administrators	107,187	12,965	13,534	22,832	12,681	11,408	11,453	11,910	10,417
209	Salesworkers	61,261	6,469	8,119	14,017	7,407	8,210	6,184	5,529	5,330
210	Clerical workers	60,561	6,775	5,568	9,941	11,408	11,976	4,592	4,503	5,800
211	Blue collar	378,034	46,842	47,320	43,964	49,699	51,842	41,104	37,611	59,649
212	Craftsmen and foremen	175,188	22,406	20,914	22,485	22,886	22,425	18,662	17,353	28,061
213	Operatives	149,904	18,279	19,600	15,803	19,791	21,458	16,783	14,742	23,444
214	Nonfarm laborers	52,942	6,157	6,806	5,676	7,022	7,959	5,659	5,516	8,144
215	Service workers	67,377	9,066	6,787	7,688	10,893	12,449	6,272	6,170	8,049
216	Farmworkers	96,360	14,855	19,476	313	354	279	30,395	26,568	4,111
	Female employed:									
217	White collar	344,546	40,574	35,186	55,894	54,746	65,616	30,361	29,719	32,447
218	Percent of total	61.9	59.0	55.6	72.0	68.5	66.7	53.7	53.7	57.4
219	Professional and technical workers	92,946	12,336	9,998	14,237	13,374	15,187	9,136	9,352	9,327
220	Managers and administrators	18,720	2,231	2,225	2,596	2,286	3,221	1,914	2,155	2,091
221	Salesworkers	41,247	4,895	4,627	7,436	5,804	6,011	4,322	4,125	4,029
222	Clerical workers	191,633	21,112	18,336	31,625	33,282	41,197	14,989	14,087	17,000
223	Blue collar	74,986	8,944	11,021	8,685	10,130	13,543	8,485	5,732	8,437
224	Operatives	60,843	7,337	9,312	6,918	8,152	11,145	6,787	4,337	6,848
225	Service workers	129,082	17,547	15,483	13,026	14,986	19,219	16,016	17,687	15,113
226	Private household	14,766	2,285	2,124	960	1,218	1,864	2,186	2,318	1,809
227	Farmworkers	7,821	1,657	1,563	71	58	32	1,693	2,180	567
	MEANS OF TRANSPORTATION TO WORK									
228	Workers using private automobile	1,069,925	133,954	128,652	175,078	151,996	144,749	107,411	99,298	128,826
229	Workers using public transport	76,646	3,977	1,523	9,033	18,995	36,212	782	802	5,302
	MIGRATION									
230	Persons 5 years old and over, 1970[1]	3,473,329	430,252	433,612	428,447	430,950	441,930	435,058	436,257	436,817
	Residence in 1965:									
231	Same house as in 1970 (nonmovers)	1,972,637	247,306	250,154	228,793	239,478	216,532	268,442	264,438	257,508
232	Different house, same State	1,087,389	129,356	133,443	136,273	132,530	157,784	132,138	130,131	135,714
233	Different State or abroad	270,120	36,879	32,496	45,821	35,016	39,741	21,690	28,984	29,502

[1] Includes persons who moved, residence in 1965 not reported.

Item No.	Item	State total	1st	2d	3d	4th	5th	6th	7th	8th
	CENSUS OF HOUSING, 1970									
234	All housing units (incl. seasonal and migratory)	1,276,115	144,488	147,919	137,899	152,715	179,317	155,206	191,933	166,601
235	All year-round units	1,219,622	142,284	145,795	137,863	152,634	179,292	146,741	162,559	152,417
236	Urban	812,269	84,809	79,922	137,563	152,262	179,292	45,500	46,008	86,890
237	Rural nonfarm	289,714	41,170	41,217	276	366	-	66,782	82,069	57,830
238	Rural farm	117,639	16,305	24,656	24	6	-	34,459	34,482	7,697
239	Metropolitan (SMSA)	689,855	74,078	25,420	137,864	152,634	179,292	7,145	13,686	99,755
240	Urban	641,929	58,034	24,484	137,864	152,623	179,292	4,772	9,151	75,719
241	Central cities	336,106	18,077	-	6,024	107,711	161,016	-	8,486	34,674
242	Outside central cities	305,823	39,957	24,484	131,840	44,912	18,276	4,772	665	41,045
243	Rural	47,926	16,044	936	-	11	-	2,373	4,535	24,036
244	Nonmetropolitan	529,768	68,207	120,374	-	-	-	139,596	148,873	52,661
245	Occupied units	1,153,975	135,718	139,956	134,434	148,068	173,050	137,180	143,688	141,849
246	White	1,136,523	135,276	139,608	133,642	143,561	164,907	136,885	142,004	140,610
247	Negro	10,302	114	106	329	3,575	5,704	63	68	338
248	Owner-occupied units	824,655	103,880	107,767	101,095	92,405	87,535	106,665	113,687	111,634
249	Percent of all occupied	71.5	76.5	77.0	75.2	62.4	50.6	77.8	79.1	78.7
250	White	817,174	103,664	107,567	100,552	90,583	84,631	106,492	112,643	111,053
251	Negro	4,381	61	52	192	1,489	2,364	25	43	153
252	Renter-occupied units	329,320	31,838	32,189	33,339	55,663	85,515	30,515	30,001	30,215
253	White	319,349	31,612	32,041	33,090	52,978	80,276	30,393	29,361	29,557
254	Negro	5,921	53	54	137	2,086	3,340	38	25	185
	Year-round units—									
255	With 1 and 2 rooms	68,042	5,469	3,754	2,704	10,314	22,210	4,513	9,785	9,278
256	With 3 and 4 rooms	344,899	34,928	33,715	37,620	49,777	59,178	35,030	49,972	44,665
257	With 5 and 6 rooms	543,686	64,310	66,041	63,730	65,725	72,435	66,896	69,644	74,908
258	With 7 rooms or more	262,996	37,578	42,286	33,810	26,818	25,479	40,302	33,158	23,566
259	Median number of rooms	5.2	5.4	5.5	5.3	4.9	4.7	5.5	5.1	5.0
260	With 1 unit in structure	891,905	110,372	120,271	103,994	90,188	83,976	125,552	137,223	120,341
261	With 2-4 units in structure	135,734	15,840	12,817	5,502	23,944	39,833	10,855	11,215	15,700
262	With 5-49 units in structure	137,324	10,377	7,327	22,635	32,178	44,264	4,930	6,530	9,069
263	With 50 or more units in structure	24,919	1,120	1,253	4,985	4,613	10,322	282	1,045	1,295
264	Mobile home or trailer	29,741	4,576	4,126	748	1,711	898	5,123	6,546	6,012
	In structure built—									
265	1960 to March 1970	278,759	36,248	33,875	55,088	35,117	29,821	28,147	29,519	30,969
266	1950 to 1959	223,188	25,110	24,163	51,385	30,786	20,618	20,496	22,554	28,108
267	1940 to 1949	115,137	10,707	13,612	17,691	14,100	16,310	12,677	16,456	13,584
268	1939 and earlier	602,539	70,219	74,143	13,699	72,630	112,543	85,420	94,030	79,756
269	With 1-1½ bathrooms	974,901	114,117	114,655	106,649	128,806	153,964	117,224	119,732	119,713
270	With 2 or more bathrooms	137,059	18,289	20,257	29,919	16,914	14,390	12,703	11,670	12,930
271	With other bathroom arrangement or none	107,567	9,797	10,922	1,255	6,871	10,944	16,860	31,159	19,748
	Occupied units—									
272	With all plumbing facilities	1,085,620	129,326	132,605	133,521	143,397	164,903	126,966	124,770	130,107
273	1 or more persons per room	76,489	9,637	8,457	7,887	9,713	7,561	10,388	10,636	12,210
274	Lacking some or all plumbing facilities	68,355	6,392	7,351	913	4,671	8,147	10,214	18,918	11,742
275	Percent of occupied units	5.9	4.7	5.3	0.7	3.2	4.7	7.4	13.2	8.3
	Persons per unit:									
276	1 person	204,845	20,754	21,272	13,105	30,331	48,049	21,826	25,381	24,097
277	2-3 persons	517,144	59,168	62,869	59,304	65,243	80,801	61,614	67,363	60,762
278	4-5 persons	287,999	36,611	37,053	45,227	35,083	31,642	32,878	31,926	37,595
279	6 persons or more	143,986	19,185	18,763	16,797	17,410	12,560	20,863	19,018	19,394
280	Median	2.7	2.9	2.9	3.3	2.6	2.2	2.8	2.5	2.9
	Persons per room:									
281	1.00 or less	1,071,411	125,657	131,092	126,518	138,155	165,199	125,865	130,538	128,349
282	More than 1.00	82,564	10,060	8,864	7,916	9,912	7,852	11,315	13,150	13,498
	Automobiles available:									
283	1 per household	589,864	69,378	70,669	57,009	73,540	85,854	76,900	81,528	74,960
284	2 or more per household	415,977	52,639	57,099	72,001	50,118	43,249	48,009	45,445	47,439
	Value:									
285	Specified owner-occupied units	611,356	76,019	76,724	97,123	81,655	73,995	65,658	60,600	79,606
286	Less than $5,000	24,366	1,815	3,148	38	154	89	5,533	8,741	4,847
287	$5,000-$9,999	78,227	9,489	11,798	830	2,670	2,479	15,874	17,887	17,196
288	$10,000-$14,999	116,854	15,131	16,243	6,030	12,945	15,847	16,572	14,136	19,940
289	$15,000-$19,999	141,200	18,225	14,922	18,699	23,786	25,273	13,067	9,779	17,446
290	$20,000-$24,999	113,611	15,498	11,585	25,851	19,609	15,707	8,272	5,408	11,695
291	$25,000-$34,999	91,264	10,700	12,020	27,883	15,296	10,571	4,624	3,494	6,692
292	$35,000-$49,999	33,339	3,611	5,053	12,589	5,391	3,066	1,336	935	1,366
293	$50,000 or more	12,495	1,550	1,955	5,203	1,804	963	380	220	424
294	Median value	$18,054	$18,175	$17,404	$24,442	$20,324	$18,676	$13,446	$11,299	$14,453
	Gross monthly rent:									
295	Specified renter-occupied units	285,336	25,820	23,451	32,148	53,962	83,459	19,336	21,639	25,479
296	Less than $40	9,423	813	688	46	1,525	1,501	1,162	1,808	1,878
297	$40-$59	33,363	2,014	1,973	144	3,392	7,215	2,023	3,217	3,377
298	$60-$79	33,122	3,158	3,532	278	5,721	7,978	3,488	4,162	4,799
299	$80-$99	43,058	4,340	3,913	535	9,073	11,785	3,815	4,135	5,452
300	$100-$149	96,731	8,612	7,953	8,262	19,538	33,309	6,209	5,987	6,840
301	$150-$199	59,845	5,460	3,979	15,456	11,454	16,732	2,356	2,010	2,399
302	$200 or more	19,794	1,423	1,413	7,427	3,259	4,939	283	320	734
303	Median rent	$118	$115	$110	$172	$119	$120	$96	$88	$90

- Represents zero.

Population Characteristics for Places With 10,000 or More Inhabitants, by Congressional Districts: 1970

Place and congressional district	Total population	Change, 1960-1970	Female	Negro	Foreign stock	18 years and over	65 years and over	Median age: Entire population	Median age: Voting-age population	Median school years completed[1]	Median family income in 1969	Number of families: Total	Number of families: With income of— Less than $3,000	$3,000 $10,000	$15,000 or more	Unemployed civilian labor force
		Percent	*Percent*	*Percent*	*Percent*	*1,000*	*1,000*	*Years*	*Years*	*Years*	*Dollars*		*Percent*	*Percent*	*Percent*	*Percent*
DISTRICT 1																
Cottage Grove	13,630	(NA)	48.8	0.1	9.3	6.2	0.2	15.7	35.4	12.5	12,201	2,840	1.9	23.9	21.6	1.4
Faribault	16,558	-2.0	52.3	0.1	16.6	10.8	2.2	29.1	45.2	12.1	10,024	3,660	6.8	43.0	16.5	5.2
Hastings	12,185	36.0	51.3	0.1	10.8	7.0	1.0	23.9	40.5	12.2	11,473	2,655	4.1	31.6	24.0	3.0
Inver Grove Heights	12,152	(NA)	49.8	(Z)	9.1	6.1	0.3	18.0	35.6	12.4	11,932	2,728	3.0	27.2	26.0	3.8
Northfield	10,175	17.5	50.2	0.9	14.3	7.9	1.1	21.2	24.7	12.8	10,695	1,689	5.2	39.0	24.3	1.9
Owatonna	15,349	14.4	52.6	(Z)	16.2	10.0	1.9	28.2	43.9	12.3	9,876	3,840	6.9	44.4	17.3	3.1
Red Wing	10,508	-0.8	52.4	0.2	22.3	7.0	2.0	35.2	51.8	12.2	10,156	2,588	8.8	40.0	19.3	2.2
Rochester	53,793	32.2	54.6	0.3	13.8	35.3	5.3	26.6	38.9	12.7	11,564	12,412	5.6	32.0	27.1	3.0
South St. Paul	24,994	13.5	51.5	(Z)	18.5	15.5	1.9	25.5	42.2	12.2	11,245	6,324	5.6	34.3	25.3	3.8
Stillwater	10,196	22.6	52.0	(Z)	16.7	6.2	1.2	27.1	44.8	12.3	10,893	2,450	6.0	37.0	25.2	4.7
West St. Paul	18,831	43.5	51.8	0.1	18.8	12.6	1.6	28.1	42.0	12.4	12,595	4,867	2.9	26.9	33.6	2.4
Winona	26,396	6.2	52.7	0.2	15.9	19.2	3.7	25.5	40.9	12.2	9,282	5,669	11.2	44.8	14.2	6.5
DISTRICT 2																
Albert Lea	19,400	13.5	51.4	0.2	18.7	12.8	2.5	29.5	45.3	12.2	9,601	4,873	6.3	47.3	13.4	5.6
Austin	25,008	-10.2	51.9	(Z)	14.1	16.0	2.7	30.6	46.8	12.3	10,678	6,386	8.6	36.0	21.4	4.7
Burnsville	19,812	(NA)	49.3	0.7	9.0	10.2	0.4	19.6	34.8	13.0	14,304	4,616	1.6	15.7	44.6	1.8
Fairmont	10,741	10.3	53.0	(Z)	17.7	7.3	1.7	32.6	48.9	12.2	9,067	2,880	8.5	50.8	13.3	6.5
Mankato	30,866	29.8	53.0	0.2	12.8	22.8	2.7	21.9	29.4	12.6	10,036	6,101	6.5	43.2	19.6	5.0
New Ulm	13,039	17.4	54.1	(Z)	17.7	8.6	1.8	28.2	44.8	12.0	9,113	3,135	10.2	49.0	11.6	3.5
DISTRICT 3																
Bloomington	82,037	62.3	50.1	0.3	12.5	46.4	2.4	23.1	36.7	12.7	13,433	19,023	1.8	19.6	37.1	2.4
Brooklyn Center	35,185	44.4	50.7	0.3	12.9	19.8	1.0	22.0	36.9	12.5	12,412	8,521	2.8	23.1	27.3	2.5
Brooklyn Park	26,238	157.2	49.9	0.2	9.7	15.0	0.5	22.1	31.6	12.6	11,772	6,471	4.2	27.8	25.0	3.1
Crystal	30,837	27.4	50.3	0.3	14.4	17.8	1.0	23.4	37.7	12.5	12,253	7,534	3.5	26.0	29.1	2.3
Edina	44,079	54.5	51.2	0.1	18.9	27.8	3.5	31.3	45.5	14.3	19,496	11,554	2.1	12.4	66.0	2.6
Golden Valley	24,291	66.5	51.0	0.3	20.0	14.6	1.1	25.8	41.2	13.0	16,774	6,028	2.0	15.5	56.7	2.6
Hopkins	13,443	18.1	52.9	(Z)	16.6	9.5	1.3	28.2	40.6	12.6	12,013	3,585	4.7	30.2	31.2	3.2
Minneapolis (part)	[2]18,341	([2])	52.9	1.1	24.8	12.4	2.4	32.2	48.5	12.0	10,888	5,005	5.1	37.8	20.7	2.4
Minnetonka	35,818	42.9	50.2	0.3	14.2	20.2	1.7	24.6	40.6	12.9	15,070	8,524	3.4	15.7	50.2	2.4
New Hope	23,121	552.6	51.1	0.2	11.6	12.9	0.8	22.1	33.3	12.7	12,587	5,468	2.0	24.9	31.0	3.1
Plymouth	17,573	83.7	48.3	0.4	10.9	10.1	0.6	23.9	36.8	12.8	13,991	4,132	2.0	20.6	43.6	1.5
Richfield	47,293	11.1	51.7	0.1	16.9	31.2	2.5	26.1	38.7	12.6	12,504	12,344	2.0	27.0	30.1	2.2
Robbinsdale	16,874	2.8	52.6	0.1	21.2	11.3	1.7	31.2	46.0	12.4	12,288	4,437	3.6	30.2	31.8	2.8
St. Louis Park	48,943	12.9	52.4	0.2	25.4	33.2	4.3	29.4	42.2	12.7	12,483	13,097	3.1	27.0	33.1	2.3
DISTRICT 4																
Maplewood	25,219	36.2	49.7	1.1	13.3	14.9	1.2	23.7	37.6	12.4	12,290	5,832	3.0	28.8	29.6	2.6
New Brighton	19,512	202.5	50.1	0.1	11.9	11.6	0.6	24.0	34.2	12.7	13,417	4,718	2.8	22.1	37.5	2.2
North St. Paul	11,931	40.3	51.2	0.1	13.6	6.8	0.6	21.8	36.4	12.4	11,416	2,818	4.3	31.2	24.7	2.9
Roseville	34,526	43.8	50.4	0.3	14.8	20.9	1.6	24.8	39.6	12.7	13,933	8,496	1.9	20.9	42.7	2.3
St. Paul	309,989	-1.1	53.2	3.5	21.8	211.7	41.1	28.6	44.6	12.2	10,536	74,796	6.9	39.0	22.1	3.6
Shoreview	11,065	54.2	50.2	(Z)	10.8	6.1	0.3	22.4	37.0	12.7	13,393	2,500	1.6	18.6	37.4	2.4
White Bear Lake (part)[3]	[4]23,367	([4])	50.4	0.2	11.5	12.4	0.9	20.2	38.3	12.7	12,735	5,304	2.6	25.5	33.3	2.8
DISTRICT 5																
Columbia Heights	23,975	36.9	51.0	0.1	18.4	14.7	1.3	24.6	38.8	12.3	11,904	6,070	2.5	30.5	25.3	3.3
Fridley	29,189	92.7	50.2	0.2	12.4	16.5	0.7	22.6	34.7	12.5	12,373	7,197	2.2	24.5	29.9	3.1
Minneapolis (part)	[2]415,683	([2])	54.3	4.4	23.9	305.4	62.7	30.0	43.6	12.3	9,905	98,631	8.3	42.3	20.6	3.8

See footnotes at end of table.

Population Characteristics for Places With 10,000 or More Inhabitants, by Congressional Districts: 1970

Place and congressional district	Total population	Change, 1960-1970	Female	Negro	Foreign stock	18 years and over	65 years and over	Median age: Entire population	Median age: Voting-age population	Median school years completed[1]	Median family income in 1969	Number of families: Total	Number of families: With income of– Less than $3,000	Number of families: With income of– $3,000-$10,000	Number of families: With income of– $15,000 or more	Unemployed civilian labor force
		Percent	*Percent*	*Percent*	*Percent*	*1,000*	*1,000*	*Years*	*Years*	*Years*	*Dollars*		*Percent*	*Percent*	*Percent*	*Percent*
DISTRICT 6																
St. Cloud	39,699	17.4	51.4	0.4	11.9	27.2	3.9	22.1	34.3	12.3	9,592	7,762	7.4	46.4	16.9	4.7
Willmar	12,872	23.5	52.5	(Z)	21.3	8.5	1.8	29.4	46.1	12.2	9,980	3,109	7.5	42.7	16.1	5.5
DISTRICT 7																
Bemidji	11,457	15.4	51.3	0.1	18.1	8.6	1.3	21.8	32.6	12.3	7,725	2,390	15.2	50.9	14.7	5.5
Brainerd	11,667	-9.5	53.2	(Z)	21.5	7.9	1.8	31.6	48.0	12.2	8,575	2,918	9.9	52.0	13.1	6.5
Fergus Falls	12,443	-9.4	53.4	0.1	22.2	8.5	2.0	34.3	48.6	12.2	8,920	2,982	9.3	49.5	13.9	3.3
Moorhead	29,687	29.4	51.5	0.3	14.3	20.3	2.0	21.6	32.1	12.6	10,359	6,278	6.6	40.5	20.1	4.4
DISTRICT 8																
Anoka	13,431	27.7	52.4	0.3	12.3	8.4	1.1	24.9	39.6	12.3	11,473	3,194	5.0	32.8	29.6	5.4
Blaine	20,709	172.7	49.1	0.3	8.7	10.4	0.2	18.4	32.5	12.4	11,480	4,860	2.8	30.2	19.3	3.0
Coon Rapids	30,513	104.3	49.7	0.1	7.6	14.7	0.4	17.0	33.9	12.4	11,831	6,665	2.9	27.5	24.3	3.5
Duluth	100,590	-5.9	52.3	0.9	27.8	68.2	13.4	29.8	46.0	12.3	9,313	24,839	8.4	46.5	16.8	6.0
Hibbing	16,074	-9.2	52.6	(Z)	32.7	10.6	2.3	34.0	49.6	12.3	9,600	4,032	7.7	45.7	14.6	7.8
Virginia	12,497	-11.3	52.6	(Z)	39.0	8.7	1.9	36.4	50.5	12.3	9,118	3,221	12.0	44.0	14.3	5.2

NA Not available. Z Less than 0.05 percent.
[1] Persons 25 years and over.
[2] Total 1970 population for Minneapolis, 434,024; percent change, 1960-1970, –10.0.
[3] Parts with less than 1,000 population in a congressional district omitted.
[4] Total 1970 population for White Bear Lake, 23,388; percent change, 1960-1970, 81.4.

Map of Congressional Districts, Counties, and Selected Cities

(5 Districts)

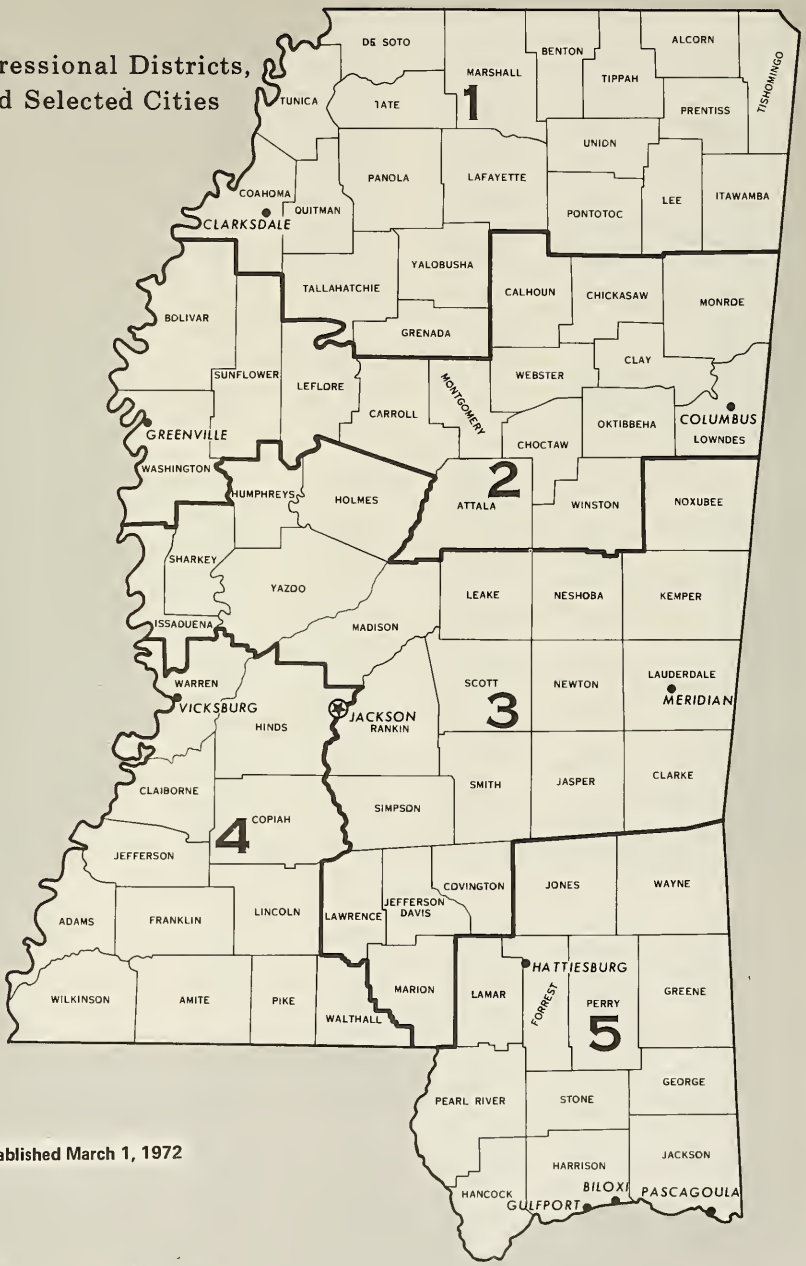

Districts established March 1, 1972

U.S. DEPARTMENT OF COMMERCE
SOCIAL AND ECONOMIC STATISTICS ADMINISTRATION
BUREAU OF THE CENSUS

Item No.	Item	State total	1st	2d	3d	4th	5th
	ELECTIONS*						
1	Vote cast for Representative, 1970	312,357	59,781	45,618	73,708	79,374	53,876
2	Democratic Party	269,193	51,689	45,618	72,604	50,527	48,755
3	Republican Party	28,847	-	-	-	28,847	-
4	Percent for party with most votes	86.2	86.5	100.0	98.5	63.7	90.5
5	Vote cast for Representative, 1968	448,704	71,260	79,446	120,396	82,896	94,706
6	Democratic Party	415,031	71,260	78,272	87,887	82,896	94,706
7	Republican Party	33,683	-	[1]1,174	32,509	-	-
8	Percent for party with most votes	92.5	100.0	98.5	73.0	100.0	100.0
9	Vote cast for Representative, 1966	382,547	64,242	72,341	88,439	86,595	70,930
10	Democratic Party	282,574	53,620	49,906	57,819	71,377	49,852
11	Republican Party	61,514	10,622	[1]858	28,956	-	21,078
12	Percent for party with most votes	73.9	83.5	69.0	65.4	82.4	70.3
13	Vote cast for President, 1968	654,509	129,554	118,739	143,000	140,979	122,237
14	Democratic Party	150,644	29,660	30,303	32,431	41,696	16,554
15	Republican Party	88,516	17,832	15,781	12,703	22,236	19,964
16	American Independent Party	415,349	82,062	72,655	97,866	77,047	85,719
17	Percent for party with most votes	63.5	63.3	61.2	68.4	54.7	70.1
	CENSUS OF POPULATION, 1970						
18	Total population, 1970	2,216,912	433,825	440,689	445,713	444,704	451,981
19	Percent of State total	100.0	19.6	19.9	20.1	20.1	20.4
20	Total population, 1960	2,178,141	427,468	468,607	464,739	428,447	388,880
21	Percent change, 1960 to 1970	1.8	1.5	-6.0	-4.1	3.8	16.2
	Average population per district, 1970	443,382	(X)	(X)	(X)	(X)	(X)
22	Population above (+) or below (—) average	(X)	-9,557	-2,693	+2,331	+1,322	+8,599
23	Percent above (+) or below (—) average	(X)	-2.1554	-0.6073	+0.5257	+0.2981	+1.9394
24	Land area sq. mi.	47,296	10,013	9,371	13,409	7,065	7,438
25	Population per square mile, 1970	46.9	43.3	47.0	33.2	62.9	60.8
	SEX AND RESIDENCE						
26	Male	1,073,960	209,972	212,371	215,376	210,441	225,800
27	Female	1,142,952	223,853	228,318	230,337	234,263	226,181
28	Urban	987,312	131,263	196,678	122,920	259,594	276,857
29	Percent of total population	44.5	30.3	44.6	27.6	58.4	61.3
30	Rural nonfarm	1,019,277	233,624	198,506	263,199	162,058	161,890
31	Rural farm	210,323	68,938	45,505	59,594	23,052	13,234
32	Metropolitan (SMSA)	393,488	-	-	43,933	214,973	134,582
33	Percent of total population	17.7	(X)	(X)	9.9	48.3	29.8
34	Urban	304,665	(X)	(X)	12,218	180,462	111,985
35	Central cities	243,241	(X)	(X)	-	153,968	89,273
36	Outside central cities	61,424	(X)	(X)	12,218	26,494	22,712
37	Rural	88,823	(X)	(X)	31,715	34,511	22,597
38	Nonmetropolitan	1,823,424	433,825	440,689	401,780	229,731	317,399
	RACE AND NATIVITY						
39	White	1,394,921	279,183	237,010	262,671	252,643	363,414
40	Negro	815,626	153,979	202,418	179,950	191,701	87,578
41	Percent of total population	36.8	35.5	45.9	40.4	43.1	19.4
60	Total foreign stock	30,987	3,495	5,967	3,237	5,285	13,003
61	Percent of total population	1.4	0.8	1.4	0.7	1.2	2.9
62	Foreign born	8,125	999	1,822	862	1,366	3,076
63	Native of foreign or mixed parentage	22,862	2,496	4,145	2,375	3,919	9,927

- Represents zero. X Not applicable.
*Data for congressional districts reflect party vote for Representatives; not necessarily comparable as vote cast for individual candidates. See text.
[1] No candidate in this district as constituted before redistricting.

Item No.	Item	State total	1st	2d	3d	4th	5th
	CENSUS OF POPULATION, 1970—Con.						
	AGE						
100	Under 5 years	208,606	41,598	43,601	40,871	40,125	42,411
101	5-13 years	440,345	85,937	89,438	87,595	88,762	88,613
102	14-15 years	104,868	20,111	22,281	21,499	21,539	19,438
103	16-17 years	95,357	18,574	19,744	20,119	19,312	17,608
104	18-20 years	126,065	23,864	25,542	22,166	24,868	29,625
105	21-24 years	129,882	24,074	26,174	22,873	24,460	32,301
106	25-34 years	242,376	46,778	45,168	46,092	48,724	55,614
107	35-44 years	223,816	41,601	40,948	44,536	47,566	49,165
108	45-54 years	219,325	42,382	41,878	44,825	45,505	44,735
109	55-61 years	145,803	29,871	28,606	31,692	29,009	26,625
110	62-64 years	57,469	11,619	11,487	12,800	11,765	9,798
111	65 years and over	223,000	47,416	45,822	50,645	43,069	36,048
112	18 years and over	1,367,736	267,605	265,625	275,629	274,966	283,911
113	White	934,846	189,099	161,195	178,183	170,373	235,996
114	Negro	429,051	78,067	103,655	95,784	104,365	47,180
115	18 years and over, Spanish heritage	4,832	368	697	662	669	2,436
116	Median age, total population ... years	25.1	25.6	24.0	26.7	25.7	24.5
117	Median age, voting age population ... years	43.3	44.4	43.8	45.5	43.3	40.0
	HOUSEHOLDS AND FAMILIES						
118	Number of households	641,338	126,249	124,135	128,386	131,487	131,081
119	Number of families	534,444	106,780	102,477	107,497	107,002	110,688
120	Number of unrelated individuals	164,445	27,816	34,262	27,854	35,885	38,628
121	Population in group quarters	56,999	7,383	11,690	10,831	8,817	18,278
122	Inmates of institutions	16,036	1,426	2,515	6,427	1,664	4,004
	MARITAL STATUS						
123	Male, 18 years old and over	642,860	125,352	123,726	128,673	124,700	140,409
124	Married (excludes separated)	466,184	93,499	88,116	93,780	90,712	100,077
125	Widowed	26,226	5,308	5,729	5,800	5,329	4,060
126	Divorced	14,866	2,286	2,504	2,946	2,948	4,182
127	Single	121,327	21,666	23,810	23,291	22,903	29,657
128	Female, 18 years old and over	724,876	142,253	141,899	146,956	150,266	143,502
129	Married (excludes separated)	466,025	93,318	87,973	94,198	91,479	99,057
130	Widowed	119,981	23,261	25,193	26,112	25,416	19,999
131	Divorced	22,660	3,713	3,809	4,013	5,996	5,129
132	Single	92,527	17,117	19,058	17,869	22,086	16,397
	EDUCATION						
133	Public school enrollment (ages 3-34)	556,765	110,606	117,190	108,280	110,819	109,870
134	Percent Negro	49.2	48.9	60.7	52.6	56.8	26.0
135	Nursery and kindergarten	19,579	3,995	5,314	3,529	3,189	3,552
136	Elementary (grades 1-8)	387,696	79,291	82,303	74,590	75,003	76,509
137	Secondary (grades 9-12)	149,490	27,320	29,573	30,161	32,627	29,809
138	Private school enrollment	45,401	5,637	8,908	9,222	13,280	8,354
139	Elementary (grades 1-8)	25,006	3,182	4,633	5,395	7,303	4,493
140	Secondary (grades 9-12)	8,618	1,080	1,779	2,022	2,849	888
141	College enrollment	56,370	10,682	12,930	6,340	13,670	12,748
142	Persons 25 years old and over	1,111,789	219,667	213,909	230,590	225,638	221,985
143	Completed 5 years of school or less	183,623	42,127	44,071	41,906	31,098	24,421
144	Completed 8 years of school	130,380	31,508	25,015	29,185	22,839	21,833
145	Completed 4 years of high school or more	455,591	75,398	76,933	84,486	109,489	109,285
146	Completed 4 years of college or more	89,563	14,352	16,802	13,401	25,784	19,224
147	Median years of school completed	10.7	9.7	9.9	10.2	11.8	11.9
	INCOME IN 1969						
	Families with income of—						
148	Less than $3,000	134,606	30,093	29,893	31,799	23,378	19,443
149	$3,000-$4,999	88,366	18,504	17,827	19,202	16,533	16,300
150	$5,000-$6,999	82,467	16,327	15,391	16,581	15,058	19,110
151	$7,000-$9,999	97,356	19,454	17,058	18,260	18,488	24,096
152	$10,000-$14,999	87,548	15,774	14,844	15,226	20,342	21,362
153	$15,000-$24,999	34,512	5,046	5,731	5,000	10,256	8,479
154	$25,000 or more	9,589	1,582	1,733	1,429	2,947	1,898
155	Percent families with $15,000 or more	8.3	6.2	7.3	6.0	12.3	9.4
156	Median family income	$6,068	$5,577	$5,446	$5,320	$6,802	$7,053
157	White	$7,577	$6,919	$7,454	$6,984	$9,192	$7,622
158	Negro	$3,200	$2,846	$2,968	$2,869	$3,652	$4,161
159	Unrelated individuals, median income[1]	$1,317	$966	$1,137	$1,281	$1,394	$1,654
160	Per capita income, all persons	$1,918	$1,769	$1,738	$1,698	$2,200	$2,175
	Families below—						
161	Low income level	154,932	33,644	34,661	36,462	27,888	22,277
162	Percent of all families	29.0	31.5	33.8	33.9	26.1	20.1
163	Percent with female heads	26.9	23.1	28.0	23.8	33.5	27.5
	Persons[2] below—						
164	Low income level	761,530	162,876	177,430	175,945	142,276	103,003
165	Percent related children under 18 years	45.4	45.4	47.7	44.7	45.9	41.9
166	Percent 65 years and over	15.5	16.6	14.6	15.9	14.9	15.7
167	Number of unrelated individuals	79,776	15,265	17,277	16,245	17,029	13,960

[1] 14 years old and over.
[2] Excludes inmates of institutions, members of the Armed Forces living in barracks, college students in dormitories, and unrelated individuals under 14 years.

Item No.	Item	State total	1st	2d	3d	4th	5th
	CENSUS OF POPULATION, 1970—Con.						
	VETERAN STATUS						
168	Civilian males, 18 years old and over	620,593	125,217	121,355	126,004	124,400	123,717
169	Veterans	233,619	41,703	40,199	43,897	50,843	56,977
170	Percent of total	37.6	33.3	33.2	34.8	40.9	46.1
171	Vietnam	33,890	5,795	5,899	5,805	7,100	9,291
172	Korea	45,779	7,153	7,370	8,342	10,369	12,545
173	World War II	109,224	20,354	18,902	21,586	23,955	24,427
174	World War I and other service	44,726	8,401	8,028	8,164	9,419	10,714
	EMPLOYMENT STATUS						
175	Total labor force, 16 years old and over	779,495	150,571	151,514	148,950	161,851	166,609
176	Armed Forces	23,008	135	2,559	2,709	310	17,295
177	Civilian	756,487	150,436	148,955	146,241	161,541	149,314
178	Employed	718,948	142,392	139,590	139,553	154,417	142,996
179	Unemployed	37,539	8,044	9,365	6,688	7,124	6,318
180	Percent of civilian labor force	5.0	5.3	6.3	4.6	4.4	4.2
181	Male civilian, 16 years old and over	458,199	90,591	87,628	89,468	95,580	94,932
182	Employed	439,538	86,408	83,105	86,096	92,233	91,696
183	Unemployed	18,661	4,183	4,523	3,372	3,347	3,236
184	Female civilian, 16 years old and over	298,288	59,845	61,327	56,773	65,961	54,382
185	Employed	279,410	55,984	56,485	53,457	62,184	51,300
186	Unemployed	18,878	3,861	4,842	3,316	3,777	3,082
	CLASS OF WORKER						
187	Private wage and salary workers	514,293	102,979	98,576	99,237	111,697	101,804
188	Government workers	129,310	22,726	25,736	23,552	29,482	27,814
189	Federal	31,625	4,801	5,221	5,011	7,278	9,314
190	State	37,572	6,145	8,383	7,536	9,481	6,027
191	Local	60,113	11,780	12,132	11,005	12,723	12,473
192	Self-employed workers	70,443	15,537	14,045	15,644	12,646	12,571
	INDUSTRY						
	Employed in—						
193	Manufacturing	185,869	45,197	37,700	36,702	30,367	35,903
194	Transportation, communications, and other public utilities	42,862	7,641	7,075	8,327	10,857	8,962
195	Construction	53,770	9,291	7,867	10,681	11,953	13,978
196	Agriculture, forestry, and fisheries	53,714	14,518	14,211	15,035	5,907	4,043
197	Mining	7,462	285	426	1,984	2,247	2,520
198	Wholesale and retail trade	129,015	24,181	24,291	24,150	29,947	26,446
199	Finance, insurance, and real estate	23,063	3,279	3,372	3,448	8,208	4,756
200	Business and repair services	15,018	2,763	2,464	2,542	3,741	3,508
201	Personal services	53,783	9,843	11,785	9,597	13,306	9,252
202	Professional and related services	121,711	20,889	25,390	21,576	29,587	24,269
203	Educational services	64,662	12,069	15,775	10,260	14,038	12,520
204	Public administration	29,812	3,996	4,546	5,181	7,617	8,472
	OCCUPATION						
	Male employed:						
205	White collar	140,929	24,854	24,975	22,642	36,825	31,633
206	Percent of total	32.1	28.8	30.1	26.3	39.9	34.5
207	Professional and technical workers	44,418	7,029	7,713	6,402	12,171	11,103
208	Managers and administrators	47,063	8,543	8,587	8,252	11,384	10,297
209	Salesworkers	25,658	4,821	4,593	4,161	7,133	4,950
210	Clerical workers	23,790	4,461	4,082	3,827	6,137	5,283
211	Blue collar	229,214	44,407	41,244	46,437	44,826	52,300
212	Craftsmen and foremen	92,909	17,340	15,953	18,029	17,548	24,039
213	Operatives	97,507	20,775	18,720	20,121	18,755	19,136
214	Nonfarm laborers	38,798	6,292	6,571	8,287	8,523	9,125
215	Service workers	26,283	4,591	5,166	4,786	6,198	5,542
216	Farmworkers	43,112	12,556	11,720	12,231	4,384	2,221
	Female employed:						
217	White collar	136,871	22,887	26,082	24,054	35,142	28,706
218	Percent of total	49.0	40.9	46.2	45.0	56.5	56.0
219	Professional and technical workers	43,589	7,060	8,891	7,912	10,827	8,899
220	Managers and administrators	10,517	1,945	2,060	1,999	2,372	2,141
221	Salesworkers	16,345	2,566	3,182	2,868	3,840	3,889
222	Clerical workers	66,420	11,316	11,949	11,275	18,103	13,777
223	Blue collar	65,925	19,735	13,894	14,522	9,000	8,774
224	Operatives	57,570	17,708	12,409	12,795	7,433	7,225
225	Service workers	73,639	12,810	15,921	13,846	17,599	13,463
226	Private household	28,812	5,188	7,387	5,433	6,996	3,808
227	Farmworkers	2,975	552	588	1,035	443	357
	MEANS OF TRANSPORTATION TO WORK						
228	Workers using private automobile	599,032	113,261	112,398	114,429	128,972	129,972
229	Workers using public transport	14,082	1,713	2,369	2,292	4,029	3,679
	MIGRATION						
230	Persons 5 years old and over, 1970[1]	2,008,299	392,133	397,045	404,792	404,512	409,817
	Residence in 1965:						
231	Same house as in 1970 (nonmovers)	1,113,329	216,252	213,476	243,630	236,032	203,939
232	Different house, same State	620,049	127,395	140,152	117,511	122,878	112,113
233	Different State or abroad	168,106	29,703	22,781	20,451	27,109	68,062

[1] Includes persons who moved, residence in 1965 not reported.

Item No.	Item	State total	1st	2d	3d	4th	5th
	CENSUS OF HOUSING, 1970						
234	All housing units (incl. seasonal and migratory)	699,178	139,176	134,425	139,835	141,257	144,485
235	All year-round units	697,271	138,423	134,096	139,503	141,175	144,074
236	Urban	320,081	42,942	61,886	41,681	85,680	87,892
237	Rural nonfarm	319,935	76,960	59,678	81,668	49,101	52,528
238	Rural farm	57,255	18,521	12,532	16,154	6,394	3,654
239	Metropolitan (SMSA)	120,874	-	-	12,091	67,235	41,548
240	Urban	96,115	(X)	(X)	3,720	57,763	34,632
241	Central cities	78,017	(X)	(X)	-	50,491	27,526
242	Outside central cities	18,098	(X)	(X)	3,720	7,272	7,106
243	Rural	24,759	(X)	(X)	8,371	9,472	6,916
244	Nonmetropolitan	576,397	138,423	134,096	127,412	73,940	102,526
245	Occupied units	636,767	125,026	123,500	127,426	130,742	130,073
246	White	439,148	89,327	75,146	84,130	82,649	107,896
247	Negro	196,317	35,575	48,108	42,674	48,009	21,951
248	Owner-occupied units	421,941	80,042	74,830	89,539	86,167	91,363
249	Percent of all occupied	66.3	64.0	60.6	70.3	65.9	70.2
250	White	325,241	65,949	53,650	65,913	61,585	78,144
251	Negro	96,265	14,012	21,087	23,476	24,538	13,152
252	Renter-occupied units	214,826	44,984	48,670	37,887	44,575	38,710
253	White	113,907	23,378	21,496	18,217	21,064	29,752
254	Negro	100,052	21,563	27,021	19,198	23,471	8,799
	Year-round units—						
255	With 1 and 2 rooms	27,703	6,357	6,175	4,436	5,362	5,373
256	With 3 and 4 rooms	240,170	53,903	49,894	45,175	46,734	44,464
257	With 5 and 6 rooms	344,566	63,764	62,639	73,285	69,414	75,464
258	With 7 rooms or more	84,832	14,399	15,388	16,607	19,665	18,773
259	Median number of rooms	4.9	4.7	4.8	5.0	5.0	5.0
260	With 1 unit in structure	596,768	121,238	116,524	124,341	116,455	118,210
261	With 2-4 units in structure	47,169	8,107	9,581	7,023	13,616	8,842
262	With 5-49 units in structure	19,207	2,307	3,022	1,934	6,024	5,920
263	With 50 or more units in structure	3,546	94	94	139	1,890	1,329
264	Mobile home or trailer	30,581	6,677	4,875	6,066	3,190	9,773
	In structure built—						
265	1960 to March 1970	205,143	40,968	33,022	38,771	37,880	54,502
266	1950 to 1959	140,626	23,619	24,695	26,546	34,708	31,058
267	1940 to 1949	122,489	23,454	24,877	24,097	25,173	24,888
268	1939 and earlier	229,013	50,382	51,502	50,089	43,414	33,626
269	With 1-1½ bathrooms	424,030	76,628	76,035	79,282	88,247	103,838
270	With 2 or more bathrooms	98,755	15,571	17,065	16,120	26,760	23,239
271	With other bathroom arrangement or none	174,425	46,187	40,972	44,116	26,169	16,981
	Occupied units—						
272	With all plumbing facilities	496,180	88,469	89,690	91,269	109,251	117,501
273	1 or more persons per room	49,873	7,524	10,051	8,401	11,607	12,290
274	Lacking some or all plumbing facilities	140,587	36,557	33,810	36,157	21,491	12,572
275	Percent of occupied units	22.1	29.2	27.4	28.4	16.4	9.7
	Persons per unit:						
276	1 person	97,818	18,287	19,610	19,547	21,969	18,405
277	2-3 persons	292,206	58,976	55,709	58,592	58,901	60,028
278	4-5 persons	155,357	30,003	28,519	30,212	31,789	34,834
279	6 persons or more	91,386	17,760	19,662	19,075	18,083	16,806
280	Median	2.9	2.9	2.9	2.9	2.8	2.9
	Persons per room:						
281	1.00 or less	541,951	105,256	101,903	107,874	112,274	114,644
282	More than 1.00	94,816	19,770	21,597	19,552	18,468	15,429
	Automobiles available:						
283	1 per household	300,861	60,164	57,318	61,045	57,022	65,312
284	2 or more per household	191,881	33,247	33,049	35,461	45,819	44,305
	Value:						
285	Specified owner-occupied units	287,452	50,460	52,132	51,188	66,524	67,148
286	Less than $5,000	41,621	7,885	8,796	10,497	6,850	7,593
287	$5,000-$9,999	79,381	14,612	15,051	15,407	17,254	17,057
288	$10,000-$14,999	74,084	12,602	13,205	13,136	18,246	16,895
289	$15,000-$19,999	44,989	7,953	7,245	6,390	10,766	12,635
290	$20,000-$24,999	21,669	3,502	3,501	2,770	5,837	6,059
291	$25,000-$34,999	16,156	2,549	2,608	1,825	4,729	4,445
292	$35,000-$49,999	6,436	912	1,130	850	1,907	1,637
293	$50,000 or more	3,116	445	596	313	935	827
294	Median value	$11,534	$11,084	$10,840	$9,882	$12,510	$12,641
	Gross monthly rent:						
295	Specified renter-occupied units	140,971	23,150	30,282	20,894	35,883	30,762
296	Less than $40	28,656	6,096	7,221	6,511	5,447	3,381
297	$40-$59	32,753	6,014	8,152	5,369	7,543	5,675
298	$60-$79	30,803	4,714	6,488	4,018	8,743	6,840
299	$80-$99	19,824	2,871	3,935	2,210	6,006	4,802
300	$100-$149	20,656	2,765	3,669	2,018	5,258	6,946
301	$150-$199	6,774	600	690	632	2,244	2,608
302	$200 or more	1,505	90	127	136	642	510
303	Median rent	$66	$58	$60	$55	$71	$79

- Represents zero. X Not applicable.

Population Characteristics for Places With 10,000 or More Inhabitants, by Congressional Districts: 1970

Place and congressional district	Total population	Change, 1960-1970	Female	Negro	Foreign stock	18 years and over	65 years and over	Median age: Entire population	Median age: Voting-age population	Median school years completed[1]	Median family income in 1969	Number of families: Total	Number of families: With income of— Less than $3,000	$3,000-$10,000	$15,000 or more	Unemployed civilian labor force
		Percent	*Percent*	*Percent*	*Percent*	*1,000*	*1,000*	*Years*	*Years*	*Years*	*Dollars*		*Percent*	*Percent*	*Percent*	*Percent*
DISTRICT 1																
Clarksdale	21,673	2.7	53.9	54.0	3.3	12.8	2.5	25.3	46.4	10.2	5,863	5,065	27.8	45.8	7.9	6.3
Corinth	11,572	1.1	53.7	19.2	2.0	8.0	1.6	33.7	47.4	11.0	7,082	3,224	16.9	54.2	9.3	4.9
Oxford	13,915	162.1	48.3	17.3	3.2	10.4	0.9	21.7	25.0	12.9	7,419	2,858	16.9	47.8	14.3	2.5
Tupelo	20,471	18.9	52.5	17.5	1.3	13.2	1.8	28.5	41.8	12.3	8,436	5,502	10.8	50.2	15.3	1.9
DISTRICT 2																
Cleveland	13,345	31.0	52.1	37.0	1.1	8.6	1.1	22.2	36.4	12.1	7,457	2,993	21.0	44.6	13.7	6.7
Columbus	25,795	4.1	56.7	37.6	1.1	16.9	2.4	23.9	40.0	11.6	7,018	6,035	18.8	50.2	10.2	4.5
Greenville	39,648	-4.5	53.0	52.0	2.9	23.2	3.6	24.1	43.2	10.5	6,308	9,258	33.3	48.3	8.9	7.3
Greenwood	22,400	9.6	54.3	49.7	2.2	13.8	2.6	27.2	46.6	11.0	6,458	5,512	22.3	48.4	10.6	5.9
Starkville	11,369	25.7	50.2	24.6	4.2	7.5	0.8	23.4	34.6	12.8	6,908	2,922	19.7	47.6	15.1	4.8
DISTRICT 3																
Canton	10,503	8.2	53.9	56.6	0.7	6.3	1.2	24.8	44.1	10.3	5,737	2,344	24.0	53.0	5.8	3.9
Meridian	45,083	-8.7	54.6	33.5	1.6	30.3	5.5	30.7	45.9	11.9	6,818	11,520	19.9	49.9	10.2	4.3
Yazoo City	10,796	-3.9	54.1	59.9	0.5	6.5	1.4	28.1	49.1	9.9	4,916	2,532	35.2	43.3	7.0	5.6
DISTRICT 4																
Brookhaven	10,700	8.2	54.5	37.7	1.2	6.8	1.2	27.6	45.3	12.1	5,897	2,726	21.2	55.0	9.0	3.7
Jackson	153,968	6.6	53.7	39.7	1.4	98.5	12.4	25.9	41.0	12.4	8,296	37,860	14.7	45.1	17.7	3.4
McComb	11,833	-0.4	54.3	33.1	1.3	7.9	1.7	32.8	48.2	12.0	6,460	3,023	21.3	51.5	10.3	2.1
Natchez	19,704	-17.2	54.8	50.5	1.8	12.4	2.3	28.9	46.6	11.3	6,331	4,948	24.4	44.8	12.4	5.6
Vicksburg	25,586	-12.6	54.4	49.3	3.0	16.5	3.4	30.1	48.3	11.5	6,693	6,248	20.8	47.7	12.6	4.8
DISTRICT 5																
Biloxi	48,486	10.1	42.7	13.8	7.4	33.8	3.2	22.4	32.0	12.2	6,737	10,397	15.3	59.8	7.8	5.6
Gulfport	40,787	35.1	50.0	18.1	4.8	26.3	3.2	25.4	40.4	12.2	7,698	10,071	14.5	52.3	13.2	3.7
Hattiesburg	38,274	9.4	53.2	28.8	2.1	26.5	3.6	23.9	38.1	12.3	6,832	9,011	20.5	48.3	13.0	3.4
Laurel	24,145	-13.4	53.5	36.9	1.0	15.6	2.9	29.5	45.9	11.9	7,097	6,114	20.3	49.2	11.2	3.4
Moss Point	19,308	191.4	50.5	43.5	1.1	10.8	0.9	22.1	37.2	11.9	8,199	4,544	10.1	53.3	12.0	5.4
Pascagoula	27,471	58.9	49.7	12.8	3.2	16.8	1.3	24.5	38.2	12.3	9,405	6,967	8.9	45.0	18.1	4.7
Picayune	10,450	33.6	51.5	33.8	1.4	6.2	0.9	24.8	41.9	12.0	7,046	2,533	21.3	46.6	11.2	6.6

[1] Persons 25 years and over.

Map of Congressional Districts, Counties, and Selected Cities

(10 Districts)

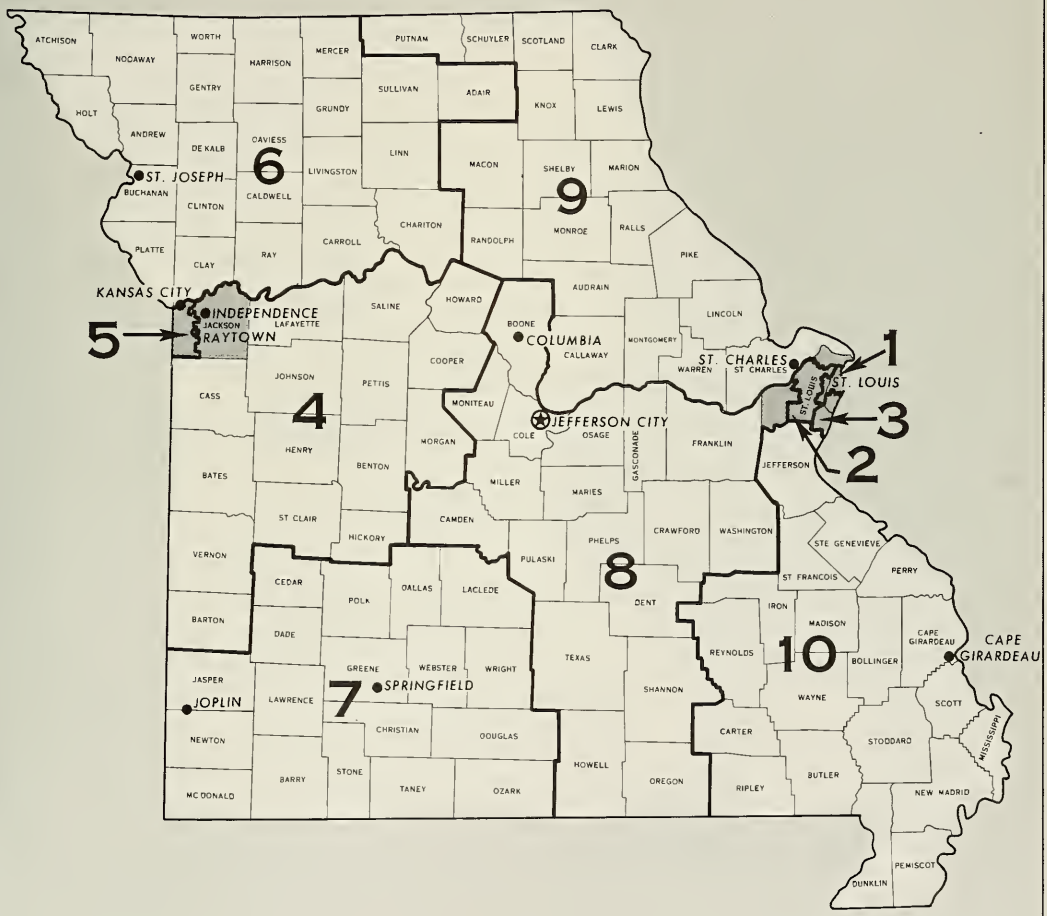

Districts established February 22, 1972

County with two or more Congressional Districts. See inset maps.

U.S. DEPARTMENT OF COMMERCE
SOCIAL AND ECONOMIC STATISTICS ADMINISTRATION
BUREAU OF THE CENSUS

JACKSON COUNTY

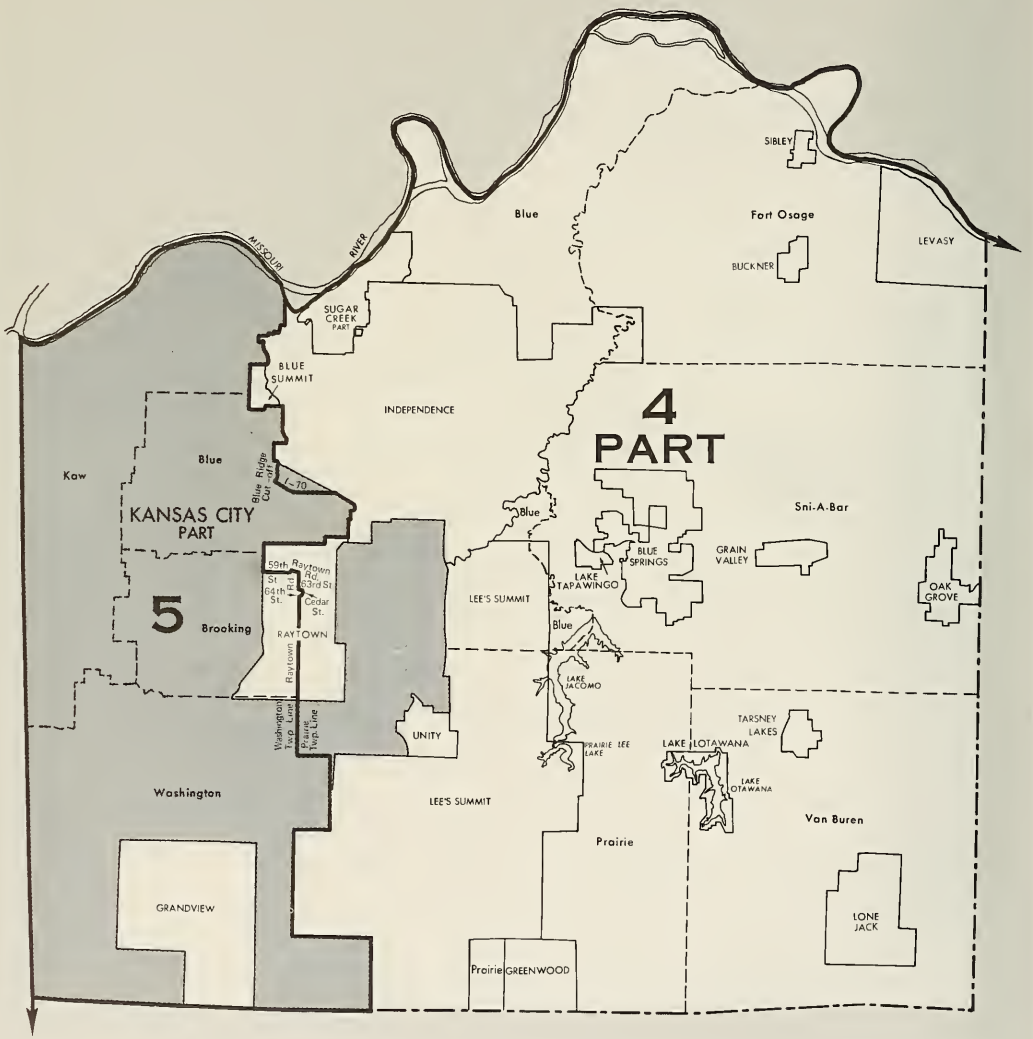

Districts established February 22, 1972

U.S. DEPARTMENT OF COMMERCE
SOCIAL AND ECONOMIC STATISTICS ADMINISTRATION
BUREAU OF THE CENSUS

ST. LOUIS CITY AND COUNTY

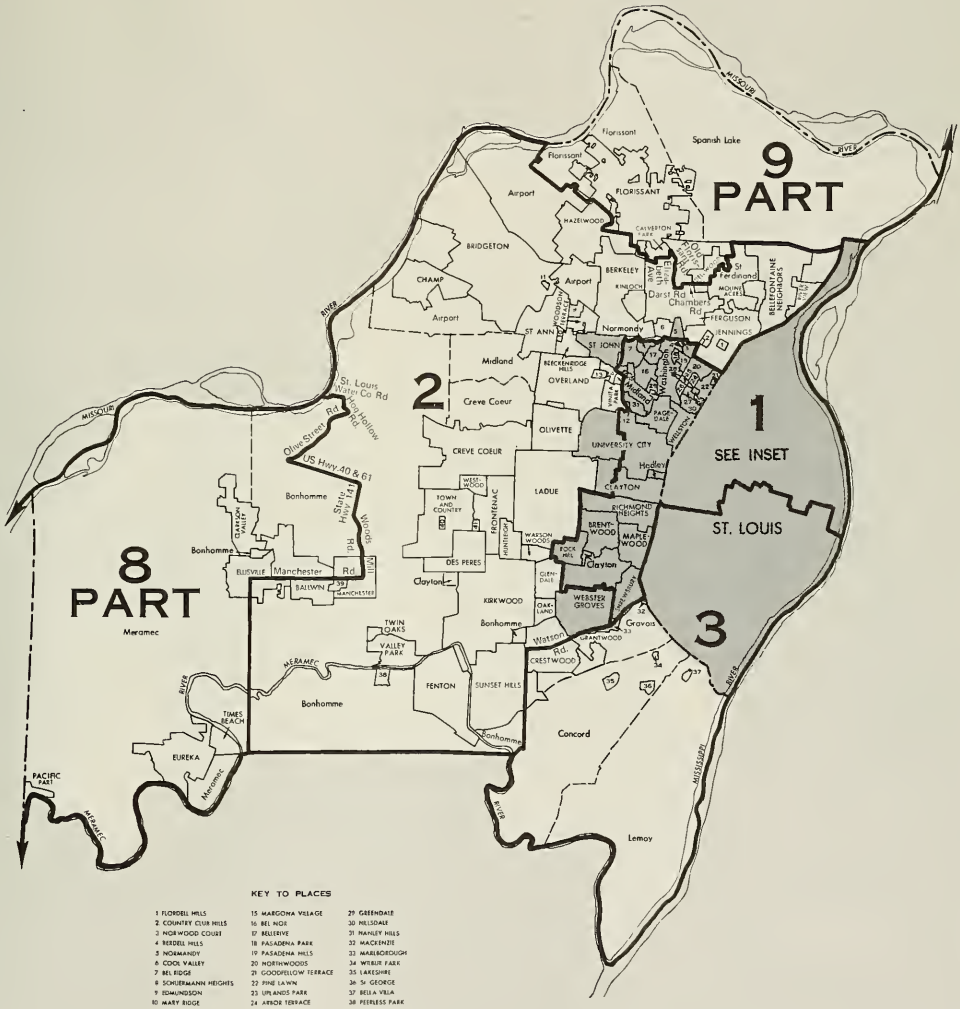

KEY TO PLACES

1 FLORDELL HILLS
2 COUNTRY CLUB HILLS
3 NORWOOD COURT
4 BERDELL HILLS
5 NORMANDY
6 COOL VALLEY
7 BEL RIDGE
8 SCHUERMANN HEIGHTS
9 EDMUNDSON
10 MARY RIDGE
11 BRIDGETON TERRACE
12 VINTA TERRACE
13 SYCAMORE HILLS
14 CHARLACK
15 MARGONA VILLAGE
16 BEL NOR
17 BELLERIVE
18 PASADENA PARK
19 PASADENA HILLS
20 NORTHWOODS
21 GOODFELLOW TERRACE
22 PINE LAWN
23 UPLANDS PARK
24 ARBOR TERRACE
25 BEVERLY HILLS
26 VELDA VILLAGE
27 VELDA VILLAGE HILLS
28 GLEN ECHO PARK
29 GREENDALE
30 HELSDALE
31 HANLEY HILLS
32 MACKENZIE
33 MARLBOROUGH
34 WEBLIN PARK
35 LAKESHIRE
36 St GEORGE
37 BELLA VILLA
38 PEERLESS PARK
39 WINCHESTER
40 COUNTRY LIFE ACRES
41 CRYSTAL LAKE PARK

Districts established February 22, 1972

U.S. DEPARTMENT OF COMMERCE
SOCIAL AND ECONOMIC STATISTICS ADMINISTRATION
BUREAU OF THE CENSUS

ST. LOUIS AND ADJACENT AREA

KEY TO PLACES

3. NORWOOD COURT
4. BERDELL HILLS
5. NORMANDY
7. BEL-RIDGE
12. VINITA TERRACE
15. MARGONA VILLAGE
16. BEL-NOR
17. BELLERIVE
18. PASADENA PARK
19. PASADENA HILLS
20. NORTHWOODS
21. GOODFELLOW TERRACE
22. PINE LAWN
23. UPLANDS PARK
24. ARBOR TERRACE
25. BEVERLY HILLS
26. VELDA VILLAGE
27. VELDA VILLAGE HILLS
28. GLEN ECHO PARK
29. GREENDALE
30. HILLSDALE
31. HANLEY HILLS
33. MARLBOROUGH

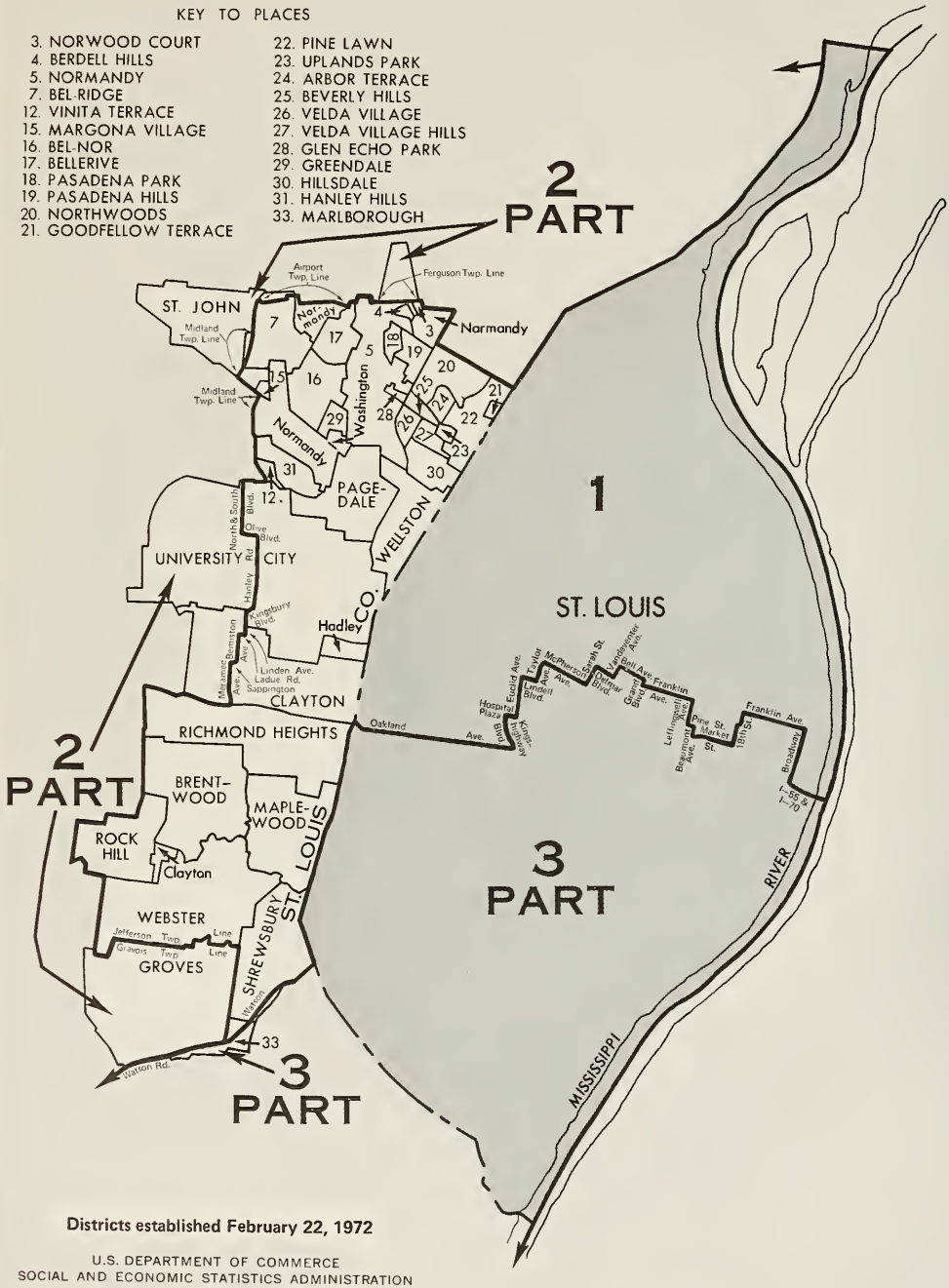

Districts established February 22, 1972

U.S. DEPARTMENT OF COMMERCE
SOCIAL AND ECONOMIC STATISTICS ADMINISTRATION
BUREAU OF THE CENSUS

Item No.	Item	State total	1st	2d	3d	4th	5th
	ELECTIONS*						
1	Vote cast for Representative, 1970	[1]1,197,407	91,793	139,082	125,039	125,079	100,252
2	Democratic Party	[1]692,026	74,104	80,032	86,696	74,793	61,077
3	Republican Party	[1]493,557	[2]12,666	55,890	38,098	50,280	38,397
4	Percent for party with most votes	57.8	80.7	57.5	69.3	59.8	60.9
5	Vote cast for Representative, 1968	[1]1,733,126	156,211	179,434	172,194	171,321	157,548
6	Democratic Party	[1]968,733	104,571	89,903	118,352	97,504	101,821
7	Republican Party	[1]763,399	51,640	89,336	53,670	73,777	55,727
8	Percent for party with most votes	55.9	66.9	50.1	68.7	56.9	64.6
9	Vote cast for Representative, 1966	[1]1,035,358	101,132	109,074	111,049	101,869	79,276
10	Democratic Party	[1]554,019	63,366	43,353	61,464	58,471	48,233
11	Republican Party	[1]481,339	37,766	65,721	49,585	43,398	31,043
12	Percent for party with most votes	53.5	62.7	60.3	55.3	57.4	60.8
13	Vote cast for President, 1968	[1]1,809,502	161,850	183,505	177,968	178,801	158,631
14	Democratic Party	[1]791,444	110,310	79,326	85,327	70,811	83,098
15	Republican Party	[1]811,922	41,869	85,185	70,887	85,872	57,971
16	American Independent Party	[1]206,136	9,671	18,994	21,754	22,118	17,562
17	Percent for party with most votes	44.9	68.2	46.4	47.9	48.0	52.4
	CENSUS OF POPULATION, 1970						
18	Total population, 1970	4,677,399	468,056	468,808	467,544	466,940	467,457
19	Percent of State total	100.0	10.0	10.0	10.0	10.0	10.0
20	Total population, 1960	4,319,813	538,574	353,898	481,553	404,327	486,871
21	Percent change, 1960 to 1970	8.3	-13.1	32.5	-2.9	15.5	-4.0
	Average population per district, 1970	467,740	(X)	(X)	(X)	(X)	(X)
22	Population above (+) or below (–) average	(X)	+316	+1,068	-196	-800	-283
23	Percent above (+) or below (–) average	(X)	+0.0675	+0.2283	-0.0419	-0.1710	-0.0605
24	Land area sq. mi.	68,995	54	223	91	10,487	154
25	Population per square mile, 1970	67.8	8,667.7	2,102.3	5,137.8	44.5	3,035.4
	SEX AND RESIDENCE						
26	Male	2,256,091	215,280	227,093	217,503	228,112	218,457
27	Female	2,421,309	252,776	241,718	250,037	238,831	248,996
28	Urban	3,277,445	468,056	453,348	459,140	290,198	467,070
29	Percent of total population	70.1	100.0	96.7	98.2	62.1	99.9
30	Rural nonfarm	1,040,566		15,290	8,116	116,890	331
31	Rural farm	359,388		170	288	59,852	56
32	Metropolitan (SMSA)	2,997,646	468,056	468,808	467,544	226,663	467,457
33	Percent of total population	64.1	100.0	100.0	100.0	48.5	100.0
34	Urban	2,679,435	468,056	464,570	459,993	185,702	467,457
35	Central cities	1,381,286	307,917		314,352	7,362	433,204
36	Outside central cities	1,298,149	160,139	464,570	145,641	178,340	34,253
37	Rural	318,211		4,238	7,551	40,961	
38	Nonmetropolitan	1,679,752				240,278	
	RACE AND NATIVITY						
39	White	4,182,989	211,885	448,699	439,377	456,993	353,223
40	Negro	479,838	254,089	18,603	26,116	8,885	112,068
41	Percent of total population	10.3	54.3	4.0	5.6	1.9	24.0
50A	Persons of Spanish heritage	40,642	3,337	3,979	5,527	3,200	12,670
50B	Percent of total population	0.9	0.7	0.8	1.2	0.7	2.7
60	Total foreign stock	311,752	38,335	54,199	68,046	20,960	40,825
61	Percent of total population	6.7	8.2	11.6	14.6	4.5	8.7
62	Foreign born	65,757	10,198	11,029	16,036	3,490	9,705
63	Native of foreign or mixed parentage	245,995	28,137	43,170	52,010	17,470	31,120
	Country of origin of foreign stock:						
70G	Germany	77,763	8,311	10,498	19,199	6,351	5,890
70K	Italy	30,120	3,312	5,127	9,400	1,023	5,281
	Mother tongue (other than English):						
80B	German	178,388	14,970	22,511	40,689	16,025	10,563
80D	Italian	20,995	3,387	5,191	9,728	1,034	5,321

– Represents zero. X Not applicable.

* Data for congressional districts reflect party vote for Representatives; not necessarily comparable as vote cast for individual candidates. See text.

[1] Includes absentee ballots not included in district-by-district tabulation.

[2] No candidate in this district as constituted before redistricting.

Item No.	Item	State total	1st	2d	3d	4th	5th
	CENSUS OF POPULATION, 1970—Con.						
	AGE						
100	Under 5 years	370,781	38,850	38,320	34,699	36,318	36,628
101	5-13 years	827,443	83,951	90,675	73,913	81,469	80,831
102	14-15 years	186,427	19,662	20,814	16,516	18,437	17,559
103	16-17 years	174,584	18,227	18,859	16,050	16,960	16,010
104	18-20 years	240,458	24,888	20,588	21,122	22,706	21,742
105	21-24 years	274,927	28,310	25,622	27,234	27,424	29,967
106	25-34 years	549,778	50,868	61,189	51,530	56,648	55,728
107	35-44 years	510,578	47,280	58,546	50,334	52,066	52,247
108	45-54 years	515,119	49,130	58,370	56,217	51,639	52,550
109	55-61 years	333,469	34,907	30,327	39,250	32,197	32,712
110	62-64 years	132,184	13,679	10,598	15,596	12,989	13,024
111	65 years and over	561,652	58,304	34,903	65,079	58,090	58,455
112	18 years and over	3,118,165	307,366	300,143	326,362	313,759	316,425
113	White	2,830,369	158,019	288,923	310,731	307,698	250,293
114	Negro	277,408	147,878	10,291	14,153	5,284	64,608
115	18 years and over, Spanish heritage	22,776	1,994	2,065	3,429	1,726	6,871
116	Median age, total population ..... years	29.8	29.0	28.2	33.6	30.3	30.6
117	Median age, voting age population ..... years	44.7	45.5	42.3	47.3	44.6	44.7
	HOUSEHOLDS AND FAMILIES						
118	Number of households	1,524,051	152,512	140,140	162,282	153,540	165,157
119	Number of families	1,204,982	110,779	122,278	120,503	125,761	115,811
120	Number of unrelated individuals	460,216	57,293	23,514	53,576	40,014	62,605
121	Population in group quarters	138,685	10,637	5,341	13,256	14,882	9,229
122	Inmates of institutions	47,532	3,729	3,744	6,982	5,865	4,422
	MARITAL STATUS						
123	Male, 18 years old and over	1,461,275	134,176	141,377	145,660	149,507	142,142
124	Married (excludes separated)	1,086,555	86,283	112,703	104,621	116,728	98,980
125	Widowed	53,769	7,189	2,830	5,957	5,094	6,225
126	Divorced	47,050	5,847	3,145	5,679	4,153	8,287
127	Single	254,674	29,436	21,725	27,233	22,483	25,528
128	Female, 18 years old and over	1,656,889	173,190	158,766	180,703	164,253	174,284
129	Married (excludes separated)	1,079,728	86,113	113,132	103,587	116,658	98,439
130	Widowed	252,730	31,625	17,008	32,208	23,500	29,706
131	Divorced	76,061	11,549	6,078	10,270	6,406	14,144
132	Single	217,429	32,946	20,945	30,774	16,153	27,063
	EDUCATION						
133	Public school enrollment (ages 3-34)	996,257	102,532	102,734	71,049	105,262	96,766
134	Percent Negro	14.2	71.6	5.7	11.5	2.5	34.2
135	Nursery and kindergarten	75,033	7,860	8,384	6,877	7,139	7,239
136	Elementary (grades 1-8)	647,723	69,639	64,854	45,491	68,585	63,919
137	Secondary (grades 9-12)	273,501	25,033	29,496	18,681	29,538	25,608
138	Private school enrollment	158,044	18,813	29,957	34,572	6,422	16,005
139	Elementary (grades 1-8)	102,533	11,800	18,287	23,359	3,767	9,254
140	Secondary (grades 9-12)	36,172	4,636	6,990	8,753	1,342	4,377
141	College enrollment	151,551	16,542	14,621	14,377	14,252	13,253
142	Persons 25 years old and over	2,602,777	254,167	253,932	278,005	263,628	264,713
143	Completed 5 years of school or less	160,137	25,956	8,243	18,627	10,358	15,047
144	Completed 8 years of school	520,215	43,780	36,220	66,154	52,045	32,072
145	Completed 4 years of high school or more	1,270,137	103,685	155,813	114,638	139,676	146,415
146	Completed 4 years of college or more	233,510	24,732	43,950	20,918	19,708	26,475
147	Median years of school completed	11.8	10.7	12.4	10.6	12.1	12.2
	INCOME IN 1969						
	Families with income of—						
148	Less than $3,000	147,893	14,911	4,458	9,137	14,951	10,281
149	$3,000-$4,999	136,896	13,467	5,168	10,327	14,806	11,294
150	$5,000-$6,999	153,905	14,993	7,513	12,813	16,682	14,089
151	$7,000-$9,999	254,120	23,306	21,290	26,209	28,183	24,443
152	$10,000-$14,999	306,617	25,269	41,021	37,518	32,908	32,752
153	$15,000-$24,999	161,862	14,070	30,393	20,652	15,145	18,070
154	$25,000 or more	43,690	4,764	12,433	3,847	3,085	4,878
155	Percent families with $15,000 or more	17.1	17.0	35.0	20.3	14.5	19.8
156	Median family income	$8,908	$8,485	$12,597	$10,199	$8,740	$9,727
157	White	$9,138	$10,401	$12,731	$10,405	$8,795	$10,434
158	Negro	$6,612	$6,930	$8,605	$5,268	$5,485	$7,237
159	Unrelated individuals, median income[1]	$2,070	$2,547	$4,630	$2,937	$1,805	$3,289
160	Per capita income, all persons	$2,942	$2,881	$4,238	$3,305	$2,830	$3,302
	Families below—						
161	Low income level	139,496	16,717	4,339	8,210	13,210	10,826
162	Percent of all families	11.6	15.1	3.5	6.8	10.5	9.3
163	Percent with female heads	26.5	53.4	32.3	41.8	19.3	44.1
	Persons[2] below—						
164	Low income level	671,105	94,099	21,880	47,866	59,384	61,756
165	Percent related children under 18 years	34.1	44.8	35.7	31.4	29.7	37.6
166	Percent 65 years and over	25.2	16.7	19.5	29.0	31.2	21.7
167	Number of unrelated individuals	167,569	20,845	5,655	17,672	15,634	18,933

[1] 14 years old and over.
[2] Excludes inmates of institutions, members of the Armed Forces living in barracks, college students in dormitories, and unrelated individuals under 14 years.

Item No.	Item	State total	1st	2d	3d	4th	5th
	CENSUS OF POPULATION, 1970—Con.						
	VETERAN STATUS						
168	Civilian males, 18 years old and over	1,426,687	133,680	140,840	145,060	145,019	140,718
169	Veterans	658,506	57,828	76,952	72,247	67,902	71,104
170	Percent of total	46.2	43.3	54.6	49.8	46.8	50.5
171	Vietnam	101,997	9,243	11,353	10,809	10,563	10,885
172	Korea	130,401	11,116	15,388	13,025	13,601	13,617
173	World War II	290,838	26,237	35,098	33,045	29,242	32,603
174	World War I and other service	135,270	11,232	15,113	15,368	14,496	13,999
	EMPLOYMENT STATUS						
175	Total labor force, 16 years old and over	1,882,035	187,406	198,671	195,793	192,119	207,085
176	Armed Forces	36,279	517	564	634	4,655	1,501
177	Civilian	1,845,756	186,889	198,107	195,159	187,464	205,584
178	Employed	1,767,649	174,568	191,070	187,323	181,348	197,551
179	Unemployed	78,107	12,321	7,037	7,836	6,116	8,033
180	Percent of civilian labor force	4.2	6.6	3.6	4.0	3.3	3.9
181	Male civilian, 16 years old and over	1,131,747	102,054	126,005	115,605	116,644	115,323
182	Employed	1,089,043	95,217	122,297	111,292	113,508	110,937
183	Unemployed	42,704	6,837	3,708	4,313	3,136	4,386
184	Female civilian, 16 years old and over	714,009	84,835	72,102	79,554	70,820	90,261
185	Employed	678,606	79,351	68,773	76,031	67,840	86,614
186	Unemployed	35,403	5,484	3,329	3,523	2,980	3,647
	CLASS OF WORKER						
187	Private wage and salary workers	1,325,641	136,278	158,339	155,135	127,469	154,742
188	Government workers	262,326	30,284	21,688	23,614	28,169	32,209
189	Federal	75,517	11,165	7,310	8,747	8,262	14,491
190	State	70,643	4,788	2,971	2,712	8,740	4,260
191	Local	116,166	14,331	11,407	12,155	11,167	13,458
192	Self-employed workers	169,372	7,662	10,500	8,009	24,188	10,091
	INDUSTRY						
	Employed in—						
193	Manufacturing	430,957	42,828	54,327	53,123	43,764	41,725
194	Transportation, communications, and other public utilities	131,479	11,015	13,254	16,020	13,138	15,577
195	Construction	103,652	5,356	9,914	8,111	11,879	10,578
196	Agriculture, forestry, and fisheries	89,581	1,039	1,094	766	15,536	1,242
197	Mining	10,504	205	277	248	820	434
198	Wholesale and retail trade	380,773	32,750	46,503	43,040	38,704	45,112
199	Finance, insurance, and real estate	82,145	8,199	11,340	10,712	7,909	13,402
200	Business and repair services	47,521	5,163	6,041	6,024	4,228	7,400
201	Personal services	79,517	14,101	5,942	6,393	6,891	10,836
202	Professional and related services	307,130	39,913	32,134	29,806	29,593	33,876
203	Educational services	137,056	14,515	14,783	10,364	14,395	11,019
204	Public administration	92,484	12,589	8,804	11,450	8,069	15,550
	OCCUPATION						
	Male employed:						
205	White collar	414,447	35,638	67,884	45,518	36,739	47,216
206	Percent of total	38.1	37.4	55.5	40.9	32.4	42.6
207	Professional and technical workers	136,853	12,617	25,353	14,743	10,843	14,746
208	Managers and administrators	119,803	7,109	19,612	11,100	11,568	11,752
209	Salesworkers	74,225	5,918	12,741	8,344	6,488	8,840
210	Clerical workers	83,566	9,994	10,178	11,331	7,840	11,878
211	Blue collar	513,532	45,468	46,831	54,650	56,021	51,420
212	Craftsmen and foremen	224,807	13,732	24,114	24,956	25,880	21,227
213	Operatives	216,053	23,342	17,733	22,736	22,863	20,734
214	Nonfarm laborers	72,672	8,394	4,984	6,958	7,278	9,459
215	Service workers	85,060	13,694	7,212	10,820	7,015	11,882
216	Farmworkers	76,005	415	372	304	13,731	421
	Female employed:						
217	White collar	415,044	44,103	51,720	52,094	39,756	56,838
218	Percent of total	61.2	55.6	75.2	68.5	58.6	65.6
219	Professional and technical workers	103,144	13,141	12,876	10,360	9,603	13,165
220	Managers and administrators	23,884	1,905	2,539	2,248	2,454	3,363
221	Salesworkers	49,910	4,531	7,284	6,003	4,671	5,926
222	Clerical workers	238,106	24,526	29,021	33,483	23,028	34,384
223	Blue collar	116,822	11,709	7,153	12,386	13,462	12,413
224	Operatives	95,760	9,531	5,315	10,147	11,089	9,801
225	Service workers	142,107	23,379	9,801	11,470	13,930	17,173
226	Private household	22,771	5,895	1,193	1,152	1,817	3,263
227	Farmworkers	4,634	161	98	81	693	190
	MEANS OF TRANSPORTATION TO WORK						
228	Workers using private automobile	1,430,144	121,557	169,892	144,408	152,503	157,347
229	Workers using public transport	95,674	32,874	5,507	21,713	1,894	21,819
	MIGRATION						
230	Persons 5 years old and over, 1970[1]	4,306,708	429,117	430,346	433,074	430,494	430,919
	Residence in 1965:						
231	Same house as in 1970 (nonmovers)	2,245,338	221,483	236,579	241,390	220,397	222,316
232	Different house, same State	1,369,155	140,490	121,271	133,651	145,162	126,067
233	Different State or abroad	409,948	28,463	44,853	26,189	42,287	41,954

[1] Includes persons who moved, residence in 1965 not reported.

Item No.	Item	State total	1st	2d	3d	4th	5th
	CENSUS OF HOUSING, 1970						
234	All housing units (incl. seasonal and migratory)	1,673,653	167,984	144,327	172,148	171,915	180,021
235	All year-round units	1,665,826	167,945	144,317	172,122	170,282	179,976
236	Urban	1,141,220	167,945	139,896	169,704	98,306	179,863
237	Rural nonfarm	411,151	-	4,371	2,326	52,386	93
238	Rural farm	113,455	-	50	92	19,590	20
239	Metropolitan (SMSA)	1,027,820	167,945	144,316	172,122	74,699	179,977
240	Urban	925,542	167,945	143,025	169,957	61,312	179,977
241	Central cities	519,939	112,587	-	125,854	2,221	169,181
242	Outside central cities	405,603	55,358	143,025	44,103	59,091	10,796
243	Rural	102,278	-	1,291	2,165	13,387	-
244	Nonmetropolitan	638,006	-	-	-	95,583	-
245	Occupied units	1,520,859	152,202	140,090	161,914	153,271	164,991
246	White	1,380,043	78,777	134,868	154,344	150,370	130,480
247	Negro	136,575	72,781	4,836	6,819	2,608	33,775
248	Owner-occupied units	1,021,312	69,728	106,807	88,355	112,337	93,201
249	Percent of all occupied	67.2	45.8	76.2	54.6	73.3	56.5
250	White	960,585	42,854	103,283	87,213	110,614	74,405
251	Negro	59,010	26,714	3,273	935	1,586	18,494
252	Renter-occupied units	499,547	82,474	33,283	73,559	40,934	71,790
253	White	419,458	35,923	31,585	67,131	39,756	56,075
254	Negro	77,565	46,067	1,563	5,884	1,022	15,281
	Year-round units—						
255	With 1 and 2 rooms	77,767	12,471	2,087	10,164	5,826	15,677
256	With 3 and 4 rooms	598,431	78,485	37,021	82,940	52,849	54,225
257	With 5 and 6 rooms	762,051	58,720	73,439	64,843	86,836	81,608
258	With 7 rooms or more	227,578	18,267	31,767	14,176	24,772	28,466
259	Median number of rooms	4.8	4.3	5.3	4.3	5.0	4.9
260	With 1 unit in structure	1,226,883	71,280	118,510	85,904	144,321	106,385
261	With 2-4 units in structure	224,720	58,054	13,019	60,053	13,726	25,248
262	With 5-49 units in structure	131,318	27,444	10,894	19,368	5,356	35,804
263	With 50 or more units in structure	32,017	10,707	967	6,576	421	11,253
264	Mobile home or trailer	50,888	460	926	221	6,458	1,287
	In structure built—						
265	1960 to March 1970	401,548	11,409	50,029	29,920	48,655	28,266
266	1950 to 1959	303,042	20,102	51,230	26,466	32,188	33,543
267	1940 to 1949	181,713	24,135	19,905	17,392	13,622	21,577
268	1939 and earlier	779,523	112,299	23,152	98,344	75,817	96,591
269	With 1-1½ bathrooms	1,285,057	141,175	102,211	145,413	131,222	146,596
270	With 2 or more bathrooms	211,803	15,789	39,285	17,153	20,610	25,291
271	With other bathroom arrangement or none	169,043	10,890	2,777	9,632	18,486	8,108
	Occupied units—						
272	With all plumbing facilities	1,413,704	145,486	138,101	155,925	141,885	160,085
273	1 or more persons per room	105,578	18,298	9,063	13,134	7,924	9,368
274	Lacking some or all plumbing facilities	107,155	6,716	1,989	5,989	11,386	4,906
275	Percent of occupied units	7.0	4.4	1.4	3.7	7.4	3.0
	Persons per unit:						
276	1 person	293,491	37,691	15,656	38,809	26,281	44,360
277	2-3 persons	733,297	67,233	67,152	77,450	77,576	74,683
278	4-5 persons	351,236	28,329	42,318	32,105	37,296	31,310
279	6 persons or more	142,834	18,951	14,963	13,552	12,116	14,640
280	Median	2.5	2.4	3.0	2.3	2.5	2.3
	Persons per room:						
281	1.00 or less	1,399,421	132,832	130,686	148,170	143,873	155,226
282	More than 1.00	121,438	19,369	9,404	13,744	9,396	9,765
	Automobiles available:						
283	1 per household	771,786	70,477	60,870	79,353	83,233	79,748
284	2 or more per household	477,601	29,825	70,965	43,076	50,890	45,837
	Value:						
285	Specified owner-occupied units	770,563	55,620	103,137	72,918	80,545	83,141
286	Less than $5,000	69,743	2,168	753	1,061	8,636	3,325
287	$5,000-$9,999	150,165	10,099	4,514	7,970	16,866	19,947
288	$10,000-$14,999	186,334	19,313	24,673	18,345	19,123	24,010
289	$15,000-$19,999	170,757	13,700	28,396	21,832	17,858	17,729
290	$20,000-$24,999	87,105	4,420	14,842	11,671	9,442	8,758
291	$25,000-$34,999	67,896	3,124	15,174	9,012	6,380	6,215
292	$35,000-$49,999	26,512	1,714	8,664	2,532	1,714	2,013
293	$50,000 or more	12,051	1,082	6,121	495	526	1,144
294	Median value	$14,438	$14,024	$18,808	$17,080	$13,862	$13,811
	Gross monthly rent:						
295	Specified renter-occupied units	433,403	80,322	31,572	71,515	31,440	68,939
296	Less than $40	17,713	3,084	55	1,593	1,251	1,712
297	$40-$59	48,989	7,931	427	5,581	3,524	7,845
298	$60-$79	80,561	16,156	954	13,071	5,525	13,564
299	$80-$99	84,744	18,577	1,488	17,905	5,945	13,045
300	$100-$149	129,723	24,933	11,233	24,402	10,782	19,984
301	$150-$199	51,191	6,675	11,154	6,813	3,735	8,881
302	$200 or more	20,482	2,966	6,261	2,150	678	3,908
303	Median rent	$96	$94	$157	$97	$98	$97

- Represents zero.

Item No.	Item	6th	7th	8th	9th	10th
	ELECTIONS*					
1	Vote cast for Representative, 1970	139,057	90,215	119,250	134,351	124,732
2	Democratic Party	74,782	[1]539	71,337	87,629	74,839
3	Republican Party	63,573	89,676	47,394	45,539	49,784
4	Percent for party with most votes	53.8	99.4	59.8	65.2	60.0
5	Vote cast for Representative, 1968	192,337	187,045	158,192	175,680	160,371
6	Democratic Party	104,385	68,160	84,591	95,051	91,634
7	Republican Party	87,952	118,885	73,166	80,629	68,604
8	Percent for party with most votes	54.3	63.6	53.5	54.1	57.1
9	Vote cast for Representative, 1966	107,797	135,566	98,649	95,501	92,209
10	Democratic Party	61,118	51,616	50,643	56,276	58,095
11	Republican Party	46,679	83,950	48,006	39,225	34,114
12	Percent for party with most votes	56.7	61.9	51.3	58.9	63.0
13	Vote cast for President, 1968	199,589	194,513	166,127	180,912	170,627
14	Democratic Party	82,503	62,783	59,344	75,883	66,638
15	Republican Party	96,811	112,012	88,961	81,840	71,624
16	American Independent Party	20,275	19,718	17,822	23,189	32,365
17	Percent for party with most votes	48.5	57.6	53.5	45.2	42.0
	CENSUS OF POPULATION, 1970					
18	Total population, 1970	469,642	466,699	467,532	467,990	466,731
19	Percent of State total	10.0	10.0	10.0	10.0	10.0
20	Total population, 1960	435,344	423,137	385,877	358,946	451,286
21	Percent change, 1960 to 1970	7.9	10.3	21.2	30.4	3.4
	Average population per district, 1970	(X)	(X)	(X)	(X)	(X)
22	Population above (+) or below (–) average	+1,902	-1,041	-208	+250	-1,009
23	Percent above (+) or below (–) average	+0.4066	-0.2225	-0.0444	+0.0534	-0.2157
24	Land area ... sq. mi.	12,165	11,279	12,830	10,556	11,156
25	Population per square mile, 1970	38.6	41.4	36.4	44.3	41.8
	SEX AND RESIDENCE					
26	Male	227,370	224,215	242,130	229,012	226,925
27	Female	242,270	242,484	225,403	238,981	239,806
28	Urban	272,446	225,168	218,204	257,525	166,226
29	Percent of total population	58.0	48.2	46.7	55.0	35.6
30	Rural nonfarm	126,891	173,154	197,529	150,347	252,054
31	Rural farm	70,305	68,377	51,799	60,118	48,451
32	Metropolitan (SMSA)	242,485	152,929	169,458	228,913	105,248
33	Percent of total population	51.6	32.8	36.2	48.9	22.6
34	Urban	207,777	121,302	108,127	178,676	17,682
35	Central cities	139,787	119,999	58,594	-	-
36	Outside central cities	67,990	1,303	49,533	178,676	17,682
37	Rural	34,708	31,627	61,331	50,237	87,566
38	Nonmetropolitan	227,158	313,770	298,074	239,077	361,483
	RACE AND NATIVITY					
39	White	462,427	461,521	452,762	454,850	441,129
40	Negro	6,006	3,926	12,733	12,379	25,156
41	Percent of total population	1.3	0.8	2.7	2.6	5.4
50A	Persons of Spanish heritage	3,189	2,034	3,164	1,952	1,588
50B	Percent of total population	0.7	0.4	0.7	0.4	0.3
60	Total foreign stock	21,588	13,230	22,321	22,475	9,743
61	Percent of total population	4.6	2.8	4.8	4.8	2.1
62	Foreign born	3,752	2,067	5,057	2,968	1,449
63	Native of foreign or mixed parentage	17,836	11,163	17,264	19,507	8,294
	Country of origin of foreign stock:					
70G	Germany	5,686	3,571	7,617	7,150	3,481
70K	Italy	1,242	573	730	2,752	672
	Mother tongue (other than English):					
80B	German	8,532	6,607	24,205	18,217	16,047
80D	Italian	1,335	508	779	3,032	672

– Represents zero. X Not applicable.
*Data for congressional districts reflect party vote for Representatives; not necessarily comparable as vote cast for individual candidates. See text.
[1] No candidate in this district as constituted before redistricting.

Item No.	Item	6th	7th	8th	9th	10th
	CENSUS OF POPULATION, 1970—Con.					
	AGE					
100	Under 5 years	35,776	34,408	36,640	40,719	38,427
101	5-13 years	80,357	75,632	78,738	93,906	87,971
102	14-15 years	17,992	17,588	17,572	20,043	20,244
103	16-17 years	17,331	16,824	17,372	17,543	19,414
104	18-20 years	22,936	24,382	41,898	19,055	21,151
105	21-24 years	25,575	25,785	38,909	22,466	23,640
106	25-34 years	55,004	52,113	54,577	58,884	53,237
107	35-44 years	50,752	48,620	46,699	55,218	48,811
108	45-54 years	52,867	51,589	44,372	48,909	49,469
109	55-61 years	34,413	36,503	28,875	29,583	34,699
110	62-64 years	13,089	16,221	12,201	11,180	13,603
111	65 years and over	63,548	67,034	49,680	50,487	56,065
112	18 years and over	318,184	322,247	317,211	295,782	300,675
113	White	313,379	318,897	306,750	287,631	287,962
114	Negro	3,877	2,471	8,783	7,731	12,393
115	18 years and over, Spanish heritage	1,683	1,184	1,907	1,033	882
116	Median age, total population ..... years	31.3	32.4	25.5	28.5	29.2
117	Median age, voting age population ..... years	45.9	47.0	40.0	43.6	45.7
	HOUSEHOLDS AND FAMILIES					
118	Number of households	157,727	161,469	140,154	142,822	148,238
119	Number of families	125,701	128,068	114,056	120,053	121,965
120	Number of unrelated individuals	44,769	45,488	69,502	29,972	33,498
121	Population in group quarters	13,364	12,238	41,933	9,895	7,924
122	Inmates of institutions	4,783	4,165	4,424	5,599	3,816
	MARITAL STATUS					
123	Male, 18 years old and over	149,801	150,262	165,349	141,548	141,458
124	Married (excludes separated)	116,151	117,844	110,630	112,219	110,390
125	Widowed	5,714	5,629	4,530	4,790	5,811
126	Divorced	4,150	4,605	3,967	3,357	3,860
127	Single	22,652	20,990	44,592	20,086	19,960
128	Female, 18 years old and over	168,386	171,985	151,864	154,229	159,217
129	Married (excludes separated)	116,302	117,322	105,735	111,719	110,713
130	Widowed	25,866	27,406	19,747	20,874	24,787
131	Divorced	6,229	7,314	4,229	4,496	5,344
132	Single	18,485	18,225	20,735	15,995	16,106
	EDUCATION					
133	Public school enrollment (ages 3-34)	105,587	99,161	97,025	105,411	110,756
134	Percent Negro	1.2	1.0	2.9	3.1	8.6
135	Nursery and kindergarten	8,050	6,369	7,534	7,995	7,587
136	Elementary (grades 1-8)	67,822	64,103	62,346	68,563	72,421
137	Secondary (grades 9-12)	29,715	28,689	27,145	28,853	30,748
138	Private school enrollment	6,547	3,406	11,539	21,229	9,533
139	Elementary (grades 1-8)	4,007	1,823	8,242	15,057	6,920
140	Secondary (grades 9-12)	1,641	697	1,987	3,983	1,762
141	College enrollment	16,221	16,056	27,715	9,636	8,889
142	Persons 25 years old and over	269,675	272,080	236,404	254,262	255,884
143	Completed 5 years of school or less	8,772	15,209	15,337	9,448	33,138
144	Completed 8 years of school	55,453	60,008	58,803	55,671	59,994
145	Completed 4 years of high school or more	146,252	130,756	109,540	132,996	90,368
146	Completed 4 years of college or more	20,799	18,147	25,744	20,117	12,925
147	Median years of school completed	12.1	11.7	11.2	12.1	9.4
	INCOME IN 1969					
	Families with income of—					
148	Less than $3,000	15,595	23,582	17,470	12,697	24,814
149	$3,000-$4,999	15,889	20,446	15,784	11,423	18,294
150	$5,000-$6,999	17,413	21,834	17,224	13,903	17,442
151	$7,000-$9,999	27,683	27,651	23,800	25,703	25,849
152	$10,000-$14,999	31,329	22,901	23,752	34,934	24,221
153	$15,000-$24,999	14,462	9,172	12,557	18,178	9,157
154	$25,000 or more	3,330	2,482	3,468	3,215	2,188
155	Percent families with $15,000 or more	14.2	9.1	14.1	17.8	9.3
156	Median family income	$8,507	$6,832	$7,743	$9,573	$7,048
157	White	$8,539	$6,847	$7,786	$9,659	$7,260
158	Negro	$5,789	$5,450	$6,187	$5,296	$2,775
159	Unrelated individuals, median income[1]	$1,766	$1,636	$1,805	$1,847	$1,566
160	Per capita income, all persons	$2,800	$2,399	$2,602	$2,826	$2,231
	Families below—					
161	Low income level	13,257	21,096	16,340	11,233	24,277
162	Percent of all families	10.5	16.5	14.3	9.4	19.9
163	Percent with female heads	18.4	17.1	15.8	20.2	20.6
	Persons[2] below—					
164	Low income level	62,495	90,477	74,000	50,871	108,307
165	Percent related children under 18 years	28.3	29.2	30.8	30.3	37.7
166	Percent 65 years and over	31.5	28.5	24.6	31.8	21.3
167	Number of unrelated individuals	18,428	21,426	17,985	12,976	18,019

[1] 14 years old and over.
[2] Excludes inmates of institutions, members of the Armed Forces living in barracks, college students in dormitories, and unrelated individuals under 14 years.

Item No.	Item	6th	7th	8th	9th	10th
	CENSUS OF POPULATION, 1970 – Con.					
	VETERAN STATUS					
168	Civilian males, 18 years old and over	149,523	150,019	139,425	141,185	141,211
169	Veterans	67,580	62,570	57,877	66,976	57,458
170	Percent of total	45.2	41.7	41.5	47.4	40.7
171	Vietnam	10,269	10,023	10,088	9,651	9,112
172	Korea	13,003	12,336	11,685	15,858	10,769
173	World War II	30,617	26,522	24,490	27,308	25,671
174	World War I and other service	13,691	13,689	11,614	14,159	11.906
	EMPLOYMENT STATUS					
175	Total labor force, 16 years old and over	189,351	177,338	192,683	179,440	162,152
176	Armed Forces	308	259	27,207	385	261
177	Civilian	189,043	177,079	165,476	179,055	161,891
178	Employed	182,848	169,673	158,624	171,900	152,732
179	Unemployed	6,195	7,406	6,852	7,155	9,159
180	Percent of civilian labor force	3.3	4.2	4.1	4.0	5.7
181	Male civilian, 16 years old and over	120,409	111,456	102,728	117,796	103,718
182	Employed	117,014	107,631	98,764	113,974	98,398
183	Unemployed	3,395	3,825	3,964	3,822	5,320
184	Female civilian, 16 years old and over	68,634	65,623	62,748	61,259	58,173
185	Employed	65,834	62,042	59,860	57,926	54,334
186	Unemployed	2,800	3,581	2,888	3,333	3.839
	CLASS OF WORKER					
187	Private wage and salary workers	129,611	123,111	100,797	127,104	113,022
188	Government workers	24,417	20,923	38,556	21,933	20,545
189	Federal	5,403	4,267	6,588	5,291	3,994
190	State	6,812	6,047	21,635	5,492	7,195
191	Local	12,202	10,609	10,333	11,150	9,356
192	Self-employed workers	26,996	24,070	18,066	21,839	17,959
	INDUSTRY					
	Employed in–					
193	Manufacturing	36,150	41,049	31,213	48,132	38,628
194	Transportation, communications, and other public utilities	18,890	12,085	8,103	12,937	10.458
195	Construction	10,905	11,384	12,784	11,117	11,623
196	Agriculture, forestry, and fisheries	19,878	12,852	10,016	14,818	12,347
197	Mining	727	599	2,713	1,046	3.435
198	Wholesale and retail trade	40,020	37,751	30,081	34,779	32,024
199	Finance, insurance, and real estate	7,210	6,156	6,290	6,289	4,635
200	Business and repair services	4,071	4,578	3,266	3,519	3,230
201	Personal services	7,172	8,374	7,130	5,848	6,837
202	Professional and related services	29,636	27,725	35,368	25,215	23,677
203	Educational services	14,059	12,708	21,204	12,290	11,729
204	Public administration	7,298	6,053	10,537	7,169	4,965
	OCCUPATION					
	Male employed:					
205	White collar	38,061	36,636	36,992	41,626	28,125
206	Percent of total	32.5	34.0	37.5	36.5	28.6
207	Professional and technical workers	11,088	10,000	14,508	14,817	8,134
208	Managers and administrators	12,786	12,956	10,951	12,371	9,594
209	Salesworkers	6,598	7,584	5,486	6,919	5,305
210	Clerical workers	7,589	6,096	6,047	7,519	5,092
211	Blue collar	54,095	53,006	46,258	51,992	53,783
212	Craftsmen and foremen	24,361	22,332	20,060	25,098	23,038
213	Operatives	22,486	23,234	18,876	20,383	23,664
214	Nonfarm laborers	7,248	7,440	7,322	6,511	7,081
215	Service workers	6,985	7,340	7,293	6,943	5.877
216	Farmworkers	17,872	10,649	8,222	13,412	10,613
	Female employed:					
217	White collar	40,134	32,530	35,182	35,370	27,309
218	Percent of total	61.0	52.4	58.8	61.1	50.3
219	Professional and technical workers	9,640	8,384	9,736	8,735	7,507
220	Managers and administrators	2,405	2,681	2,036	2,151	2,101
221	Salesworkers	4,929	4,524	3,913	4,320	3,807
222	Clerical workers	23,160	16,941	19,497	20,164	13.894
223	Blue collar	10,391	14,193	11,813	9,713	13,588
224	Operatives	8,384	12,022	9,982	7,775	11.714
225	Service workers	14,390	14,296	12,393	12,314	12,970
226	Private household	1,921	2,019	1,679	1,647	2,188
227	Farmworkers	920	1,023	470	531	467
	MEANS OF TRANSPORTATION TO WORK					
228	Workers using private automobile	143,250	137,671	140,601	139,359	123,544
229	Workers using public transport	2,826	2,343	1,817	2,997	1.884
	MIGRATION					
230	Persons 5 years old and over, 1970[1]	433,896	432,295	430,938	427,274	428,356
	Residence in 1965:					
231	Same house as in 1970 (nonmovers)	233,419	217,627	191,149	233,187	227,762
232	Different house, same State	138,419	138,979	142,497	133,925	148,703
233	Different State or abroad	41,591	41,303	70,809	35,765	26,756

[1] Includes persons who moved, residence in 1965 not reported.

Item No.	Item	6th	7th	8th	9th	10th
	CENSUS OF HOUSING, 1970					
234	All housing units (incl. seasonal and migratory)	173,628	177,629	161,727	156,352	167,919
235	All year-round units	173,076	176,763	159,691	155,434	166,217
236	Urban	96,129	85,994	64,079	78,705	60,566
237	Rural nonfarm	53,827	69,087	79,960	58,097	91,025
238	Rural farm	23,120	21,682	15,652	18,632	14,626
239	Metropolitan (SMSA)	82,451	54,174	54,692	64,122	33,285
240	Urban	70,628	43,783	33,706	49,175	5,995
241	Central cities	48,394	43,425	18,238	-	-
242	Outside central cities	22,234	358	15,468	49,175	5,995
243	Rural	11,823	10,391	20,986	14,947	27,290
244	Nonmetropolitan	90,624	122,589	104,999	91,312	132,932
245	Occupied units	157,500	160,998	139,787	142,430	147,666
246	White	155,496	159,449	136,583	138,697	140,934
247	Negro	1,710	1,171	2,703	3,598	6,609
248	Owner-occupied units	114,679	119,570	98,800	112,390	105,438
249	Percent of all occupied	72.8	74.3	70.7	78.9	71.4
250	White	113,421	118,625	97,642	109,891	102,616
251	Negro	1,106	742	1,029	2,392	2,753
252	Renter-occupied units	42,821	41,428	40,987	30,040	42,228
253	White	42,075	40,824	38,941	28,806	38,318
254	Negro	604	429	1,674	1,206	3,856
	Year-round units—					
255	With 1 and 2 rooms	6,408	7,432	7,436	4,076	6,190
256	With 3 and 4 rooms	51,799	69,073	59,735	45,968	66,323
257	With 5 and 6 rooms	87,322	81,570	69,437	80,974	77,299
258	With 7 rooms or more	27,546	18,688	23,082	24,416	16,405
259	Median number of rooms	5.0	4.7	4.8	5.1	4.7
260	With 1 unit in structure	143,406	152,950	125,998	132,808	145,325
261	With 2-4 units in structure	13,740	8,718	14,067	9,483	8,601
262	With 5-49 units in structure	9,906	6,838	6,829	5,360	3,519
263	With 50 or more units in structure	580	377	747	98	290
264	Mobile home or trailer	5,443	7,880	12,049	7,685	8,482
	In structure built—					
265	1960 to March 1970	38,811	41,616	55,262	52,391	45,184
266	1950 to 1959	25,697	26,437	28,201	28,823	30,350
267	1940 to 1949	11,496	20,085	16,679	9,896	26,926
268	1939 and earlier	97,073	88,625	59,550	64,325	63,757
269	With 1-1½ bathrooms	132,490	136,769	115,604	112,394	121,175
270	With 2 or more bathrooms	19,717	17,268	19,104	24,350	13,234
271	With other bathroom arrangement or none	20,876	22,774	24,964	18,703	31,838
	Occupied units—					
272	With all plumbing facilities	144,738	145,647	123,616	130,972	127,234
273	1 or more persons per room	7,818	9,097	8,501	10,305	11,670
274	Lacking some or all plumbing facilities	12,762	15,351	16,171	11,458	20,432
275	Percent of occupied units	8.1	9.5	11.6	8.0	13.8
	Persons per unit:					
276	1 person	29,897	31,358	23,058	21,540	24,838
277	2-3 persons	78,772	82,880	69,865	65,955	71,728
278	4-5 persons	36,563	35,447	33,533	38,896	35,439
279	6 persons or more	12,267	11,313	13,332	16,040	15,661
280	Median	2.4	2.4	2.5	2.8	2.6
	Persons per room:					
281	1.00 or less	148,606	149,269	128,184	130,685	131,878
282	More than 1.00	8,895	11,729	11,603	11,745	15,788
	Automobiles available:					
283	1 per household	85,635	88,843	73,016	72,029	78,577
284	2 or more per household	49,371	45,596	47,398	53,572	41,062
	Value:					
285	Specified owner-occupied units	81,685	76,367	59,606	81,827	75,697
286	Less than $5,000	12,605	11,707	6,152	8,067	15,272
287	$5,000-$9,999	18,837	23,199	12,968	13,570	22,194
288	$10,000-$14,999	17,423	17,388	12,924	16,060	17,072
289	$15,000-$19,999	16,191	11,956	10,685	20,949	11,452
290	$20,000-$24,999	8,292	5,891	6,454	11,935	5,395
291	$25,000-$34,999	5,885	4,301	6,036	8,580	3,184
292	$35,000-$49,999	1,897	1,338	3,543	2,252	844
293	$50,000 or more	555	587	844	414	284
294	Median value	$12,698	$10,942	$14,133	$15,768	$10,112
	Gross monthly rent:					
295	Specified renter-occupied units	33,112	32,944	31,041	22,910	29,602
296	Less than $40	1,574	2,391	1,471	1,156	3,427
297	$40-$59	4,532	5,999	3,947	2,844	6,360
298	$60-$79	6,188	8,662	5,375	3,923	7,142
299	$80-$99	5,975	6,830	5,940	3,785	5,251
300	$100-$149	9,303	6,988	9,718	6,441	5,936
301	$150-$199	4,257	1,640	3,154	3,617	1,265
302	$200 or more	1,283	434	1,436	1,144	221
303	Median rent	$94	$79	$96	$99	$74

- Represents zero.

Population Characteristics for Places With 10,000 or More Inhabitants, by Congressional Districts: 1970

Place and congressional district	Total population	Change, 1960-1970	Female	Negro	Foreign stock	18 years and over	65 years and over	Median age: Entire population	Median age: Voting-age population	Median school years completed[1]	Median family income in 1969	Number of families: Total	Number of families: With income of— Less than $3,000	$3,000-$10,000	$15,000 or more	Unemployed civilian labor force
		Percent	Percent	Percent	Percent	1,000	1,000	Years	Years	Years	Dollars		Percent	Percent	Percent	Percent
DISTRICT 1																
Brentwood	11,271	-8.2	53.5	5.8	15.9	8.0	1.1	28.9	40.7	12.6	11,219	3,053	6.3	36.0	26.3	2.7
Clayton (part)	[2]12,289	([2])	55.1	0.7	24.4	9.9	2.0	29.3	39.7	14.6	17,823	2,754	4.5	19.9	57.2	2.1
Maplewood	12,770	1.9	54.1	2.1	11.6	9.5	1.8	31.1	42.8	11.2	9,382	3,420	7.3	47.8	13.7	4.0
Richmond Heights	13,794	-11.7	55.8	12.8	18.8	10.0	2.3	35.6	48.3	12.5	11,857	3,580	5.0	34.1	30.6	2.9
St. Louis (part)	[3]307,917	([3])	54.2	74.3	4.7	195.5	37.2	27.6	45.5	9.6	7,172	69,773	17.9	52.6	10.4	8.2
University City (part)	[4]30,294	([4])	54.0	21.9	24.5	21.3	4.9	34.0	48.1	12.5	11,555	7,976	4.7	35.7	33.6	3.9
Webster Groves (part)	[5]12,104	([5])	53.7	10.1	8.7	7.6	1.4	27.7	44.4	12.8	12,864	2,860	3.3	29.2	36.9	2.5
DISTRICT 2																
Ballwin (part)	[6]4,459	([6])	49.9	0.7	3.6	2.6	0.2	23.2	37.2	12.3	11,788	1,073	2.9	29.0	24.0	1.8
Bellefontaine Neighbors	13,967	2.5	52.1	1.2	15.5	9.9	1.6	37.6	48.8	11.5	11,983	3,837	2.4	32.0	32.0	3.7
Berkeley	19,720	5.7	50.6	8.7	7.1	11.8	0.9	24.1	39.3	12.0	11,346	4,933	2.9	36.2	21.9	4.2
Bridgeton	19,914	155.7	50.7	0.6	6.9	12.4	0.6	25.5	35.5	12.6	13,096	5,139	2.6	22.9	36.0	3.7
Clayton (part)	[2]3,846	([2])	55.9	2.7	29.6	3.1	1.0	47.2	55.1	12.8	16,792	1,056	3.8	22.6	54.7	3.0
Crestwood (part)	[7]6,248	([7])	50.6	0.5	7.8	3.7	0.3	26.9	41.2	12.6	12,452	1,645	4.4	25.9	30.2	2.8
Ferguson (part)	[8]23,380	([8])	51.8	1.2	9.2	15.5	1.8	28.2	42.2	12.2	11,626	6,379	3.8	31.7	28.0	3.4
Hazelwood (part)	[9]12,919	([9])	50.5	1.8	7.2	7.7	0.3	24.5	35.3	12.4	12,537	3,294	2.9	24.7	30.5	3.8
Jennings	19,411	-2.9	53.2	0.9	16.1	14.4	2.7	38.5	49.4	10.1	10,524	5,516	5.4	40.4	20.7	5.9
Kirkwood	31,885	8.4	52.9	6.6	9.7	21.0	3.2	31.8	46.0	12.8	13,854	8,374	3.3	22.1	43.1	3.3
Ladue	10,434	10.8	52.1	0.3	18.4	7.0	1.1	38.7	49.8	15.2	32,161	2,890	2.3	7.5	77.3	1.1
Overland	[2]4,906	9.6	51.8	0.6	8.6	16.6	2.0	28.6	42.9	11.5	10,930	6,626	4.4	38.6	22.0	4.3
St. Ann	18,162	49.9	50.6	0.2	7.3	11.8	0.7	24.6	36.4	12.1	11,036	4,646	3.6	37.2	21.6	3.8
University City (part)	[4]16,253	([4])	54.4	16.4	39.3	12.3	3.0	41.1	52.2	12.4	12,000	4,685	3.9	34.1	33.4	2.5
Webster Groves (part)	[5]14,897	([5])	52.3	0.4	9.7	10.0	1.8	36.3	49.0	12.8	14,176	4,032	2.6	21.9	45.7	3.1
DISTRICT 3																
Afton	23,961	(NA)	51.7	0.1	13.6	16.2	2.1	32.3	45.8	12.2	12,335	6,712	2.5	28.5	32.0	2.9
Concord	21,290	(NA)	50.4	(Z)	9.0	12.0	0.8	25.3	39.8	12.5	13,482	5,284	1.8	19.7	37.2	2.4
Crestwood (part)	[7]9,167	([7])	51.2	(Z)	12.6	5.7	0.5	31.5	44.4	12.6	14,741	2,414	3.6	16.3	48.1	1.8
Lemay	39,824	(NA)	51.3	(Z)	11.8	26.2	3.1	29.8	43.2	11.5	11,327	10,843	3.7	34.1	21.7	3.1
St. Louis (part)	[3]314,352	([3])	54.7	8.2	16.0	228.3	54.5	36.4	49.9	9.5	9,033	79,984	9.9	47.7	15.1	4.8
Sappington (part)[10]	[11]10,050	(NA)	51.9	(Z)	13.0	6.3	0.6	28.8	42.5	12.5	13,858	2,586	1.2	19.5	42.3	1.7
DISTRICT 4																
Independence	111,631	79.2	51.8	0.6	5.4	72.5	9.0	28.1	41.0	12.2	10,789	30,714	5.1	38.2	20.1	2.6
Kansas City (part)	[12]7,362	([12])	50.0	1.4	3.5	4.7	0.5	27.4	40.7	12.3	12,038	1,801	4.6	30.8	28.5	2.8
Lee's Summit	16,252	96.3	51.1	0.1	3.4	10.2	1.1	26.6	39.0	12.4	11,288	4,436	4.5	35.7	23.1	1.9
Marshall	11,851	23.8	51.7	5.8	3.3	8.5	1.7	31.5	44.8	12.1	8,385	2,764	12.0	50.7	13.0	3.0
Raytown (part)	[13]16,813	([13])	50.8	(Z)	5.7	10.8	0.9	29.5	42.3	12.4	12,312	4,666	2.6	28.5	31.9	2.9
Sedalia	22,856	-4.3	53.6	6.2	4.4	15.9	4.0	34.7	49.0	11.8	7,400	6,218	13.5	56.1	9.4	5.5
Warrensburg	13,130	35.5	50.9	4.5	5.2	10.7	1.2	21.7	24.2	12.7	7,918	2,718	14.2	47.5	14.3	3.7
DISTRICT 5																
Grandview	17,424	189.6	50.7	1.2	4.6	10.5	0.6	23.7	35.0	12.4	10,773	4,670	4.5	38.6	21.2	3.6
Kansas City (part)	[12]433,204	([12])	53.4	25.8	9.0	294.8	56.8	31.0	45.3	12.1	9,541	106,432	9.3	43.8	19.3	4.0
Raytown (part)	[13]16,829	([13])	51.5	(Z)	6.5	11.2	1.0	30.0	42.6	12.4	12,164	4,705	2.8	29.3	30.1	2.7
DISTRICT 6																
Gladstone	23,045	59.5	50.6	0.1	5.9	14.4	0.7	25.5	37.3	12.5	12,166	6,149	2.4	27.9	30.3	2.6
Kansas City (part)	[12]66,749	([12])	50.5	(Z)	5.6	40.5	2.9	26.1	39.1	12.4	11,431	17,897	3.3	34.3	23.7	3.1
Kirksville	15,374	18.6	52.3	1.2	6.0	12.3	1.9	23.6	30.2	12.3	7,230	3,424	13.7	57.2	14.0	5.1
Liberty	13,697	53.5	50.8	3.1	2.9	9.0	1.1	25.9	39.2	12.4	10,812	3,445	5.5	37.6	21.7	2.9
St. Joseph	73,037	-8.8	53.7	3.3	7.9	50.3	11.6	33.8	48.7	12.0	8,326	18,869	10.7	52.4	11.4	4.1
DISTRICT 7																
Carthage	11,056	-2.0	54.5	1.9	3.3	7.7	1.9	35.3	49.0	12.0	6,946	3,026	16.4	54.9	9.0	4.4
Joplin	39,227	0.8	53.9	1.8	3.4	27.5	5.6	32.1	46.5	12.1	7,820	10,511	13.8	52.4	12.0	4.9
Springfield	119,999	25.3	53.0	2.0	3.4	84.4	14.1	28.5	41.6	12.3	8,268	31,313	10.6	52.5	13.5	4.2

See footnotes at end of table.

Population Characteristics for Places With 10,000 or More Inhabitants, by Congressional Districts: 1970

Place and congressional district	Total population	Change, 1960-1970	Female	Negro	Foreign stock	18 years and over	65 years and over	Median age: Entire population	Median age: Voting-age population	Median school years completed[1]	Median family income in 1969	Number of families: Total	Number of families: With income of– Less than $3,000	Number of families: With income of– $3,000-$10,000	Number of families: With income of– $15,000 or more	Unemployed civilian labor force
		Percent	*Percent*	*Percent*	*Percent*	*1,000*	*1,000*	*Years*	*Years*	*Years*	*Dollars*		*Percent*	*Percent*	*Percent*	*Percent*
DISTRICT 8																
Ballwin (part)	[6]6,194	([6])	51.4	0.3	8.5	3.6	0.2	24.9	37.8	12.8	14,562	1,522	2.1	17.7	47.0	2.6
Columbia	58,594	60.4	52.8	6.6	6.2	44.1	3.5	21.9	26.8	13.4	10,194	11,712	7.8	40.9	25.2	2.5
Fort Leonard Wood	33,870	(NA)	17.3	11.0	8.6	27.4	0.1	20.5	21.3	12.5	6,602	2,940	4.7	81.4	1.4	11.7
Jefferson City	32,271	14.8	49.8	9.4	4.2	22.7	3.5	30.4	42.6	12.3	10,464	7,873	6.9	39.9	23.6	2.2
Rolla	13,306	19.0	40.4	1.1	7.0	10.1	1.0	22.6	28.5	12.6	8,601	2,966	13.3	44.3	20.6	4.3
DISTRICT 9																
Ferguson (part)	[8]5,459	([8])	51.7	(Z)	11.0	3.4	0.3	27.5	43.2	12.3	12,683	1,370	1.8	27.0	36.9	4.7
Florissant	65,999	72.7	50.6	0.4	6.9	37.1	2.0	22.7	38.1	12.4	12,437	15,743	2.5	25.3	29.7	3.6
Fulton	12,166	9.1	49.7	11.4	3.6	8.8	1.7	30.3	43.9	11.0	8,314	2,380	12.8	51.2	12.8	2.8
Hannibal	18,541	-7.1	54.1	6.5	3.5	13.0	3.3	36.3	50.8	11.5	7,366	4,859	14.3	55.8	10.3	5.6
Hazelwood (part)	[9]1,191	([9])	54.3	2.8	5.9	1.0	0.1	28.5	32.3	12.8	12,318	325	4.9	39.7	26.8	2.2
Mexico	11,911	-8.4	52.8	9.3	2.3	7.9	1.7	34.7	49.0	12.1	8,694	3,270	9.0	53.0	12.6	2.1
Moberly	13,113	-1.4	55.1	6.3	3.3	9.4	2.7	38.3	52.8	12.0	7,816	3,523	14.6	49.6	13.5	4.8
St. Charles	31,830	50.2	52.3	1.7	4.3	20.1	2.5	26.0	39.7	12.2	10,942	7,954	5.9	36.2	23.6	4.7
Spanish Lake	15,712	(NA)	51.3	0.1	9.8	9.6	0.9	25.0	41.1	12.2	11,700	3,991	3.2	31.6	24.8	4.2
DISTRICT 10																
Cape Girardeau	30,918	25.4	52.5	4.2	3.0	22.2	3.3	24.6	37.7	12.2	8,862	7,460	10.3	49.3	15.3	4.5
Poplar Bluff	16,653	4.6	54.0	6.4	1.5	11.5	2.7	35.5	49.5	9.8	6,108	4,448	22.5	53.4	8.6	6.4
Sikeston	14,642	6.8	53.2	11.6	1.1	9.3	1.6	29.0	45.4	11.3	7,773	3,817	13.3	50.0	13.6	4.3

NA Not available. Z Less than 0.05 percent.

[1] Persons 25 years and over.
[2] Total 1970 population for Clayton, 16,135; percent change, 1960-1970, 6.4.
[3] Total 1970 population for St. Louis, 622,269; percent change, 1960-1970, –17.0.
[4] Total 1970 population for University City, 46,547; percent change, 1960-1970, –9.6.
[5] Total 1970 population for Webster Groves, 27,001; percent change, 1960-1970, –6.9.
[6] Total 1970 population for Ballwin, 10,653; percent change, 1960-1970, 86.6.
[7] Total 1970 population for Crestwood, 15,415; percent change, 1960-1970, 38.6.
[8] Total 1970 population for Ferguson, 28,839; percent change, 1960-1970, 30.5.
[9] Total 1970 population for Hazelwood, 14,110; percent change, 1960-1970, 133.0.
[10] Parts with less than 1,000 population in congressional district omitted.
[11] Total 1970 population for Sappington, 10,692.
[12] Total 1970 population for Kansas City, 507,315; percent change, 1960-1970, 6.6.
[13] Total 1970 population for Raytown, 33,642; percent change, 1960-1970, 96.9.

Map of Congressional Districts, Counties, and Selected Cities

(2 Districts)

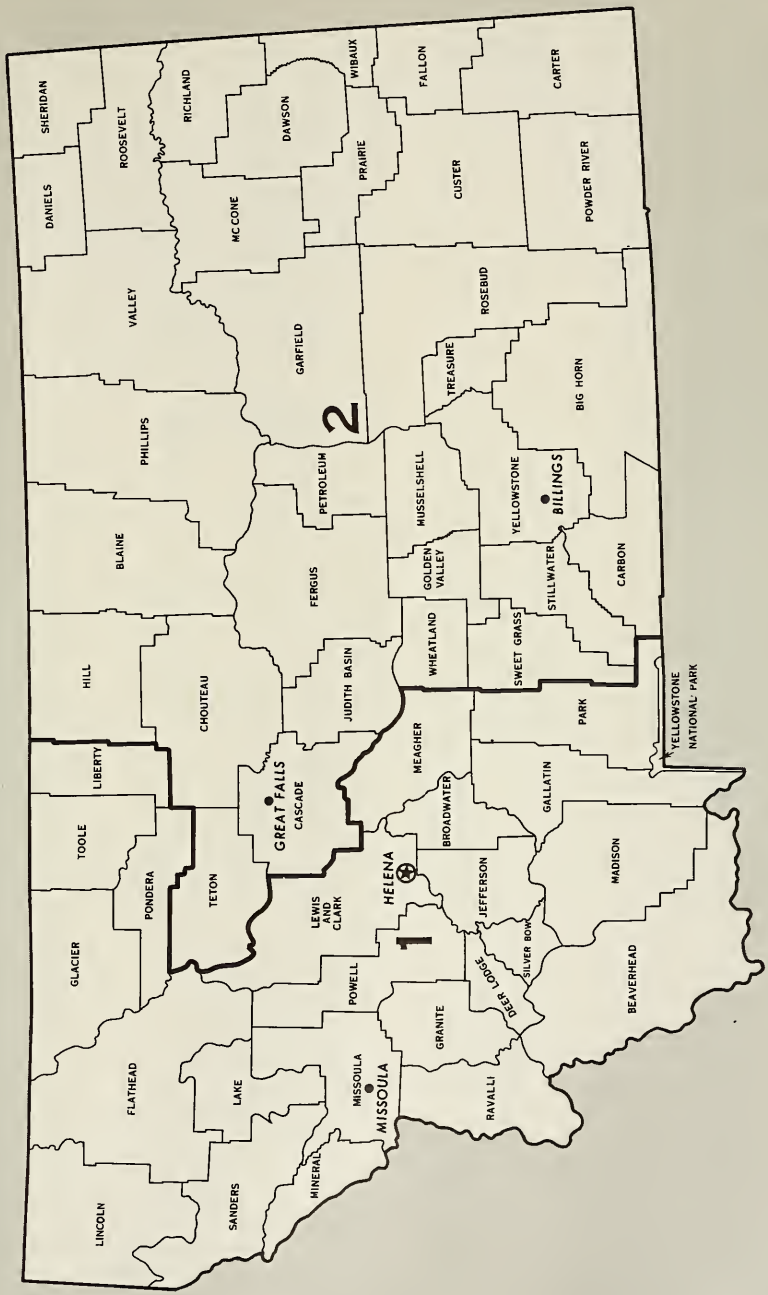

Districts established March 3, 1971

U.S. DEPARTMENT OF COMMERCE
SOCIAL AND ECONOMIC STATISTICS ADMINISTRATION
BUREAU OF THE CENSUS

Item No.	Item	State total	1st	2d
	ELECTIONS *			
1	Vote cast for Representative, 1970	249,397	124,642	124,755
2	Democratic Party	141,257	61,668	79,589
3	Republican Party	108,140	62,974	45,166
4	Percent for party with most votes	56.6	50.5	63.8
5	Vote cast for Representative, 1968	263,476	136,758	126,718
6	Democratic Party	114,726	73,487	41,239
7	Republican Party	148,750	63,271	85,479
8	Percent for party with most votes	56.5	53.7	67.5
9	Vote cast for Representative, 1966	258,371	129,017	129,354
10	Democratic Party	117,431	65,619	51,812
11	Republican Party	140,940	63,398	77,542
12	Percent for party with most votes	54.5	50.9	59.9
13	Vote cast for President, 1968	274,404	137,039	137,365
14	Democratic Party	114,117	59,110	55,007
15	Republican Party	138,835	65,689	73,146
16	American Independent Party	20,015	11,227	8,788
17	Percent for party with most votes	50.6	47.9	53.2
	CENSUS OF POPULATION, 1970			
18	Total population, 1970	694,409	347,447	346,962
19	Percent of State total	100.0	50.0	50.0
20	Total population, 1960	674,767	319,771	354,996
21	Percent change, 1960 to 1970	2.9	8.7	-2.3
	Average population per district, 1970	347,205	(X)	(X)
22	Population above (+) or below (–) average	(X)	+242	-243
23	Percent above (+) or below (–) average	(X)	+0.0697	-0.0700
24	Land area . . . sq. mi.	145,587	56,027	89,560
25	Population per square mile, 1970	4.8	6.2	3.9
	SEX AND RESIDENCE			
26	Male	346,881	173,822	173,058
27	Female	347,528	173,624	173,905
28	Urban	372,344	174,700	197,672
29	Percent of total population	53.6	50.3	57.0
30	Rural nonfarm	239,936	143,324	96,557
31	Rural farm	82,129	29,423	52,734
32	Metropolitan (SMSA)	169,113	–	169,113
33	Percent of total population	24.4	(X)	48.8
34	Urban	146,684	–	146,684
35	Central cities	121,672	(X)	121,672
36	Outside central cities	25,012	(X)	25,012
37	Rural	22,429	–	22,429
38	Nonmetropolitan	525,296	347,447	177,849
	RACE AND NATIVITY			
39	White	664,791	335,907	328,877
40	Negro	1,800	424	1,377
41	Percent of total population	0.3	0.1	0.4
42A	American Indian	26,385	10,500	15,892
60	Total foreign stock	121,322	56,714	64,618
61	Percent of total population	17.5	16.3	18.6
62	Foreign born	19,634	8,769	10,868
63	Native of foreign or mixed parentage	101,688	47,945	53,750
	Mother tongue (other than English):			
808	German	37,101	13,655	23,458

Item No.	Item	State total	1st	2d
	CENSUS OF POPULATION, 1970–Con.			
	AGE			
100	Under 5 years	57,117	28,301	28,816
101	5-13 years	135,512	65,807	69,710
102	14-15 years	31,008	15,044	15,966
103	16-17 years	30,189	14,970	15,220
104	18-20 years	36,457	20,324	16,128
105	21-24 years	39,618	20,213	19,404
106	25-34 years	80,394	40,103	40,291
107	35-44 years	74,380	36,160	38,224
108	45-54 years	77,545	38,597	38,948
109	55-61 years	47,242	24,457	22,783
110	62-64 years	16,182	8,317	7,864
111	65 years and over	68,765	35,153	33,609
112	18 years and over	440,583	223,324	217,251
113	White	425,751	217,459	208,282
114	Negro	1,182	280	902
115	18 years and over, Spanish heritage	4,022	1,781	2,241
116	Median age, total population . . . . . years.	27.2	27.3	27.1
117	Median age, voting age population . . years.	43.6	43.6	43.6
	HOUSEHOLDS AND FAMILIES			
118	Number of households	218,624	109,570	109,053
119	Number of families	171,812	85,666	86,146
120	Number of unrelated individuals	67,836	36,319	31,511
121	Population in group quarters	20,475	13,351	7,117
122	Inmates of institutions	7,577	5,110	2,464
	MARITAL STATUS			
123	Male, 18 years old and over	217,761	110,715	107,043
124	Married (excludes separated)	157,705	78,603	79,103
125	Widowed	7,433	3,866	3,566
126	Divorced	8,112	4,296	3,816
127	Single	42,942	23,143	19,796
128	Female, 18 years old and over	222,822	112,611	110,209
129	Married (excludes separated)	157,033	78,225	78,809
130	Widowed	29,848	14,973	14,875
131	Divorced	8,860	4,478	4,382
132	Single	24,989	13,912	11,074
	EDUCATION			
133	Public school enrollment (ages 3-34)	174,247	85,009	89,243
134	Percent Negro	0.2	0.1	0.3
135	Nursery and kindergarten	6,099	2,807	3,293
136	Elementary (grades 1-8)	116,006	56,977	59,031
137	Secondary (grades 9-12)	52,142	25,225	26,919
138	Private school enrollment	14,555	6,974	7,582
139	Elementary (grades 1-8)	7,203	2,923	4,282
140	Secondary (grades 9-12)	3,780	1,981	1,799
141	College enrollment	26,048	17,642	8,395
142	Persons 25 years old and over	364,508	182,789	181,718
143	Completed 5 years of school or less	13,929	6,693	7,237
144	Completed 8 years of school	58,957	28,405	30,555
145	Completed 4 years of high school or more	215,749	108,936	106,812
146	Completed 4 years of college or more	40,136	21,726	18,407
147	Median years of school completed	12.3	12.3	12.3
	INCOME IN 1969			
	Families with income of—			
148	Less than $3,000	18,062	8,943	9,119
149	$3,000-$4,999	19,816	9,574	10,243
150	$5,000-$6,999	26,026	12,560	13,467
151	$7,000-$9,999	41,883	21,626	20,255
152	$10,000-$14,999	42,613	21,761	20,851
153	$15,000-$24,999	18,454	8,957	9,497
154	$25,000 or more	4,958	2,246	2,714
155	Percent families with $15,000 or more	13.6	13.1	14.2
156	Median family income	$8,510	$8,576	$8,436
157	White	$8,607	$8,652	$8,557
158	Negro	$5,967	$7,000	$5,583
159	Unrelated individuals, median income[1]	2,126	1,963	2,352
160	Per capita income, all persons	2,692	2,674	2,710
	Families with income below—			
161	Low income level	17,920	8,523	9,398
162	Percent of all families	10.4	9.9	10.9
163	Percent with female heads	27.3	26.3	28.2
	Persons[2] with income below—			
164	Low income level	91,627	43,815	47,817
165	Percent related children under 18 years	36.4	33.8	38.7
166	Percent 65 years and over	19.6	20.7	18.5
167	Number of unrelated individuals	23,704	12,592	11,110

– Represents zero. X Not applicable.
* Data for congressional districts reflect party vote for Representatives; not necessarily comparable as vote cast for individual candidates. See text.
[1] 14 years old and over. [2] Excludes inmates of institutions, members of the Armed Forces living in barracks, college students in dormitories, and unrelated individuals under 14 years.

Item No.	Item	State total	1st	2d
	CENSUS OF POPULATION, 1970—Con.			
	VETERAN STATUS			
168	Civilian males, 18 years old and over	212,106	110,410	101,687
169	Veterans	99,909	51,621	48,283
170	Percent of total	47.1	46.8	47.5
171	Vietnam	16,482	8,279	8,203
172	Korea	19,177	9,832	9,344
173	World War II	42,958	21,953	21,004
174	World War I and other service	21,292	11,557	9,732
	EMPLOYMENT STATUS			
175	Total labor force, 16 years old and over	266,395	132,016	134,383
176	Armed Forces	5,746	321	5,431
177	Civilian	260,649	131,695	128,952
178	Employed	244,608	122,470	122,139
179	Unemployed	16,041	9,225	6,813
180	Percent of civilian labor force	6.2	7.0	5.3
181	Male civilian, 16 years old and over	169,071	85,497	83,573
182	Employed	159,271	79,663	79,609
183	Unemployed	9,800	5,834	3,964
184	Female civilian, 16 years old and over	91,578	46,198	45,379
185	Employed	85,337	42,807	42,530
186	Unemployed	6,241	3,391	2,849
	CLASS OF WORKER			
187	Private wage and salary workers	153,160	76,530	76,630
188	Government	50,982	29,087	21,886
189	Federal	13,345	7,168	6,175
190	State	14,803	11,375	3,419
191	Local	22,834	10,544	12,292
192	Self-employed workers	37,310	15,467	21,851
	INDUSTRY			
	Employed in—			
193	Manufacturing	23,626	14,754	8,866
194	Transportation, communications, and other public utilities	19,458	9,308	10,150
195	Construction	15,674	8,338	7,335
196	Agriculture, forestry, and fisheries	32,726	12,672	20,063
197	Mining	5,877	4,379	1,498
198	Wholesale and retail trade	54,525	25,168	29,362
199	Finance, insurance, and real estate	9,546	4,354	5,193
200	Business and repair services	5,644	2,461	3,184
201	Personal services	12,259	6,169	6,090
202	Professional and related services	48,899	26,681	22,213
203	Educational services	25,022	14,270	10,748
204	Public administration	14,508	7,263	7,245
	OCCUPATION			
	Male employed:			
205	White collar	57,189	28,818	28,370
206	Percent of total	35.9	36.2	35.6
207	Professional and technical workers	19,779	11,359	8,416
208	Managers and administrators	20,157	9,709	10,449
209	Salesworkers	8,994	3,762	5,234
210	Clerical workers	8,259	3,988	4,271
211	Blue collar	64,288	36,013	28,267
212	Craftsmen and foremen	30,157	16,421	13,733
213	Operatives	23,659	13,544	10,111
214	Nonfarm laborers	10,472	6,048	4,423
215	Service workers	11,390	6,174	5,214
216	Farmworkers	26,404	8,659	17,757
	Female employed:			
217	White collar	53,665	26,867	26,798
218	Percent of total	62.9	62.8	63.0
219	Professional and technical workers	15,309	7,720	7,589
220	Managers and administrators	4,721	2,444	2,277
221	Salesworkers	6,552	3,076	3,476
222	Clerical workers	27,083	13,627	13,456
223	Blue collar	5,056	2,517	2,538
224	Operatives	3,261	1,567	1,694
225	Service workers	24,598	12,582	12,016
226	Private household	2,946	1,530	1,416
227	Farmworkers	2,018	840	1,178
	MEANS OF TRANSPORTATION TO WORK			
228	Workers using private automobile	178,459	88,311	90,150
229	Workers using public transport	2,574	1,741	832
	MIGRATION			
230	Persons 5 years old and over, 1970[1]	637,336	319,139	318,194
	Residence in 1965:			
231	Same house as in 1970 (nonmovers)	321,391	154,640	166,766
232	Different house, same State	214,791	113,781	100,995
233	Different State or abroad	76,835	37,633	39,202

Item No.	Item	State total	1st	2d
	CENSUS OF HOUSING, 1970			
234	All housing units (incl. seasonal and migratory)	246,603	123,867	122,735
235	All year-round units	240,755	119,829	120,928
236	Urban	128,414	61,323	67,098
237	Rural nonfarm	89,251	50,058	39,181
238	Rural farm	23,090	8,448	14,649
239	Metropolitan (SMSA)	56,192	–	56,192
240	Urban	48,801	–	48,801
241	Central cities	41,742	(X)	41,742
242	Outside central cities	7,059	(X)	7,059
243	Rural	7,391	–	7,391
244	Nonmetropolitan	184,563	119,829	64,736
245	Occupied units	217,304	108,991	108,312
246	White	211,186	106,503	104,680
247	Negro	452	105	347
248	Owner-occupied units	142,774	72,685	70,086
249	Percent of all occupied	65.7	66.7	64.7
250	White	139,663	71,316	68,343
251	Negro	146	74	72
252	Renter-occupied units	74,530	36,306	38,226
253	White	71,523	35,187	36,337
254	Negro	306	31	275
	Year-round units—			
255	With 1 and 2 rooms	19,863	11,120	8,740
256	With 3 and 4 rooms	91,482	46,585	44,894
257	With 5 and 6 rooms	94,618	45,798	48,823
258	With 7 rooms or more	34,792	16,325	18,470
259	Median number of rooms	4.7	4.6	4.7
260	With 1 unit in structure	178,394	88,573	89,823
261	With 2-4 units in structure	25,903	11,561	14,346
262	With 5-49 units in structure	18,070	9,068	9,002
263	With 50 or more units in structure	1,453	889	564
264	Mobile home or trailer	16,935	9,738	7,194
	In structure built—			
265	1960 to March 1970	49,799	25,215	24,584
266	1950 to 1959	44,772	19,502	25,277
267	1940 to 1949	26,614	12,976	13,639
268	1939 and earlier	119,570	62,136	57,428
269	With 1-1½ bathrooms	191,914	97,223	94,688
270	With 2 or more bathrooms	27,267	12,364	14,906
271	With other bathroom arrangement or none	21,572	10,178	11,396
	Occupied units—			
272	With all plumbing facilities	205,159	103,266	101,891
273	1 or more persons per room	18,089	9,336	8,753
274	Lacking some or all plumbing facilities	12,145	5,725	6,421
275	Percent of occupied units	5.6	5.3	5.9
	Persons per unit:			
276	1 person	43,143	21,978	21,163
277	2-3 persons	96,172	48,833	47,338
278	4-5 persons	53,279	26,206	27,075
279	6 persons or more	24,710	11,974	12,737
280	Median	2.6	2.5	2.7
	Persons per room:			
281	1.00 or less	197,407	98,903	98,504
282	More than 1.00	19,897	10,089	9,809
	Automobiles available:			
283	1 per household	113,322	58,083	55,236
284	2 or more per household	76,932	36,475	40,461
	Value:			
285	Specified owner-occupied units	97,735	50,153	47,577
286	Less than $5,000	8,025	3,896	4,129
287	$5,000-$9,999	21,048	11,643	9,402
288	$10,000-$14,999	23,555	12,220	11,334
289	$15,000-$19,999	22,321	10,303	12,020
290	$20,000-$24,999	11,522	5,982	5,540
291	$25,000-$34,999	7,686	4,175	3,510
292	$35,000-$49,999	2,712	1,468	1,243
293	$50,000 or more	866	466	399
294	Median value	$14,202	$13,902	$14,525
	Gross monthly rent:			
295	Specified renter-occupied units	61,305	30,785	30,520
296	Less than $40	3,590	2,024	1,566
297	$40-$59	8,316	4,244	4,072
298	$60-$79	12,738	6,530	6,207
299	$80-$99	13,663	7,021	6,642
300	$100-$149	17,330	8,497	8,833
301	$150-$199	4,657	1,950	2,708
302	$200 or more	1,011	519	492
303	Median rent	$89	$87	$90

– Represents zero. X Not applicable.
[1] Includes persons who moved, residence in 1965 not reported.

Population Characteristics for Places With 10,000 or More Inhabitants, by Congressional Districts: 1970

Place and congressional district	Total population	Change, 1960-1970	Female	Negro	Foreign stock	18 years and over	65 years and over	Median age		Median school years completed[1]	Median family income in 1969	Number of families				Unemployed civilian labor force
								Entire population	Voting-age population			Total	With income of—			
													Less than $3,000	$3,000-$10,000	$15,000 or more	
		Percent	*Percent*	*Percent*	*Percent*	*1,000*	*1,000*	*Years*	*Years*	*Years*	*Dollars*		*Percent*	*Percent*	*Percent*	*Percent*
DISTRICT 1																
Bozeman	18,648	39.7	49.2	(Z)	12.9	14.0	1.5	21.9	27.3	13.0	8,771	3,843	8.1	50.2	16.5	5.3
Butte	23,424	-16.2	51.7	0.1	25.5	15.5	3.4	32.6	50.0	12.0	8,117	5,805	10.0	56.8	9.5	6.9
Helena	22,703	12.4	52.7	(Z)	15.8	14.8	2.4	27.7	43.8	12.7	10,444	5,499	6.3	40.5	21.8	4.5
Kalispell	10,514	3.7	52.6	(Z)	18.5	7.1	1.6	33.8	48.7	12.3	8,634	2,704	13.6	48.4	14.3	8.2
Missoula	29,368	8.9	50.3	0.3	15.8	21.4	3.0	24.5	36.1	12.6	8,791	6,911	10.3	49.2	17.9	7.9
DISTRICT 2																
Billings	61,654	16.5	52.0	0.3	17.4	39.9	5.1	26.3	41.3	12.6	9,403	15,161	9.0	45.5	18.1	6.1
Great Falls	60,162	8.8	51.6	0.5	18.8	37.9	5.4	26.3	41.6	12.4	9,477	15,148	8.0	45.7	17.2	6.4
Havre	10,492	-1.7	50.1	0.1	19.7	7.0	1.0	25.0	40.3	12.4	9,500	2,540	6.7	47.2	17.6	3.1

Z Less than 0.05 percent.
[1] Persons 25 years and over.

Map of Congressional Districts, Counties, and Selected Cities

(3 Districts)

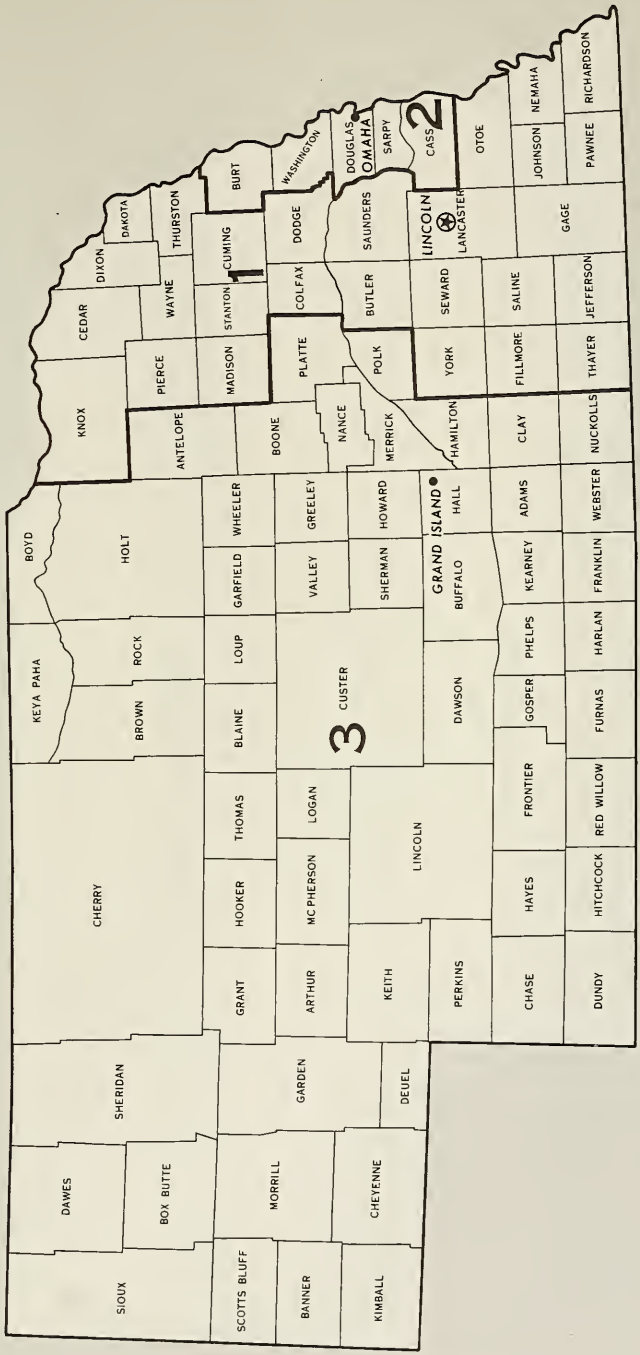

Districts established January 11, 1968

U.S. DEPARTMENT OF COMMERCE
SOCIAL AND ECONOMIC STATISTICS ADMINISTRATION
BUREAU OF THE CENSUS

Item No.	Item	State total	1st	2d	3d
	ELECTIONS				
1	Vote cast for Representative, 1970	447,999	156,305	134,287	157,407
2	Democratic Party	164,458	36,240	64,520	63,698
3	Republican Party	242,507	79,131	69,671	93,705
4	Percent for party with most votes	54.1	50.6	51.9	59.5
5	Vote cast for Representative, 1968	522,171	180,622	158,977	182,572
6	Democratic Party	208,356	78,374	71,254	58,728
7	Republican Party	309,218	97,697	87,683	123,838
8	Percent for party with most votes	59.2	54.1	55.2	67.8
9	Vote cast for Representative, 1966	471,755	*174,393	*131,167	*166,195
10	Democratic Party	179,128	*84,161	*47,202	*47,765
11	Republican Party	292,603	*90,226	*83,954	*118,423
12	Percent for party with most votes	62.0	51.7	64.0	71.3
13	Vote cast for President, 1968	536,851	183,816	162,812	190,223
14	Democratic Party	170,784	61,274	59,078	50,432
15	Republican Party	321,163	110,909	84,690	125,564
16	American Independent Party	44,904	11,633	19,044	14,227
17	Percent for party with most votes	59.8	60.3	52.0	66.0
	CENSUS OF POPULATION, 1970				
18	Total population, 1970	1,483,791	494,335	495,095	494,361
19	Percent of State total	100.0	33.3	33.4	33.3
20	Total population, 1960	1,411,330	489,113	414,887	507,330
21	Percent change, 1960 to 1970	5.1	1.1	19.3	-2.6
	Average population per district, 1970	494,597	(X)	(X)	(X)
22	Population above (+) or below (—) average	(X)	-262	+498	-236
23	Percent above (+) or below (—) average	(X)	-0.0529	+0.1006	-0.0477
24	Land area ... sq. mi.	76,483	59,119	1,997	15,367
25	Population per square mile, 1970	19.4	8.4	247.9	32.2
	SEX AND RESIDENCE				
26	Male	724,707	242,137	240,370	242,197
27	Female	759,085	252,200	254,725	252,164
28	Urban	913,826	267,602	441,226	205,378
29	Percent of total population	61.6	54.1	89.1	41.5
30	Rural nonfarm	331,765	126,315	39,806	165,443
31	Rural farm	238,199	100,418	14,062	123,540
32	Metropolitan (SMSA)	634,850	181,203	454,353	-
33	Percent of total population	42.8	36.7	91.8	(X)
34	Urban	593,016	161,370	432,323	(X)
35	Central cities	497,360	149,596	348,302	(X)
36	Outside central cities	95,656	11,774	84,021	(X)
37	Rural	41,834	19,833	22,030	(X)
38	Nonmetropolitan	848,941	313,131	40,741	494,361
	RACE AND NATIVITY				
39	White	1,433,570	487,206	455,335	490,968
40	Negro	40,101	2,943	36,401	818
41	Percent of total population	2.7	0.6	7.4	0.2
60	Total foreign stock	204,542	69,246	71,426	63,880
61	Percent of total population	13.8	14.0	14.4	12.9
62	Foreign born	28,823	8,583	13,528	6,722
63	Native of foreign or mixed parentage	175,719	60,663	57,898	57,158
	Country of origin of foreign stock:				
70G	Germany	62,784	27,910	13,655	21,204
	Mother tongue (other than English):				
808	German	107,708	49,608	22,279	35,792

- Represents zero. X Not applicable.
* Data reflect party vote only; not comparable as vote cast for individual candidates. See text.

Item No.	Item	State total	1st	2d	3d
	CENSUS OF POPULATION, 1970—Con.				
	AGE				
100	Under 5 years	120,182	36,831	45,642	37,723
101	5-13 years	270,085	83,614	98,083	88,403
102	14-15 years	61,131	19,487	20,289	21,355
103	16-17 years	58,253	18,546	18,468	21,236
104	18-20 years	79,739	31,576	25,586	22,581
105	21-24 years	89,031	31,878	33,459	23,708
106	25-34 years	168,423	53,513	64,582	50,350
107	35-44 years	157,871	50,209	56,138	51,531
108	45-54 years	154,931	51,883	49,421	53,620
109	55-61 years	101,377	34,795	28,547	38,021
110	62-64 years	39,231	14,059	10,241	14,924
111	65 years and over	183,538	67,946	44,639	70,909
112	18 years and over	974,141	335,859	312,613	325,644
113	White	946,310	331,542	291,081	323,633
114	Negro	22,021	2,008	19,545	505
115	Spanish American	10,565	1,695	4,319	4,554
116	Median age, total population ... years	28.8	29.7	25.9	31.4
117	Median age, voting age population ... years	44.5	45.2	40.8	47.7
	HOUSEHOLDS AND FAMILIES				
118	Number of households	475,400	160,883	151,971	162,528
119	Number of families	374,508	125,292	120,636	128,567
120	Number of unrelated individuals	148,875	57,137	46,283	45,453
121	Population in group quarters	52,472	24,956	13,451	14,058
122	Inmates of institutions	22,218	9,993	5,082	7,137
	MARITAL STATUS				
123	Male, 18 years old and over	465,283	161,344	147,789	156,134
124	Married (excludes separated)	343,919	116,258	108,282	119,361
125	Widowed	17,003	5,847	4,691	6,462
126	Divorced	11,052	3,046	4,745	3,265
127	Single	89,818	35,245	28,435	26,138
128	Female, 18 years old and over	508,858	174,512	164,826	169,509
129	Married (excludes separated)	343,705	115,966	108,725	118,998
130	Widowed	73,024	25,498	20,378	27,137
131	Divorced	16,096	4,450	7,555	4,096
132	Single	70,873	27,383	25,586	17,913
	EDUCATION				
133	Public school enrollment (ages 3-34)	330,755	104,464	109,365	116,918
134	Percent Negro	3.9	0.7	11.0	0.2
135	Nursery and kindergarten	28,183	8,384	11,150	8,654
136	Elementary (grades 1-8)	204,815	63,542	69,528	71,744
137	Secondary (grades 9-12)	97,757	32,538	28,687	36,520
138	Private school enrollment	54,795	16,064	28,072	10,688
139	Elementary (grades 1-8)	36,115	11,185	17,676	7,271
140	Secondary (grades 9-12)	13,261	3,334	7,211	2,724
141	College enrollment	58,733	28,061	18,291	12,384
142	Persons 25 years old and over	805,374	272,402	253,573	279,355
143	Completed 5 years of school or less	27,122	9,118	8,938	9,067
144	Completed 8 years of school	139,631	53,131	30,238	56,218
145	Completed 4 years of high school or more	477,294	158,617	161,715	156,968
146	Completed 4 years of college or more	77,715	26,611	31,459	19,663
147	Median years of school completed	12.3	12.2	12.4	12.2
	INCOME IN 1969				
	Families with income of—				
148	Less than $3,000	41,135	15,377	8,497	17,246
149	$3,000-$4,999	44,182	15,916	9,950	18,302
150	$5,000-$6,999	55,604	19,181	13,652	22,757
151	$7,000-$9,999	86,334	29,417	26,841	30,071
152	$10,000-$14,999	91,502	29,096	36,020	26,401
153	$15,000-$24,999	43,893	12,972	20,223	10,714
154	$25,000 or more	11,859	3,333	5,454	3,076
155	Percent families with $15,000 or more	14.9	13.0	21.3	10.7
156	Median family income	$8,562	$8,203	$10,163	$7,549
157	White	$8,618	$8,215	$10,438	$7,559
158	Negro	$6,468	$6,655	$6,457	$5,846
159	Unrelated individuals, median income[1]	$2,077	$1,838	$2,787	$1,934
160	Per capita income, all persons	$2,777	$2,661	$3,166	$2,506
	Families below—				
161	Low income level	38,006	13,740	8,321	15,933
162	Percent of all families	10.1	11.0	6.9	12.4
163	Percent with female heads	20.8	16.5	39.2	14.9
	Persons[2] below—				
164	Low income level	187,785	66,381	46,246	75,113
165	Percent related children under 18 years	32.7	29.6	37.0	32.9
166	Percent 65 years and over	25.8	28.2	20.9	26.8
167	Number of unrelated individuals	51,454	18,979	14,207	18,261

[1] 14 years old and over.
[2] Excludes inmates of institutions, members of the Armed Forces living in barracks, college students in dormitories, and unrelated individuals under 14 years.

Item No.	Item	State total	1st	2d	3d
	CENSUS OF POPULATION, 1970—Con.				
	VETERAN STATUS				
168	Civilian males, 18 years old and over	453,712	160,988	136,816	155,874
169	Veterans	193,732	63,407	68,266	62,070
170	Percent of total	42.7	39.4	49.9	39.8
171	Vietnam	31,632	10,662	12,744	8,234
172	Korea	39,393	12,727	13,904	12,764
173	World War II	81,530	26,026	28,103	27,402
174	World War I and other service	41,177	13,992	13,515	13,670
	EMPLOYMENT STATUS				
175	Total labor force, 16 years old and over	604,805	203,988	205,903	194,927
176	Armed Forces	12,112	371	11,491	268
177	Civilian	592,693	203,617	194,412	194,659
178	Employed	576,601	198,691	188,622	189,283
179	Unemployed	16,092	4,926	5,790	5,376
180	Percent of civilian labor force	2.7	2.4	3.0	2.8
181	Male civilian, 16 years old and over	372,012	128,136	116,728	127,129
182	Employed	363,802	125,710	113,578	124,495
183	Unemployed	8,210	2,426	3,150	2,634
184	Female civilian, 16 years old and over	220,681	75,481	77,684	67,530
185	Employed	212,799	72,981	75,044	64,788
186	Unemployed	7,882	2,500	2,640	2,742
	CLASS OF WORKER				
187	Private wage and salary workers	384,570	122,740	149,738	112,153
188	Government workers	89,417	35,912	25,233	28,265
189	Federal	18,773	5,340	7,843	5,595
190	State	24,911	14,514	4,565	5,827
191	Local	45,733	16,058	12,825	16,843
192	Self-employed workers	95,872	37,286	12,898	45,634
	INDUSTRY				
	Employed in—				
193	Manufacturing	79,201	25,574	32,159	21,484
194	Transportation, communications, and other public utilities	44,426	12,796	18,791	12,849
195	Construction	34,102	12,323	11,652	10,128
196	Agriculture, forestry, and fisheries	79,141	31,540	5,586	41,956
197	Mining	2,183	447	542	1,193
198	Wholesale and retail trade	128,939	41,749	45,054	42,141
199	Finance, insurance, and real estate	29,869	9,360	14,767	5,756
200	Business and repair services	14,749	4,468	6,397	3,888
201	Personal services	25,838	8,965	7,675	9,195
202	Professional and related services	108,275	40,220	36,085	31,972
203	Educational services	50,095	21,397	13,743	14,949
204	Public administration	25,192	9,660	8,201	7,332
	OCCUPATION				
	Male employed:				
205	White collar	129,339	42,181	50,868	36,309
206	Percent of total	35.6	33.6	44.8	29.2
207	Professional and technical workers	39,815	13,624	16,297	9,903
208	Managers and administrators	43,525	14,415	14,901	14,209
209	Salesworkers	23,374	7,044	9,418	6,915
210	Clerical workers	22,625	7,098	10,252	5,282
211	Blue collar	136,637	45,275	48,617	42,753
212	Craftsmen and foremen	61,739	20,430	21,400	19,911
213	Operatives	53,161	17,358	19,427	16,381
214	Nonfarm laborers	21,737	7,487	7,790	6,461
215	Service workers	26,035	9,326	9,868	6,845
216	Farmworkers	71,792	28,925	4,225	38,586
	Female employed:				
217	White collar	126,797	42,512	48,947	35,359
218	Percent of total	59.6	58.3	65.2	54.6
219	Professional and technical workers	34,403	11,703	12,472	10,231
220	Managers and administrators	8,720	2,973	2,677	3,070
221	Salesworkers	16,152	5,380	5,653	5,120
222	Clerical workers	67,522	22,456	28,145	16,938
223	Blue collar	27,065	8,944	9,767	8,357
224	Operatives	20,433	6,813	7,277	6,345
225	Service workers	55,749	20,230	16,093	19,420
226	Private household	7,499	2,805	1,913	2,779
227	Farmworkers	3,188	1,296	237	1,653
	MEANS OF TRANSPORTATION TO WORK				
228	Workers using private automobile	423,274	135,827	160,163	127,337
229	Workers using public transport	17,575	3,283	13,811	504
	MIGRATION				
230	Persons 5 years old and over, 1970[1]	1,363,582	457,314	449,471	456,782
	Residence in 1965:				
231	Same house as in 1970 (nonmovers)	734,710	255,537	216,847	262,249
232	Different house, same State	431,647	150,839	133,427	147,355
233	Different State or abroad	138,764	36,223	70,580	32,025

[1] Includes persons who moved, residence in 1965 not reported.

Item No.	Item	State total	1st	2d	3d
	CENSUS OF HOUSING, 1970				
234	All housing units (incl. seasonal and migratory)	515,096	173,344	161,380	180,341
235	All year-round units	511,949	172,705	160,918	178,296
236	Urban	309,531	93,646	142,914	73,082
237	Rural nonfarm	133,902	50,437	13,753	69,623
238	Rural farm	68,516	28,622	4,251	35,591
239	Metropolitan (SMSA)	207,878	61,442	146,662	-
240	Urban	194,820	55,183	139,854	(X)
241	Central cities	169,477	51,477	118,182	(X)
242	Outside central cities	25,343	3,706	21,672	(X)
243	Rural	13,058	6,259	6,808	(X)
244	Nonmetropolitan	304,072	111,263	14,257	178,296
245	Occupied units	473,747	160,193	151,806	161,732
246	White	460,674	158,741	140,819	161,079
247	Negro	11,077	694	10,244	156
248	Owner-occupied units	314,559	108,679	94,256	111,596
249	Percent of all occupied	66.4	67.8	62.1	69.0
250	White	308,425	108,109	88,967	111,311
251	Negro	5,390	291	5,007	100
252	Renter-occupied units	159,188	51,514	57,550	50,136
253	White	152,249	50,632	51,852	49,768
254	Negro	5,687	403	5,237	56
	Year-round units—				
255	With 1 and 2 rooms	22,393	6,314	10,297	5,788
256	With 3 and 4 rooms	146,776	47,187	45,917	53,660
257	With 5 and 6 rooms	233,805	77,339	75,566	80,892
258	With 7 rooms or more	108,975	41,864	29,139	37,956
259	Median number of rooms	5.1	5.2	5.0	5.1
260	With 1 unit in structure	406,250	140,371	114,681	151,139
261	With 2-4 units in structure	43,475	16,000	14,484	12,993
262	With 5-49 units in structure	41,176	10,378	24,568	6,260
263	With 50 or more units in structure	6,196	1,126	4,463	614
264	Mobile home or trailer	14,852	4,830	2,724	7,291
	In structure built—				
265	1960 to March 1970	106,077	31,348	47,361	27,401
266	1950 to 1959	75,325	23,789	30,505	21,046
267	1940 to 1949	38,781	9,573	14,395	14,814
268	1939 and earlier	291,766	107,995	68,659	115,035
269	With 1-1½ bathrooms	415,782	139,979	128,819	146,956
270	With 2 or more bathrooms	64,254	19,835	25,252	19,177
271	With other bathroom arrangement or none	31,886	12,887	6,856	12,133
	Occupied units—				
272	With all plumbing facilities	455,999	152,738	147,369	155,878
273	1 or more persons per room	27,701	7,356	10,822	9,526
274	Lacking some or all plumbing facilities	17,748	7,455	4,437	5,854
275	Percent of occupied units	3.7	4.7	2.9	3.6
	Persons per unit:				
276	1 person	91,460	31,898	27,679	31,875
277	2-3 persons	222,617	77,643	67,504	77,451
278	4-5 persons	111,349	36,185	38,723	36,446
279	6 persons or more	48,321	14,464	17,900	15,960
280	Median	2.5	2.4	2.7	2.4
	Persons per room:				
281	1.00 or less	444,836	152,263	140,751	151,801
282	More than 1.00	28,912	7,928	11,055	9,931
	Automobiles available:				
283	1 per household	246,718	86,990	72,454	87,249
284	2 or more per household	168,714	54,304	56,594	57,816
	Value:				
285	Specified owner-occupied units	237,140	78,666	83,756	74,733
286	Less than $5,000	29,227	11,147	3,666	14,397
287	$5,000-$9,999	60,120	20,868	16,594	22,648
288	$10,000-$14,999	54,774	17,253	20,516	17,010
289	$15,000-$19,999	45,156	14,640	19,163	11,366
290	$20,000-$24,999	23,565	7,620	10,741	5,212
291	$25,000-$34,999	16,180	4,985	8,280	2,924
292	$35,000-$49,999	5,801	1,525	3,351	930
293	$50,000 or more	2,317	628	1,445	246
294	Median value	$12,668	$12,121	$15,288	$10,094
	Gross monthly rent:				
295	Specified renter-occupied units	122,234	38,123	51,364	32,775
296	Less than $40	5,272	1,785	1,329	2,157
297	$40-$59	15,447	4,765	4,846	5,835
298	$60-$79	23,142	8,377	6,348	8,413
299	$80-$99	22,203	7,596	7,601	7,006
300	$100-$149	38,340	11,877	18,944	7,536
301	$150-$199	13,421	2,919	8,997	1,518
302	$200 or more	4,409	804	3,299	310
303	Median rent	$96	$91	$115	$80

- Represents zero. X Not applicable.

Population Characteristics for Places With 10,000 or More Inhabitants, by Congressional Districts: 1970

Place and congressional district	Total population	Change, 1960-1970	Female	Negro	Foreign stock	18 years and over	65 years and over	Median age: Entire population	Median age: Voting-age population	Median school years completed[1]	Median family income in 1969	Number of families: Total	Number of families: With income of— Less than $3,000	$3,000-$10,000	$15,000 or more	Unemployed civilian labor force
		Percent	*Percent*	*Percent*	*Percent*	*1,000*	*1,000*	*Years*	*Years*	*Years*	*Dollars*		*Percent*	*Percent*	*Percent*	*Percent*
DISTRICT 1																
Beatrice	12,395	2.1	53.8	0.3	15.1	8.6	2.2	35.3	49.8	12.2	8,234	3,382	10.3	53.4	12.0	2.3
Fremont	22,974	16.6	52.8	0.2	13.0	15.1	2.9	29.2	43.9	12.3	9,388	6,049	8.7	45.3	15.1	3.4
Lincoln	149,596	16.3	51.6	1.4	12.1	105.7	15.1	25.3	37.4	12.6	9,927	36,191	6.6	44.0	20.0	3.0
Norfolk	16,512	21.8	53.4	(Z)	14.0	11.2	2.3	29.0	44.5	12.2	8,956	4,197	6.7	50.9	14.3	3.9
DISTRICT 2																
Bellevue	19,511	120.2	49.8	1.4	12.4	11.4	0.6	23.1	35.3	12.8	10,341	4,943	5.4	42.7	22.1	3.9
Omaha	348,302	15.2	52.4	9.9	15.6	225.5	35.1	26.8	42.2	12.3	10,206	84,623	7.3	41.3	21.7	3.2
DISTRICT 3																
Columbus	15,465	24.0	52.7	(Z)	15.8	10.0	1.8	28.0	44.4	12.2	9,332	3,861	7.3	47.8	13.9	2.4
Grand Island	31,257	21.5	52.9	0.3	12.5	20.6	4.1	29.8	45.6	12.3	8,926	7,995	9.4	49.3	12.8	4.1
Hastings	23,535	10.1	53.2	0.5	13.2	16.4	3.9	31.2	46.2	12.3	9,052	5,980	8.3	49.4	14.9	2.6
Kearney	19,174	35.0	51.9	0.1	9.7	14.0	2.1	22.7	33.1	12.5	8,367	4,287	10.7	52.2	12.9	3.8
North Platte	19,440	13.2	52.3	0.3	10.7	12.5	2.3	29.4	45.4	12.3	8,583	4,997	7.6	56.9	12.3	2.9
Scottsbluff	14,501	8.4	52.7	0.4	18.9	9.6	1.7	28.4	44.5	12.3	8,432	3,785	10.6	50.4	14.8	5.6

Z Less than 0.05 percent.
[1] Persons 25 years and over.

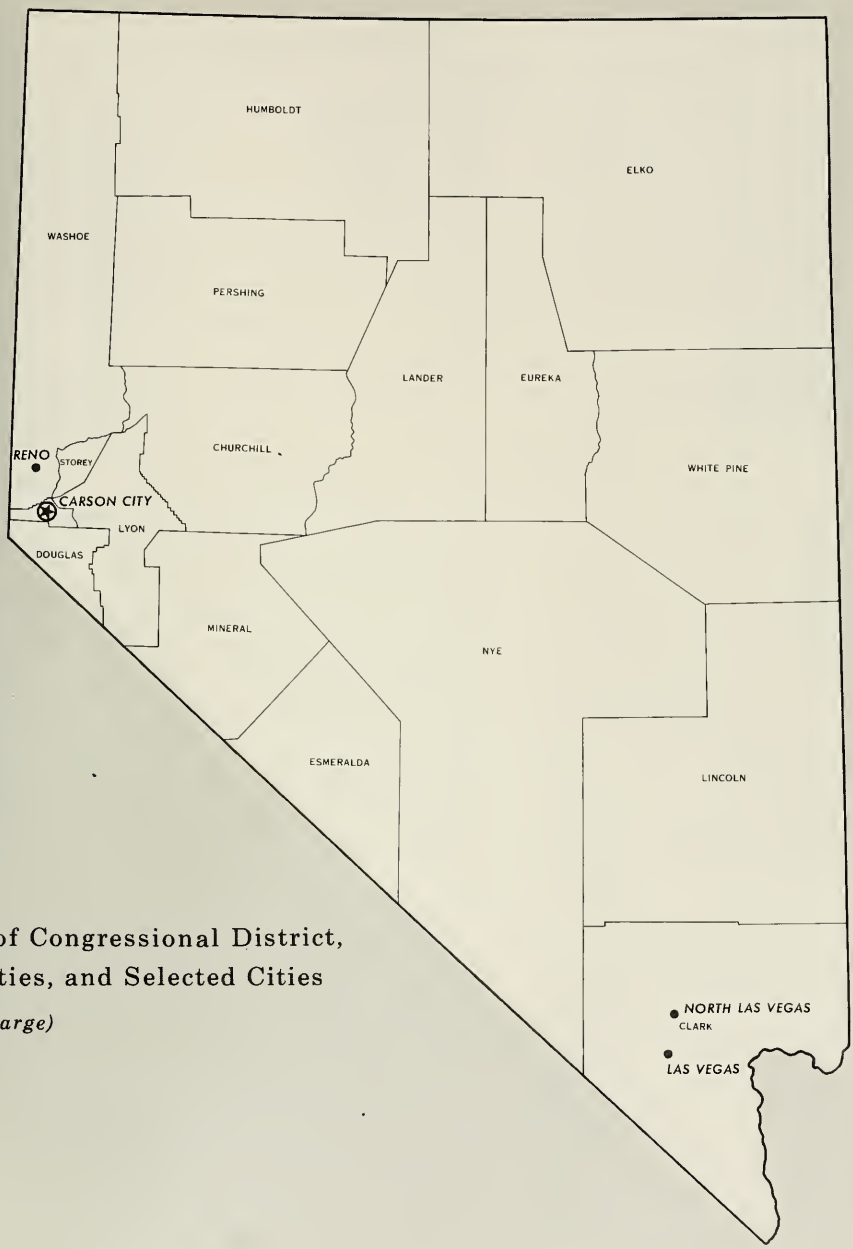

Map of Congressional District, Counties, and Selected Cities

(1 At Large)

U.S. DEPARTMENT OF COMMERCE
SOCIAL AND ECONOMIC STATISTICS ADMINISTRATION
BUREAU OF THE CENSUS

Item No.	Item	Nevada*
	ELECTIONS	
1	Vote cast for Representative, 1970	137,643
2	Democratic Party	113,496
3	Republican Party	24,147
4	Percent for party with most votes	82.5
5	Vote cast for Representative, 1968	144,345
6	Democratic Party	104,136
7	Republican Party	40,209
8	Percent for party with most votes	72.1
9	Vote cast for Representative, 1966	127,850
10	Democratic Party	86,467
11	Republican Party	41,383
12	Percent for party with most votes	67.6
13	Vote cast for President, 1968	154,218
14	Democratic Party	60,598
15	Republican Party	73,188
16	American Independent Party	20,432
17	Percent for party with most votes	47.5
	CENSUS OF POPULATION, 1970	
18	Total population, 1970	488,738
19	Percent of State total	100.0
20	Total population, 1960	285,278
21	Percent change, 1960 to 1970	71.3
	Average population per district, 1970	(X)
22	Population above (+) or below (–) average	(X)
23	Percent above (+) or below (–) average	(X)
24	Land area ... sq. mi.	109,889
25	Population per square mile, 1970	4.4
	SEX AND RESIDENCE	
26	Male	247,697
27	Female	241,041
28	Urban	395,221
29	Percent of total population	80.9
30	Rural nonfarm	85,801
31	Rural farm	7,716
32	Metropolitan (SMSA)	394,400
33	Percent of total population	80.7
34	Urban	357,905
35	Central cities	198,504
36	Outside central cities	159,401
37	Rural	36,495
38	Nonmetropolitan	94,338
	RACE AND NATIVITY	
39	White	449,790
40	Negro	27,621
41	Percent of total population	5.7
50A	Persons of Spanish heritage	27,142
50B	Percent of total population	5.6
60	Total foreign stock	68,453
61	Percent of total population	14.0
62	Foreign born	18,179
63	Native of foreign or mixed parentage	50,274

Item No.	Item	Nevada
	CENSUS OF POPULATION, 1970—Con.	
	AGE	
100	Under 5 years	43,653
101	5-13 years	90,996
102	14-15 years	19,070
103	16-17 years	16,868
104	18-20 years	21,534
105	21-24 years	31,528
106	25-34 years	71,732
107	35-44 years	62,307
108	45-54 years	58,178
109	55-61 years	31,996
110	62-64 years	10,132
111	65 years and over	30,744
112	18 years and over	318,151
113	White	296,630
114	Negro	14,746
115	18 years and over, Spanish heritage	15,358
116	Median age, total population ... years.	27.9
117	Median age, voting age population ... years.	40.5
	HOUSEHOLDS AND FAMILIES	
118	Number of households	160,576
119	Number of families	124,170
120	Number of unrelated individuals	53,026
121	Population in group quarters	9,807
122	Inmates of institutions	3,234
	MARITAL STATUS	
123	Male, 18 years old and over	161,182
124	Married (excludes separated)	112,905
125	Widowed	4,007
126	Divorced	12,767
127	Single	28,498
128	Female, 18 years old and over	156,969
129	Married (excludes separated)	112,285
130	Widowed	14,154
131	Divorced	13,372
132	Single	13,745
	EDUCATION	
133	Public school enrollment (ages 3-34)	118,610
134	Percent Negro	7.3
135	Nursery and kindergarten	9,016
136	Elementary (grades 1-8)	78,228
137	Secondary (grades 9-12)	31,366
138	Private school enrollment	5,630
139	Elementary (grades 1-8)	2,817
140	Secondary (grades 9-12)	1,372
141	College enrollment	10,560
142	Persons 25 years old and over	265,089
143	Completed 5 years of school or less	7,431
144	Completed 8 years of school	22,969
145	Completed 4 years of high school or more	172,869
146	Completed 4 years of college or more	28,592
147	Median years of school completed	12.4
	INCOME IN 1969	
	Families with income of—	
148	Less than $3,000	8,502
149	$3,000-$4,999	9,878
150	$5,000-$6,999	13,249
151	$7,000-$9,999	24,768
152	$10,000-$14,999	36,523
153	$15,000-$24,999	24,948
154	$25,000 or more	6,302
155	Percent families with $15,000 or more	25.2
156	Median family income	$10,687
157	White	$10,939
158	Negro	$6,754
159	Unrelated individuals, median income[1]	$3,894
160	Per capita income, all persons	$3,547
	Families below—	
161	Low income level	8,659
162	Percent of all families	7.0
163	Percent with female heads	35.4
	Persons[2] below—	
164	Low income level	43,333
165	Percent related children under 18 years	35.0
166	Percent 65 years and over	15.1
167	Number of unrelated individuals	12,613

X Not applicable. *For general population characteristics for places with 10,000 or more inhabitants, see p. 547.
[1] 14 years old and over.
[2] Excludes inmates of institutions, members of the Armed Forces living in barracks, college students in dormitories, and unrelated individuals under 14 years.

CENSUS OF POPULATION, 1970—Con.

Item No.	Item	Nevada
	VETERAN STATUS	
168	Civilian males, 18 years old and over	152,204
169	Veterans	84,076
170	Percent of total	35.2
171	Vietnam	13,836
172	Korea	19,013
173	World War II	35,698
174	World War I and other service	15,529
	EMPLOYMENT STATUS	
175	Total labor force, 16 years old and over	218,097
176	Armed Forces	9,101
177	Civilian	208,996
178	Employed	197,809
179	Unemployed	11,187
180	Percent of civilian labor force	5.4
181	Male civilian, 16 years old and over	131,375
182	Employed	125,189
183	Unemployed	6,186
184	Female civilian, 16 years old and over	77,621
185	Employed	72,620
186	Unemployed	5,001
	CLASS OF WORKER	
187	Private wage and salary workers	148,431
188	Government workers	35,804
189	Federal	10,437
190	State	8,254
191	Local	17,113
192	Self-employed workers	12,739
	INDUSTRY	
	Employed in—	
193	Manufacturing	10,357
194	Transportation, communications, and other public utilities	15,357
195	Construction	16,270
196	Agriculture, forestry, and fisheries	4,786
197	Mining	3,708
198	Wholesale and retail trade	37,735
199	Finance, insurance, and real estate	8,258
200	Business and repair services	10,098
201	Personal services	33,405
202	Professional and related services	28,314
203	Educational services	12,184
204	Public administration	14,478
	OCCUPATION	
	Male employed:	
205	White collar	47,183
206	Percent of total	37.7
207	Professional and technical workers	17,273
208	Managers and administrators	16,106
209	Sales workers	6,124
210	Clerical workers	7,680
211	Blue collar	47,535
212	Craftsmen and foremen	25,124
213	Operatives	15,332
214	Nonfarm laborers	7,079
215	Service workers	27,060
216	Farmworkers	3,411
	Female employed:	
217	White collar	46,021
218	Percent of total	63.4
219	Professional and technical workers	10,872
220	Managers and administrators	4,135
221	Salesworkers	5,226
222	Clerical workers	25,788
223	Blue collar	4,456
224	Operatives	2,918
225	Service workers	21,884
226	Private household	1,514
227	Farmworkers	259
	MEANS OF TRANSPORTATION TO WORK	
228	Workers using private automobile	170,417
229	Workers using public transport	6,865
	MIGRATION	
230	Persons 5 years old and over, 1970[1]	445,021
	Residence in 1965:	
231	Same house as in 1970 (nonmovers)	161,237
232	Different house, same State	121,521
233	Different State or abroad	119,011

CENSUS OF HOUSING, 1970

Item No.	Item	Nevada
234	All housing units (incl. seasonal and migratory)	172,558
235	All year-round units	171,658
236	Urban	137,367
237	Rural nonfarm	32,114
238	Rural farm	2,177
239	Metropolitan (SMSA)	137,314
240	Urban	124,083
241	Central cities	71,097
242	Outside central cities	52,986
243	Rural	13,231
244	Nonmetropolitan	34,344
245	Occupied units	160,052
246	White	149,990
247	Negro	7,299
248	Owner-occupied units	93,689
249	Percent of all occupied	38.5
250	White	89,431
251	Negro	2,838
252	Renter-occupied units	66,363
253	White	60,559
254	Negro	4,461
	Year-round units—	
255	With 1 and 2 rooms	16,218
256	With 3 and 4 rooms	66,613
257	With 5 and 6 rooms	70,666
258	With 7 rooms or more	18,161
259	Median number of rooms	4.6
260	With 1 unit in structure	103,149
261	With 2-4 units in structure	19,536
262	With 5-49 units in structure	24,520
263	With 50 or more units in structure	3,933
264	Mobile home or trailer	20,520
	In structure built—	
265	1960 to March 1970	86,885
266	1950 to 1959	43,176
267	1940 to 1949	17,620
268	1939 and earlier	23,977
269	With 1-1½ bathrooms	117,073
270	With 2 or more bathrooms	49,131
271	With other bathroom arrangement or none	5,478
	Occupied units—	
272	With all plumbing facilities	156,516
273	1 or more persons per room	12,855
274	Lacking some or all plumbing facilities	3,536
275	Percent of occupied units	2.2
	Persons per unit:	
276	1 person	31,051
277	2-3 persons	75,300
278	4-5 persons	39,227
279	6 persons or more	14,474
280	Median	2.5
	Persons per room:	
281	1.00 or less	146,703
282	More than 1.00	13,349
	Automobiles available:	
283	1 per household	78,175
284	2 or more per household	67,312
	Value:	
285	Specified owner-occupied units	70,484
286	Less than $5,000	1,116
287	$5,000-$9,999	2,572
288	$10,000-$14,999	5,186
289	$15,000-$19,999	16,665
290	$20,000-$24,999	18,880
291	$25,000-$34,999	15,614
292	$35,000-$49,999	6,810
293	$50,000 or more	3,641
294	Median value	$22,570
	Gross monthly rent:	
295	Specified renter-occupied units	61,202
296	Less than $40	395
297	$40-$59	2,176
298	$60-$79	4,888
299	$80-$99	5,554
300	$100-$149	21,709
301	$150-$199	19,348
302	$200 or more	7,132
303	Median rent	$141

[1] Includes persons who moved, residence in 1965 not reported.

Map of Congressional Districts, Counties, Towns, Townships, Unorganized Territory, Grants, Purchases, Locations and Cities

(2 Districts)

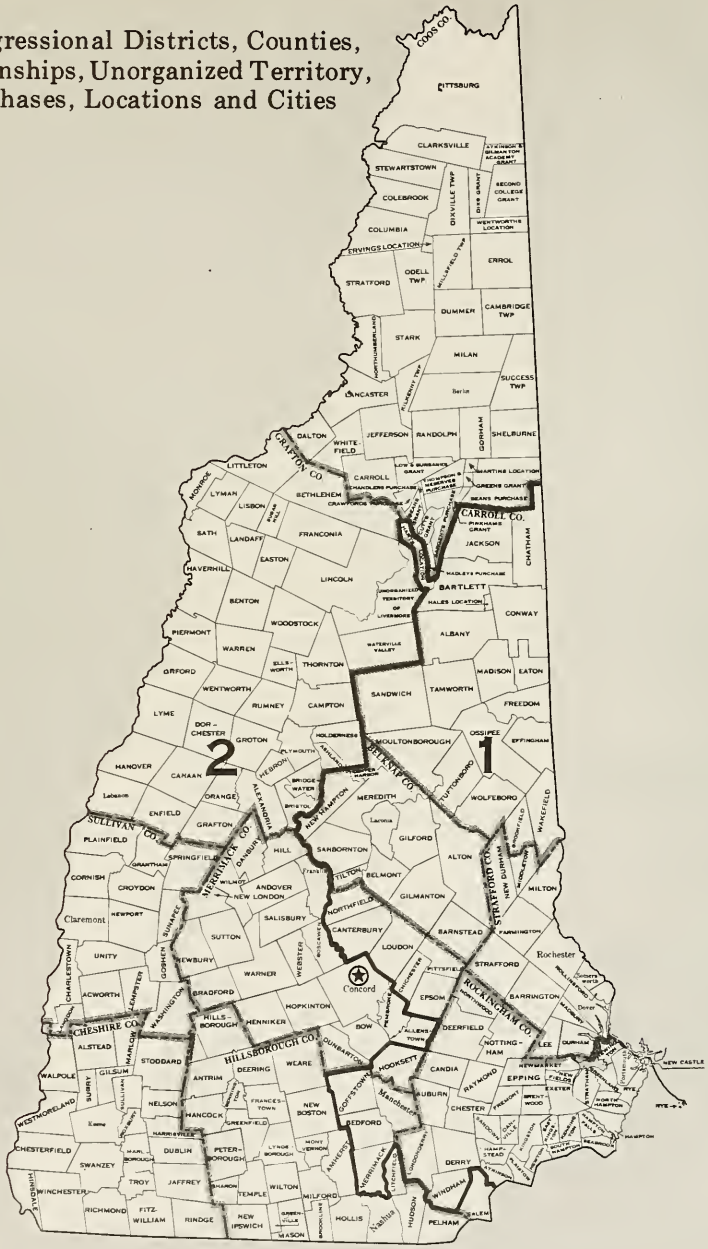

Districts established March 1, 1972

U.S. DEPARTMENT OF COMMERCE
SOCIAL AND ECONOMIC STATISTICS ADMINISTRATION
BUREAU OF THE CENSUS

Item No.	Item	State total	1st	2d
	ELECTIONS *			
1	Vote cast for Representative, 1970	213,662	108,612	105,050
2	Democratic Party	67,256	35,372	31,884
3	Republican Party	146,389	73,227	73,162
4	Percent for party with most votes	68.5	67.4	69.6
5	Vote cast for Representative, 1968	282,783	142,949	139,834
6	Democratic Party	93,901	51,027	42,874
7	Republican Party	188,878	91,919	96,959
8	Percent for party with most votes	66.8	64.3	69.3
9	Vote cast for Representative, 1966	228,816	118,326	110,490
10	Democratic Party	89,585	51,387	38,198
11	Republican Party	139,088	66,931	72,157
12	Percent for party with most votes	60.8	56.6	65.3
13	Vote cast for President, 1968	297,300	149,290	148,010
14	Democratic Party	130,589	64,045	66,544
15	Republican Party	154,903	78,662	76,241
16	George Wallace Party	11,173	6,347	4,826
17	Percent for party with most votes	52.1	52.7	51.5
	CENSUS OF POPULATION, 1970			
18	Total population, 1970	737,681	367,075	370,606
19	Percent of State total	100.0	49.8	50.2
20	Total population, 1960	606,921	308,103	298,818
21	Percent change, 1960 to 1970	21.5	19.1	24.0
	Average population per district, 1970	368,841	(X)	(X)
22	Population above (+) or below (–) average	(X)	-1,766	+1,765
23	Percent above (+) or below (–) average	(X)	-0.4787	+0.4785
24	Land area ... sq. mi.	9,027	2,749	6,278
25	Population per square mile, 1970	81.7	133.5	59.0
	SEX AND RESIDENCE			
26	Male	360,718	178,968	181,750
27	Female	376,963	188,107	188,856
28	Urban	416,691	216,052	200,639
29	Percent of total population	56.5	58.9	54.1
30	Rural nonfarm	311,917	147,611	164,306
31	Rural farm	9,073	3,412	5,661
32	Metropolitan (SMSA)	202,080	115,347	86,733
33	Percent of total population	27.4	31.4	23.4
34	Urban	173,973	96,203	77,770
35	Central cities	143,574	87,754	55,820
36	Outside central cities	30,399	8,449	21,950
37	Rural	28,107	19,144	8,963
38	Nonmetropolitan	535,601	251,728	283,873
	RACE AND NATIVITY			
39	White	733,679	364,822	368,857
40	Negro	2,667	1,641	1,026
41	Percent of total population	0.4	0.4	0.3
60	Total foreign stock	170,550	86,189	84,361
61	Percent of total population	23.1	23.5	22.8
62	Foreign born	37,048	19,134	17,914
63	Native of foreign or mixed parentage	133,502	67,055	66,447
	Country of origin of foreign stock:			
70B	Canada	96,834	47,491	49,343
	Mother tongue (other than English):			
80A	French	112,559	58,665	53,894

Item No.	Item	State total	1st	2d
	CENSUS OF POPULATION, 1970–Con.			
	AGE			
100	Under 5 years	65,500	32,514	32,986
101	5-13 years	134,601	67,818	66,783
102	14-15 years	28,437	14,159	14,278
103	16-17 years	26,488	13,188	13,300
104	18-20 years	39,320	19,023	20,297
105	21-24 years	45,654	23,008	22,646
106	25-34 years	89,459	44,335	45,124
107	35-44 years	81,285	40,713	40,572
108	45-54 years	81,381	40,445	40,936
109	55-61 years	49,267	24,456	24,811
110	62-64 years	17,843	8,643	9,200
111	65 years and over	78,446	38,773	39,673
112	18 years and over	482,655	239,396	243,259
113	White	480,243	238,110	242,133
114	Negro	1,581	916	665
115	18 years and over, Spanish heritage	1,568	881	687
116	Median age, total population ... years	28.2	28.1	28.3
117	Median age, voting age population ... years	43.2	43.2	43.3
	HOUSEHOLDS AND FAMILIES			
118	Number of households	226,303	112,730	113,573
119	Number of families	183,825	91,685	92,140
120	Number of unrelated individuals	72,694	35,065	37,629
121	Population in group quarters	30,448	14,053	16,395
122	Inmates of institutions	8,738	3,938	4,800
	MARITAL STATUS			
123	Male, 18 years old and over	229,963	113,921	116,042
124	Married (excludes separated)	167,488	82,985	84,503
125	Widowed	8,480	4,178	4,302
126	Divorced	6,020	2,856	3,164
127	Single	45,287	22,520	22,767
128	Female, 18 years old and over	252,692	125,475	127,217
129	Married (excludes separated)	167,879	83,041	84,838
130	Widowed	34,144	16,787	17,357
131	Divorced	9,265	4,611	4,654
132	Single	37,789	19,036	18,753
	EDUCATION			
133	Public school enrollment (ages 3-34)	149,658	74,211	75,447
134	Percent Negro	0.4	0.6	0.2
135	Nursery and kindergarten	6,618	3,381	3,237
136	Elementary (grades 1-8)	100,935	50,300	50,635
137	Secondary (grades 9-12)	42,105	20,530	21,575
138	Private school enrollment	30,573	16,575	13,998
139	Elementary (grades 1-8)	18,617	9,941	8,676
140	Secondary (grades 9-12)	6,359	3,694	2,665
141	College enrollment	26,329	12,725	13,604
142	Persons 25 years old and over	397,681	197,365	200,316
143	Completed 5 years of school or less	13,513	6,579	6,934
144	Completed 8 years of school	60,907	31,682	29,225
145	Completed 4 years of high school or more	228,972	112,698	116,274
146	Completed 4 years of college or more	43,153	20,778	22,375
147	Median years of school completed	12.2	12.2	12.2
	INCOME IN 1969			
	Families with income of–			
148	Less than $3,000	13,020	6,769	6,251
149	$3,000-$4,999	15,671	7,779	7,892
150	$5,000-$6,999	23,446	11,914	11,532
151	$7,000-$9,999	44,266	22,058	22,208
152	$10,000-$14,999	55,619	27,569	28,050
153	$15,000-$24,999	25,940	12,825	13,115
154	$25,000 or more	5,863	2,771	3,092
155	Percent families with $15,000 or more	17.3	17.0	17.6
156	Median family income	$9,682	$9,631	$9,736
157	White	$9,687	$9,638	$9,737
158	Negro	$7,838	$7,250	$8,667
159	Unrelated individuals, median income[1]	$2,057	$2,072	$2,042
160	Per capita income, all persons	$2,971	$2,918	$3,023
	Families below–			
161	Low income level	12,395	6,459	5,939
162	Percent of all families	6.7	7.0	6.4
163	Percent with female heads	31.7	33.1	30.2
	Persons[2] below–			
164	Low income level	64,984	33,702	31,282
165	Percent related children under 18 years	30.4	31.2	29.5
166	Percent 65 years and over	28.9	29.1	28.8
167	Number of unrelated individuals	22,423	11,326	11,097

X Not applicable.
*Data for congressional districts reflect party vote for Representatives; not necessarily comparable as vote cast for individual candidates. See text.
[1] 14 years old and over.
[2] Excludes inmates of institutions, members of the Armed Forces living in barracks, college students in dormitories, and unrelated individuals under 14 years.

Item No.	Item	State total	1st	2d
	CENSUS OF POPULATION, 1970—Con.			
	VETERAN STATUS			
168	Civilian males, 18 years old and over	225,940	110,178	115,762
169	Veterans	112,277	55,763	56,514
170	Percent of total	49.7	50.6	48.8
171	Vietnam	18,918	9,615	9,303
172	Korea	22,375	10,931	11,444
173	World War II	48,273	24,184	24,089
174	World War I and other service	22,711	11,033	11,678
	EMPLOYMENT STATUS			
175	Total labor force, 16 years old and over	308,772	153,969	154,803
176	Armed Forces	4,059	3,769	290
177	Civilian	304,713	150,200	154,513
178	Employed	294,124	144,329	149,795
179	Unemployed	10,589	5,871	4,718
180	Percent of civilian labor force	3.5	3.9	3.1
181	Male civilian, 16 years old and over	185,290	91,106	94,184
182	Employed	179,726	87,979	91,747
183	Unemployed	5,564	3,127	2,437
184	Female civilian, 16 years old and over	119,423	59,094	60,329
185	Employed	114,398	56,350	58,048
186	Unemployed	5,025	2,744	2,281
	CLASS OF WORKER			
187	Private wage and salary workers	232,343	111,095	121,248
188	Government	41,668	23,388	18,280
189	Federal	11,566	8,002	3,564
190	State	11,350	5,783	5,567
191	Local	18,752	9,603	9,149
192	Self-employed workers	18,986	9,368	9,618
	INDUSTRY			
	Employed in—			
193	Manufacturing	104,548	49,656	54,892
194	Transportation, communications, and other public utilities	13,382	7,474	5,908
195	Construction	20,385	10,255	10,130
196	Agriculture, forestry, and fisheries	5,666	2,328	3,338
197	Mining	368	153	215
198	Wholesale and retail trade	54,433	28,027	26,406
199	Finance, insurance, and real estate	11,574	5,960	5,614
200	Business and repair services	6,309	3,121	3,188
201	Personal services	12,037	5,697	6,340
202	Professional and related services	51,074	24,256	26,818
203	Educational services	24,453	11,795	12,658
204	Public administration	12,002	6,174	5,828
	OCCUPATION			
	Male employed:			
205	White collar	69,575	34,465	35,110
206	Percent of total	38.7	39.2	38.3
207	Professional and technical workers	26,221	12,524	13,697
208	Managers and administrators	21,283	10,366	10,917
209	Salesworkers	10,799	5,667	5,132
210	Clerical workers	11,272	5,908	5,364
211	Blue collar	91,982	44,586	47,396
212	Craftsmen and foremen	43,856	21,583	22,273
213	Operatives	36,965	17,739	19,226
214	Nonfarm laborers	11,161	5,264	5,897
215	Service workers	15,062	7,684	7,378
216	Farmworkers	3,107	1,244	1,863
	Female employed:			
217	White collar	61,499	29,786	31,713
218	Percent of total	53.8	52.9	54.6
219	Professional and technical workers	17,471	8,207	9,264
220	Managers and administrators	4,055	1,930	2,125
221	Salesworkers	7,107	3,692	3,415
222	Clerical workers	32,866	15,957	16,909
223	Blue collar	31,980	16,600	15,380
224	Operatives	27,913	14,642	13,271
225	Service workers	20,406	9,756	10,650
226	Private household	2,883	1,301	1,582
227	Farmworkers	513	208	305
	MEANS OF TRANSPORTATION TO WORK			
228	Workers using private automobile	242,600	122,270	120,330
229	Workers using public transport	5,621	3,719	1,902
	MIGRATION			
230	Persons 5 years old and over, 1970[1]	672,185	334,562	337,623
	Residence in 1965:			
231	Same house as in 1970 (nonmovers)	370,010	185,110	184,900
232	Different house, same State	162,811	80,750	82,061
233	Different State or abroad	106,198	50,952	55,246

Item No.	Item	State total	1st	2d
	CENSUS OF HOUSING, 1970			
234	All housing units (incl. seasonal and migratory)	280,962	143,235	137,727
235	All year-round units	248,799	123,613	125,186
236	Urban	136,063	71,134	64,929
237	Rural nonfarm	110,207	51,550	58,657
238	Rural farm	2,529	929	1,600
239	Metropolitan (SMSA)	65,021	37,824	27,197
240	Urban	56,840	32,255	24,585
241	Central cities	48,100	30,070	18,030
242	Outside central cities	8,740	2,185	6,555
243	Rural	8,181	5,569	2,612
244	Nonmetropolitan	183,778	85,789	97,989
245	Occupied units	225,378	112,301	113,077
246	White	224,458	111,807	112,651
247	Negro	622	376	246
248	Owner-occupied units	153,800	74,898	78,902
249	Percent of all occupied	68.2	66.7	69.8
250	White	153,456	74,751	78,705
251	Negro	186	83	103
252	Renter-occupied units	71,578	37,403	34,175
253	White	71,002	37,056	33,946
254	Negro	436	293	143
	Year-round units—			
255	With 1 and 2 rooms	11,183	5,872	5,311
256	With 3 and 4 rooms	71,116	35,823	35,293
257	With 5 and 6 rooms	108,891	55,317	53,574
258	With 7 rooms or more	57,609	26,601	31,008
259	Median number of rooms	5.2	5.2	5.3
260	With 1 unit in structure	158,047	77,829	80,218
261	With 2-4 units in structure	53,661	27,202	26,459
262	With 5-49 units in structure	23,608	12,206	11,402
263	With 50 or more units in structure	862	726	136
264	Mobile home or trailer	12,621	5,650	6,971
	In structure built—			
265	1960 to March 1970	57,845	28,092	29,753
266	1950 to 1959	32,213	18,416	13,797
267	1940 to 1949	16,564	9,169	7,395
268	1939 and earlier	142,177	67,936	74,241
269	With 1-1½ bathrooms	208,226	104,266	103,960
270	With 2 or more bathrooms	23,131	11,406	11,725
271	With other bathroom arrangement or none	17,364	7,905	9,459
	Occupied units—			
272	With all plumbing facilities	215,754	107,744	108,010
273	1 or more persons per room	13,556	7,203	6,353
274	Lacking some or all plumbing facilities	9,624	4,557	5,067
275	Percent of occupied units	4.3	4.1	4.5
	Persons per unit:			
276	1 person	38,218	19,187	19,031
277	2-3 persons	105,126	52,297	52,829
278	4-5 persons	57,264	28,224	29,040
279	6 persons or more	24,770	12,593	12,177
280	Median	2.7	2.7	2.7
	Persons per room:			
281	1.00 or less	210,713	104,637	106,076
282	More than 1.00	14,665	7,664	7,001
	Automobiles available:			
283	1 per household	127,941	62,997	64,944
284	2 or more per household	66,709	33,410	33,299
	Value:			
285	Specified owner-occupied units	108,499	54,382	54,117
286	Less than $5,000	3,199	1,245	1,954
287	$5,000-$9,999	14,114	6,193	7,921
288	$10,000-$14,999	26,840	14,016	12,824
289	$15,000-$19,999	30,459	16,089	14,370
290	$20,000-$24,999	16,811	8,106	8,705
291	$25,000-$34,999	11,306	5,769	5,537
292	$35,000-$49,999	4,379	2,264	2,115
293	$50,000 or more	1,391	700	691
294	Median value	$16,657	$16,783	$16,517
	Gross monthly rent:			
295	Specified renter-occupied units	64,363	33,599	30,764
296	Less than $40	1,441	801	640
297	$40-$59	6,050	3,150	2,900
298	$60-$79	10,836	5,472	5,364
299	$80-$99	14,358	7,875	6,483
300	$100-$149	23,119	12,338	10,781
301	$150-$199	6,849	3,123	3,726
302	$200 or more	1,710	840	870
303	Median rent	$99	$99	$100

[1] Includes persons who moved, residence in 1965 not reported.

Population Characteristics for Places With 10,000 or More Inhabitants, by Congressional Districts: 1970

Place and congressional district	Total population	Change, 1960-1970	Female	Negro	Foreign stock	18 years and over	65 years and over	Median age: Entire population	Median age: Voting-age population	Median school years completed[1]	Median family income in 1969	Number of families: Total	Number of families: With income of— Less than $3,000	$3,000-$10,000	$15,000 or more	Unemployed civilian labor force
		Percent	*Percent*	*Percent*	*Percent*	*1,000*	*1,000*	*Years*	*Years*	*Years*	*Dollars*		*Percent*	*Percent*	*Percent*	*Percent*
DISTRICT 1																
Dover	21,046	9.0	51.6	(Z)	23.3	13.6	2.2	28.6	43.5	12.2	9,823	5,167	5.1	46.1	18.7	3.9
Laconia	14,888	-2.6	52.4	0.2	24.2	10.0	2.0	31.0	45.9	12.1	9,771	3,554	8.6	43.1	18.0	4.0
Manchester	87,754	-0.6	52.9	0.2	36.2	59.0	11.1	31.2	46.3	11.6	9,486	22,197	7.9	46.4	15.7	3.4
Portsmouth	26,188	-4.4	49.3	4.1	19.0	17.0	2.5	25.7	39.9	12.4	8,704	6,313	9.2	50.6	13.8	3.7
Rochester	17,938	12.6	52.1	(Z)	20.2	11.6	2.0	29.7	44.9	11.5	8,758	4,693	8.5	51.9	11.4	7.1
DISTRICT 2																
Berlin	15,256	-14.4	52.5	(Z)	46.7	10.2	2.0	33.1	48.4	10.8	8,179	3,953	9.7	56.8	10.3	4.0
Claremont	14,221	4.9	52.1	0.2	27.6	9.4	1.8	31.4	46.8	12.0	8,777	3,803	7.3	51.8	12.2	4.6
Concord	30,022	3.6	53.6	0.3	22.2	21.1	4.8	34.2	48.0	12.3	10,092	6,895	6.2	43.1	19.6	1.8
Keene	20,467	16.5	53.4	0.3	16.5	14.0	2.2	27.7	41.7	12.3	10,049	5,064	6.9	42.7	19.0	2.4
Nashua	55,820	42.8	51.7	0.5	30.7	35.2	4.8	26.7	41.2	12.2	10,861	13,931	5.2	37.3	22.3	2.7

Z Less than 0.05 percent.
[1] Persons 25 years and over.

Map of Congressional Districts, Counties, and Selected Cities

(15 Districts)

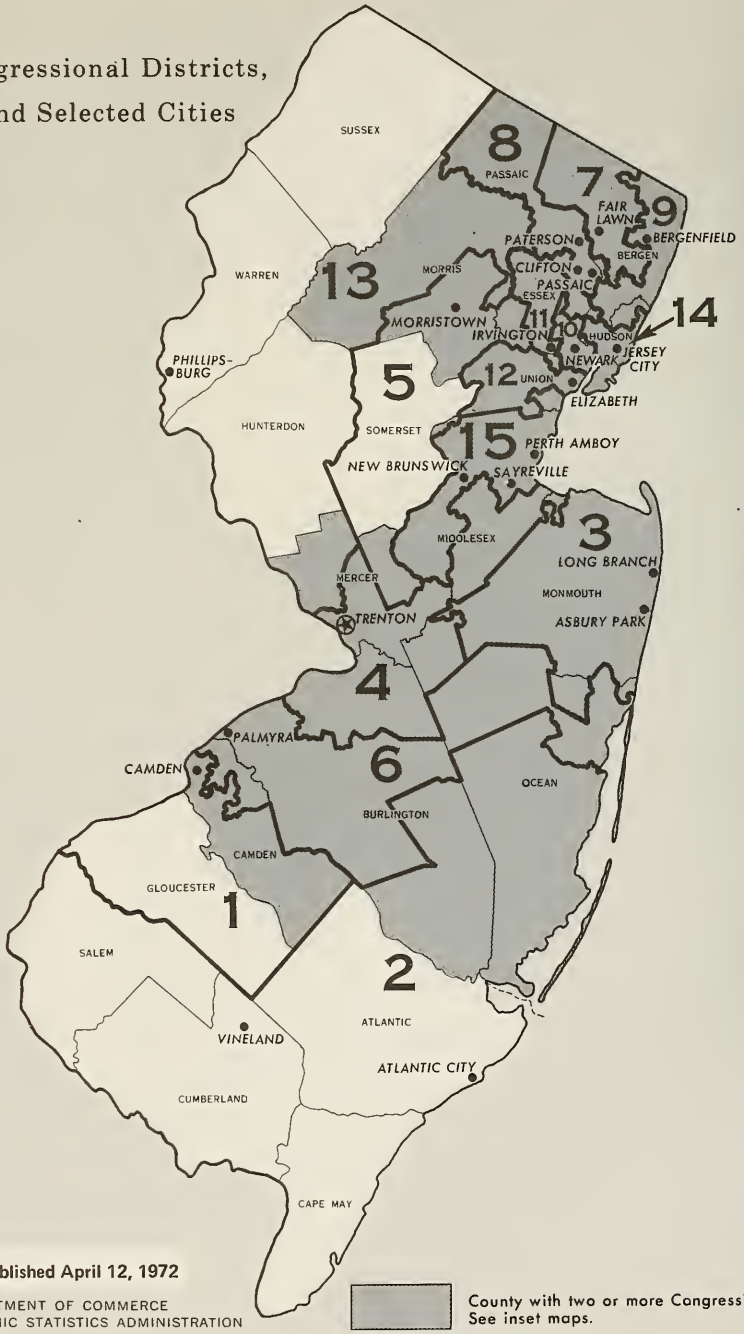

Districts established April 12, 1972

U.S. DEPARTMENT OF COMMERCE
SOCIAL AND ECONOMIC STATISTICS ADMINISTRATION
BUREAU OF THE CENSUS

County with two or more Congressional Districts. See inset maps.

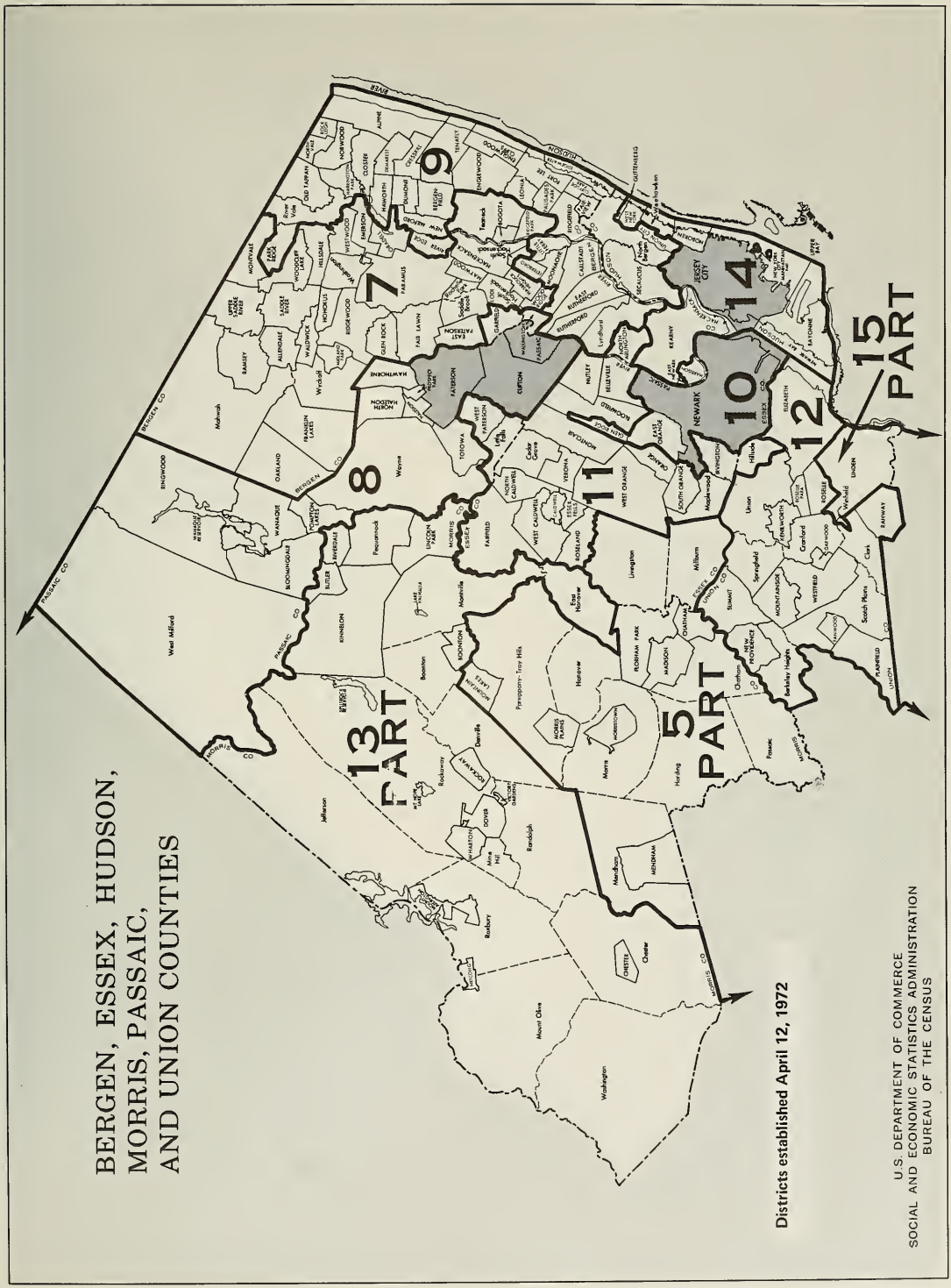
BERGEN, ESSEX, HUDSON, MORRIS, PASSAIC, AND UNION COUNTIES
13 PART
5 PART
15 PART
7
8
9
10
11
12
14
Districts established April 12, 1972
U.S. DEPARTMENT OF COMMERCE
SOCIAL AND ECONOMIC STATISTICS ADMINISTRATION
BUREAU OF THE CENSUS

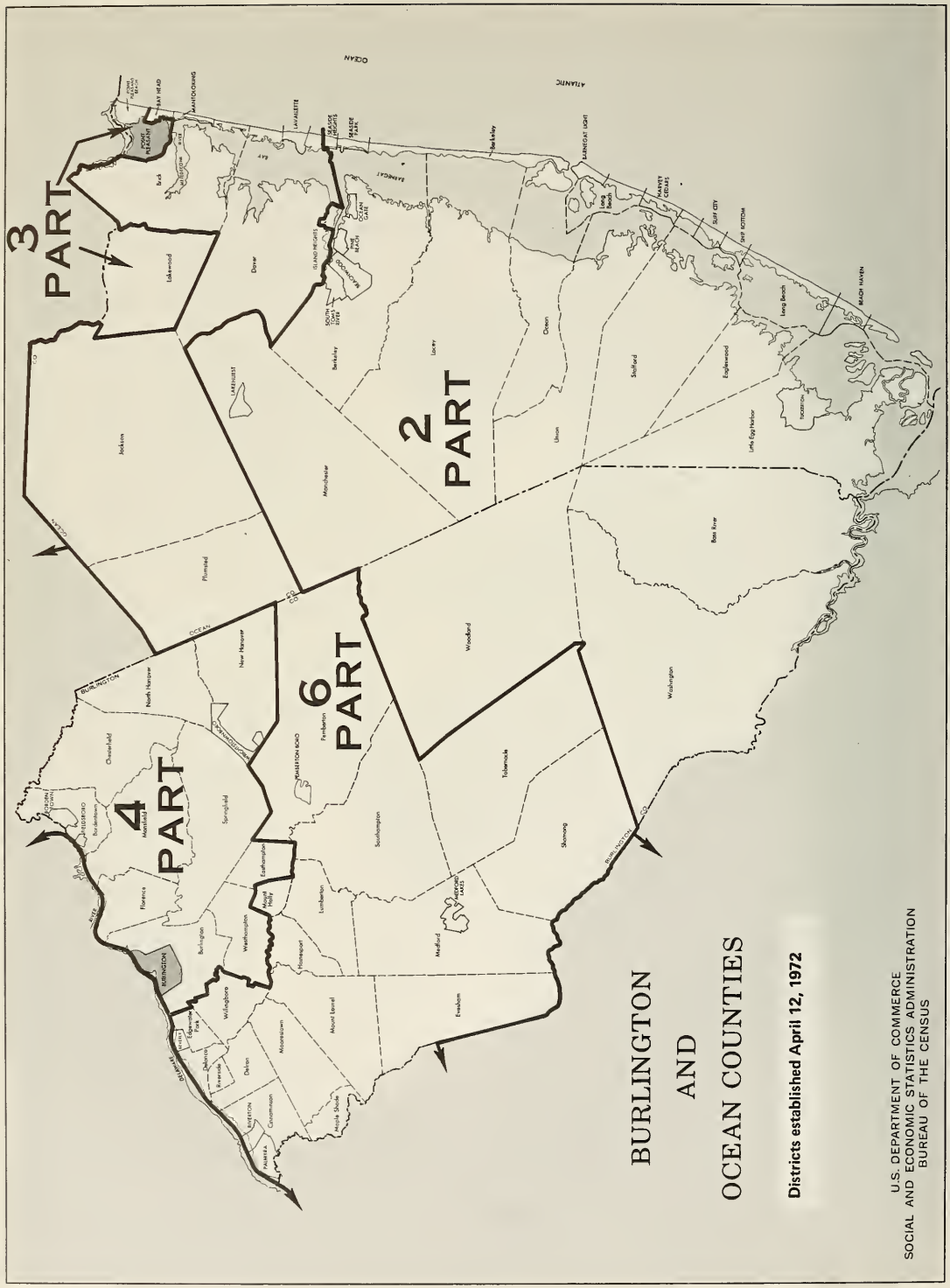
3 PART
2 PART
6 PART
4 PART
BURLINGTON AND OCEAN COUNTIES
Districts established April 12, 1972
U.S. DEPARTMENT OF COMMERCE
SOCIAL AND ECONOMIC STATISTICS ADMINISTRATION
BUREAU OF THE CENSUS

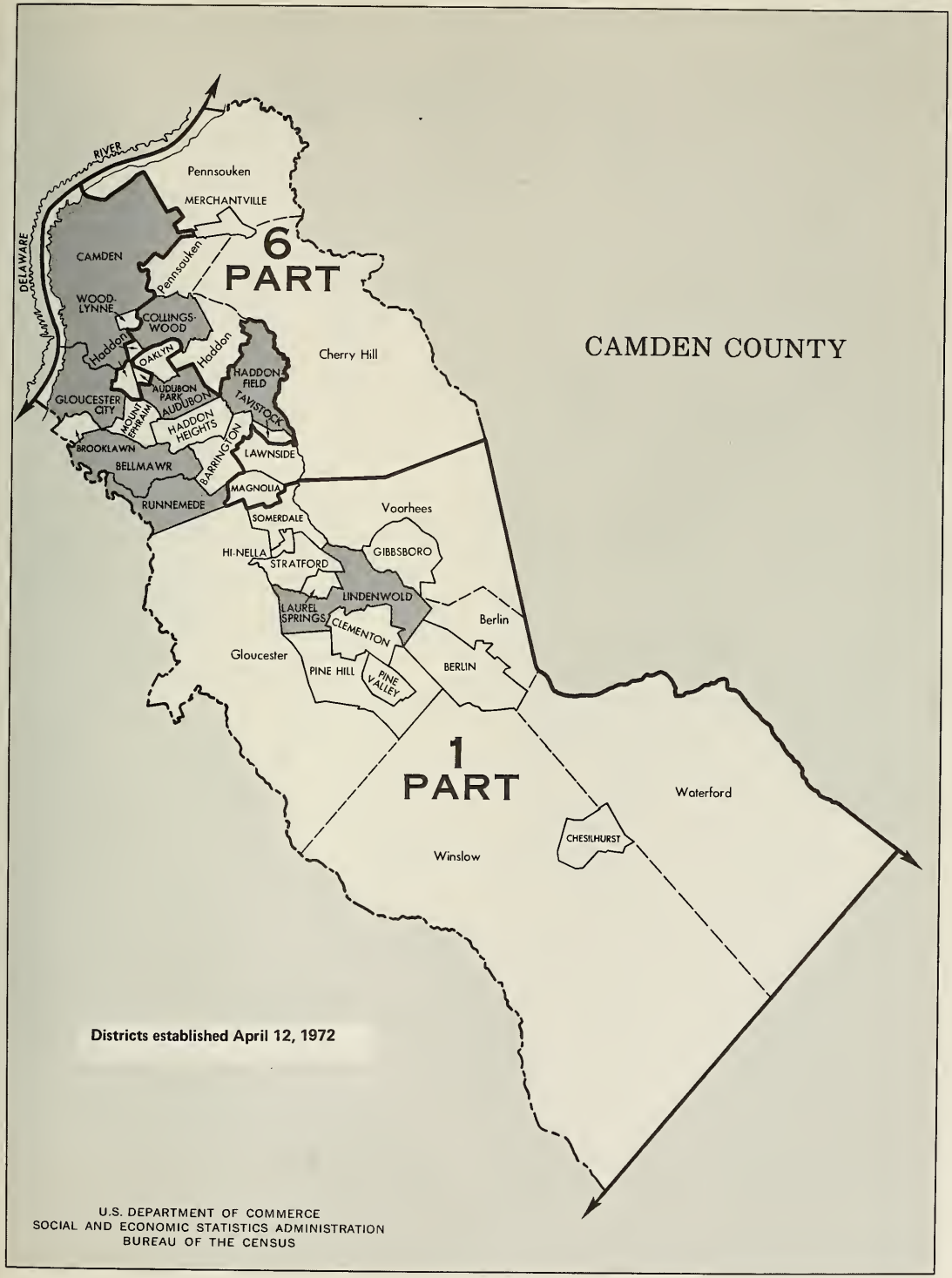
CAMDEN COUNTY
6 PART
1 PART
DELAWARE RIVER
Pennsauken
MERCHANTVILLE
CAMDEN
Pennsauken
WOOD-LYNNE
COLLINGS-WOOD
Haddon
OAKLIN
Haddon
Cherry Hill
HADDON FIELD
TAVISTOCK
AUDUBON PARK
AUDUBON
GLOUCESTER CITY
MOUNT EPHRAIM
HADDON HEIGHTS
BARRINGTON
BROOKLAWN
BELLMAWR
LAWNSIDE
MAGNOLIA
RUNNEMEDE
SOMERDALE
Voorhees
HI-NELLA
STRATFORD
GIBBSBORO
LINDENWOLD
LAUREL SPRINGS
CLEMENTON
Berlin
Gloucester
PINE HILL
PINE VALLEY
BERLIN
Waterford
CHESILHURST
Winslow
Districts established April 12, 1972
U.S. DEPARTMENT OF COMMERCE
SOCIAL AND ECONOMIC STATISTICS ADMINISTRATION
BUREAU OF THE CENSUS

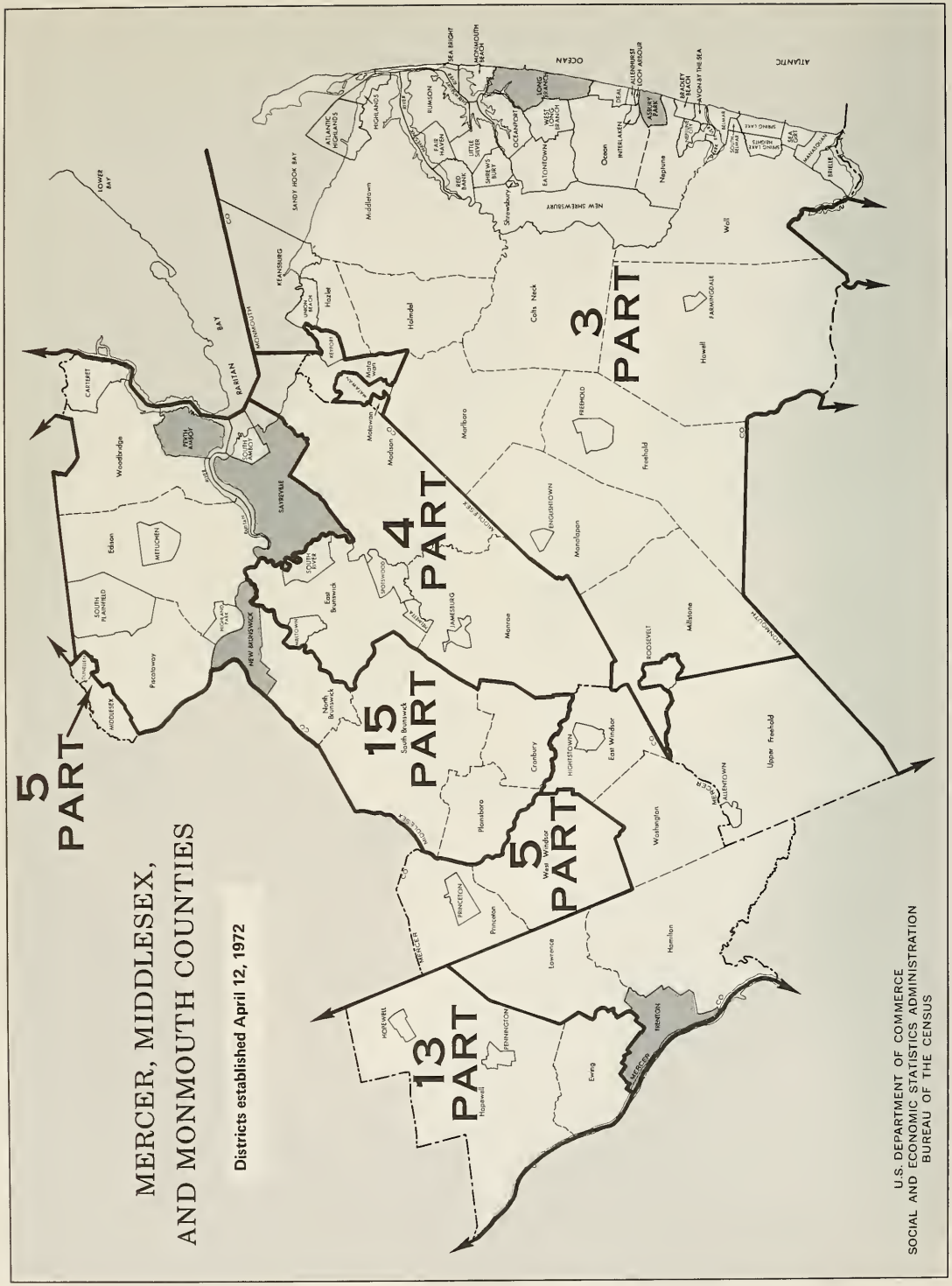
MERCER, MIDDLESEX,
AND MONMOUTH COUNTIES
Districts established April 12, 1972
5 PART
13 PART
15 PART
4 PART
3 PART
5 PART
U.S. DEPARTMENT OF COMMERCE
SOCIAL AND ECONOMIC STATISTICS ADMINISTRATION
BUREAU OF THE CENSUS

Item No.	Item	State total	1st	2d	3d	4th	5th	6th	7th
	ELECTIONS *								
1	Vote cast for Representative, 1970	2,101,409	135,650	155,259	143,388	123,648	145,665	125,327	160,835
2	Democratic Party	1,098,788	51,928	71,866	77,187	73,414	51,437	57,030	71,235
3	Republican Party	984,728	83,251	82,983	63,533	49,116	92,293	65,701	89,444
4	Percent for party with most votes	52.3	61.4	53.4	53.8	59.4	63.4	52.4	55.6
5	Vote cast for Representative, 1968	3,698,857	181,334	187,535	173,220	157,807	183,466	166,295	202,816
6	Democratic Party	1,289,898	73,505	80,668	99,681	88,821	60,139	56,774	79,664
7	Republican Party	1,363,765	105,967	106,272	73,032	68,471	120,501	108,911	120,812
8	Percent for party with most votes	50.5	58.4	56.7	57.5	56.3	65.7	65.5	59.6
9	Vote cast for Representative, 1966	2,097,826	141,335	157,076	127,666	116,725	136,112	115,484	151,549
10	Democratic Party	1,020,725	62,049	70,448	65,415	68,476	40,171	36,775	59,198
11	Republican Party	1,045,637	75,982	84,084	61,348	47,227	93,204	75,595	92,351
12	Percent for party with most votes	49.8	53.8	53.5	51.2	58.7	68.5	65.5	60.9
13	Vote cast for President, 1968	3,872,825	191,602	202,783	177,080	169,155	196,256	178,677	215,615
14	Democratic Party	1,265,305	87,392	85,603	72,420	81,145	77,217	70,760	82,220
15	Republican Party	1,321,895	75,624	91,726	90,913	64,841	103,944	88,880	121,037
16	George Wallace Party	261,922	27,954	23,194	13,260	22,228	13,176	18,361	11,103
17	Percent for party with most votes	46.0	45.6	45.2	51.3	48.0	53.0	49.7	56.1
	CENSUS OF POPULATION, 1970								
18	Total population, 1970	7,168,164	478,002	478,126	475,599	478,045	478,007	478,137	479,999
19	Percent of State total	100.0	6.7	6.7	6.6	6.7	6.7	6.7	6.7
20	Total population, 1960	6,066,782	414,971	411,595	346,157	380,620	353,582	294,127	405,873
21	Percent change, 1960 to 1970	18.2	15.2	16.2	37.4	25.6	35.2	62.6	18.3
	Average population per district, 1970	477,878	(X)	(X)	(X)	(X)	(X)	(X)	(X)
22	Population above (+) or below (–) average	(X)	+124	+248	–2,279	+167	+129	+259	+2,121
23	Percent above (+) or below (–) average	(X)	+0.0259	+0.0518	–0.4768	+0.0349	+0.0269	+9.0541	+0.4438
24	Land area sq. mi.	7,521	508	2,375	447	449	519	629	145
25	Population per square mile, 1970	953.1	940.9	201.3	1,064.0	1,064.7	921.0	760.2	3,310.3
	SEX AND RESIDENCE								
26	Male	3,466,530	231,064	228,519	230,865	244,928	235,037	232,257	231,710
27	Female	3,701,634	246,934	249,612	244,739	233,117	242,977	245,880	248,288
28	Urban	6,373,264	410,179	311,474	389,939	417,983	404,688	375,310	476,791
29	Percent of total population	88.9	85.8	65.1	82.0	87.4	84.7	78.5	99.3
30	Rural nonfarm	762,468	63,804	159,761	83,153	57,414	70,750	100,648	3,197
31	Rural farm	32,432	4,019	6,891	2,508	2,648	2,569	2,179	10
32	Metropolitan (SMSA)	5,511,330	478,002	360,322	–	320,898	257,533	373,961	479,999
33	Percent of total population	76.9	100.0	75.4	(X)	67.1	53.9	78.2	100.0
34	Urban	5,158,633	421,750	266,893	(X)	285,642	231,512	337,729	477,341
35	Central cities	1,167,141	–	137,200	(X)	104,543	–	–	–
36	Outside central cities	3,991,492	421,750	129,693	(X)	181,099	231,512	337,729	477,341
37	Rural	352,697	56,252	93,429	(X)	35,256	26,021	36,232	2,658
38	Nonmetropolitan	1,656,834	–	117,805	475,599	157,148	220,474	104,175	–
	RACE AND NATIVITY								
39	White	6,362,337	416,351	412,558	434,031	413,785	459,135	454,025	462,988
40	Negro	769,245	59,981	62,752	39,225	61,981	16,236	21,553	14,991
41	Percent of total population	10.7	12.5	13.1	8.2	13.0	3.4	4.5	3.1
50A	Persons of Spanish heritage	135,676	8,127	9,107	4,795	5,689	1,395	2,792	1,926
50B	Percent of total population	1.9	1.7	1.9	1.0	1.2	0.3	0.6	0.4
60	Total foreign stock	2,155,863	83,806	97,879	119,887	120,198	139,524	101,344	173,685
61	Percent of total population	30.1	17.5	20.5	25.2	25.1	29.2	21.2	36.2
62	Foreign born	634,818	16,561	26,103	30,659	29,573	36,079	21,932	44,086
63	Native of foreign or mixed parentage	1,521,045	67,245	71,776	89,228	90,625	103,445	79,412	129,599
	Country of origin of foreign stock:								
70A	Austria	83,165	2,186	3,461	4,040	4,890	5,831	2,872	7,065
70B	Canada	58,720	3,365	2,909	4,641	3,726	5,773	4,335	5,865
70C	Czechoslovakia	51,599	894	1,200	1,978	4,309	4,130	1,310	3,562
70G	Germany	219,178	9,606	12,330	14,570	11,960	15,387	13,900	21,641
70H	Greece	25,703	690	925	1,613	1,585	1,491	921	2,140
70I	Hungary	70,424	1,221	2,121	2,657	8,379	5,153	2,118	3,857
70J	Ireland	122,600	5,391	4,886	8,792	4,940	7,885	5,962	10,786
70K	Italy	515,889	25,737	25,762	22,724	25,727	29,011	21,734	41,913
70M	Netherlands	28,440	359	674	1,099	707	1,376	822	5,382
70O	Poland	217,509	8,166	5,833	8,969	16,905	13,166	7,668	13,808
70T	United Kingdom	172,302	9,715	10,730	14,435	9,765	13,782	12,051	13,172
70U	U.S.S.R	143,234	3,941	9,900	9,863	7,726	9,936	7,441	11,327
	Mother tongue (other than English):								
80A	French	44,445	1,643	2,371	3,498	2,825	4,116	3,326	4,244
80B	German	269,478	11,708	16,107	16,678	16,135	19,689	18,109	25,356
80C	Hungarian	56,370	711	1,191	1,907	8,370	4,459	1,327	2,491
80D	Italian	503,723	25,869	25,837	21,872	25,633	28,296	21,751	39,865
80E	Polish	214,684	10,568	4,737	6,993	19,858	13,550	8,243	10,078
80F	Russian	32,672	926	1,945	2,746	2,693	2,106	1,308	1,995
80G	Spanish	258,068	8,968	10,276	7,674	8,144	4,817	4,982	7,796
80I	Yiddish	118,390	2,233	7,581	9,371	4,908	7,210	6,332	11,817

– Represents zero. X Not applicable.

* Data for congressional districts reflect party vote for Representatives; not necessarily comparable as vote cast for individual candidates. See text.

Item No.	Item	State total	1st	2d	3d	4th	5th	6th	7th
	CENSUS OF POPULATION, 1970—Con.								
	AGE								
100	Under 5 years	587,563	43,693	37,633	40,703	41,858	38,450	42,894	34,441
101	5-13 years	1,267,286	91,028	80,837	90,161	86,105	90,264	98,821	86,872
102	14-15 years	277,951	19,565	18,240	19,432	18,240	19,519	20,267	20,792
103	16-17 years	258,143	17,336	16,989	16,999	16,720	18,222	17,533	19,468
104	18-20 years	321,542	21,951	18,916	21,617	32,680	21,057	17,218	19,942
105	21-24 years	399,073	27,740	23,062	25,362	34,795	24,879	22,532	22,582
106	25-34 years	863,557	57,026	50,768	56,129	60,389	60,358	60,266	52,002
107	35-44 years	882,278	56,749	51,460	57,270	58,691	65,246	63,676	64,737
108	45-54 years	914,444	59,361	56,437	53,699	55,196	62,706	56,428	68,717
109	55-61 years	519,426	31,523	38,661	30,537	27,664	31,242	28,521	36,384
110	62-64 years	177,877	11,094	15,476	10,902	9,267	9,451	10,168	12,183
111	65 years and over	699,024	40,932	69,652	52,793	36,440	36,620	39,813	41,878
112	18 years and over	4,777,221	306,376	324,432	308,309	315,122	311,559	298,622	318,425
113	White	4,307,289	271,438	286,310	283,824	277,240	299,598	284,752	307,426
114	Negro	445,298	33,844	36,342	22,893	36,372	10,220	12,209	9,767
115	18 years and over, Spanish heritage	70,122	3,993	4,296	2,569	3,021	782	1,300	1,207
116	Median age, total population ..... years	30.5	28.1	33.6	29.2	26.4	29.4	28.3	34.9
117	Median age, voting age population ..... years	44.1	43.2	48.2	43.9	40.1	42.6	42.8	45.0
	HOUSEHOLDS AND FAMILIES								
118	Number of households	2,223,878	142,761	159,031	143,318	134,742	138,700	140,578	143,606
119	Number of families	1,838,809	119,451	124,501	119,440	113,710	120,646	122,586	125,816
120	Number of unrelated individuals	543,361	32,600	43,339	37,570	52,817	32,042	21,893	23,808
121	Population in group quarters	146,424	7,340	11,047	13,933	33,831	17,395	2,910	4,134
122	Inmates of institutions	60,009	3,288	7,824	4,712	6,780	8,240	2,284	1,807
	MARITAL STATUS								
123	Male, 18 years old and over	2,247,424	143,617	149,822	145,262	161,452	149,909	141,280	149,320
124	Married (excludes separated)	1,639,195	105,713	109,319	108,425	105,869	113,748	113,198	116,384
125	Widowed	81,989	5,249	7,261	5,145	5,110	3,979	4,042	4,273
126	Divorced	40,387	2,809	3,718	2,393	2,988	2,033	2,031	2,044
127	Single	437,693	25,766	25,360	26,789	43,781	28,348	19,751	25,107
128	Female, 18 years old and over	2,529,797	162,758	174,607	163,045	153,668	161,645	157,344	169,106
129	Married (excludes separated)	1,630,649	105,411	109,030	107,616	101,189	112,942	113,507	116,457
130	Widowed	354,312	21,964	29,633	24,490	19,926	18,188	18,848	21,334
131	Divorced	70,593	4,905	6,202	4,685	4,022	3,972	4,052	3,834
132	Single	387,652	23,540	22,537	21,377	22,888	23,726	17,509	24,681
	EDUCATION								
133	Public school enrollment (ages 3-34)	1,465,903	103,700	100,095	106,204	98,034	109,359	114,406	102,517
134	Percent Negro	15.1	17.2	19.1	11.0	17.9	4.0	5.8	3.5
135	Nursery and kindergarten	123,252	8,498	8,443	9,320	8,289	8,978	9,983	8,325
136	Elementary (grades 1-8)	923,952	66,932	64,450	67,901	63,052	68,903	73,958	61,488
137	Secondary (grades 9-12)	418,699	28,270	27,202	28,983	26,693	31,478	30,465	32,704
138	Private school enrollment	342,823	22,927	14,746	21,045	22,678	22,762	22,569	27,453
139	Elementary (grades 1-8)	220,361	16,160	8,642	12,923	14,575	12,421	14,734	17,121
140	Secondary (grades 9-12)	79,631	4,983	4,496	4,982	5,200	4,988	4,599	6,261
141	College enrollment	209,926	11,731	7,214	12,318	13,348	19,507	10,582	16,774
142	Persons 25 years old and over	4,056,606	256,682	282,452	261,329	247,649	265,620	258,871	275,900
143	Completed 5 years of school or less	275,175	18,609	23,151	12,950	17,738	10,303	9,999	10,592
144	Completed 8 years of school	531,422	35,192	43,938	30,422	29,076	24,163	27,467	30,043
145	Completed 4 years of high school or more	2,131,108	114,416	122,779	154,609	127,694	183,148	155,017	177,081
146	Completed 4 years of college or more	480,126	17,968	17,148	35,896	25,226	65,163	34,395	49,747
147	Median years of school completed	12.1	11.3	11.1	12.3	12.1	12.6	12.3	12.4
	INCOME IN 1969								
	Families with income of—								
148	Less than $3,000	111,219	8,457	11,646	7,782	6,550	3,692	5,996	3,735
149	$3,000-$4,999	125,099	9,314	14,911	9,098	7,645	3,590	7,137	4,346
150	$5,000-$6,999	164,417	12,057	16,955	11,413	10,634	6,213	10,167	6,602
151	$7,000-$9,999	342,931	26,981	27,441	21,736	22,709	16,651	23,313	16,684
152	$10,000-$14,999	552,975	38,312	32,840	33,466	37,543	35,644	38,966	36,929
153	$15,000-$24,999	413,624	20,574	16,440	26,991	24,031	36,917	29,664	39,779
154	$25,000 or more	128,544	3,754	4,267	8,956	4,598	17,939	7,341	17,741
155	Percent families with $15,000 or more	29.5	20.4	16.6	30.1	25.2	45.5	30.2	45.7
156	Median family income	$11,403	$10,314	$9,039	$11,291	$11,086	$14,218	$11,689	$14,257
157	White	$11,768	$10,622	$9,374	$11,631	$11,459	$14,361	$11,796	$14,375
158	Negro	$7,642	$7,357	$6,495	$7,306	$7,455	$9,322	$9,223	$10,256
159	Unrelated individuals, median income[1]	$3,197	$2,850	$2,659	$2,738	$2,647	$3,346	$3,732	$4,104
160	Per capita income, all persons	$3,665	$3,027	$2,992	$3,588	$3,228	$4,683	$3,546	$4,625
	Families below—								
161	Low income level	112,912	8,855	11,313	7,558	6,867	3,313	5,715	3,253
162	Percent of all families	6.1	7.4	9.1	6.3	6.0	2.7	4.7	2.6
163	Percent with female heads	42.9	48.5	37.0	40.0	45.4	34.4	35.6	35.3
	Persons[2] below—								
164	Low income level	573,718	46,805	56,551	38,127	35,629	18,691	26,735	17,300
165	Percent related children under 18 years	37.8	42.5	35.7	35.9	41.0	28.2	37.7	28.7
166	Percent 65 years and over	22.0	18.0	27.0	25.4	17.3	22.8	22.8	28.0
167	Number of unrelated individuals	153,053	11,232	15,260	10,620	8,796	7,268	6,200	6,180

[1] 14 years old and over.
[2] Excludes inmates of institutions, members of the Armed Forces living in barracks, college students in dormitories, and unrelated individuals under 14 years.

Item No.	Item	State total	1st	2d	3d	4th	5th	6th	7th
	CENSUS OF POPULATION, 1970—Con.								
	VETERAN STATUS								
168	Civilian males, 18 years old and over	2,198,919	142,321	146,523	135,644	135,051	149,598	136,849	149,153
169	Veterans	1,077,256	73,184	68,208	71,023	69,410	77,634	75,656	79,987
170	Percent of total	49.0	51.4	46.6	52.4	51.4	51.9	55.3	53.6
171	Vietnam	141,519	11,161	8,682	8,975	10,497	8,718	11,018	8,388
172	Korea	213,907	15,239	12,769	15,315	15,119	16,365	16,896	15,093
173	World War II	512,659	32,973	30,888	31,541	31,008	36,928	32,491	42,088
174	World War I and other service	209,171	13,811	15,869	15,192	12,786	15,623	15,251	14,418
	EMPLOYMENT STATUS								
175	Total labor force, 16 years old and over	3,023,010	189,900	186,024	183,277	210,996	201,060	186,075	207,364
176	Armed Forces	50,449	1,418	3,372	9,893	27,531	328	4,589	172
177	Civilian	2,972,561	188,482	182,652	173,384	183,465	200,732	181,486	207,192
178	Employed	2,858,967	180,537	172,599	165,923	176,714	196,161	175,041	200,848
179	Unemployed	113,594	7,945	10,053	7,461	6,751	4,571	6,445	6,344
180	Percent of civilian labor force	3.8	4.2	5.5	4.3	3.7	2.3	3.6	3.1
181	Male civilian, 16 years old and over	1,843,957	120,298	111,083	110,845	112,973	128,550	118,406	131,580
182	Employed	1,787,048	116,220	106,298	106,961	109,496	126,213	114,963	128,466
183	Unemployed	56,909	4,078	4,785	3,884	3,477	2,337	3,443	3,114
184	Female civilian, 16 years old and over	1,128,604	68,184	71,569	62,539	70,492	72,182	63,080	75,612
185	Employed	1,071,919	64,317	66,301	58,962	67,218	69,948	60,078	72,382
186	Unemployed	56,685	3,867	5,268	3,577	3,274	2,234	3,002	3,230
	CLASS OF WORKER								
187	Private wage and salary workers	2,292,510	144,118	129,094	124,548	134,824	158,834	135,851	164,618
188	Government workers	395,287	26,406	27,879	29,420	32,740	24,455	27,544	22,693
189	Federal	97,204	9,049	5,943	12,150	6,177	4,693	10,349	3,887
190	State	66,845	3,726	5,296	3,493	12,305	4,050	3,210	2,124
191	Local	231,238	13,631	16,640	13,777	14,258	15,712	13,985	16,682
192	Self-employed workers	161,187	9,420	14,520	11,245	8,577	12,152	10,844	12,915
	INDUSTRY								
	Employed in—								
193	Manufacturing	915,051	57,233	45,461	35,444	58,555	60,489	49,106	57,306
194	Transportation, communications, and other public utilities	214,281	13,189	11,881	13,800	11,930	11,147	12,289	15,128
195	Construction	153,991	12,847	13,792	11,382	9,941	9,190	10,813	9,827
196	Agriculture, forestry, and fisheries	26,092	2,366	4,745	2,165	1,991	1,846	1,790	1,043
197	Mining	4,350	269	621	377	260	419	149	109
198	Wholesale and retail trade	548,433	36,550	36,220	34,702	30,284	34,386	38,920	45,764
199	Finance, insurance, and real estate	173,361	10,098	8,405	10,112	6,672	13,544	10,229	13,301
200	Business and repair services	111,077	5,938	4,283	6,195	7,082	10,243	6,711	9,503
201	Personal services	96,524	6,271	9,227	6,533	5,329	5,785	4,894	5,833
202	Professional and related services	450,271	25,841	25,785	29,175	28,432	41,170	27,995	34,223
203	Educational services	194,863	11,116	10,851	12,502	12,827	19,876	12,975	14,787
204	Public administration	146,609	8,964	10,509	14,426	15,217	6,845	10,866	7,270
	OCCUPATION								
	Male employed:								
205	White collar	810,837	42,375	36,645	55,244	44,710	76,409	60,515	75,582
206	Percent of total	45.4	36.5	34.5	51.6	40.8	60.5	52.6	58.8
207	Professional and technical workers	295,037	15,128	10,742	21,555	17,713	34,000	22,156	25,899
208	Managers and administrators	218,710	10,183	11,693	16,203	11,493	21,598	17,138	23,789
209	Salesworkers	137,522	6,990	7,025	9,547	6,571	11,758	11,746	14,274
210	Clerical workers	159,568	10,074	7,185	7,939	8,933	9,053	9,475	11,620
211	Blue collar	814,375	62,927	55,012	41,711	54,219	40,865	45,707	44,378
212	Craftsmen and foremen	375,412	31,082	27,072	21,812	24,899	21,110	24,913	23,316
213	Operatives	338,257	25,004	21,136	13,932	23,189	14,838	16,503	16,346
214	Nonfarm laborers	100,706	6,841	6,804	5,967	6,131	4,917	4,291	4,716
215	Service workers	148,873	9,363	11,867	9,142	9,506	8,116	7,839	8,261
216	Farmworkers	12,963	1,555	2,773	862	1,061	821	902	245
	Female employed:								
217	White collar	696,294	40,087	36,668	38,370	42,456	50,162	43,588	54,947
218	Percent of total	65.0	62.3	55.3	65.1	63.2	71.7	72.6	75.9
219	Professional and technical workers	164,312	8,435	8,579	10,668	9,433	15,457	10,179	13,740
220	Managers and administrators	32,745	1,746	2,282	2,086	1,761	2,604	1,914	2,782
221	Salesworkers	81,245	5,333	5,073	5,591	4,667	5,520	6,484	7,220
222	Clerical workers	417,992	24,573	20,734	20,025	26,595	26,581	25,011	31,205
223	Blue collar	216,286	12,804	15,430	9,233	13,612	9,795	7,661	9,003
224	Operatives	191,702	11,413	13,930	8,082	12,165	8,446	6,496	7,474
225	Service workers	156,707	11,195	13,626	11,176	10,879	9,902	8,647	8,346
226	Private household	25,220	1,466	1,582	2,082	1,342	2,092	1,095	1,097
227	Farmworkers	2,632	231	578	184	272	89	182	86
	MEANS OF TRANSPORTATION TO WORK								
228	Workers using private automobile	2,105,255	137,247	137,825	133,532	146,824	155,532	147,933	153,513
229	Workers using public transport	411,264	21,578	8,647	17,900	15,571	17,809	13,566	27,833
	MIGRATION								
230	Persons 5 years old and over, 1970[1]	6,580,877	434,263	440,604	434,841	436,414	439,509	435,225	445,625
	Residence in 1965:								
231	Same house as in 1970 (nonmovers)	3,789,304	265,617	254,790	224,672	236,542	247,344	224,772	282,152
232	Different house, same State	1,758,628	103,282	121,555	124,215	104,969	115,607	114,139	93,737
233	Different State or abroad	721,151	43,015	40,523	62,986	63,600	60,042	77,614	56,435

[1] Includes persons who moved, residence in 1965 not reported.

Item No.	Item	State total	1st	2d	3d	4th	5th	6th	7th
	CENSUS OF HOUSING, 1970								
234	All housing units (incl. seasonal and migratory)	2,387,915	147,990	232,689	159,656	139,409	140,837	158,674	145,414
235	All year-round units	2,305,293	147,280	183,472	151,766	139,254	140,555	146,396	145,327
236	Urban	2,048,505	127,184	117,911	127,149	120,546	119,223	113,671	144,421
237	Rural nonfarm	247,411	19,012	63,512	23,894	17,929	20,611	32,076	901
238	Rural farm	9,377	1,084	2,049	723	779	721	649	5
239	Metropolitan (SMSA)	1,777,292	147,280	126,960	-	94,550	75,778	111,599	145,327
240	Urban	1,667,788	130,656	97,096	(X)	83,459	67,749	100,474	144,557
241	Central cities	403,749	-	51,896	(X)	35,174	-	-	-
242	Outside central cities	1,264,039	130,656	45,200	(X)	48,285	67,749	100,474	144,557
243	Rural	109,504	16,624	29,864	(X)	11,091	8,029	11,125	770
244	Nonmetropolitan	528,001	-	56,512	151,766	44,704	64,778	34,798	-
245	Occupied units	2,218,182	142,381	159,062	142,910	134,694	138,076	139,925	143,430
246	White	1,992,745	125,646	140,183	131,715	118,640	133,307	133,724	138,675
247	Negro	215,186	16,258	18,104	10,565	15,588	4,133	5,588	4,239
248	Owner-occupied units	1,350,118	103,076	110,634	99,371	89,986	98,998	109,063	106,419
249	Percent of all occupied	60.9	72.4	69.6	69.5	66.8	71.7	77.9	74.2
250	White	1,273,785	93,904	101,862	94,430	83,106	96,885	104,831	103,824
251	Negro	72,420	8,898	8,412	4,535	6,613	1,759	3,832	2,272
252	Renter-occupied units	868,064	39,305	48,428	43,539	44,708	39,078	30,862	37,011
253	White	718,960	31,742	38,321	37,285	35,534	36,422	28,893	34,851
254	Negro	142,766	7,360	9,692	6,030	8,975	2,374	1,756	1,967
	Year-round units—								
255	With 1 and 2 rooms	93,821	3,381	7,381	5,157	4,627	3,016	2,389	3,573
256	With 3 and 4 rooms	709,857	35,967	54,921	42,936	38,610	31,418	31,680	34,561
257	With 5 and 6 rooms	939,114	70,844	83,503	55,415	59,144	49,699	60,653	55,942
258	With 7 rooms or more	562,501	37,087	37,667	48,259	36,873	56,421	51,674	51,252
259	Median number of rooms	5.3	5.6	5.2	5.5	5.5	6.0	5.9	5.9
260	With 1 unit in structure	1,334,468	116,343	133,183	111,852	98,468	103,293	119,223	103,793
261	With 2-4 units in structure	513,780	14,136	28,791	16,615	18,360	17,976	10,530	23,903
262	With 5-49 units in structure	333,440	12,156	12,956	17,121	18,101	14,699	7,906	13,155
263	With 50 or more units in structure	108,580	2,657	4,997	4,241	3,038	4,440	7,144	3,960
264	Mobile home or trailer	15,025	1,987	3,544	1,938	1,287	147	1,594	518
	In structure built—								
265	1960 to March 1970	505,436	31,533	47,441	47,750	39,513	43,680	58,347	28,297
266	1950 to 1959	480,104	33,311	39,054	36,560	29,773	36,118	39,905	43,593
267	1940 to 1949	256,432	15,259	20,937	14,731	12,411	15,179	12,310	23,019
268	1939 and earlier	1,063,321	67,176	76,040	52,725	57,557	45,577	35,835	50,418
269	With 1-1½ bathrooms	1,854,966	129,647	154,087	114,631	117,781	95,001	106,719	106,972
270	With 2 or more bathrooms	374,135	13,188	21,881	33,208	17,654	43,484	37,044	36,495
271	With other bathroom arrangement or none	76,240	4,474	7,657	3,933	3,840	2,065	2,554	1,906
	Occupied units—								
272	With all plumbing facilities	2,170,356	139,843	154,130	140,451	132,461	136,673	138,365	141,989
273	1 or more persons per room	125,708	8,219	8,411	7,057	7,835	4,510	5,864	5,211
274	Lacking some or all plumbing facilities	47,826	2,538	4,932	2,459	2,233	1,403	1,560	1,441
275	Percent of occupied units	2.2	1.8	3.1	1.7	1.7	1.0	1.1	1.0
	Persons per unit:								
276	1 person	351,948	20,730	31,878	21,937	19,053	15,957	16,340	16,184
277	2-3 persons	1,027,625	64,712	77,471	64,989	60,567	62,573	62,950	66,147
278	4-5 persons	616,369	39,433	35,105	39,828	39,740	45,138	43,563	46,743
279	6 persons or more	222,240	17,504	14,607	16,158	15,333	14,409	17,072	14,355
280	Median	2.8	3.0	2.4	2.9	3.0	3.1	3.1	3.1
	Persons per room:								
281	1.00 or less	2,087,910	133,980	150,016	135,670	126,753	133,466	133,920	138,095
282	More than 1.00	130,272	8,401	9,046	7,240	7,941	4,611	6,004	5,335
	Automobiles available:								
283	1 per household	991,478	70,099	77,980	63,936	61,783	51,632	63,674	59,374
284	2 or more per household	829,440	49,448	51,076	61,294	53,098	77,467	66,184	72,739
	Value:								
285	Specified owner-occupied units	1,116,554	92,299	89,927	88,258	80,513	91,330	100,690	95,731
286	Less than $5,000	9,972	3,638	3,216	294	1,150	38	510	46
287	$5,000-$9,999	68,215	18,462	17,304	3,749	12,229	478	5,752	138
288	$10,000-$14,999	135,853	28,983	26,979	11,740	15,335	2,541	19,117	836
289	$15,000-$19,999	195,635	22,155	21,200	18,930	16,566	8,936	28,002	5,171
290	$20,000-$24,999	212,060	10,566	10,440	16,342	14,022	14,432	20,704	14,839
291	$25,000-$34,999	276,889	6,390	7,056	19,273	14,284	26,260	18,409	35,206
292	$35,000-$49,999	150,221	1,567	2,641	12,546	5,888	23,273	6,363	25,422
293	$50,000 or more	67,709	538	1,091	5,384	1,039	15,372	1,833	14,073
294	Median value	$23,504	$14,149	$14,530	$22,881	$18,484	$32,327	$19,458	$32,622
	Gross monthly rent:								
295	Specified renter-occupied units	826,634	36,373	43,959	39,743	39,935	36,351	28,189	35,444
296	Less than $40	10,214	498	1,254	379	565	261	94	187
297	$40-$59	27,262	1,571	2,850	1,380	1,125	491	337	422
298	$60-$79	62,691	3,971	6,897	2,070	2,731	1,078	1,221	1,105
299	$80-$99	118,023	7,263	9,285	4,231	5,491	2,289	3,072	1,836
300	$100-$149	368,802	16,902	17,227	17,026	19,636	13,425	12,833	12,433
301	$150-$199	175,091	5,367	5,027	10,783	8,438	13,099	7,133	13,314
302	$200 or more	64,551	801	1,419	3,874	1,949	5,708	3,499	6,147
303	Median rent	$127	$115	$105	$135	$126	$153	$137	$157

— Represents zero. X Not applicable.

Item No.	Item	8th	9th	10th	11th	12th	13th	14th	15th
	ELECTIONS *								
1	Vote cast for Representative, 1970	128,731	166,135	87,331	160,280	153,592	141,746	135,325	138,497
2	Democratic Party	78,637	92,460	66,321	94,997	62,804	64,358	97,518	87,596
3	Republican Party	50,077	71,837	20,923	65,245	89,111	76,207	34,758	50,249
4	Percent for party with most votes	61.1	55.7	75.9	59.3	58.0	53.8	72.1	63.2
5	Vote cast for Representative, 1968	170,479	204,140	127,314	209,475	195,101	177,034	185,898	176,943
6	Democratic Party	103,831	97,846	90,992	115,154	64,665	70,669	110,061	97,428
7	Republican Party	65,750	100,700	33,537	92,202	127,121	105,010	58,315	77,164
8	Percent for party with most votes	60.9	49.3	71.5	55.0	65.2	59.3	59.2	55.1
9	Vote cast for Representative, 1966	140,626	161,772	104,861	156,492	156,136	128,282	162,543	141,167
10	Democratic Party	84,557	77,480	71,981	81,473	50,636	51,193	117,814	83,059
11	Republican Party	53,267	83,475	30,788	72,137	103,119	75,857	41,100	56,103
12	Percent for party with most votes	60.1	51.6	68.6	52.1	66.0	59.1	72.5	58.8
13	Vote cast for President, 1968	179,279	213,453	147,095	220,134	210,451	186,197	195,392	189,656
14	Democratic Party	77,904	86,031	91,975	100,188	93,199	66,092	102,257	90,902
15	Republican Party	82,011	112,279	40,030	100,354	100,089	103,051	70,360	76,756
16	George Wallace Party	17,639	13,160	12,677	17,215	16,085	16,548	18,731	20,591
17	Percent for party with most votes	45.7	52.6	62.5	45.6	47.6	55.3	52.3	47.9
	CENSUS OF POPULATION, 1970								
18	Total population, 1970	478,369	478,427	478,217	475,297	477,887	478,164	477,939	477,949
19	Percent of State total	6.7	6.7	6.7	6.6	6.7	6.7	6.7	6.7
20	Total population, 1960	427,800	425,112	502,544	447,934	439,562	342,570	492,270	382,065
21	Percent change, 1960 to 1970	11.8	12.5	-4.8	6.1	8.7	39.6	-2.9	25.1
	Average population per district, 1970	(X)	(X)	(X)	(X)	(X)	(X)	(X)	(X)
22	Population above (+) or below (–) average	+491	+549	+339	-2,581	+9	+286	+61	+71
23	Percent above (+) or below (–) average	+0.1027	+0.1148	+0.0709	-0.5400	+0.0018	+0.0598	+0.0127	+0.0148
24	Land area sq. mi.	189	98	30	87	89	1,717	32	207
25	Population per square mile, 1970	2,531.1	4,881.9	15,940.6	5,463.2	5,369.5	278.5	14,935.6	2,308.9
	SEX AND RESIDENCE								
26	Male	228,117	229,165	225,048	223,450	228,611	233,596	227,979	236,250
27	Female	250,255	249,260	253,164	251,851	249,282	244,574	249,967	241,697
28	Urban	461,088	478,427	478,217	475,297	477,887	272,234	477,939	465,736
29	Percent of total population	96.4	100.0	100.0	100.0	100.0	56.9	100.0	97.4
30	Rural nonfarm	17,215	-	-	-	-	194,993	-	11,611
31	Rural farm	66	-	-	-	-	10,937	-	602
32	Metropolitan (SMSA)	478,369	478,427	478,217	475,297	477,887	330,933	477,939	43,544
33	Percent of total population	100.0	100.0	100.0	100.0	100.0	69.2	100.0	9.1
34	Urban	462,870	478,427	478,217	475,297	477,887	243,530	477,939	43,544
35	Central cities	282,427	-	382,381	-	-	-	260,505	-
36	Outside central cities	180,443	478,427	95,836	475,297	477,887	243,530	217,434	43,544
37	Rural	15,499	-	-	-	-	87,403	-	-
38	Nonmetropolitan	-	-	-	-	-	147,231	-	434,405
	RACE AND NATIVITY								
39	White	425,739	464,778	226,262	441,549	421,015	469,096	413,766	447,192
40	Negro	50,384	10,532	247,531	31,721	55,032	8,011	60,601	28,813
41	Percent of total population	10.5	2.2	51.8	6.7	11.5	1.7	12.7	6.0
50A	Persons of Spanish heritage	19,621	5,431	27,966	1,678	4,668	3,113	28,703	10,558
50B	Percent of total population	4.1	1.1	5.8	0.4	1.0	0.7	6.0	2.2
60	Total foreign stock	184,065	212,697	112,060	182,687	168,694	114,275	186,129	157,713
61	Percent of total population	38.5	44.5	23.4	38.4	35.3	23.9	38.9	33.0
62	Foreign born	61,373	74,435	47,759	50,434	54,461	28,622	72,488	39,314
63	Native of foreign or mixed parentage	122,692	138,262	64,301	132,253	114,233	85,653	113,641	118,399
	Country of origin of foreign stock:								
70A	Austria	8,837	6,991	2,685	8,082	7,662	4,954	5,335	8,274
70B	Canada	2,578	4,247	1,588	4,406	5,078	4,394	2,276	3,589
70C	Czechoslovakia	6,320	3,639	1,288	3,083	4,255	3,908	3,260	8,461
70G	Germany	14,419	24,548	5,286	16,346	18,073	17,017	11,530	12,474
70H	Greece	1,431	4,185	867	2,060	1,644	1,077	2,783	2,228
70I	Hungary	7,481	3,069	1,665	4,017	4,678	5,547	1,583	16,902
70J	Ireland	5,437	13,039	6,243	11,546	9,512	5,383	16,500	6,228
70K	Italy	48,313	58,794	32,727	52,858	32,891	21,176	50,018	25,981
70M	Netherlands	9,425	1,800	257	1,321	766	3,080	736	747
70O	Poland	25,593	12,424	8,510	18,553	19,537	9,260	23,507	25,648
70T	United Kingdom	11,042	11,929	5,224	14,701	11,742	12,863	12,063	9,126
70U	U.S.S.R	11,929	10,307	5,388	17,316	13,728	5,111	7,840	11,509
	Mother tongue (other than English):								
80A	French	3,134	3,948	1,640	3,256	2,917	3,413	1,887	2,237
80B	German	20,198	28,251	6,854	21,234	21,665	20,656	11,640	15,110
80C	Hungarian	4,768	2,128	1,010	2,427	2,971	4,608	955	17,058
80D	Italian	46,875	55,910	33,010	52,579	31,748	21,162	46,962	25,856
80E	Polish	23,927	10,559	8,323	15,457	18,238	10,124	25,970	28,041
80F	Russian	5,167	1,632	917	2,663	2,167	1,747	1,681	2,990
80G	Spanish	27,930	31,532	44,180	5,419	18,652	5,894	55,750	15,323
80I	Yiddish	9,942	9,182	4,150	15,604	12,341	3,001	6,082	8,714

- Represents zero. X Not applicable.
* Data for congressional districts reflect party vote for Representatives; not necessarily comparable as vote cast for individual candidates. See text.

Item No.	Item	8th	9th	10th	11th	12th	13th	14th	15th
	CENSUS OF POPULATION, 1970 – Con.								
	AGE								
100	Under 5 years	40,109	33,179	47,679	31,538	34,581	43,194	37,443	40,210
101	5-13 years	78,468	75,380	87,159	69,696	80,080	93,715	73,076	85,987
102	14-15 years	16,864	17,384	18,255	16,803	18,673	18,571	16,640	18,819
103	16-17 years	16,251	16,503	16,280	16,593	18,349	17,361	16,054	17,579
104	18-20 years	20,419	18,810	22,515	20,629	18,874	19,034	22,922	24,989
105	21-24 years	28,370	25,239	30,771	25,915	24,226	22,897	30,316	30,300
106	25-34 years	58,183	56,795	64,444	52,346	52,850	62,105	58,461	61,291
107	35-44 years	56,179	60,525	54,849	55,964	60,502	61,789	53,197	61,573
108	45-54 years	62,827	67,705	50,861	68,008	68,617	57,304	62,253	64,349
109	55-61 years	36,991	42,316	30,851	43,764	39,196	30,340	40,168	31,076
110	62-64 years	12,879	14,241	10,915	14,832	13,397	10,414	13,527	9,064
111	65 years and over	50,832	50,348	43,633	59,213	48,548	41,446	53,889	32,710
112	18 years and over	326,680	335,979	308,839	340,671	326,210	305,329	334,733	315,352
113	White	298,205	326,693	165,275	318,379	293,054	299,571	297,884	297,028
114	Negro	26,937	7,193	140,614	20,930	31,870	5,055	34,210	16,906
115	18 years and over, Spanish heritage	10,248	3,404	13,726	954	2,623	1,622	14,918	5,392
116	Median age, total population ..... years	31.7	34.3	27.6	35.7	33.4	28.9	32.3	28.5
117	Median age, voting age population ..... years	45.0	46.0	41.7	47.3	46.0	42.9	45.4	41.7
	HOUSEHOLDS AND FAMILIES								
118	Number of households	154,568	156,240	157,179	157,151	151,119	140,667	162,907	140,899
119	Number of families	126,518	129,159	115,479	127,570	126,459	121,557	124,171	121,632
120	Number of unrelated individuals	34,547	32,653	54,686	38,077	31,848	27,578	47,565	32,043
121	Population in group quarters	5,395	4,206	7,121	8,762	4,181	7,532	6,660	11,962
122	Inmates of institutions	3,241	2,770	2,702	5,272	1,664	3,756	1,975	3,660
	MARITAL STATUS								
123	Male, 18 years old and over	151,363	155,745	139,495	155,189	151,117	145,260	155,260	153,110
124	Married (excludes separated)	110,497	117,065	85,102	113,012	113,998	113,418	101,680	111,739
125	Widowed	6,433	5,500	6,631	6,018	5,318	4,634	7,681	4,675
126	Divorced	2,755	2,689	3,869	2,671	2,495	2,336	3,122	2,413
127	Single	28,667	28,383	34,938	30,800	27,017	22,581	38,600	31,690
128	Female, 18 years old and over	175,318	180,237	169,346	185,479	175,092	160,068	179,471	162,246
129	Married (excludes separated)	110,067	117,496	84,656	113,535	113,305	113,132	101,291	110,980
130	Widowed	25,436	25,165	25,887	29,107	25,119	19,656	30,500	18,931
131	Divorced	5,006	5,093	6,008	5,409	4,761	3,811	4,944	3,850
132	Single	28,285	28,663	34,863	32,849	27,172	20,430	34,326	24,675
	EDUCATION								
133	Public school enrollment (ages 3-34)	87,898	84,117	102,314	81,244	93,083	114,173	71,256	98,069
134	Percent Negro	17.3	2.6	69.7	9.3	17.5	1.7	24.6	8.4
135	Nursery and kindergarten	7,291	7,017	8,908	6,328	7,742	10,051	5,942	8,176
136	Elementary (grades 1-8)	56,355	50,883	66,879	48,763	56,078	73,939	45,436	59,264
137	Secondary (grades 9-12)	24,252	26,217	26,527	26,153	29,263	30,183	19,878	30,629
138	Private school enrollment	21,999	26,805	16,886	24,016	26,650	15,386	32,581	24,342
139	Elementary (grades 1-8)	14,146	17,965	11,117	14,798	16,419	9,344	22,539	17,432
140	Secondary (grades 9-12)	5,297	6,077	3,983	6,028	6,659	3,406	8,275	4,401
141	College enrollment	12,744	14,499	11,195	19,026	13,223	12,134	14,897	20,802
142	Persons 25 years old and over	277,889	291,930	255,553	294,128	283,110	263,395	281,497	260,063
143	Completed 5 years of school or less	27,997	18,156	32,855	16,767	17,400	10,337	31,337	16,743
144	Completed 8 years of school	44,938	43,371	36,924	38,169	32,041	32,884	49,356	33,016
145	Completed 4 years of high school or more	118,034	154,000	96,241	165,358	166,046	155,015	104,366	138,005
146	Completed 4 years of college or more	22,049	35,695	15,464	42,922	43,119	33,188	16,111	26,468
147	Median years of school completed	10.9	12.1	10.5	12.2	12.3	12.3	10.3	12.1
	INCOME IN 1969								
	Families with income of–								
148	Less than $3,000	8,468	6,297	15,001	6,194	5,762	5,361	10,753	5,445
149	$3,000-$4,999	9,690	6,592	15,421	6,909	6,454	6,272	11,909	5,742
150	$5,000-$6,999	12,731	9,334	16,514	9,310	8,930	9,270	15,723	8,475
151	$7,000-$9,999	25,304	22,134	23,944	20,875	20,404	23,743	27,261	23,580
152	$10,000-$14,999	38,566	38,679	26,794	38,657	37,651	40,616	34,887	43,367
153	$15,000-$24,999	25,745	33,981	14,648	32,259	34,631	28,936	19,899	29,308
154	$25,000 or more	6,014	12,145	3,156	13,366	12,627	7,359	3,739	5,714
155	Percent families with $15,000 or more	25.1	35.7	15.4	35.8	37.4	29.9	19.0	28.8
156	Median family income	$10,783	$12,428	$8,300	$12,508	$12,787	$11,731	$9,607	$11,793
157	White	$11,134	$12,479	$9,590	$12,735	$13,248	$11,738	$9,891	$11,916
158	Negro	$7,226	$9,963	$7,141	$8,887	$8,931	$10,350	$7,349	$8,980
159	Unrelated individuals, median income[1]	$3,202	$4,143	$3,429	$3,887	$4,240	$3,149	$3,249	$2,497
160	Per capita income, all persons	$3,431	$4,243	$2,771	$4,368	$4,241	$3,574	$3,147	$3,526
	Families below–								
161	Low income level	8,674	5,580	18,578	5,603	5,639	4,858	11,800	5,232
162	Percent of all families	6.9	4.3	16.1	4.4	4.5	4.0	9.5	4.3
163	Percent with female heads	44.8	31.7	58.3	39.5	40.3	28.0	43.8	38.5
	Persons[2] below–								
164	Low income level	44,108	26,348	94,402	28,278	28,855	25,076	59,437	27,081
165	Percent related children under 18 years	38.9	27.0	49.2	27.1	33.8	31.2	39.6	33.0
166	Percent 65 years and over	24.9	29.9	12.3	31.2	25.1	27.3	20.3	21.7
167	Number of unrelated individuals	11,649	8,577	17,560	10,031	8,388	7,996	14,625	8,592

[1] 14 years old and over.
[2] Excludes inmates of institutions, members of the Armed Forces living in barracks, college students in dormitories, and unrelated individuals under 14 years.

Item No.	Item	8th	9th	10th	11th	12th	13th	14th	15th
	CENSUS OF POPULATION, 1970 – Con.								
	VETERAN STATUS								
168	Civilian males, 18 years old and over	151,047	155,432	139,169	154,984	150,876	144,743	154,502	152,816
169	Veterans	69,455	74,026	53,344	73,942	74,581	74,392	64,911	77,684
170	Percent of total	46.0	47.6	38.3	47.7	49.4	51.4	42.0	50.8
171	Vietnam	9,523	8,780	8,557	9,035	8,819	9,312	9,424	10,617
172	Korea	12,875	13,268	11,085	12,395	13,786	16,453	11,226	16,082
173	World War II	33,546	37,701	25,025	37,923	38,650	32,795	32,454	36,778
174	World War I and other service	13,511	14,277	8,677	14,589	13,326	15,832	11,807	14,207
	EMPLOYMENT STATUS								
175	Total labor force, 16 years old and over	210,499	216,994	192,207	214,494	211,936	195,894	207,475	208,494
176	Armed Forces	361	326	333	231	256	540	790	297
177	Civilian	210,138	216,668	191,874	214,263	211,680	195,354	206,685	208,197
178	Employed	200,041	208,691	180,592	207,609	205,109	189,589	197,438	201,814
179	Unemployed	10,097	7,977	11,282	6,654	6,571	5,765	9,247	6,383
180	Percent of civilian labor force	4.8	3.7	5.9	3.1	3.1	3.0	4.5	3.1
181	Male civilian, 16 years old and over	127,711	133,418	110,244	128,785	130,229	125,038	123,878	130,858
182	Employed	122,837	129,630	104,644	125,381	127,049	122,054	119,142	127,652
183	Unemployed	4,874	3,788	5,600	3,404	3,180	2,984	4,736	3,206
184	Female civilian, 16 years old and over	82,427	83,250	81,630	85,478	81,451	70,316	82,807	77,339
185	Employed	77,204	79,061	75,948	82,228	78,060	67,535	78,296	74,162
186	Unemployed	5,223	4,189	5,682	3,250	3,391	2,781	4,511	3,177
	CLASS OF WORKER								
187	Private wage and salary workers	168,115	175,373	146,874	166,684	170,446	143,349	162,786	166,652
188	Government workers	21,268	20,502	27,270	27,134	22,933	32,062	26,524	26,519
189	Federal	4,100	4,064	6,421	5,026	4,153	9,787	6,266	5,137
190	State	2,934	2,067	4,969	3,250	2,736	7,269	3,162	6,253
191	Local	14,234	14,371	15,880	18,858	16,044	15,006	17,096	15,129
192	Self-employed workers	10,020	12,239	6,111	13,244	11,119	13,118	7,617	8,063
	INDUSTRY								
	Employed in–								
193	Manufacturing	81,287	65,111	62,800	60,454	72,010	64,234	66,482	78,835
194	Transportation, communications, and other public utilities	11,835	19,192	14,649	13,955	14,148	12,771	22,652	15,587
195	Construction	9,804	10,501	8,145	9,262	9,411	12,256	7,094	9,704
196	Agriculture, forestry, and fisheries	1,016	782	583	994	867	4,501	438	972
197	Mining	229	142	124	83	179	945	172	271
198	Wholesale and retail trade	39,653	42,842	28,338	40,592	39,012	31,985	32,096	37,180
199	Finance, insurance, and real estate	8,147	14,552	12,564	18,487	13,566	8,702	16,853	8,091
200	Business and repair services	7,264	8,973	6,980	8,484	8,433	7,305	7,110	6,589
201	Personal services	6,450	6,454	9,170	7,380	6,751	5,132	6,880	4,412
202	Professional and related services	25,916	30,348	27,276	36,465	31,243	30,410	25,269	30,836
203	Educational services	10,454	12,128	9,627	14,935	13,153	14,643	9,454	15,615
204	Public administration	7,464	7,563	9,265	9,960	8,141	10,248	11,415	8,445
	OCCUPATION								
	Male employed:								
205	White collar	46,863	65,025	30,798	65,350	63,011	54,399	42,007	52,233
206	Percent of total	38.2	50.2	29.4	52.1	49.6	44.6	35.3	40.9
207	Professional and technical workers	15,805	20,998	10,037	23,374	22,778	22,511	11,965	20,530
208	Managers and administrators	12,189	18,690	6,017	17,247	17,399	14,893	8,170	12,166
209	Salesworkers	8,323	11,150	4,701	12,147	10,909	8,459	5,817	8,201
210	Clerical workers	10,546	14,187	10,043	12,582	11,925	8,536	16,055	11,336
211	Blue collar	65,597	54,696	60,457	48,796	54,422	56,717	63,530	65,014
212	Craftsmen and foremen	26,998	26,428	18,050	23,978	25,544	28,338	22,147	29,625
213	Operatives	31,849	21,557	31,532	19,517	22,483	22,122	30,032	28,053
214	Nonfarm laborers	6,750	6,711	10,875	5,301	6,395	6,257	11,351	7,336
215	Service workers	10,049	9,694	13,195	11,013	9,390	8,039	13,408	9,942
216	Farmworkers	330	216	194	221	223	2,898	197	465
	Female employed:								
217	White collar	45,229	55,903	38,774	59,521	52,539	43,448	47,728	46,843
218	Percent of total	58.6	70.7	51.1	72.4	67.3	64.3	61.0	63.2
219	Professional and technical workers	9,812	12,067	8,362	13,931	12,658	11,472	8,726	10,842
220	Managers and administrators	1,973	2,885	1,656	2,933	2,106	2,191	1,917	1,906
221	Salesworkers	5,889	5,551	3,115	6,511	6,316	4,904	3,983	5,141
222	Clerical workers	27,555	35,400	25,641	36,146	31,459	24,881	33,102	28,954
223	Blue collar	21,660	15,149	22,736	12,410	14,994	13,393	20,685	17,529
224	Operatives	19,405	13,374	20,432	10,724	13,413	11,820	18,519	15,824
225	Service workers	10,178	7,953	14,319	10,234	10,436	10,281	9,801	9,742
226	Private household	1,589	1,459	3,702	2,295	2,188	1,216	1,172	832
227	Farmworkers	136	55	118	64	92	415	83	48
	MEANS OF TRANSPORTATION TO WORK								
228	Workers using private automobile	151,713	137,257	92,297	148,100	153,362	158,214	91,561	160,835
229	Workers using public transport	22,700	45,282	60,846	35,538	28,658	6,624	70,320	17,852
	MIGRATION								
230	Persons 5 years old and over, 1970[1]	438,322	445,162	430,443	443,745	443,441	434,964	440,575	437,712
	Residence in 1965:								
231	Same house as in 1970 (nonmovers)	266,042	274,411	205,604	273,303	269,231	248,807	249,386	266,817
232	Different house, same State	118,049	95,774	154,761	126,180	113,111	129,291	125,492	118,390
233	Different State or abroad	33,056	58,300	39,627	26,938	42,653	42,211	38,228	35,893

[1] Includes persons who moved, residence in 1965 not reported.

Item No.	Item	8th	9th	10th	11th	12th	13th	14th	15th
	CENSUS OF HOUSING, 1970								
234	All housing units (incl. seasonal and migratory)	160,068	158,855	163,165	158,753	152,845	157,403	168,473	143,229
235	All year-round units	158,402	158,837	163,140	158,732	152,845	147,231	168,400	143,211
236	Urban	152,898	158,837	163,140	158,732	152,845	83,586	168,400	139,502
237	Rural nonfarm	5,481	-	-	-	-	60,470	-	3,540
238	Rural farm	23	-	-	-	-	3,175	-	169
239	Metropolitan (SMSA)	158,402	158,837	163,140	158,732	152,845	100,704	168,400	14,300
240	Urban	153,425	158,837	163,140	158,732	152,845	73,666	168,400	14,300
241	Central cities	97,355	-	127,376	-	-	-	91,916	-
242	Outside central cities	56,070	158,837	35,763	158,732	152,845	73,666	76,484	14,300
243	Rural	4,977	-	-	-	-	27,038	-	-
244	Nonmetropolitan	-	-	-	-	-	46,526	-	128,912
245	Occupied units	154,318	156,368	155,941	156,689	150,451	140,790	162,114	140,613
246	White	139,965	152,384	81,327	146,643	135,163	138,556	143,723	132,664
247	Negro	13,696	3,080	73,299	9,471	14,715	1,972	17,194	7,310
248	Owner-occupied units	80,606	86,167	35,358	88,897	94,389	107,580	46,838	93,351
249	Percent of all occupied	52.2	55.1	22.7	56.7	62.7	76.4	28.9	66.4
250	White	77,674	84,311	21,874	85,226	87,250	105,997	43,118	90,091
251	Negro	2,763	1,601	13,341	3,492	6,930	1,404	3,549	3,036
252	Renter-occupied units	73,712	70,201	120,583	67,792	56,062	33,210	115,276	47,262
253	White	62,291	68,073	59,453	61,417	47,913	32,559	100,605	42,573
254	Negro	10,933	1,479	59,958	5,979	7,785	568	13,645	4,274
	Year-round units—								
255	With 1 and 2 rooms	6,127	7,141	18,658	7,999	6,074	2,812	11,123	4,251
256	With 3 and 4 rooms	59,885	59,832	72,049	47,830	42,640	32,427	81,071	43,239
257	With 5 and 6 rooms	67,835	60,176	58,447	63,044	59,722	66,667	65,596	62,281
258	With 7 rooms or more	24,555	31,689	13,984	39,859	44,410	45,325	10,611	33,439
259	Median number of rooms	4.8	4.9	4.3	5.3	5.5	5.8	4.4	5.3
260	With 1 unit in structure	62,902	72,459	19,240	77,256	88,014	120,510	20,678	88,205
261	With 2-4 units in structure	64,688	47,819	66,274	47,001	37,083	16,646	71,297	31,914
262	With 5-49 units in structure	22,578	27,889	50,615	25,208	20,379	7,475	65,262	17,477
263	With 50 or more units in structure	7,958	9,991	26,974	9,241	7,301	1,276	10,967	4,214
264	Mobile home or trailer	276	679	36	26	68	1,324	195	1,401
	In structure built—								
265	1960 to March 1970	25,093	26,181	14,854	23,298	25,803	40,858	14,424	38,439
266	1950 to 1959	26,484	34,082	15,879	25,321	36,612	32,855	8,997	41,854
267	1940 to 1949	19,414	20,404	20,188	18,372	21,001	14,284	12,705	16,292
268	1939 and earlier	87,410	78,169	112,218	91,742	69,429	59,234	132,273	46,626
269	With 1-1½ bathrooms	132,658	127,471	142,477	126,854	119,333	115,868	145,670	119,134
270	With 2 or more bathrooms	19,122	27,002	10,286	28,788	30,237	26,216	9,250	20,578
271	With other bathroom arrangement or none	6,577	4,313	10,382	3,077	3,272	5,170	13,467	3,476
	Occupied units—								
272	With all plumbing facilities	151,184	153,692	148,890	154,748	148,234	137,228	153,702	138,384
273	1 or more persons per room	10,470	8,070	18,393	5,712	7,208	6,171	14,530	7,961
274	Lacking some or all plumbing facilities	3,134	2,676	7,051	1,941	2,217	3,562	8,412	2,229
275	Percent of occupied units	2.0	1.7	4.5	1.2	1.5	2.5	5.2	1.6
	Persons per unit:								
276	1 person	26,284	25,334	37,150	27,293	22,615	17,180	36,341	17,380
277	2-3 persons	73,436	75,986	67,055	77,410	71,240	63,225	75,155	64,394
278	4-5 persons	40,883	42,834	34,705	40,029	42,764	44,431	37,003	44,288
279	6 persons or more	13,716	12,214	17,030	11,959	13,832	15,954	13,614	14,550
280	Median	2.7	2.7	2.5	2.6	2.8	3.1	2.5	3.1
	Persons per room:								
281	1.00 or less	143,525	148,028	136,737	150,911	143,041	134,319	146,602	132,523
282	More than 1.00	10,793	8,340	19,204	5,779	7,411	6,472	15,513	8,089
	Automobiles available:								
283	1 per household	66,610	74,959	63,615	72,889	66,002	59,429	74,977	64,030
284	2 or more per household	54,593	53,543	19,201	58,257	62,891	71,114	18,411	60,719
	Value:								
285	Specified owner-occupied units	55,361	65,742	14,741	70,755	81,007	94,475	16,466	80,182
286	Less than $5,000	37	39	69	16	56	628	150	84
287	$5,000-$9,999	701	347	879	329	644	4,946	1,372	873
288	$10,000-$14,999	2,480	1,291	2,688	2,205	3,042	10,727	3,269	4,608
289	$15,000-$19,999	8,105	5,235	4,528	9,503	9,526	18,112	4,043	15,628
290	$20,000-$24,999	13,780	11,650	3,470	17,579	17,123	19,730	3,583	23,905
291	$25,000-$34,999	18,812	24,906	2,058	24,433	26,710	24,753	2,992	25,664
292	$35,000-$49,999	8,824	14,891	767	11,403	16,539	11,866	836	7,715
293	$50,000 or more	2,622	7,383	282	5,287	7,367	2,713	221	1,705
294	Median value	$26,370	$30,745	$19,123	$27,351	$28,786	$23,250	$19,257	$23,953
	Gross monthly rent:								
295	Specified renter-occupied units	71,356	68,165	118,783	65,812	54,538	28,488	112,909	45,573
296	Less than $40	845	362	2,191	252	721	382	1,409	808
297	$40-$59	2,443	1,067	5,608	990	1,110	832	5,709	1,306
298	$60-$79	6,987	3,027	9,935	2,492	2,602	1,975	14,288	2,251
299	$80-$99	11,999	8,029	17,658	6,516	5,203	3,432	26,799	4,726
300	$100-$149	33,221	28,325	60,738	30,733	24,581	12,022	49,413	19,793
301	$150-$199	12,258	17,011	17,535	17,971	14,670	7,506	11,751	13,114
302	$200 or more	3,603	10,344	5,118	6,858	5,651	2,339	3,540	3,575
303	Median rent	$120	$138	$120	$137	$136	$132	$108	$135

- Represents zero.

Population Characteristics for Places With 10,000 or More Inhabitants, by Congressional Districts: 1970

Place and congressional district	Total population	Change, 1960-1970	Female	Negro	Foreign stock	18 years and over	65 years and over	Median age: Entire population	Median age: Voting-age population	Median school years completed[1]	Median family income in 1969	Number of families: Total	Number of families: With income of— Less than $3,000	$3,000-$10,000	$15,000 or more	Unemployed civilian labor force
		Percent	Percent	Percent	Percent	1,000	1,000	Years	Years	Years	Dollars		Percent	Percent	Percent	Percent
DISTRICT 1																
Audubon	10,802	3.5	52.4	(2)	22.1	7.6	1.5	36.1	48.7	12.1	11,298	2,910	3.7	36.2	26.3	2.4
Bellmawr	15,618	31.8	50.6	0.2	30.9	9.5	0.7	25.7	40.3	11.2	10,825	4,063	4.6	37.1	19.1	3.3
Camden	102,553	-12.5	53.1	39.1	16.8	65.9	10.8	27.9	45.1	9.6	7,951	24,675	13.8	52.1	11.0	6.2
Glassboro	12,884	26.2	54.5	14.0	16.2	8.9	0.9	23.2	37.0	12.1	10,947	2,901	6.7	37.1	25.3	3.9
Gloucester City	14,717	-5.2	51.2	(2)	16.7	9.7	1.5	39.6	45.8	10.3	9,297	3,666	7.8	47.4	17.5	6.1
Haddonfield	13,118	-0.6	53.4	1.4	17.9	8.9	1.7	36.6	48.6	12.9	15,290	3,446	1.9	18.7	50.9	1.8
Lindenwold	12,199	66.3	50.7	3.2	16.7	7.9	0.6	24.6	35.8	11.6	10,459	3,295	4.1	41.3	14.0	4.1
Pitman	10,257	18.7	51.9	0.5	11.3	6.9	1.1	29.6	43.8	12.4	11,445	2,629	5.7	34.4	26.7	3.0
Runnemede	10,468	24.8	50.9	0.2	21.5	6.9	0.6	27.5	41.7	11.8	10,782	2,862	4.6	38.9	19.3	2.6
Woodbury	12,408	-0.4	52.9	15.2	15.5	8.2	1.5	31.0	45.7	12.2	10,640	3,253	5.7	39.7	24.7	4.3
DISTRICT 2																
Atlantic City	47,867	-19.6	56.2	43.9	25.1	35.3	11.9	44.1	55.9	10.0	6,393	11,565	17.2	57.8	8.7	8.9
Bridgeton	20,426	-2.5	53.5	28.9	13.3	13.3	2.1	28.8	44.5	10.9	8,989	5,245	9.0	47.7	13.6	5.3
Hammonton	11,459	16.3	52.1	0.8	34.2	7.7	1.0	30.5	44.1	10.3	9,823	2,988	7.6	43.5	18.8	3.7
Margate City	10,655	11.6	53.8	(2)	36.3	7.6	1.8	40.6	52.1	12.5	13,555	3,057	5.0	34.4	39.6	4.3
Millville	21,286	11.9	52.2	2.1	13.9	14.3	2.3	31.8	45.4	10.9	9,894	5,819	7.5	43.3	17.7	4.8
Ocean City	10,618	38.8	55.3	8.0	19.3	7.9	2.7	46.3	57.4	12.3	9,662	2,987	8.2	44.0	25.2	5.9
Pennsville	11,009	(NA)	50.3	(2)	9.4	7.2	0.8	29.1	42.3	11.8	10,996	2,997	5.0	33.9	19.7	2.3
Pleasantville	13,784	-9.2	54.1	33.1	14.1	9.2	1.9	31.0	47.6	10.7	7,973	3,524	10.0	54.9	12.6	6.0
Ventnor City	10,391	19.5	55.0	0.1	37.8	7.7	2.2	43.5	54.0	12.2	9,386	3,013	8.6	44.5	22.2	4.7
Vineland	47,621	25.8	53.6	6.4	26.9	31.1	4.6	28.9	43.5	10.8	9,649	11,910	8.8	43.9	18.8	5.6
DISTRICT 3																
Asbury Park	16,533	-4.8	55.5	42.6	26.7	12.2	3.3	36.5	50.1	10.8	6,971	4,227	16.9	55.4	10.4	7.1
Eatontown	14,619	41.5	41.2	7.7	21.3	10.5	0.7	23.1	29.0	12.5	10,061	3,235	3.5	46.0	21.5	4.2
Freehold	10,545	15.4	52.4	17.1	27.0	6.9	1.3	30.7	46.3	12.1	11,123	2,689	5.7	36.1	27.8	6.3
Lakewood	17,873	37.5	53.6	19.3	38.4	12.2	2.7	29.7	46.0	11.6	7,961	4,410	15.2	46.2	17.5	5.8
Long Branch	31,773	21.1	53.1	16.4	28.4	22.1	3.6	37.8	41.8	12.1	8,950	8,267	9.0	48.8	19.5	6.9
Point Pleasant	15,968	56.8	51.9	1.1	27.8	11.1	2.8	34.5	49.6	12.0	9,436	4,539	7.8	46.9	16.3	7.1
Red Bank	12,847	2.9	56.4	25.1	28.7	9.5	2.5	38.7	50.5	12.1	9,977	3,205	10.1	40.0	21.8	4.6
DISTRICT 4																
Burlington	12,026	-5.5	53.0	32.7	20.3	8.2	1.4	32.2	46.5	10.3	9,623	3,091	6.5	45.8	16.1	5.3
Fort Dix (part)	[2]23,016	(NA)	7.3	15.2	11.0	20.7	(2)	20.5	20.8	12.6	6,374	767	4.3	76.7	9.5	19.9
McGuire	10,929	(NA)	37.7	13.5	14.9	6.8	(2)	21.3	28.4	12.6	8,020	1,859	3.1	66.1	11.6	7.2
Mercerville-Hamilton Square	24,453	(NA)	51.1	0.3	28.2	15.5	1.8	29.7	42.8	12.3	12,126	6,305	2.6	27.6	28.6	3.4
Old Bridge	25,167	(NA)	50.5	0.4	25.5	13.0	0.6	19.5	38.2	12.4	12,779	5,645	2.7	23.1	32.9	2.5
South River	15,423	15.2	52.4	1.8	44.6	10.4	1.4	32.5	46.1	10.7	11,406	4,102	4.5	33.3	26.2	3.6
Trenton	104,534	-8.3	52.4	37.5	23.9	71.7	12.9	31.8	46.0	10.2	8,726	24,555	11.3	47.1	15.2	5.1
White Horse-Yardville	18,689	(NA)	51.1	1.5	28.9	12.1	1.2	30.4	42.8	12.1	11,380	5,009	3.3	32.2	22.9	2.7
DISTRICT 5																
Bound Brook	10,450	1.8	52.6	0.1	38.1	7.2	1.1	31.8	44.6	12.1	11,984	2,782	5.6	31.3	30.2	2.8
Lake Hiawatha	11,389	(NA)	50.8	0.1	30.2	7.2	0.5	24.8	34.1	12.4	11,493	3,102	2.5	31.4	21.5	3.0
Madison	16,709	10.5	51.8	4.2	29.1	11.7	1.6	29.4	42.5	12.8	14,837	4,106	3.9	23.3	49.4	2.0
Manville	13,029	18.5	50.7	(2)	38.1	8.3	0.5	27.3	41.0	11.1	11,326	3,295	2.9	34.7	18.4	1.6
Middlesex	15,037	42.9	51.0	1.5	28.6	9.4	0.8	27.6	41.6	12.2	12,267	3,883	3.8	26.8	29.4	2.4
Morristown	17,661	-0.3	53.7	22.6	27.7	12.6	2.5	33.5	46.3	12.3	11,481	4,491	6.1	34.6	29.7	2.5
North Plainfield	21,795	28.3	52.0	0.9	32.2	15.6	2.1	30.8	42.0	12.5	12,604	6,208	3.5	27.2	34.3	2.4
Princeton	12,311	3.5	39.9	10.0	22.5	10.3	1.3	23.6	28.2	14.0	12,175	1,975	6.5	31.8	40.2	2.9
Somerville	13,652	9.6	52.4	10.2	26.5	9.2	1.4	31.7	44.4	12.2	11,875	3,456	5.1	31.5	29.4	2.8
DISTRICT 6																
Collingswood	17,425	0.3	54.9	0.4	21.5	12.7	3.0	37.3	50.0	12.3	10,515	4,582	5.4	41.1	23.2	3.1
Fort Dix (part)	[2]3,248	(NA)	48.6	21.8	16.3	1.7	(2)	22.8	31.0	12.7	7,917	873	2.6	63.5	7.9	11.6
Marlton	10,209	(NA)	50.9	0.1	18.3	6.0	0.4	25.0	36.5	12.5	12,179	2,568	3.3	26.0	28.5	2.8
Moorestown-Lenola	14,192	(NA)	52.9	6.7	19.1	9.4	1.6	34.3	47.1	12.7	14,601	3,675	3.0	23.5	48.0	3.4

See footnotes at end of table.

Population Characteristics for Places With 10,000 or More Inhabitants, by Congressional Districts: 1970

Place and congressional district	Total population	Change, 1960-1970	Female	Negro	Foreign stock	18 years and over	65 years and over	Median age: Entire population	Median age: Voting-age population	Median school years completed[1]	Median family income in 1969	Number of families: Total	Number of families: With income of— Less than $3,000	$3,000-$10,000	$15,000 or more	Unemployed civilian labor force
		Percent	Percent	Percent	Percent	1,000	1,000	Years	Years	Years	Dollars		Percent	Percent	Percent	Percent
DISTRICT 7																
East Paterson	23,634	17.6	51.4	(Z)	46.9	16.5	2.0	32.9	46.2	11.3	12,063	6,531	3.7	28.8	27.7	3.7
Fair Lawn	39,267	4.3	51.7	0.1	46.6	27.5	3.5	36.7	47.1	12.4	14,048	10,945	2.2	21.5	43.9	3.4
Glen Rock	13,411	0.9	51.1	2.4	31.4	8.7	1.2	34.1	47.2	13.0	18,273	3,532	2.0	11.6	62.7	2.4
Hackensack	37,007	17.7	53.0	16.7	41.3	28.0	4.5	33.1	43.7	12.0	11,302	10,139	5.5	36.5	30.0	3.3
Hasbrouck Heights	14,080	4.6	52.1	(Z)	39.2	10.1	1.5	36.1	46.9	12.2	13,447	3,938	3.8	25.9	39.9	2.9
Hillsdale	12,138	34.7	51.8	0.2	33.4	7.3	0.8	29.3	44.1	12.6	16,718	2,958	1.8	15.2	56.9	2.7
Lodi	25,991	7.3	52.1	0.3	42.5	18.2	2.0	29.8	42.0	10.5	10,896	7,263	5.3	36.2	21.0	4.4
Maywood	11,449	-3.3	52.4	(Z)	41.1	8.1	1.3	36.1	47.8	12.2	12,334	3,211	2.4	29.2	33.9	3.6
Oakland	14,873	52.7	49.6	0.2	26.8	8.4	0.5	25.3	39.9	12.6	14,919	3,602	1.6	16.6	49.4	3.7
Paramus	30,439	26.9	51.1	0.5	40.2	19.2	2.1	30.2	44.2	12.4	15,398	7,242	2.2	15.7	51.5	2.9
Ramsey	12,966	32.0	51.6	0.1	25.5	8.0	0.9	29.1	43.8	12.8	16,529	3,258	2.1	13.9	56.1	2.8
Ridgefield Park	15,024	13.8	53.9	0.1	37.5	10.5	1.8	32.7	45.0	12.1	11,893	4,036	4.6	30.9	29.1	3.2
Ridgewood	28,474	8.5	53.0	1.7	26.4	18.2	3.0	33.8	47.4	13.5	19,026	7,226	2.0	12.7	64.4	3.1
Waldwick	12,700	17.3	50.4	(Z)	29.0	7.5	0.6	26.1	40.6	12.5	13,839	3,141	1.5	19.1	40.6	3.0
Westwood	11,454	22.8	53.1	5.3	34.1	7.6	1.4	32.9	46.6	12.4	13,399	2,953	3.1	25.1	40.1	2.2
DISTRICT 8																
Clifton	82,448	0.4	52.5	0.3	48.0	60.6	9.8	37.9	47.9	11.6	11,914	23,409	4.2	31.1	30.7	3.4
Garfield	30,698	5.0	52.5	1.2	54.9	22.6	3.6	35.8	46.9	9.3	10,185	8,726	7.0	41.6	19.0	5.0
Hawthorne	19,175	8.1	53.1	(Z)	39.3	13.9	2.7	36.6	48.2	11.5	11,936	5,403	5.0	31.5	28.3	3.8
Passaic	55,131	2.2	52.7	17.9	43.6	38.8	6.8	32.9	46.3	10.1	8,904	14,347	9.9	47.4	17.1	6.6
Patterson	144,848	0.8	52.6	26.8	33.4	96.5	16.3	29.1	43.6	9.5	8,706	37,073	10.6	48.7	15.8	6.6
Pompton Lakes	11,398	20.7	51.2	(Z)	28.7	7.2	0.8	29.6	43.7	12.2	13,154	2,902	4.5	23.1	37.5	2.5
Ringwood	10,394	148.5	49.8	3.0	28.6	6.0	0.5	25.8	38.0	12.4	12,851	2,599	2.9	22.7	34.0	3.0
Totowa	11,581	6.3	54.9	1.5	38.9	7.9	0.9	33.2	44.9	11.0	12,157	2,837	4.9	28.4	32.1	3.2
Wallington	10,285	11.0	52.0	0.4	51.9	8.0	1.1	35.3	45.8	9.8	11,074	3,101	4.5	36.1	20.3	4.4
DISTRICT 9																
Bergenfield	32,315	21.8	51.8	0.5	42.3	21.9	3.3	33.6	46.7	12.2	13,043	8,537	3.7	25.1	35.8	3.4
Cliffside Park	13,638	-18.5	52.3	0.1	52.5	10.2	1.7	36.3	47.0	11.2	10,834	3,884	5.8	36.8	23.0	4.6
Dumont	16,905	-7.1	51.1	0.3	37.0	11.1	1.5	32.0	45.9	12.3	13,183	4,444	4.1	23.7	38.9	2.0
Englewood	24,282	-4.1	54.3	32.8	35.0	17.3	3.0	34.8	46.8	12.5	13,146	6,487	5.9	28.7	42.5	3.5
Fairview	10,379	13.8	52.1	0.1	54.7	7.8	1.2	36.0	46.7	10.3	10,969	2,890	7.6	36.1	25.6	3.6
Fort Lee	29,725	40.4	52.1	0.6	55.4	23.6	3.4	38.8	46.6	12.5	14,761	8,901	3.5	22.2	48.8	3.4
New Milford	19,604	7.4	52.3	(Z)	38.6	13.5	1.8	33.0	46.0	12.3	12,874	5,327	4.4	26.6	37.8	3.2
Palisades Park	12,952	11.8	52.6	0.1	48.3	9.5	1.6	34.7	46.4	11.7	11,344	3,682	4.7	35.3	26.9	3.0
Ridgefield	10,962	4.8	51.9	0.1	46.3	8.0	1.2	35.1	47.1	12.1	12,069	3,140	3.4	31.9	33.8	3.9
River Edge	12,470	-3.1	52.2	0.1	39.5	8.6	1.3	36.8	48.4	12.6	14,934	3,471	2.3	19.2	49.6	1.7
Rutherford	20,173	1.6	52.6	1.9	36.0	14.4	2.6	35.1	47.4	12.3	12,593	5,312	2.9	29.5	35.9	3.4
Secaucus	12,843	8.8	52.9	1.3	40.1	9.5	1.7	40.1	49.5	9.9	11,774	3,043	3.7	33.6	27.2	3.9
Tenafly	14,389	3.9	52.3	0.4	38.9	9.9	1.7	37.4	48.9	13.0	19,676	3,900	2.5	16.1	64.6	2.9
Union City	56,806	12.2	52.7	0.8	61.8	41.0	6.7	34.9	45.2	8.9	8,848	15,101	10.8	48.3	15.9	6.2
DISTRICT 10																
East Orange	75,468	-2.3	54.8	53.1	22.5	55.6	10.8	33.9	45.1	12.1	10,111	19,032	8.0	41.3	24.0	3.9
Harrison	11,810	0.6	52.2	0.1	44.4	8.3	1.2	33.4	46.2	10.4	10,115	3,131	6.6	42.5	21.7	3.8
Newark	382,381	-5.6	52.6	54.2	22.9	239.5	30.7	26.1	40.7	10.0	7,734	91,140	14.5	50.9	12.4	6.5
DISTRICT 11																
Belleville	34,649	-1.0	52.3	2.6	38.4	24.7	3.3	32.3	44.3	11.6	11,304	9,590	4.4	34.8	25.8	3.6
Bloomfield	52,002	0.3	53.6	1.6	39.3	37.7	6.5	35.6	47.5	12.1	11,733	14,299	4.0	32.7	29.1	3.4
Irvington	59,739	0.6	54.1	3.8	50.7	46.6	10.8	43.4	51.1	10.4	10,257	16,887	7.6	40.6	20.4	3.6
Montclair	44,030	2.1	55.0	27.2	25.9	31.5	6.6	35.6	47.6	12.7	14,498	10,946	5.1	26.6	48.0	3.2
North Arlington	18,110	3.5	53.3	(Z)	42.8	13.4	2.0	37.2	47.3	11.8	11,776	5,219	4.4	28.4	29.6	2.8
Nutley	32,119	8.8	52.2	1.5	38.3	22.5	3.4	34.5	46.5	12.2	12,710	8,774	3.6	27.7	34.6	2.5
Orange	32,561	-9.0	54.0	35.9	29.6	23.5	4.1	32.6	45.1	11.4	9,477	8,550	10.5	43.0	18.5	4.5
South Orange	16,942	4.9	51.4	3.5	37.1	12.0	2.3	36.6	48.1	12.9	18,572	4,155	2.7	16.8	59.9	1.8
Verona	15,065	9.3	52.9	1.5	33.7	10.5	1.7	36.0	47.7	12.7	15,029	4,124	2.5	17.0	50.1	1.9
West Caldwell	11,863	43.0	51.5	0.4	32.7	7.6	0.9	31.5	44.2	12.7	16,326	3,119	2.4	15.1	55.0	3.4
West Orange	43,782	9.6	52.9	1.0	41.5	30.6	5.0	35.8	47.7	12.4	13,878	11,873	4.0	24.3	44.4	2.5
West Paterson	11,715	53.8	51.6	(Z)	36.7	8.1	0.7	28.3	38.8	12.0	12,328	3,235	2.3	28.9	28.6	3.2

See footnotes at end of table.

Population Characteristics for Places With 10,000 or More Inhabitants, by Congressional Districts: 1970

Place and congressional district	Total population	Change, 1960-1970	Female	Negro	Foreign stock	18 years and over	65 years and over	Median age: Entire population	Median age: Voting-age population	Median school years completed[1]	Median family income in 1969	Number of families: Total	Number of families: With income of– Less than $3,000	Number of families: With income of– $3,000-$10,000	Number of families: With income of– $15,000 or more	Unemployed civilian labor force
		Percent	*Percent*	*Percent*	*Percent*	*1,000*	*1,000*	*Years*	*Years*	*Years*	*Dollars*		*Percent*	*Percent*	*Percent*	*Percent*
DISTRICT 12																
Elizabeth	112,701	4.6	52.7	15.4	43.9	80.1	13.4	33.5	45.8	11.1	10,277	29,453	7.9	40.2	21.7	3.9
New Providence	13,818	34.7	51.3	0.2	27.0	8.2	0.8	27.7	42.4	13.0	16,943	3,430	0.8	16.5	57.5	2.0
Plainfield	46,867	3.4	53.4	40.0	22.8	31.2	5.4	29.9	43.9	12.1	10,951	11,572	6.8	37.1	27.6	4.1
Rahway	29,104	5.1	51.8	13.4	30.8	19.8	2.6	32.4	45.5	12.1	11,685	7,728	4.3	32.5	27.6	3.2
Roselle	22,574	7.4	52.0	19.3	30.0	15.4	2.2	32.0	45.6	12.2	11,431	6,073	4.4	35.5	27.6	3.5
Roselle Park	14,272	13.8	51.9	0.3	35.9	10.4	1.4	32.8	44.7	12.2	11,695	4,137	2.3	32.3	30.1	2.0
Summit	23,602	-0.2	53.5	6.0	32.1	16.5	3.1	36.7	48.4	12.9	17,610	6,253	3.8	18.1	57.6	2.9
Westfield	33,716	7.2	51.5	5.0	26.5	21.4	3.0	32.9	46.3	13.0	17,493	8,689	2.8	15.3	58.4	2.6
DISTRICT 13																
Dover	15,037	15.4	51.2	2.2	31.0	10.2	1.6	30.4	44.2	11.4	10,876	3,797	4.9	38.3	24.6	3.1
Phillipsburg	17,847	-3.5	52.2	0.9	22.4	12.3	2.4	33.8	47.5	10.9	9,132	4,663	8.1	49.5	15.2	2.8
DISTRICT 14																
Bayonne	72,749	-2.0	51.9	4.2	44.6	51.9	8.0	34.6	47.0	11.4	10,542	19,817	7.1	39.0	22.4	3.3
Hoboken	45,385	-6.3	49.4	4.1	40.2	31.0	4.3	27.9	41.1	8.7	7,786	11,283	12.6	52.3	12.4	6.7
Jersey City	260,505	-5.6	52.7	21.1	31.2	179.4	29.6	31.3	45.3	10.3	9,305	65,838	9.1	46.1	18.3	4.2
Kearny	37,585	0.3	52.5	0.4	44.7	26.7	4.4	34.1	46.8	11.3	11,091	10,254	5.4	35.6	23.6	3.1
West New York	40,641	14.3	53.0	0.9	66.1	29.8	4.8	36.1	45.4	8.9	9,480	11,250	8.5	45.0	18.1	6.0
DISTRICT 15																
Carteret	23,145	12.9	50.4	3.3	38.9	15.0	1.7	30.5	44.4	11.1	11,231	5,883	4.9	34.8	23.3	2.9
Highland Park	14,428	30.2	52.3	5.8	43.7	10.2	1.5	31.2	43.6	12.5	11,755	3,851	5.5	31.8	30.5	3.3
Linden	41,412	3.7	51.2	12.9	40.6	29.3	3.7	33.6	46.2	11.3	11,368	11,536	4.5	34.6	25.1	3.3
Metuchen	16,033	14.2	52.4	5.2	31.1	10.5	1.4	31.6	45.1	12.5	13,703	4,218	3.5	24.6	42.0	2.4
New Brunswick	41,860	4.3	49.6	22.7	29.2	31.3	4.0	24.6	34.9	11.4	9,582	8,837	9.7	43.3	20.1	3.9
Perth Amboy	38,781	2.1	52.3	7.1	42.6	27.7	4.4	33.6	46.4	9.3	9,413	10,379	8.5	45.9	17.5	3.9
Sayreville	32,512	44.1	50.3	(Z)	30.2	20.2	1.7	27.2	41.2	12.1	12,080	8,200	2.5	27.5	29.8	3.1
South Plainfield	21,139	18.3	49.9	3.3	29.0	12.8	1.0	26.5	41.5	12.2	12,772	5,209	3.0	22.7	30.8	2.1

NA Not available. Z Less than 0.05 percent or less than 50.
[1] Persons 25 years and over.
[2] Total 1970 population for Fort Dix, 26,264.

Map of Congressional Districts, Counties, and Selected Cities

(2 Districts)

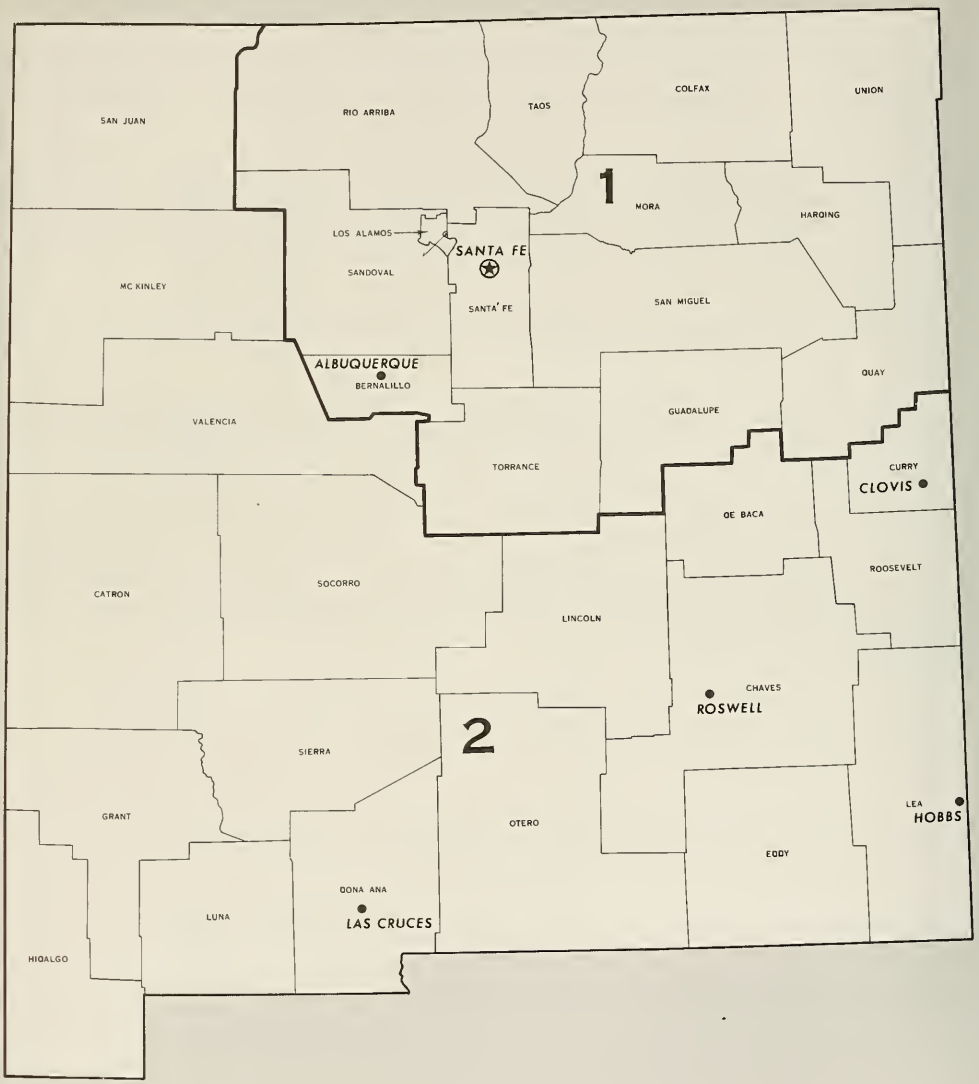

Districts established May 15, 1968

U.S. DEPARTMENT OF COMMERCE
SOCIAL AND ECONOMIC STATISTICS ADMINISTRATION
BUREAU OF THE CENSUS

Item No.	Item	State total	1st	2d
	ELECTIONS			
1	Vote cast for Representative, 1970	285,339	158,359	126,980
2	Democratic Party	129,116	64,598	64,518
3	Republican Party	152,261	91,187	61,074
4	Percent for party with most votes	53.4	57.6	50.8
5	Vote cast for Representative, 1968	309,852	167,488	142,364
6	Democratic Party	147,975	78,117	69,858
7	Republican Party	160,374	88,517	71,857
8	Percent for party with most votes	51.8	52.8	50.5
9	Vote cast for Representative, 1966	251,303	*138,836	*112,467
10	Democratic Party	136,657	*75,997	*60,660
11	Republican Party	114,646	*62,839	*51,807
12	Percent for party with most votes	54.4	54.7	53.9
13	Vote cast for President, 1968	[1]327,350	175,624	151,657
14	Democratic Party	130,081	75,328	54,753
15	Republican Party	169,692	91,729	77,963
16	American Independent Party	25,737	7,850	17,887
17	Percent for party with most votes	51.8	52.2	51.4
	CENSUS OF POPULATION, 1970			
18	Total population, 1970	1,016,000	511,135	504,865
19	Percent of State total	100.0	50.3	49.7
20	Total population, 1960	951,023	450,164	500,859
21	Percent change, 1960 to 1970	6.8	13.5	0.8
	Average population per district, 1970	508,000	(X)	(X)
22	Population above (+) or below (–) average	(X)	+3,135	–3,135
23	Percent above (+) or below (–) average	(X)	+0.6171	–0.6171
24	Land area sq. mi.	121,412	40,606	80,806
25	Population per square mile, 1970	8.4	12.6	6.2
	SEX AND RESIDENCE			
26	Male	500,861	250,333	250,528
27	Female	515,139	260,805	254,334
28	Urban	710,705	389,926	320,790
29	Percent of total population	70.0	76.3	63.5
30	Rural nonfarm	267,808	110,699	157,101
31	Rural farm	37,487	10,510	26,974
32	Metropolitan (SMSA)	315,774	315,774	–
33	Percent of total population	31.1	61.8	(X)
34	Urban	297,570	297,570	(X)
35	Central cities	243,751	243,751	(X)
36	Outside central cities	53,819	53,819	(X)
37	Rural	18,204	18,204	(X)
38	Nonmetropolitan	700,226	195,361	504,865
	RACE AND NATIVITY			
39	White	922,464	484,814	437,657
40	Negro	19,314	7,453	11,860
41	Percent of total population	1.9	1.5	2.3
42A	American Indian	71,582	17,583	53,993
50A	Persons of Spanish heritage	407,286	250,189	157,121
508	Percent of total population	40.1	48.9	31.1
60	Total foreign stock	88,680	36,578	52,099
61	Percent of total population	8.7	7.2	10.3
62	Foreign born	22,510	8,528	13,981
63	Native of foreign or mixed parentage	66,170	28,050	38,118
	Mother tongue (other than English):			
80G	Spanish	329,683	202,190	127,508

Item No.	Item	State total	1st	2d
	CENSUS OF POPULATION, 1970—Con.			
	AGE			
100	Under 5 years	96,696	46,944	49,750
101	5-13 years	218,333	108,159	110,174
102	14-15 years	48,554	24,121	24,433
103	16-17 years	44,842	22,258	22,584
104	18-20 years	53,961	26,456	27,505
105	21-24 years	63,991	32,331	31,660
106	25-34 years	124,699	64,274	60,425
107	35-44 years	116,010	58,074	57,936
108	45-54 years	102,090	54,057	48,035
109	55-61 years	55,822	28,076	27,746
110	62-64 years	20,172	10,131	10,041
111	65 years and over	70,830	36,257	34,573
112	18 years and over	607,575	309,656	297,921
113	White	561,041	295,490	265,554
114	Negro	10,563	4,155	6,408
115	18 years and over, Spanish heritage	217,564	136,677	80,898
116	Median age, total population years	23.8	24.4	23.2
117	Median age, voting age population years	40.3	40.5	40.1
	HOUSEHOLDS AND FAMILIES			
118	Number of households	290,690	149,257	141,434
119	Number of families	242,740	122,818	119,922
120	Number of unrelated individuals	74,033	39,080	34,954
121	Population in group quarters	23,801	10,743	13,057
122	Inmates of institutions	6,083	3,153	2,930
	MARITAL STATUS			
123	Male, 18 years old and over	294,063	147,867	146,196
124	Married (excludes separated)	217,309	107,949	109,360
125	Widowed	8,748	4,658	4,090
126	Divorced	9,453	5,092	4,361
127	Single	55,807	28,815	26,992
128	Female, 18 years old and over	313,512	161,786	151,728
129	Married (excludes separated)	217,450	108,391	109,059
130	Widowed	34,926	18,152	16,774
131	Divorced	15,201	9,109	6,093
132	Single	40,695	23,518	17,178
	EDUCATION			
133	Public school enrollment (ages 3-34)	279,532	136,669	142,861
134	Percent Negro	2.2	1.8	2.6
135	Nursery and kindergarten	8,383	3,692	4,690
136	Elementary (grades 1-8)	190,635	92,207	98,427
137	Secondary (grades 9-12)	80,514	40,770	39,744
138	Private school enrollment	19,062	12,385	6,678
139	Elementary (grades 1-8)	9,436	6,291	3,145
140	Secondary (grades 9-12)	3,169	2,199	970
141	College enrollment	34,144	18,805	15,339
142	Persons 25 years old and over	489,623	250,866	238,759
143	Completed 5 years of school or less	54,831	22,817	32,012
144	Completed 8 years of school	46,206	23,156	23,060
145	Completed 4 years of high school or more	270,415	149,785	120,635
146	Completed 4 years of college or more	62,350	38,458	23,894
147	Median years of school completed	12.2	12.3	12.0
	INCOME IN 1969			
	Families with income of—			
148	Less than $3,000	37,276	18,194	19,082
149	$3,000-$4,999	32,379	15,684	16,695
150	$5,000-$6,999	36,429	17,520	18,908
151	$7,000-$9,999	49,923	23,743	26,178
152	$10,000-$14,999	50,910	26,063	24,847
153	$15,000-$24,999	28,535	17,240	11,296
154	$25,000 or more	7,288	4,372	2,917
155	Percent families with $15,000 or more	14.8	17.6	11.9
156	Median family income	$7,845	$8,187	$7,551
157	White	$8,114	$8,327	$7,924
158	Negro	$5,203	$6,443	$4,677
159	Unrelated individuals, median income[2]	$1,984	$2,222	$1,853
160	Per capita income, all persons	$2,429	$2,591	$2,266
	Families below—			
161	Low income level	45,114	22,212	22,902
162	Percent of all families	18.6	18.1	19.1
163	Percent with female heads	27.9	30.4	25.5
	Persons[3] below—			
164	Low income level	226,640	109,180	117,459
165	Percent related children under 18 years	47.3	46.2	48.3
166	Percent 65 years and over	10.9	11.5	10.4
167	Number of unrelated individuals	26,552	13,967	12,585

– Represents zero. X Not applicable. * Data reflect party vote only; not comparable as vote cast for individual candidates. See text. [1] Includes 69 scattered votes not identified by congressional district. [2] 14 years old and over. [3] Excludes inmates of institutions, members of the Armed Forces living in barracks, college students in dormitories, and unrelated individuals under 14 years.

Item No.	Item	State total	1st	2d
	CENSUS OF POPULATION, 1970—Con.			
	VETERAN STATUS			
168	Civilian males, 18 years old and over	278,668	142,851	135,818
169	Veterans	129,336	70,046	59,292
170	Percent of total	46.4	49.0	43.7
171	Vietnam	23,103	13,053	10,050
172	Korea	28,030	15,543	12,488
173	World War II	55,220	29,404	25,817
174	World War I and other service	22,983	12,046	10,937
	EMPLOYMENT STATUS			
175	Total labor force, 16 years old and over	358,237	183,225	175,013
176	Armed Forces	15,755	5,121	10,633
177	Civilian	342,482	178,104	164,380
178	Employed	322,837	167,812	155,027
179	Unemployed	19,645	10,292	9,353
180	Percent of civilian labor force	5.7	5.8	5.7
181	Male civilian, 16 years old and over	218,825	111,461	107,364
182	Employed	207,502	105,439	102,063
183	Unemployed	11,323	6,022	5,301
184	Female civilian, 16 years old and over	123,657	66,643	57,016
185	Employed	115,335	62,373	52,964
186	Unemployed	8,322	4,270	4,052
	CLASS OF WORKER			
187	Private wage and salary workers	205,671	106,462	99,210
188	Government	87,191	48,121	39,072
189	Federal	29,728	15,833	13,896
190	State	29,460	18,052	11,409
191	Local	28,003	14,236	13,767
192	Self-employed workers	27,660	12,236	15,423
	INDUSTRY			
	Employed in—			
193	Manufacturing	21,832	11,175	10,657
194	Transportation, communications, and other public utilities	21,819	10,394	11,425
195	Construction	23,774	13,293	10,481
196	Agriculture, forestry, and fisheries	15,352	5,022	10,329
197	Mining	17,943	1,652	16,288
198	Wholesale and retail trade	67,876	36,395	31,482
199	Finance, insurance, and real estate	13,398	8,227	5,171
200	Business and repair services	17,281	12,220	5,062
201	Personal services	18,785	9,971	8,814
202	Professional and related services	73,180	41,971	31,211
203	Educational services	37,430	19,527	17,903
204	Public administration	28,725	15,856	12,870
	OCCUPATION			
	Male employed:			
205	White collar	90,176	53,250	36,927
206	Percent of total	43.5	50.5	36.2
207	Professional and technical workers	38,960	24,512	14,450
208	Managers and administrators	25,447	13,479	11,967
209	Salesworkers	12,062	7,237	4,825
210	Clerical workers	13,707	8,022	5,685
211	Blue collar	87,001	38,357	48,642
212	Craftsmen and foremen	40,991	19,088	21,902
213	Operatives	32,182	12,327	19,854
214	Nonfarm laborers	13,828	6,942	6,886
215	Service workers	18,685	10,451	8,234
216	Farmworkers	11,640	3,379	8,259
	Female employed:			
217	White collar	76,091	42,998	33,095
218	Percent of total	66.0	68.9	62.5
219	Professional and technical workers	22,327	12,696	9,631
220	Managers and administrators	5,777	2,970	2,808
221	Salesworkers	8,618	4,636	3,982
222	Clerical workers	39,369	22,696	16,674
223	Blue collar	9,892	4,818	5,074
224	Operatives	7,234	3,321	3,913
225	Service workers	28,676	14,358	14,318
226	Private household	5,264	2,754	2,510
227	Farmworkers	676	199	477
	MEANS OF TRANSPORTATION TO WORK			
228	Workers using private automobile	278,755	146,427	132,330
229	Workers using public transport	7,471	3,312	4,159
	MIGRATION			
230	Persons 5 years old and over, 1970[1]	919,351	464,170	455,181
	Residence in 1965:			
231	Same house as in 1970 (nonmovers)	457,002	241,534	215,472
232	Different house, same State	264,759	129,171	135,587
233	Different State or abroad	144,008	69,634	74,372

Item No.	Item	State total	1st	2d
	CENSUS OF HOUSING, 1970			
234	All housing units (incl. seasonal and migratory)	325,715	162,213	163,502
235	All year-round units	322,294	161,113	161,182
236	Urban	228,078	122,647	105,434
237	Rural nonfarm	84,210	35,490	48,718
238	Rural farm	10,006	2,976	7,030
239	Metropolitan (SMSA)	98,505	98,505	-
240	Urban	93,245	93,245	(X)
241	Central cities	78,788	78,788	(X)
242	Outside central cities	14,457	14,457	(X)
243	Rural	5,260	5,260	(X)
244	Nonmetropolitan	223,789	62,607	161,182
245	Occupied units	288,389	148,606	140,783
246	White	270,052	142,558	127,496
247	Negro	5,063	1,928	3,135
248	Owner-occupied units	192,236	100,408	91,829
249	Percent of all occupied	66.4	67.6	65.2
250	White	181,039	96,673	84,368
251	Negro	2,380	889	1,491
252	Renter-occupied units	97,153	48,198	48,954
253	White	89,013	45,885	43,128
254	Negro	2,683	1,039	1,644
	Year-round units—			
255	With 1 and 2 rooms	24,488	11,280	13,208
256	With 3 and 4 rooms	115,512	57,092	58,420
257	With 5 and 6 rooms	142,389	68,278	74,110
258	With 7 rooms or more	39,905	24,464	15,443
259	Median number of rooms	4.8	4.8	4.7
260	With 1 unit in structure	262,388	129,332	133,055
261	With 2-4 units in structure	20,789	12,390	8,399
262	With 5-49 units in structure	17,415	10,307	7,109
263	With 50 or more units in structure	2,791	2,058	733
264	Mobile home or trailer	18,911	7,025	11,885
	In structure built—			
265	1960 to March 1970	92,984	47,298	45,687
266	1950 to 1959	100,758	48,744	52,013
267	1940 to 1949	56,273	27,245	29,028
268	1939 and earlier	72,279	37,827	34,453
269	With 1-1½ bathrooms	220,300	104,977	115,321
270	With 2 or more bathrooms	66,430	37,899	28,533
271	With other bathroom arrangement or none	35,510	18,229	17,281
	Occupied units—			
272	With all plumbing facilities	265,384	136,409	128,975
273	1 or more persons per room	32,643	15,473	17,170
274	Lacking some or all plumbing facilities	24,005	12,197	11,808
275	Percent of occupied units	8.3	8.2	8.4
	Persons per unit:			
276	1 person	43,194	23,496	19,698
277	2-3 persons	125,667	64,400	61,267
278	4-5 persons	78,105	39,996	38,109
279	6 persons or more	42,423	20,715	21,708
280	Median	3.0	3.0	3.1
	Persons per room:			
281	1.00 or less	245,070	128,358	116,713
282	More than 1.00	44,319	20,248	24,070
	Automobiles available:			
283	1 per household	141,266	70,758	70,508
284	2 or more per household	112,635	58,738	53,897
	Value:			
285	Specified owner-occupied units	157,170	86,218	70,954
286	Less than $5,000	19,406	8,764	10,642
287	$5,000-$9,999	31,671	13,035	18,634
288	$10,000-$14,999	43,224	23,535	19,690
289	$15,000-$19,999	29,540	18,536	11,005
290	$20,000-$24,999	13,928	8,825	5,104
291	$25,000-$34,999	12,090	8,333	3,757
292	$35,000-$49,999	5,187	3,728	1,460
293	$50,000 or more	2,124	1,462	662
294	Median value	$13,182	$14,527	$11,575
	Gross monthly rent:			
295	Specified renter-occupied units	77,572	40,991	36,583
296	Less than $40	3,847	1,356	2,491
297	$40-$59	10,889	4,879	6,010
298	$60-$79	17,160	8,733	8,428
299	$80-$99	15,387	8,078	7,309
300	$100-$149	21,555	11,876	9,679
301	$150-$199	6,879	4,728	2,152
302	$200 or more	1,855	1,341	514
303	Median rent	$89	$94	$84

- Represents zero. X Not applicable.
[1] Includes persons who moved, residence in 1965 not reported.

Population Characteristics for Places With 10,000 or More Inhabitants, by Congressional Districts: 1970

Place and congressional district	Total population	Change, 1960-1970	Female	Negro	Foreign stock	18 years and over	65 years and over	Median age: Entire population	Median age: Voting-age population	Median school years completed[1]	Median family income in 1969	Number of families: Total	Number of families: With income of— Less than $3,000	Number of families: With income of— $3,000-$10,000	Number of families: With income of— $15,000 or more	Unemployed civilian labor force
		Percent	*Percent*	*Percent*	*Percent*	*1,000*	*1,000*	*Years*	*Years*	*Years*	*Dollars*		*Percent*	*Percent*	*Percent*	*Percent*
DISTRICT 1																
Albuquerque	243,793	21.2	51.9	2.3	9.3	153.6	15.7	25.2	39.8	12.6	9,636	61,006	9.5	42.7	22.5	5.3
Los Alamos	11,312	-10.1	49.0	0.9	8.3	6.7	0.3	27.8	42.2	13.8	14,905	2,936	2.5	17.8	49.5	3.3
North Valley	10,345	(NA)	50.7	0.5	4.4	6.0	0.6	23.0	39.0	11.4	7,752	2,470	12.9	54.4	10.2	4.5
Santa Fe	41,174	23.3	52.3	0.3	5.9	24.9	3.4	24.9	41.5	12.4	8,369	9,493	13.1	47.0	17.1	5.1
South Valley	29,648	(NA)	50.9	1.4	3.7	16.1	1.7	20.5	38.5	10.3	6,181	6,656	20.2	60.2	5.8	7.1
DISTRICT 2																
Alamogordo	25,031	6.0	50.8	4.2	10.1	13.7	1.0	23.1	37.5	12.5	8,639	6,037	11.3	47.8	16.3	6.7
Artesia	10,271	-14.0	51.0	2.7	11.3	6.3	0.9	24.9	43.1	12.0	7,529	2,556	15.3	53.4	11.1	4.8
Carlsbad	21,293	-16.6	51.9	3.0	9.2	13.6	2.1	30.5	46.2	12.1	8,366	5,651	15.8	47.0	11.5	5.6
Clovis	28,548	20.2	52.0	6.8	4.6	17.7	2.4	24.1	39.1	12.2	7,192	7,649	14.9	53.6	11.9	5.8
Farmington	21,975	-7.6	51.0	1.3	4.7	12.8	1.0	24.5	40.3	12.4	9,932	5,541	6.1	44.4	18.7	6.1
Gallup	14,593	3.6	51.6	2.1	14.0	8.7	0.8	24.4	39.2	12.3	9,516	3,446	6.4	47.0	21.0	4.1
Hobbs	26,104	-1.0	50.9	7.7	4.8	15.9	1.4	25.6	40.9	12.1	8,842	6,963	11.4	47.4	13.7	3.9
Las Cruces	37,850	28.9	50.7	1.8	17.4	22.4	2.1	22.8	37.5	12.5	8,625	8,924	13.3	44.5	17.8	6.6
Portales	10,552	8.9	51.1	0.6	5.2	7.7	1.1	22.2	31.9	12.2	5,836	2,477	25.0	52.4	9.1	5.8
Roswell	33,902	-14.4	52.0	4.0	8.2	21.0	3.3	26.5	44.1	12.3	7,602	8,575	16.3	49.4	14.8	6.8

NA Not available.
[1] Persons 25 years and over.

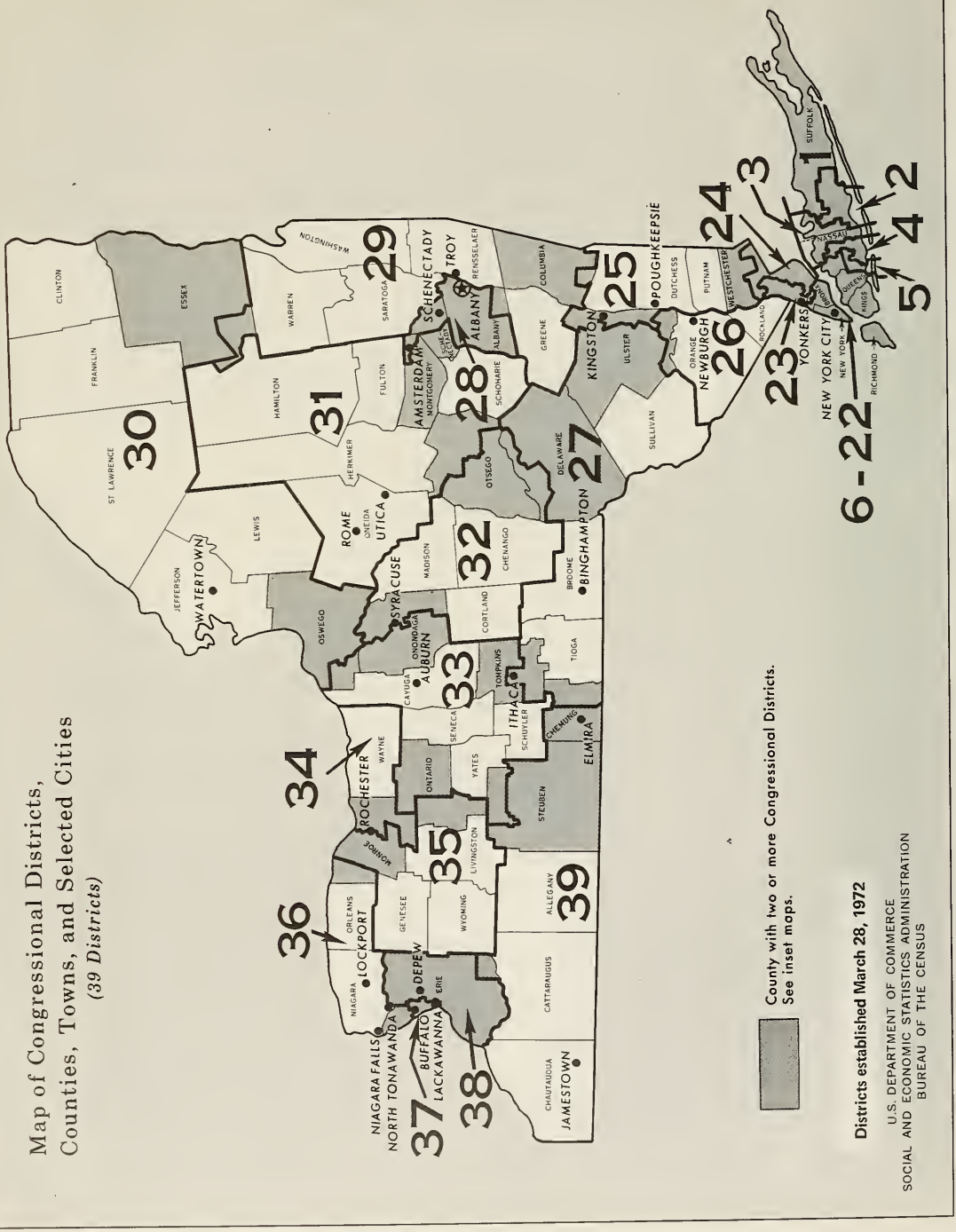

Map of Congressional Districts, Counties, Towns, and Selected Cities
(39 Districts)

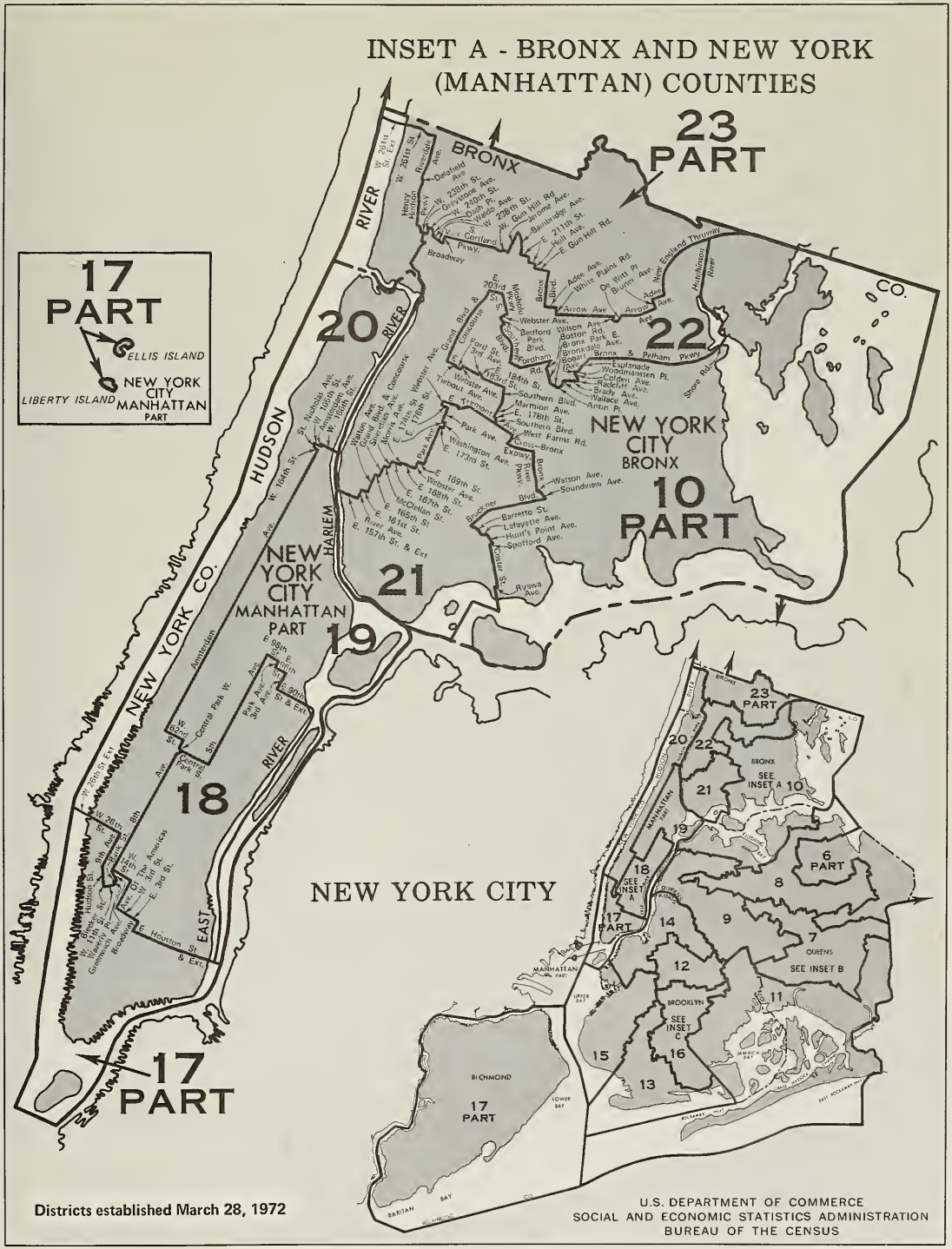
INSET A - BRONX AND NEW YORK (MANHATTAN) COUNTIES
23 PART
BRONX
17 PART
ELLIS ISLAND
NEW YORK CITY
LIBERTY ISLAND
MANHATTAN PART
20
22
NEW YORK CITY BRONX
10 PART
21
NEW YORK CITY MANHATTAN PART
19
HUDSON RIVER
HARLEM RIVER
EAST RIVER
NEW YORK CO.
18
17 PART
NEW YORK CITY
SEE INSET A
6 PART
7
QUEENS
SEE INSET B
BROOKLYN
SEE INSET C
RICHMOND
17 PART
Districts established March 28, 1972
U.S. DEPARTMENT OF COMMERCE
SOCIAL AND ECONOMIC STATISTICS ADMINISTRATION
BUREAU OF THE CENSUS

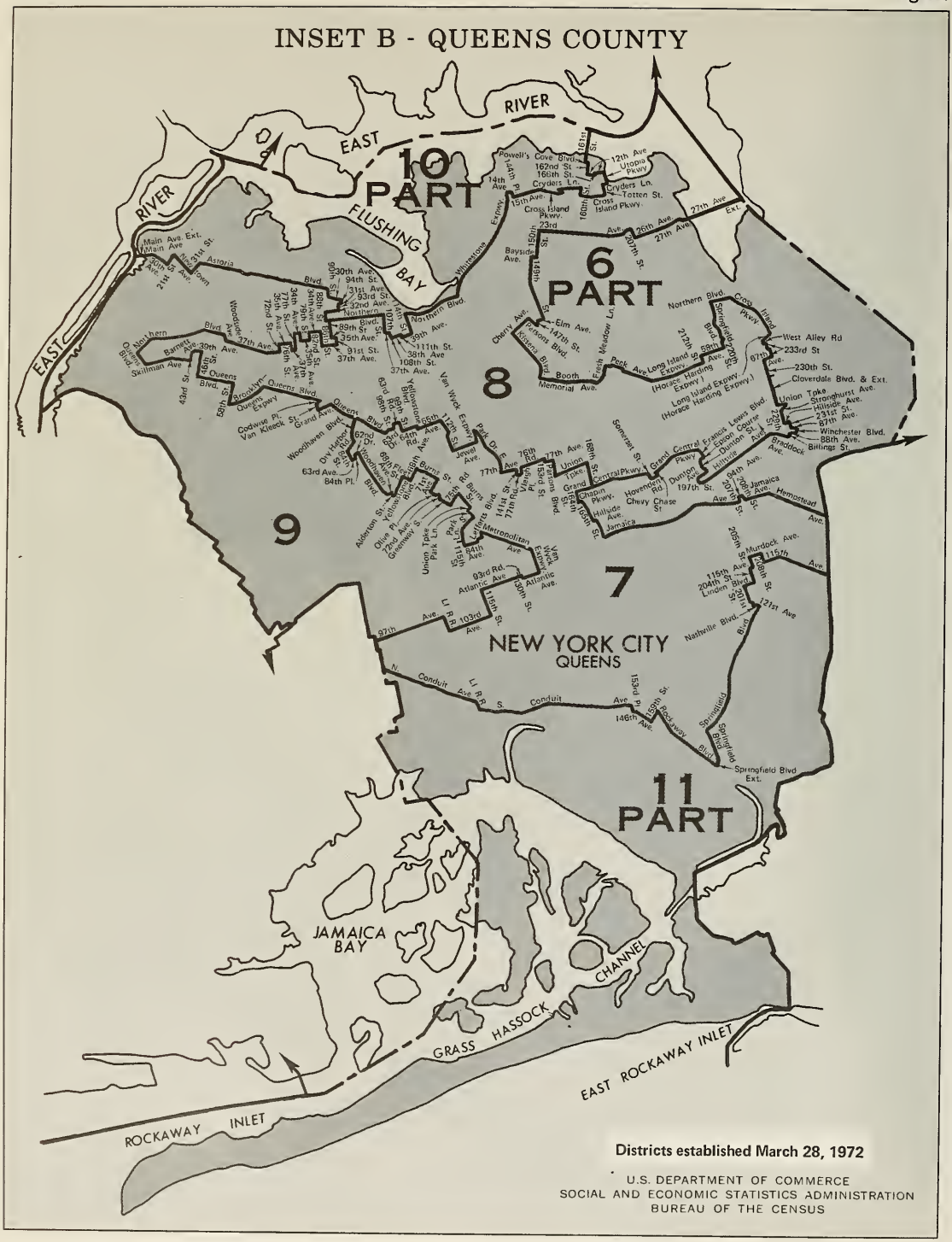

Districts established March 28, 1972

U.S. DEPARTMENT OF COMMERCE
SOCIAL AND ECONOMIC STATISTICS ADMINISTRATION
BUREAU OF THE CENSUS

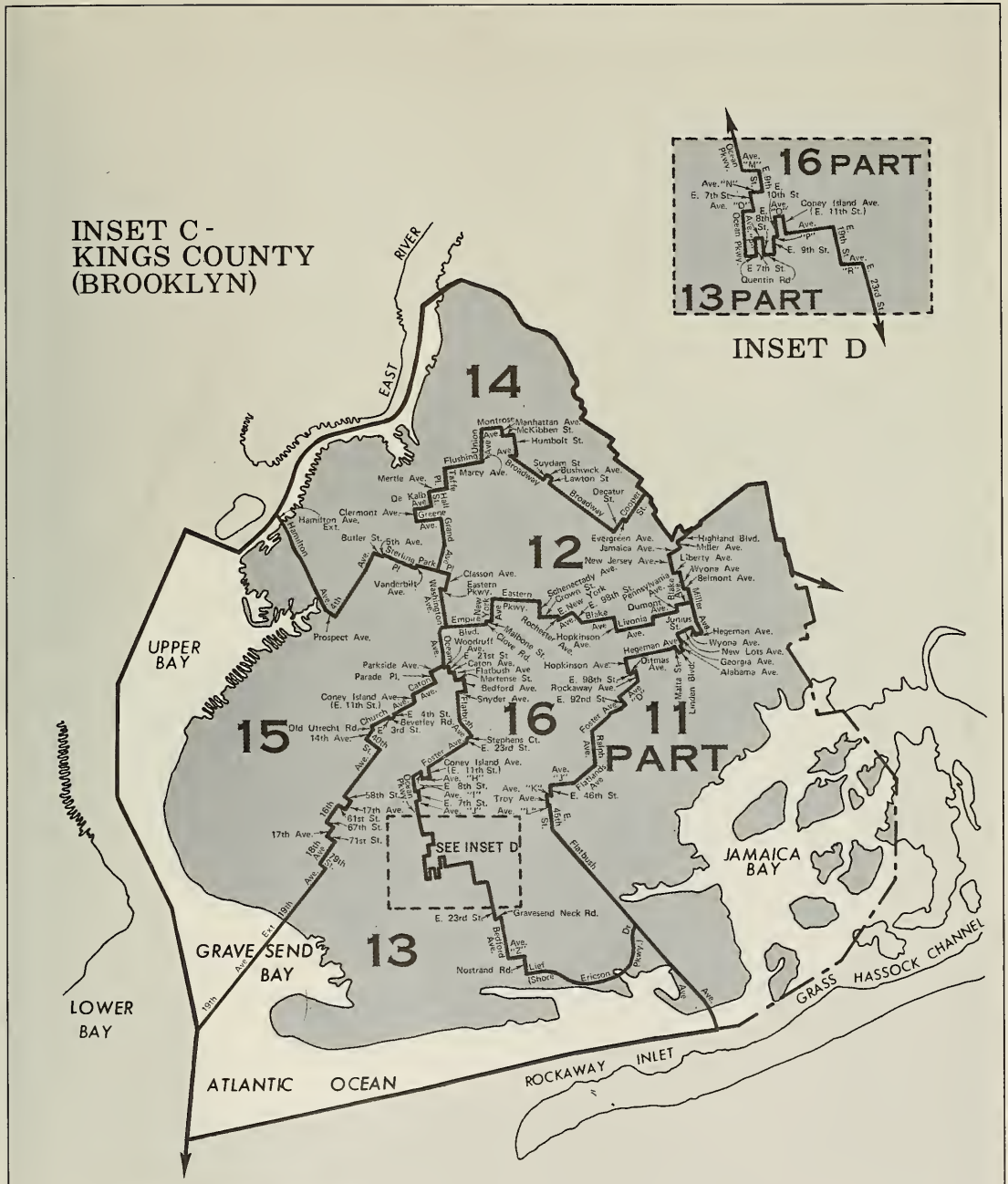

Districts established March 28, 1972

U.S. DEPARTMENT OF COMMERCE
SOCIAL AND ECONOMIC STATISTICS ADMINISTRATION
BUREAU OF THE CENSUS

ALBANY AND SCHENECTADY COUNTIES

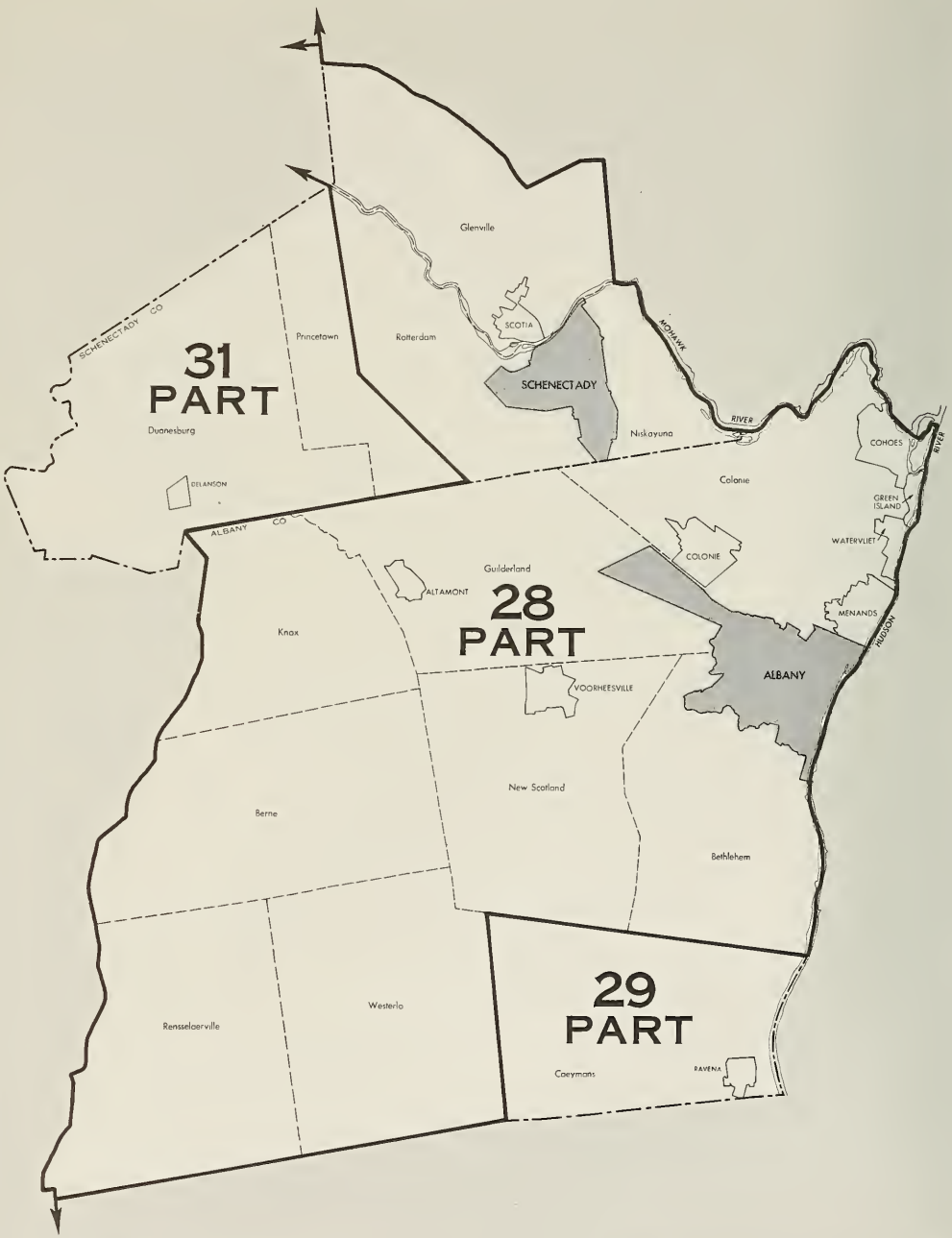

U.S. DEPARTMENT OF COMMERCE
SOCIAL AND ECONOMIC STATISTICS ADMINISTRATION
BUREAU OF THE CENSUS

Districts established March 28, 1972

DELAWARE, MONTGOMERY AND OTSEGO COUNTIES

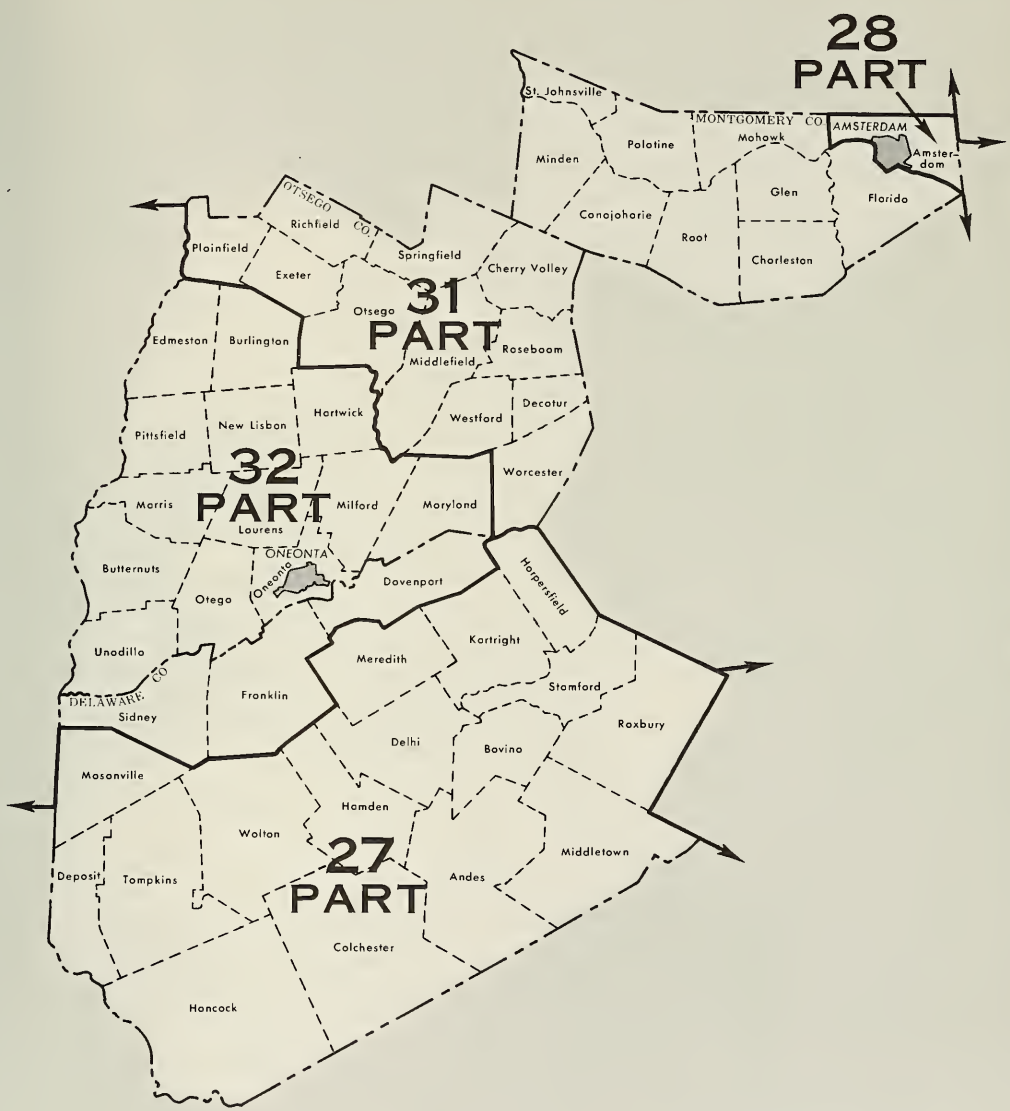

Districts established March 28, 1972

U.S. DEPARTMENT OF COMMERCE
SOCIAL AND ECONOMIC STATISTICS ADMINISTRATION
BUREAU OF THE CENSUS

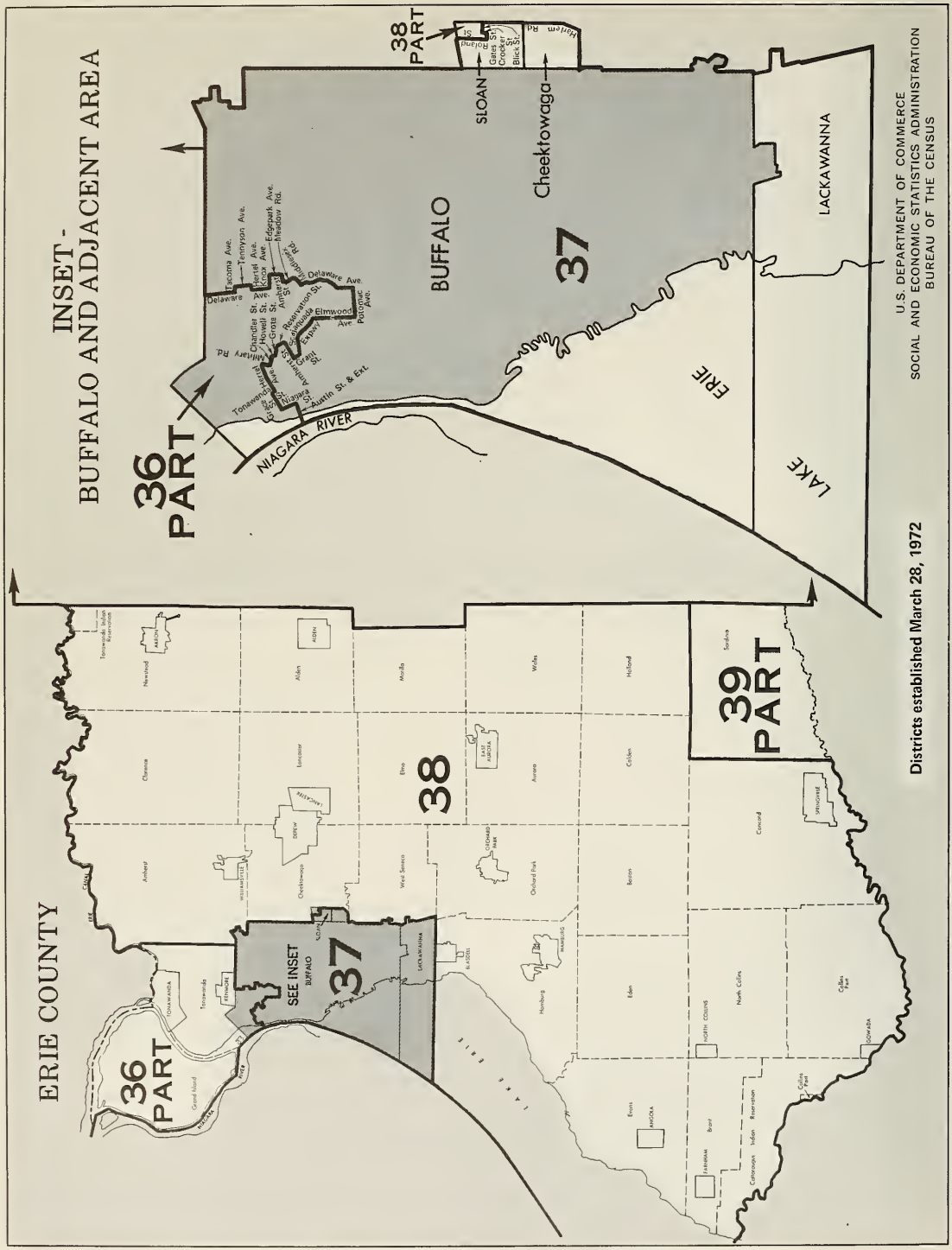
INSET -
BUFFALO AND ADJACENT AREA
36
PART
NIAGARA RIVER
BUFFALO
37
Cheektowaga
SLOAN
38
PART
LACKAWANNA
ERIE
LAKE
U.S. DEPARTMENT OF COMMERCE
SOCIAL AND ECONOMIC STATISTICS ADMINISTRATION
BUREAU OF THE CENSUS
Districts established March 28, 1972
ERIE COUNTY
36
PART
SEE INSET
BUFFALO
37
38
39
PART
LAKE ERIE

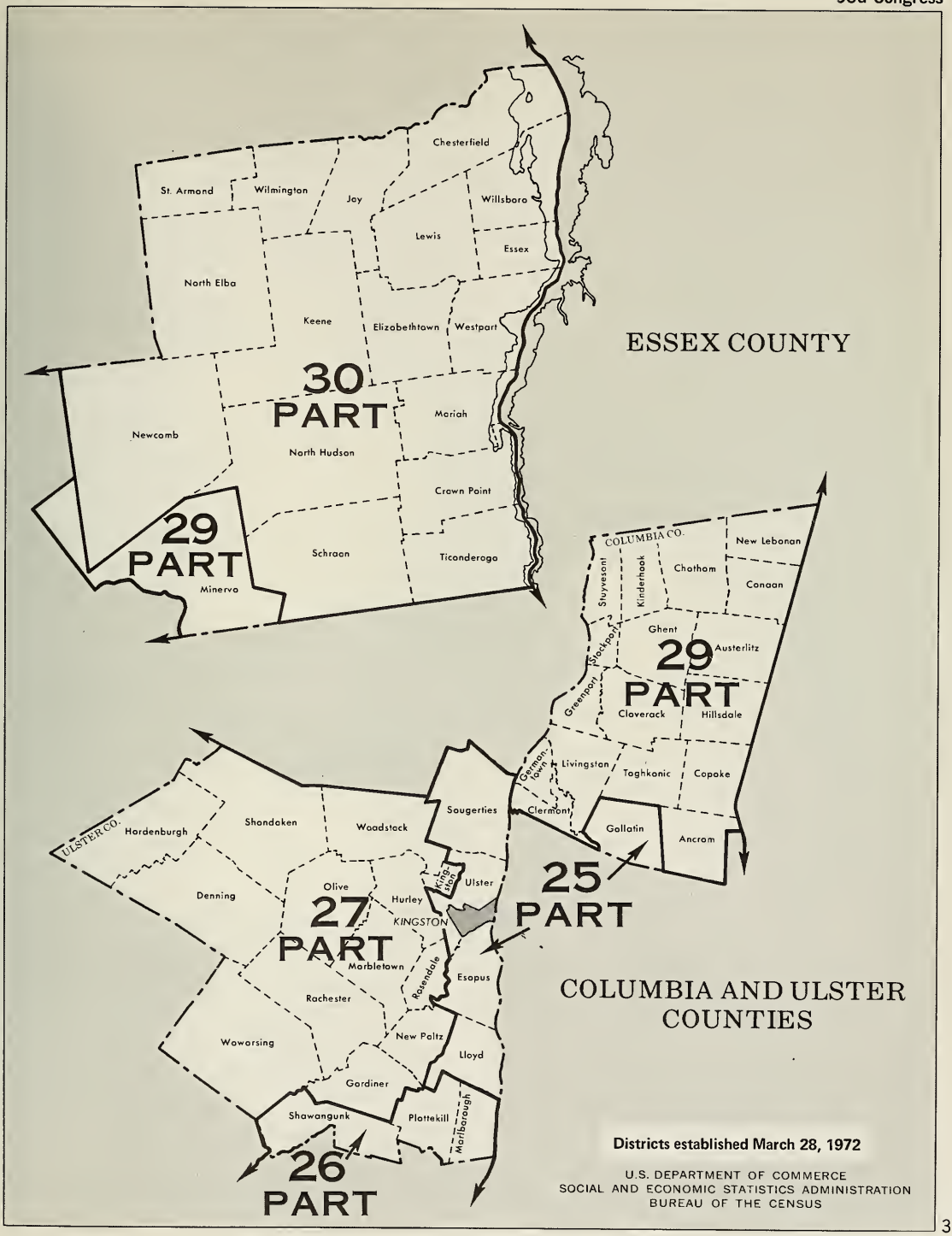
ESSEX COUNTY
Chesterfield
St. Armond
Wilmington
Jay
Willsboro
Lewis
Essex
North Elba
Keene
Elizabethtown
Westport
30 PART
Mariah
Newcomb
North Hudson
Crown Point
29 PART
Schroon
Ticonderoga
Minerva
COLUMBIA AND ULSTER COUNTIES
COLUMBIA CO.
New Lebanon
Chatham
Canaan
Stuyvesant
Kinderhook
Ghent
Austerlitz
Stockport
29 PART
Greenport
Cloverack
Hillsdale
Germantown
Livingston
Taghkanic
Copake
Clermont
Gallatin
Ancram
25 PART
ULSTER CO.
Hardenburgh
Shandaken
Woodstock
Saugerties
Olive
Hurley
Kingston
Ulster
Denning
27 PART
KINGSTON
Marbletown
Rosendale
Esopus
Rachester
Wawarsing
New Paltz
Lloyd
Gardiner
Shawangunk
Plattekill
Marlborough
26 PART
Districts established March 28, 1972
U.S. DEPARTMENT OF COMMERCE
SOCIAL AND ECONOMIC STATISTICS ADMINISTRATION
BUREAU OF THE CENSUS

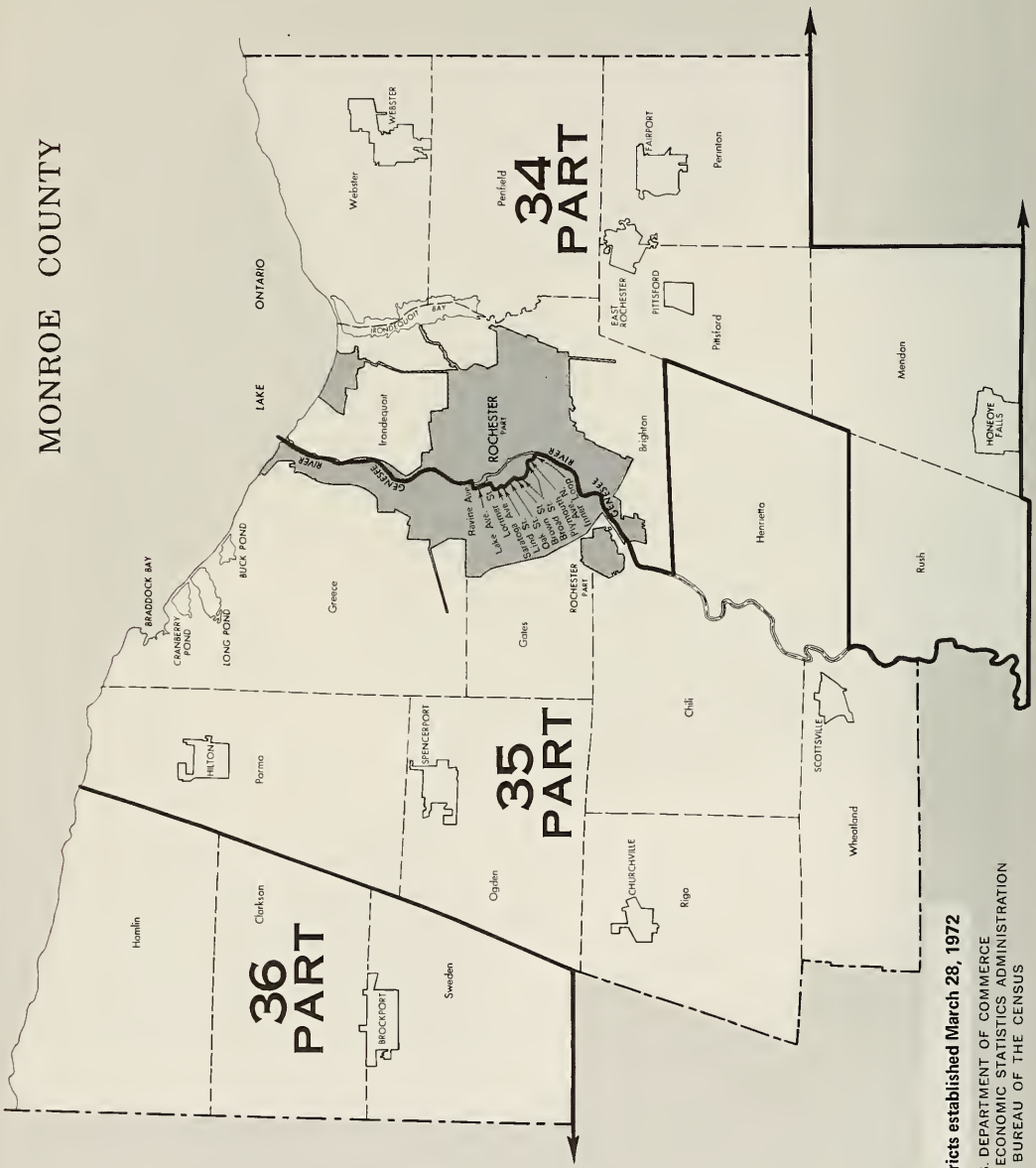

Districts established March 28, 1972

U.S. DEPARTMENT OF COMMERCE
SOCIAL AND ECONOMIC STATISTICS ADMINISTRATION
BUREAU OF THE CENSUS

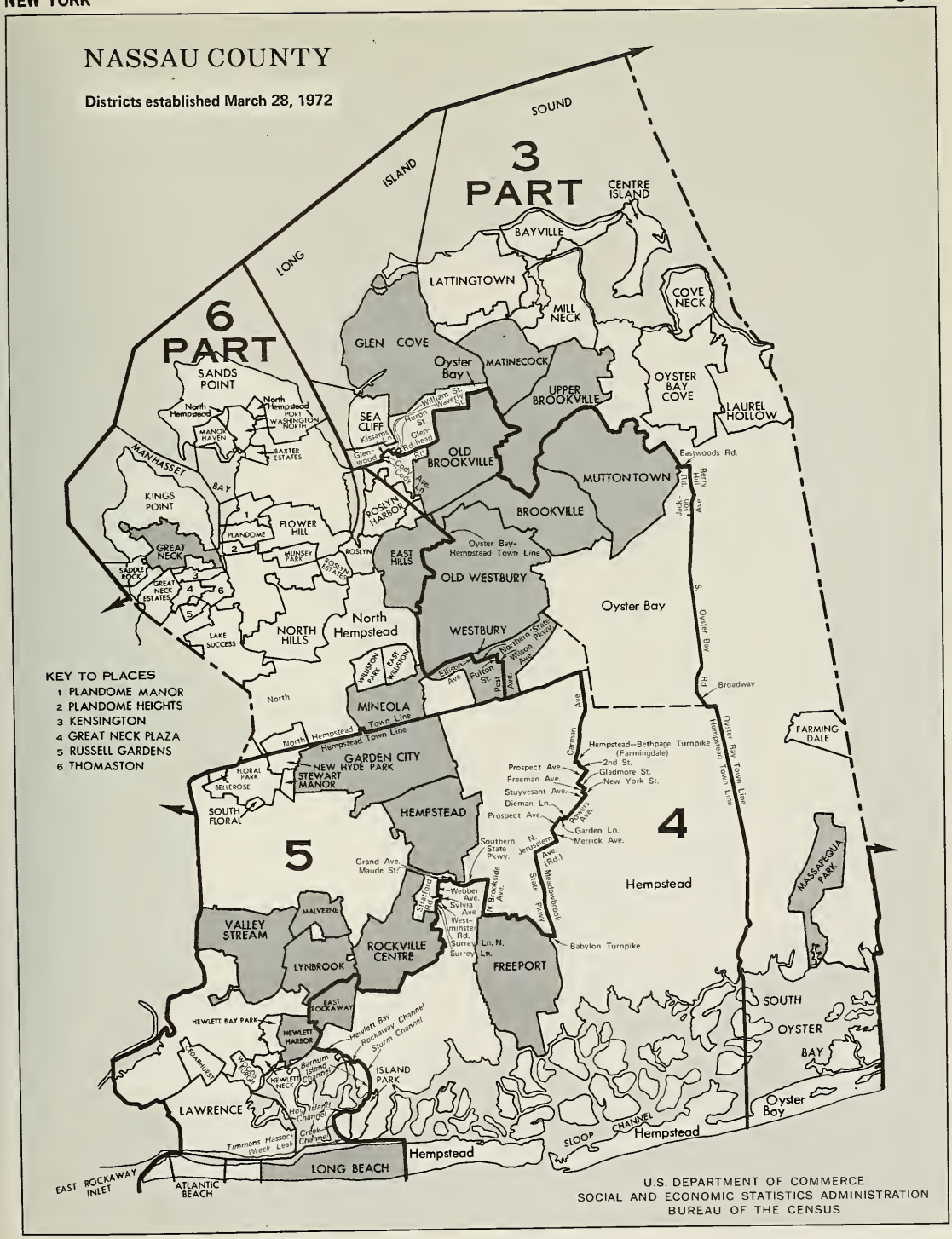
NASSAU COUNTY
Districts established March 28, 1972
3
PART
6
PART
4
5
LONG ISLAND SOUND
CENTRE ISLAND
BAYVILLE
LATTINGTOWN
MILL NECK
COVE NECK
GLEN COVE
Oyster Bay
MATINECOCK
UPPER BROOKVILLE
OYSTER BAY COVE
LAUREL HOLLOW
SANDS POINT
North Hempstead
North Hempstead
PORT WASHINGTON NORTH
MANOR HAVEN
BAXTER ESTATES
SEA CLIFF
Kissam
Glen-wood
Glen Head
Rd.
Cock Hill Rd.
William St.
Wawes St.
Huron St.
OLD BROOKVILLE
MUTTONTOWN
Eastwoods Rd.
Berry Hill Ave.
Jericho Turnpike
MANHASSET BAY
KINGS POINT
ROSLYN HARBOR
BROOKVILLE
PLANDOME
FLOWER HILL
GREAT NECK
SADDLE ROCK
GREAT NECK ESTATES
MUNSEY PARK
ROSLYN
ROSLYN ESTATES
EAST HILLS
Oyster Bay-Hempstead Town Line
OLD WESTBURY
Oyster Bay
LAKE SUCCESS
NORTH HILLS
North Hempstead
WESTBURY
Northern State Pkwy.
Wilson Park Ave.
WILLISTON PARK
EAST WILLISTON
Ellison Ave.
Fulton St.
Post Ave.
S. Oyster Bay Rd.
Broadway
KEY TO PLACES
1 PLANDOME MANOR
2 PLANDOME HEIGHTS
3 KENSINGTON
4 GREAT NECK PLAZA
5 RUSSELL GARDENS
6 THOMASTON
North
MINEOLA
Town Line
North Hempstead
Hempstead Town Line
GARDEN CITY
NEW HYDE PARK
STEWART MANOR
FLORAL PARK
BELLEROSE
SOUTH FLORAL
HEMPSTEAD
Carmen Ave.
Hempstead–Bethpage Turnpike (Farmingdale)
2nd St.
Gladmore St.
New York St.
Prospect Ave.
Freeman Ave.
Stuyvesant Ave.
Dieman Ln.
Prospect Ave.
Peninsula Ave.
Garden Ln.
Merrick Ave.
Hempstead–Oyster Bay Town Line
FARMING DALE
Southern State Pkwy.
N. Jerusalem Ave. (Rd.)
Grand Ave.
Maude St.
Stanford Rd.
Webber Ave.
Sylvia Ave.
West-minster Rd.
Surrey Ln.
Surrey Ln. N.
N. Brookside Ave.
State Pkwy.
Meadowbrook
Babylon Turnpike
Hempstead
MASSAPEQUA PARK
MALVERNE
VALLEY STREAM
LYNBROOK
ROCKVILLE CENTRE
FREEPORT
EAST ROCKAWAY
HEWLETT BAY PARK
HEWLETT HARBOR
Hewlett Bay
Rockaway Channel
Sturm Channel
WOODMERE
EDWARDSWOOD
HEWLETT NECK
Barnum Island Channel
ISLAND PARK
SOUTH OYSTER BAY
LAWRENCE
Hog Island Channel
Timmans Hassock
Wreck Leaf
Creek Channel
SLOOP CHANNEL
Oyster Bay
Hempstead
LONG BEACH
Hempstead
EAST ROCKAWAY INLET
ATLANTIC BEACH
U.S. DEPARTMENT OF COMMERCE
SOCIAL AND ECONOMIC STATISTICS ADMINISTRATION
BUREAU OF THE CENSUS

ONONDAGA COUNTY

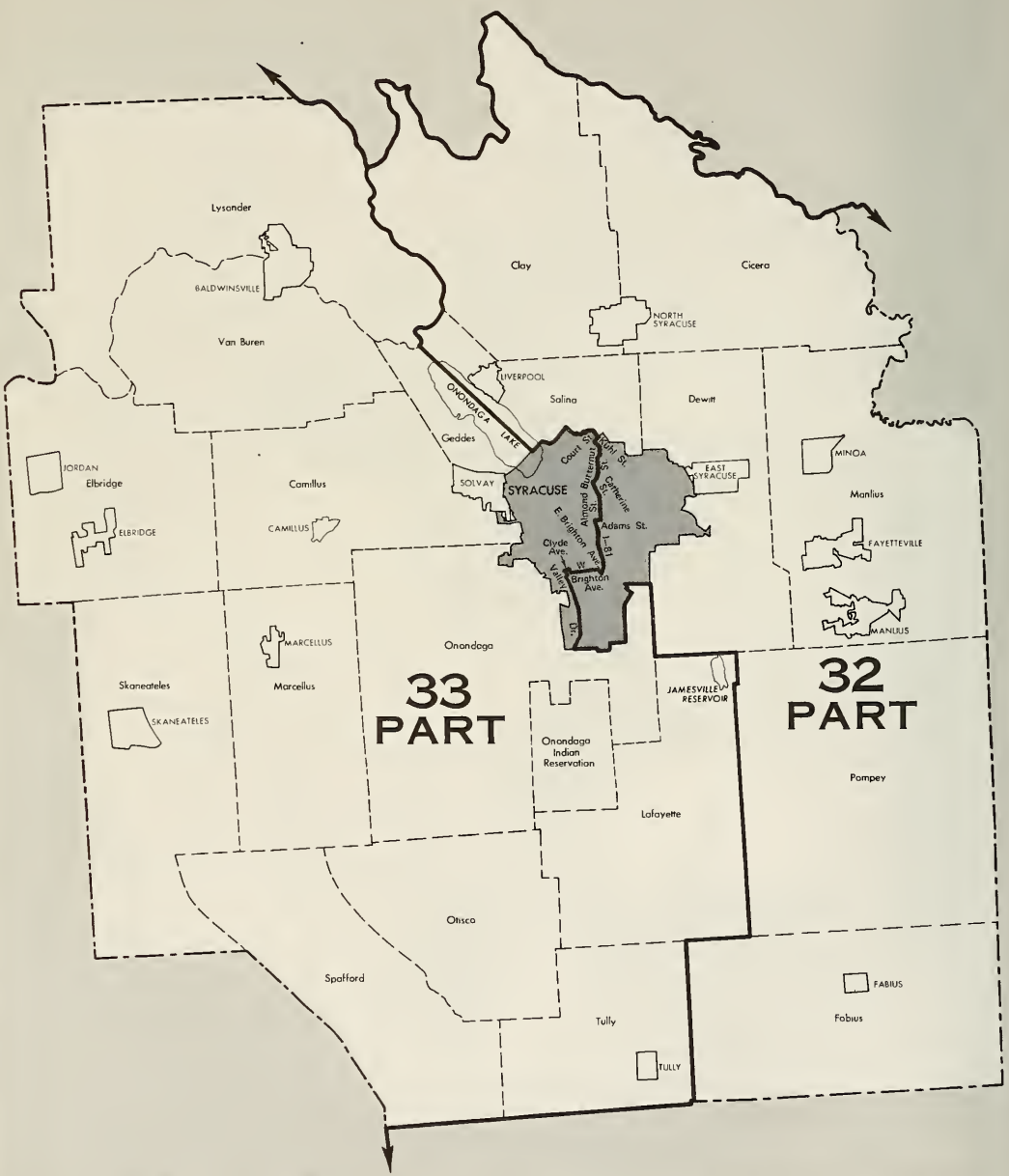

U.S. DEPARTMENT OF COMMERCE
SOCIAL AND ECONOMIC STATISTICS ADMINISTRATION
BUREAU OF THE CENSUS

Districts established March 28, 1972

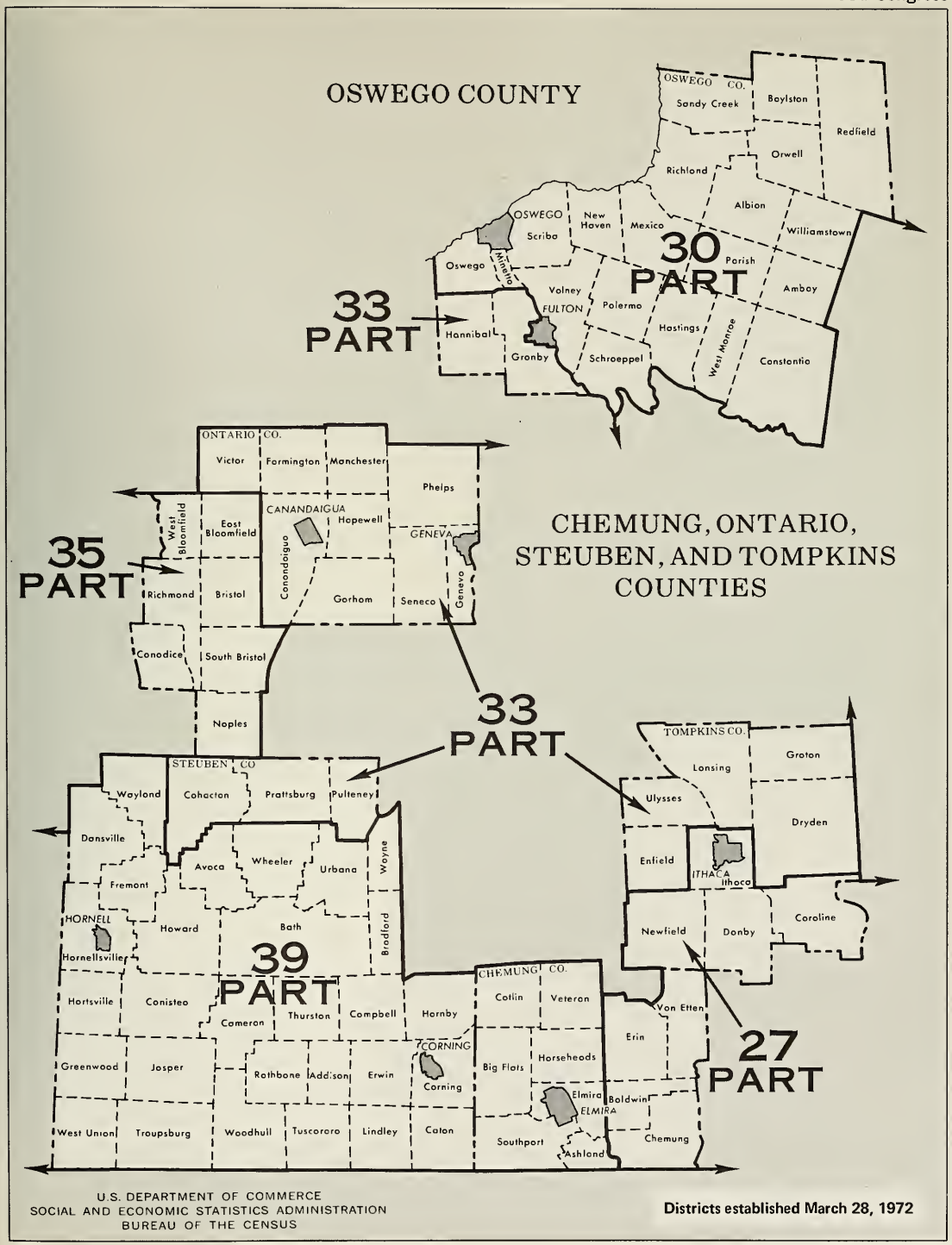

U.S. DEPARTMENT OF COMMERCE
SOCIAL AND ECONOMIC STATISTICS ADMINISTRATION
BUREAU OF THE CENSUS

Districts established March 28, 1972

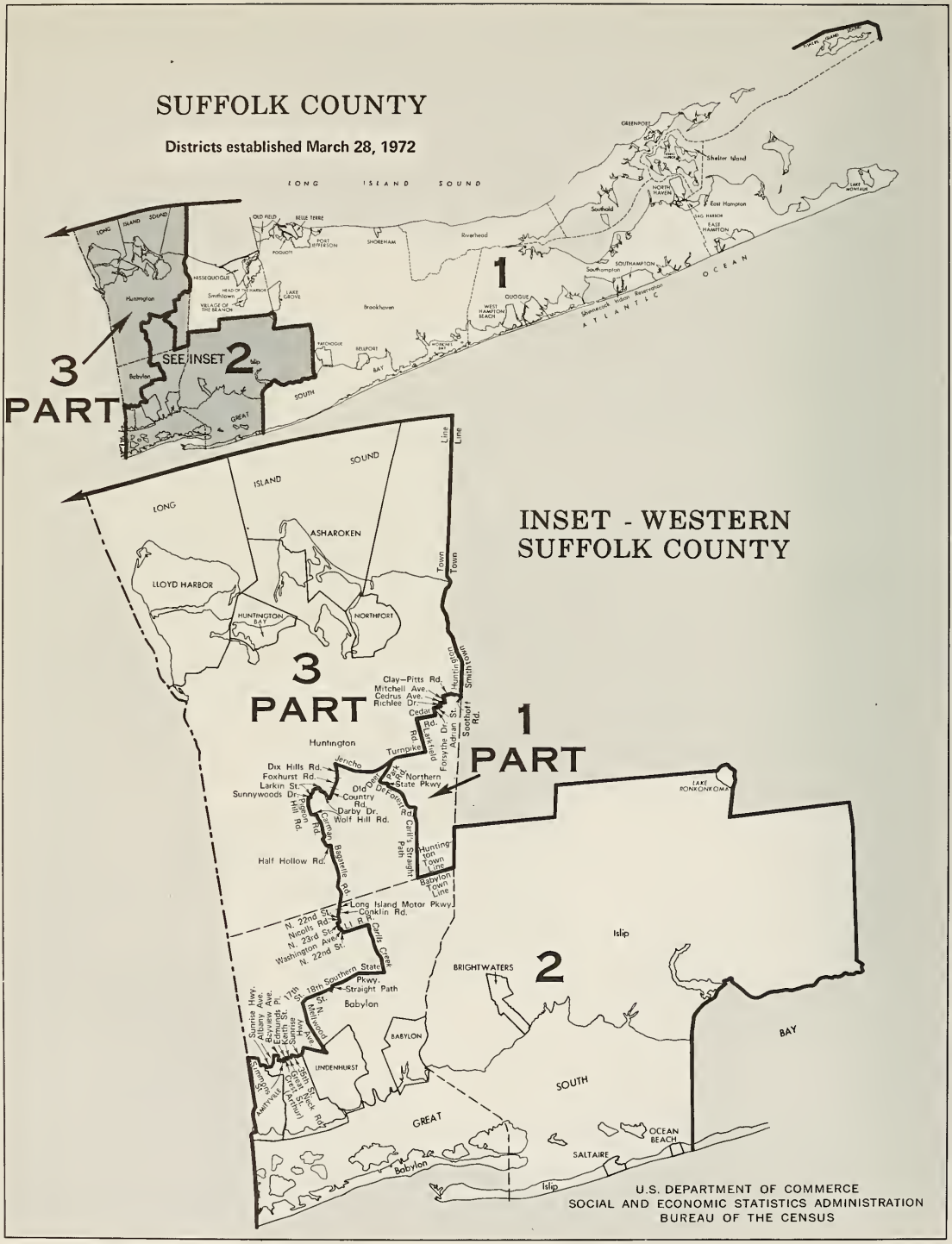
SUFFOLK COUNTY
Districts established March 28, 1972
LONG ISLAND SOUND
1
2
3
PART
SEE INSET
INSET - WESTERN SUFFOLK COUNTY
LONG ISLAND SOUND
ASHAROKEN
LLOYD HARBOR
HUNTINGTON BAY
NORTHPORT
Huntington
Babylon
Brookhaven
Riverhead
Southold
Shelter Island
Southampton
East Hampton
GREAT SOUTH BAY
ATLANTIC OCEAN
Clay–Pitts Rd.
Mitchell Ave.
Cedrus Ave.
Richlee Dr.
Cedar Rd.
Lakefield Rd.
Forsythe Dr.
Adrian St.
Scuttlehole Rd.
Huntington Town Line
Smithtown Town Line
Jericho Turnpike
Northern State Pkwy.
Dix Hills Rd.
Foxhurst Rd.
Larkin St.
Sunnywoods Dr.
Old Country Rd.
Deforest Rd.
Darby Dr.
Wolf Hill Rd.
Pidgeon Hill Rd.
Comsat Rd.
Bagatelle Rd.
Straight Path
Half Hollow Rd.
Huntington Town Line
Babylon Town Line
Long Island Motor Pkwy.
Conklin Rd.
N. 22nd St.
Nicolls Rd.
N. 23rd St.
Washington Ave.
N. 22nd St.
L.I.R.R.
Carlls Creek
Southern State Pkwy.
Straight Path
Babylon
N. 19th St.
N. 18th St.
Nichols Ave.
Sunrise Hwy.
Albany Ave.
Bayview Ave.
Edgewood Ave.
Keith St.
Sunrise Hwy.
Montauk Hwy.
Merrivale Rd.
Great Neck Rd.
Great Arthur Kill
LINDENHURST
BABYLON
BRIGHTWATERS
Islip
LAKE RONKONKOMA
GREAT SOUTH BAY
OCEAN BEACH
SALTAIRE
Babylon
Islip
U.S. DEPARTMENT OF COMMERCE
SOCIAL AND ECONOMIC STATISTICS ADMINISTRATION
BUREAU OF THE CENSUS

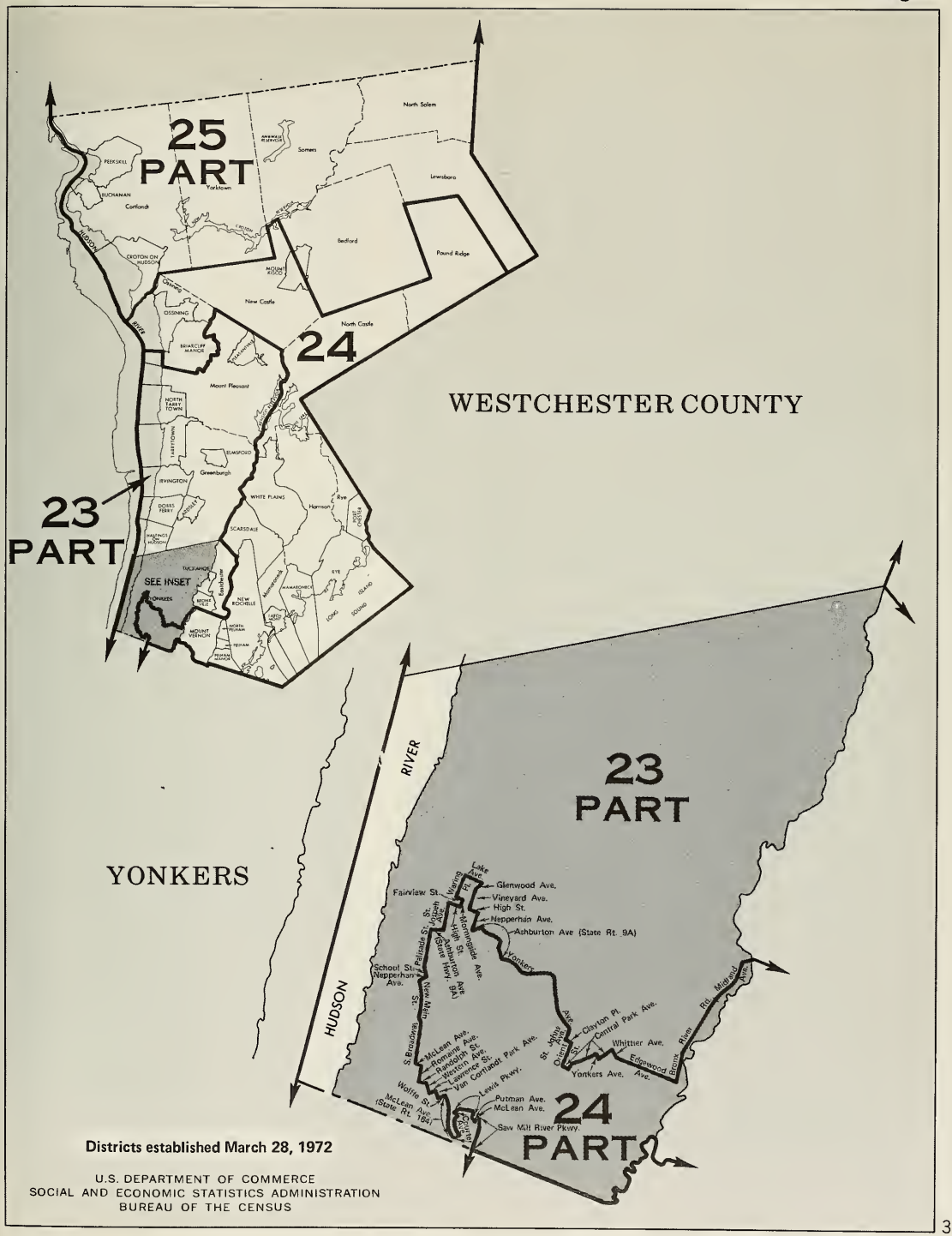

Districts established March 28, 1972

U.S. DEPARTMENT OF COMMERCE
SOCIAL AND ECONOMIC STATISTICS ADMINISTRATION
BUREAU OF THE CENSUS

Item No.	Item	State total	1st	2d	3d	4th	5th	6th	7th
	ELECTIONS *								
1	Vote cast for Representative, 1970	5,446,208	139,224	118,923	151,901	175,615	182,127	167,032	117,070
2	Democratic Party	[1]2,422,171	[2]68,203	[2]44,536	[2]53,124	[2]69,190	[2]65,070	[2]51,108	[2]56,782
3	Republican Party	[1]2,136,094	[2]43,196	[2]45,986	[2]66,334	[2]73,223	[2]93,671	[2]76,353	[2]16,706
4	Percent for party with most votes	44.5	49.0	38.7	43.7	41.7	51.4	45.7	48.5
5	Vote cast for Representative, 1968	6,119,377	151,303	136,132	171,497	188,034	209,224	199,722	134,229
6	Democratic Party	[1]2,826,468	80,504	55,512	[2]58,404	[2]70,550	[2]78,250	[2]75,743	[2]81,355
7	Republican Party	[1]2,603,746	[3]56,440	[3]58,748	[3]85,422	[3]85,207	[3]101,007	[1]87,764	[1]28,940
8	Percent for party with most votes	46.2	53.2	43.2	49.8	45.3	48.3	43.9	60.6
9	Vote cast for Representative, 1966	5,513,059	115,233	109,874	143,401	165,779	182,321	183,460	131,770
10	Democratic Party	[2]2,544,838	[2]61,201	[2]47,244	[2]48,563	[2]64,852	[2]67,044	[2]67,105	[2]76,078
11	Republican Party	[1]2,375,609	40,020	47,058	76,353	[3]77,545	[3]91,532	[2]89,204	[1]32,996
12	Percent for party with most votes	46.2	53.1	43.0	53.2	46.8	50.2	48.6	57.7
13	Vote cast for President, 1968	[5]6,781,328	159,700	144,825	184,368	204,834	217,898	218,835	162,822
14	Democratic Party	[5]3,063,660	[2]47,935	[2]43,864	[2]64,035	[2]78,123	[2]87,079	[2]84,600	[2]92,350
15	Republican Party	[5]3,002,500	93,472	84,034	103,012	105,061	108,949	108,298	46,602
16	Courage Party	[5]358,367	14,030	13,514	10,061	11,378	9,226	10,694	6,226
17	Percent for party with most votes	45.2	58.5	58.0	55.9	51.3	50.0	49.5	56.7
	CENSUS OF POPULATION, 1970								
18	Total population, 1970	18,241,266	467,742	467,722	467,894	467,610	467,694	467,602	467,449
19	Percent of State total	100.0	2.6	2.6	2.6	2.6	2.6	2.6	2.6
20	Total population, 1960	16,782,304	232,254	298,922	372,518	415,185	439,231	457,001	409,354
21	Percent change, 1960 to 1970	8.7	101.4	56.5	25.6	12.6	6.5	2.3	14.2
	Average population per district, 1970	467,725	(X)	(X)	(X)	(X)	(X)	(X)	(X)
22	Population above (+) or below (–) average	(X)	+17	-3	+169	-115	-31	-123	-276
23	Percent above (+) or below (–) average	(X)	+0.0036	-0.0006	+0.0361	-0.0245	-0.0066	-0.0262	-0.059.0
24	Land area sq. mi.	47,831	195	402	412	97	65	64	19
25	Population per square mile, 1970	381.4	2,398.7	1,163.5	1,135.7	4,820.7	7,195.3	7,306.3	24,602.6
	SEX AND RESIDENCE								
26	Male	8,715,627	230,165	228,817	229,169	227,750	223,303	223,178	217,367
27	Female	9,525,639	237,579	238,902	238,725	239,857	244,392	244,424	250,084
28	Urban	15,608,107	355,845	467,507	460,389	467,591	467,694	467,602	467,449
29	Percent of total population	85.6	76.1	100.0	98.4	100.0	100.0	100.0	100.0
30	Rural nonfarm	2,442,455	109,691	215	7,429	19	-	-	-
31	Rural farm	190,704	2,207	-	76	-	-	-	-
32	Metropolitan (SMSA)	15,774,907	467,742	467,722	467,894	467,610	467,694	467,602	467,449
33	Percent of total population	86.5	100.0	100.0	100.0	100.0	100.0	100.0	100.0
34	Urban	14,712,042	360,797	467,507	462,544	467,591	467,694	467,602	467,449
35	Central cities	9,315,906	-	-	-	-	-	250,439	467,449
36	Outside central cities	5,396,136	360,797	467,507	462,544	467,591	467,694	217,163	-
37	Rural	1,062,865	106,945	215	5,350	19	-	-	-
38	Nonmetropolitan	2,466,358	-	-	-	-	-	-	-
	RACE AND NATIVITY								
39	White	15,889,626	448,941	449,559	440,944	449,970	425,890	453,571	290,630
40	Negro	2,165,072	16,440	16,558	25,322	16,052	39,695	10,174	170,750
41	Percent of total population	11.9	3.5	3.5	5.4	3.4	8.5	2.2	36.5
42C	Chinese	81,922	848	402	850	737	839	2,106	1,721
50A	Persons of Spanish heritage	872,678	4,746	10,887	3,183	2,015	2,828	3,397	8,603
508	Percent of total population	4.8	1.0	2.3	0.7	0.4	0.6	0.7	1.8
60	Total foreign stock	5,996,639	131,845	130,475	149,665	153,628	179,092	212,750	190,683
61	Percent of total population	32.9	28.2	27.9	32.0	32.9	38.3	45.5	40.8
62	Foreign born	2,110,275	31,733	29,718	33,802	30,125	44,440	61,496	81,668
63	Native of foreign or mixed parentage	3,886,364	100,112	100,757	115,863	123,503	134,652	151,254	109,015
	Country of origin of foreign stock:								
70A	Austria	237,892	3,533	3,338	4,939	7,540	9,011	10,063	9,549
70B	Canada	286,115	4,430	5,622	5,385	4,843	4,630	5,370	2,502
70C	Czechoslovakia	90,662	1,819	2,488	2,003	2,064	2,021	4,274	2,649
70F	France	56,874	1,358	1,777	1,784	1,530	1,599	2,259	1,550
70G	Germany	516,338	17,795	16,329	17,237	17,178	19,588	22,472	17,756
70H	Greece	90,908	1,950	1,248	2,238	2,361	2,629	4,696	3,498
70I	Hungary	115,501	2,017	2,093	2,791	3,181	3,748	4,544	4,781
70J	Ireland	386,494	10,294	10,166	10,882	11,695	11,813	17,598	7,361
70K	Italy	1,330,372	32,524	41,594	39,952	32,398	41,948	45,167	32,353
70O	Poland	557,610	11,385	5,444	10,986	13,333	16,217	20,171	18,067
70Q	Romania	70,436	718	524	1,283	2,607	2,680	2,836	3,481
70R	Sweden	52,070	2,033	1,514	2,185	1,592	1,634	1,675	815
70T	United Kingdom	334,468	11,645	9,990	11,512	11,074	10,397	12,222	5,939
70U	U.S.S.R.	569,948	6,531	4,592	12,752	21,155	25,112	25,060	23,686
	Mother tongue (other than English):								
80A	French	208,850	2,951	3,773	3,707	3,341	3,449	4,931	6,962
80B	German	610,021	19,500	18,791	19,867	19,674	22,149	26,034	21,908
80C	Hungarian	72,241	1,328	1,154	1,505	1,716	1,771	2,882	3,267
80D	Italian	1,277,674	31,852	41,830	38,771	30,343	39,245	42,108	31,044
80E	Polish	390,798	11,007	4,976	6,978	5,774	7,165	10,765	6,982
80F	Russian	76,236	1,172	1,006	2,090	1,984	2,250	2,628	2,435
80G	Spanish	1,266,955	8,365	14,116	7,325	6,057	8,259	11,453	24,537
80I	Yiddish	697,893	5,835	3,796	11,899	22,946	26,073	26,702	31,172

– Represents zero. X Not applicable.

*Data for congressional districts reflect party vote for Representatives; not necessarily comparable as vote cast for individual candidates. See text.

[1] Excludes vote cast for the candidate by the Conservative Party and the Liberal Party, included in the district total. [2] Excludes vote cast for the candidate by the Liberal Party, included in the district total. [3] Excludes vote cast for the candidate by the Conservative Party, included in the district total. [4] Excludes vote cast for the candidate by the Conservative Party and the Environment Party, included in the district total. [5] Figures subject to revision.

Item No.	Item	State total	1st	2d	3d	4th	5th	6th	7th
	CENSUS OF POPULATION, 1970 – Con.								
	AGE								
100	Under 5 years	1,486,122	49,011	46,524	36,600	34,894	30,567	28,598	34,156
101	5-13 years	3,058,528	100,761	103,229	100,090	93,963	78,699	69,844	67,183
102	14-15 years	683,065	18,426	20,711	23,666	23,247	20,351	18,165	15,817
103	16-17 years	641,803	15,785	17,675	21,901	21,953	20,019	18,200	15,282
104	18-20 years	873,642	18,531	17,502	20,815	23,623	22,792	22,198	20,342
105	21-24 years	1,077,086	21,705	22,262	18,772	20,509	24,775	26,400	29,430
106	25-34 years	2,257,954	65,206	60,369	47,264	46,376	43,862	46,286	58,442
107	35-44 years	2,157,249	60,483	63,909	71,508	67,549	57,414	56,350	55,872
108	45-54 years	2,192,995	44,740	50,602	65,312	69,861	70,329	73,737	62,204
109	55-61 years	1,349,729	23,413	22,943	25,137	28,336	39,057	43,838	39,051
110	62-64 years	496,137	10,275	8,164	7,385	8,298	12,300	13,982	14,870
111	65 years and over	1,966,956	39,408	33,829	29,444	28,998	47,530	50,004	54,802
112	18 years and over	12,371,748	283,761	279,580	285,637	293,550	318,059	332,795	335,013
113	White	10,926,406	272,948	268,688	270,375	283,263	293,628	323,143	226,379
114	Negro	1,317,748	9,243	9,901	14,264	9,216	23,077	7,072	104,727
115	18 years and over, Spanish heritage	482,477	2,417	5,866	1,939	1,142	1,596	2,175	5,448
116	Median age, total population ..... years	30.8	26.5	26.0	27.6	28.4	33.4	35.7	33.8
117	Median age, voting age population ..... years	44.2	41.0	41.2	42.8	43.3	46.5	47.1	45.6
	HOUSEHOLDS AND FAMILIES								
118	Number of households	5,936,465	128,127	118,365	123,550	125,638	138,421	146,342	158,613
119	Number of families	4,610,729	112,752	107,906	113,180	114,931	120,064	125,179	125,490
120	Number of unrelated individuals	1,821,642	25,749	15,230	17,545	17,042	28,360	28,934	43,904
121	Population in group quarters	456,246	15,237	18,951	8,971	3,875	7,132	8,024	4,284
122	Inmates of institutions	217,633	8,081	17,285	5,377	1,273	2,081	5,388	2,151
	MARITAL STATUS								
123	Male, 18 years old and over	5,723,547	135,565	132,846	135,937	138,778	146,741	154,467	150,451
124	Married (excludes separated)	4,010,102	105,914	102,470	107,275	107,963	110,346	114,528	108,083
125	Widowed	227,677	4,039	3,784	3,261	3,795	5,334	5,212	5,655
126	Divorced	105,071	1,463	1,740	1,426	1,312	1,658	1,836	2,461
127	Single	1,255,332	22,509	22,757	22,792	24,483	28,001	31,361	30,504
128	Female, 18 years old and over	6,648,203	148,197	146,733	149,701	154,773	171,317	178,327	184,562
129	Married (excludes separated)	4,003,252	106,770	103,038	106,359	108,217	110,542	115,131	107,639
130	Widowed	970,891	17,530	16,336	16,131	17,034	25,126	25,184	29,038
131	Divorced	202,741	2,820	3,340	3,081	2,954	3,590	4,064	6,217
132	Single	1,202,820	17,916	20,039	20,913	23,650	28,106	30,300	32,508
	EDUCATION								
133	Public school enrollment (ages 3-34)	3,527,602	121,430	126,314	125,753	120,251	96,783	75,483	76,086
134	Percent Negro	15.9	4.2	3.7	6.6	3.8	11.7	2.7	59.4
135	Nursery and kindergarten	292,754	11,496	11,243	9,317	8,547	7,296	5,897	5,865
136	Elementary (grades 1-8)	2,209,874	81,321	82,177	78,257	71,982	55,329	41,813	46,346
137	Secondary (grades 9-12)	1,024,974	28,613	32,894	38,179	39,722	34,158	27,773	23,875
138	Private school enrollment	845,865	14,282	15,428	22,342	23,563	25,564	33,634	21,093
139	Elementary (grades 1-8)	545,160	8,378	9,837	12,962	14,994	16,983	22,267	13,489
140	Secondary (grades 9-12)	205,317	2,758	3,555	5,552	4,641	5,337	8,435	5,476
141	College enrollment	659,445	14,271	10,386	15,199	17,483	19,659	21,244	15,526
142	Persons 25 years old and over	10,421,020	243,527	239,816	246,051	249,419	270,493	284,197	285,240
143	Completed 5 years of school or less	751,907	10,005	10,868	9,022	7,200	12,110	12,573	19,354
144	Completed 8 years of school	1,349,871	28,567	27,343	22,236	22,611	30,688	32,455	36,921
145	Completed 4 years of high school or more	5,487,394	145,645	132,076	165,426	166,559	167,423	180,713	149,454
146	Completed 4 years of college or more	1,238,828	31,309	19,389	43,374	37,757	41,526	51,953	30,076
147	Median years of school completed	12.1	12.3	12.1	12.5	12.4	12.4	12.4	12.1
	INCOME IN 1969								
	Families with income of—								
148	Less than $3,000	379,311	6,355	4,834	4,035	3,564	5,489	4,750	8,559
149	$3,000-$4,999	380,950	6,783	4,787	3,533	3,331	5,058	4,433	8,044
150	$5,000-$6,999	488,572	8,814	6,667	5,480	5,089	7,025	7,048	12,025
151	$7,000-$9,999	873,835	20,175	19,615	13,523	13,950	15,541	15,990	23,202
152	$10,000-$14,999	1,270,221	37,377	40,613	34,021	35,879	32,465	33,684	36,432
153	$15,000-$24,999	908,578	27,012	25,883	37,516	38,329	35,982	36,721	29,380
154	$25,000 or more	309,262	6,237	5,506	15,071	14,789	18,503	22,552	7,848
155	Percent families with $15,000 or more	26.4	29.5	29.1	46.5	46.2	45.4	47.4	29.7
156	Median family income	$10,609	$11,643	$11,938	$14,396	$14,376	$14,102	$14,483	$11,317
157	White	$11,026	$11,749	$11,992	$14,618	$14,497	$14,469	$14,583	$11,806
158	Negro	$7,292	$7,525	$9,451	$9,158	$9,657	$9,447	$9,336	$10,216
159	Unrelated individuals, median income[1]	$3,228	$2,267	$3,530	$3,142	$3,157	$3,061	$3,955	$4,346
160	Per capita income, all persons	$3,595	$3,271	$3,143	$4,159	$4,198	$4,581	$5,184	$3,861
	Families below—								
161	Low income level	392,094	6,024	4,917	4,079	3,534	5,231	4,054	8,372
162	Percent of all families	8.5	5.3	4.6	3.6	3.1	4.4	3.2	6.7
163	Percent with female heads	42.6	31.5	38.6	35.4	39.3	37.7	33.0	43.0
	Persons[2] below—								
164	Low income level	1,972,026	30,341	23,299	20,344	17,659	26,214	19,622	42,416
165	Percent related children under 18 years	37.3	35.1	41.3	37.0	37.2	31.9	24.8	35.5
166	Percent 65 years and over	20.6	21.3	17.9	18.3	19.7	26.8	31.4	21.9
167	Number of unrelated individuals	526,571	8,496	4,948	5,182	4,620	7,940	6,862	11,561

[1] 14 years old and over.
[2] Excludes inmates of institutions, members of the Armed Forces living in barracks, college students in dormitories, and unrelated individuals under 14 years.

Item No.	Item	State total	1st	2d	3d	4th	5th	6th	7th
	CENSUS OF POPULATION, 1970—Con.								
	VETERAN STATUS								
168	Civilian males, 18 years old and over	5,687,471	134,935	132,605	135,618	138,510	145,870	153,310	150,073
169	Veterans	2,515,207	70,782	72,264	77,611	79,339	74,878	75,504	63,421
170	Percent of total	44.2	52.5	54.5	57.2	57.3	51.3	49.2	42.3
171	Vietnam	340,810	8,775	8,110	6,676	7,063	8,209	8,541	9,259
172	Korea	477,820	17,010	18,347	16,563	15,784	12,461	11,607	11,440
173	World War II	1,204,957	28,485	31,279	42,132	44,860	41,933	42,945	31,251
174	World War I and other service	491,620	16,512	14,528	12,240	11,632	12,275	12,411	11,471
	EMPLOYMENT STATUS								
175	Total labor force, 16 years old and over	7,460,512	164,537	168,703	181,527	189,000	195,109	205,199	212,268
176	Armed Forces	37,177	638	257	325	281	930	1,186	389
177	Civilian	7,423,335	163,899	168,446	181,202	188,719	194,179	204,013	211,879
178	Employed	7,125,687	157,216	162,819	176,343	183,319	188,538	198,623	204,098
179	Unemployed	297,648	6,683	5,627	4,859	5,400	5,641	5,390	7,781
180	Percent of civilian labor force	4.0	4.1	3.3	2.7	2.9	2.9	2.6	3.7
181	Male civilian, 16 years old and over	4,544,627	110,283	111,031	118,927	122,848	122,833	128,056	121,897
182	Employed	4,379,223	106,646	107,896	116,246	119,868	119,731	125,049	117,886
183	Unemployed	165,404	3,637	3,135	2,681	2,980	3,102	3,007	4,011
184	Female civilian, 16 years old and over	2,878,708	53,616	57,415	62,275	65,871	71,346	75,957	89,982
185	Employed	2,746,464	50,570	54,923	60,097	63,451	68,807	73,574	86,212
186	Unemployed	132,244	3,046	2,492	2,178	2,420	2,539	2,383	3,770
	CLASS OF WORKER								
187	Private wage and salary workers	5,463,372	109,333	121,543	135,224	139,997	142,228	151,308	154,403
188	Government workers	1,198,494	35,698	33,292	30,028	31,599	32,173	31,629	39,579
189	Federal	219,131	5,803	4,401	4,436	4,825	5,004	5,617	10,204
190	State	251,246	9,545	10,248	5,012	3,373	3,264	3,235	4,228
191	Local	728,117	20,350	18,643	20,580	23,401	23,905	22,777	25,147
192	Self-employed workers	440,311	11,552	7,618	10,524	11,280	13,556	15,146	9,806
	INDUSTRY								
	Employed in—								
193	Manufacturing	1,722,785	29,091	39,170	42,618	36,723	33,884	37,765	37,994
194	Transportation, communications, and other public utilities	578,268	11,583	16,859	14,252	17,122	17,768	17,080	25,250
195	Construction	339,256	12,829	11,737	10,438	10,262	9,237	9,119	6,909
196	Agriculture, forestry, and fisheries	90,097	3,256	1,476	1,450	1,037	1,130	884	688
197	Mining	11,615	166	118	178	117	100	367	177
198	Wholesale and retail trade	1,395,496	32,773	33,156	36,436	43,278	43,959	43,571	39,834
199	Finance, insurance, and real estate	531,924	7,636	8,424	11,513	13,210	15,890	17,994	18,967
200	Business and repair services	293,015	6,223	6,177	7,509	8,505	8,286	10,159	9,896
201	Personal services	287,993	4,987	3,467	5,072	5,167	6,883	7,079	9,616
202	Professional and related services	1,408,259	37,184	31,444	35,252	33,424	37,087	40,614	38,078
203	Educational services	577,504	17,884	13,602	17,734	16,140	16,663	16,693	12,061
204	Public administration	291,407	10,102	9,478	9,481	12,209	11,419	11,473	14,412
	OCCUPATION								
	Male employed:								
205	White collar	2,059,213	51,922	44,951	65,929	67,492	69,489	76,461	59,306
206	Percent of total	47.0	48.7	41.7	56.7	56.3	58.0	61.1	50.3
207	Professional and technical workers	726,420	22,624	15,631	25,245	21,529	21,823	26,149	18,004
208	Managers and administrators	509,948	13,616	12,427	19,985	20,872	21,979	22,694	13,090
209	Salesworkers	346,819	8,696	7,569	11,593	13,922	13,783	14,335	9,887
210	Clerical workers	476,026	6,986	9,324	9,106	11,169	11,904	13,283	18,325
211	Blue collar	1,785,031	41,699	50,199	39,394	40,787	39,321	37,083	44,737
212	Craftsmen and foremen	824,218	23,724	27,009	22,163	23,318	21,118	20,575	20,041
213	Operatives	723,789	11,847	16,679	11,573	12,048	12,346	11,557	18,429
214	Nonfarm laborers	237,024	6,128	6,511	5,658	5,421	5,857	4,951	6,267
215	Service workers	475,561	11,522	12,454	10,542	11,425	10,672	11,343	13,621
216	Farmworkers	59,418	1,503	292	379	163	247	160	223
	Female employed:								
217	White collar	1,873,815	34,619	34,969	43,382	48,334	53,005	58,495	61,807
218	Percent of total	68.2	88.5	63.7	72.2	76.2	77.0	79.5	71.7
219	Professional and technical workers	465,923	9,559	8,098	10,883	10,492	12,675	14,287	13,018
220	Managers and administrators	97,165	1,505	1,401	1,774	2,099	2,739	3,029	3,032
221	Salesworkers	187,594	4,998	4,745	5,432	6,067	6,567	6,135	5,065
222	Clerical workers	1,123,133	18,557	20,725	25,293	29,676	31,024	35,044	40,692
223	Blue collar	413,050	6,088	10,087	7,329	6,651	6,302	6,411	10,536
224	Operatives	354,456	5,244	8,967	6,230	5,359	5,169	5,247	8,966
225	Service workers	451,362	9,622	9,808	9,348	8,431	9,447	8,629	13,757
226	Private household	77,480	1,112	641	1,504	1,318	2,219	2,612	3,197
227	Farmworkers	8,236	241	57	39	36	54	41	112
	MEANS OF TRANSPORTATION TO WORK								
228	Workers using private automobile	3,794,296	131,700	132,961	135,561	133,638	124,746	111,678	69,841
229	Workers using public transport	2,299,899	8,882	16,374	24,910	31,753	43,520	66,166	115,072
	MIGRATION								
230	Persons 5 years old and over, 1970[1]	16,754,654	418,681	421,293	431,219	432,980	437,031	439,166	433,427
	Residence in 1965:								
231	Same house as in 1970 (nonmovers)	9,993,245	222,175	258,441	285,392	308,763	297,102	301,843	265,136
232	Different house, same State	4,912,061	150,568	126,067	114,551	102,008	111,070	105,914	122,481
233	Different State or abroad	1,041,435	22,146	14,050	18,948	11,078	14,597	17,766	26,618

[1] Includes persons who moved, residence in 1965 not reported.

Item No.	Item	State total	1st	2d	3d	4th	5th	6th	7th
	CENSUS OF HOUSING, 1970								
234	All housing units (incl. seasonal and migratory)	6,299,713	159,655	123,014	125,947	126,908	143,387	148,025	160,572
235	All year-round units	6,160,772	141,442	120,562	125,418	126,737	141,181	147,932	160,551
236	Urban	5,325,164	97,341	120,436	123,222	126,732	141,181	147,932	160,551
237	Rural nonfarm	784,892	43,478	126	2,172	5	-	-	-
238	Rural farm	50,716	623	-	24	-	-	-	-
239	Metropolitan (SMSA)	5,346,067	141,442	120,562	125,419	126,737	141,181	147,933	160,551
240	Urban	5,019,069	98,819	120,436	123,898	126,732	141,181	147,933	160,551
241	Central cities	3,427,757	-	-	-	-	-	81,600	160,551
242	Outside central cities	1,591,312	98,819	120,436	123,898	126,732	141,181	66,333	-
243	Rural	326,998	42,623	126	1,521	5	-	-	-
244	Nonmetropolitan	814,704	-	-	-	-	-	-	-
245	Occupied units	5,915,148	127,571	117,814	122,954	125,266	138,244	145,944	157,746
246	White	5,204,741	123,364	114,287	116,715	121,255	128,101	142,421	110,521
247	Negro	654,011	3,666	3,175	5,853	3,631	9,608	2,503	45,556
248	Owner-occupied units	2,796,330	105,771	97,803	105,354	108,462	103,089	99,193	68,794
249	Percent of all occupied	47.3	82.9	83.0	85.7	86.6	74.6	68.0	43.6
250	White	2,655,684	103,367	95,455	101,125	106,084	97,300	97,604	39,494
251	Negro	129,070	2,090	2,061	3,917	2,086	5,488	1,042	28,832
252	Renter-occupied units	3,118,818	21,800	20,011	17,600	16,804	35,155	46,751	88,952
253	White	2,549,057	19,997	18,832	15,590	15,171	30,801	44,817	71,027
254	Negro	524,941	1,576	1,114	1,936	1,545	4,120	1,461	16,724
	Year-round units—								
255	With 1 and 2 rooms	462,350	2,530	2,146	2,006	2,491	6,003	6,506	12,661
256	With 3 and 4 rooms	2,330,541	27,285	21,328	16,317	15,751	29,040	39,659	73,946
257	With 5 and 6 rooms	2,165,725	56,310	51,670	44,306	51,476	53,830	55,669	55,947
258	With 7 rooms or more	1,202,154	55,315	45,417	62,790	57,019	52,308	46,097	17,997
259	Median number of rooms	4.8	6.0	6.0	6.5	6.3	6.0	5.7	4.3
260	With 1 unit in structure	2,484,306	127,995	104,803	110,614	111,734	100,660	92,019	51,492
261	With 2-4 units in structure	1,346,525	5,839	7,579	10,185	7,797	21,723	29,404	41,824
262	With 5-49 units in structure	1,316,218	5,297	6,680	3,335	4,311	8,915	13,251	17,006
263	With 50 or more units in structure	936,143	712	1,003	892	2,806	9,847	13,237	50,188
264	Mobile home or trailer	77,578	1,599	496	392	89	35	22	42
	In structure built—								
265	1960 to March 1970	1,032,393	62,527	45,138	29,211	19,160	17,166	19,818	25,691
266	1950 to 1959	1,043,613	37,196	46,371	62,103	58,085	43,523	41,425	28,494
267	1940 to 1949	659,925	12,249	10,031	11,327	22,969	29,601	30,307	30,365
268	1939 and earlier	3,424,840	29,470	19,021	22,778	26,523	50,891	56,382	76,000
269	With 1-1½ bathrooms	5,094,753	101,489	95,084	77,261	82,480	93,604	103,921	139,840
270	With 2 or more bathrooms	794,446	36,698	23,933	46,652	42,809	45,648	42,385	18,315
271	With other bathroom arrangement or none	270,919	3,108	1,661	1,404	1,475	1,877	1,617	2,366
	Occupied units—								
272	With all plumbing facilities	5,771,591	126,025	116,613	121,828	124,153	136,807	144,682	156,177
273	1 or more persons per room	420,103	5,940	7,478	4,194	5,010	5,857	5,759	12,271
274	Lacking some or all plumbing facilities	143,557	1,546	1,201	1,126	1,113	1,437	1,262	1,569
275	Percent of occupied units	2.4	1.2	1.0	0.9	0.9	1.0	0.9	1.0
	Persons per unit:								
276	1 person	1,195,593	13,875	9,325	9,461	9,334	16,656	19,439	29,738
277	2-3 persons	2,702,425	52,267	44,768	47,145	49,045	63,214	71,508	79,604
278	4-5 persons	1,471,622	43,836	43,720	48,731	50,414	43,557	42,795	35,370
279	6 persons or more	545,508	17,591	20,000	17,614	16,474	14,817	12,203	13,035
280	Median	2.6	3.4	3.7	3.7	3.7	3.1	2.9	2.5
	Persons per room:								
281	1.00 or less	5,481,341	121,548	110,266	118,679	120,194	132,294	140,118	145,290
282	More than 1.00	433,808	6,023	7,547	4,276	5,073	5,949	5,826	12,457
	Automobiles available:								
283	1 per household	2,584,160	59,352	54,470	46,824	50,743	63,139	73,722	81,346
284	2 or more per household	1,268,930	59,138	55,576	69,063	66,646	58,649	50,611	16,939
	Value:								
285	Specified owner-occupied units	1,983,466	99,995	93,990	100,193	103,513	92,565	85,572	44,217
286	Less than $5,000	26,512	422	155	57	65	56	38	86
287	$5,000-$9,999	137,642	2,767	1,036	475	407	465	314	727
288	$10,000-$14,999	261,808	9,225	6,567	2,240	1,936	1,820	1,231	2,748
289	$15,000-$19,999	368,276	18,273	23,280	8,762	9,991	8,339	5,619	11,416
290	$20,000-$24,999	380,005	21,295	29,390	20,029	26,455	19,727	14,235	15,066
291	$25,000-$34,999	457,319	29,088	24,642	36,639	38,849	34,479	28,048	10,832
292	$35,000-$49,999	230,984	13,929	6,267	21,880	18,947	17,642	18,844	2,438
293	$50,000 or more	120,920	4,996	2,653	10,111	6,863	10,037	17,243	904
294	Median value	$22,599	$24,534	$22,715	$30,058	$28,321	$29,604	$33,612	$22,367
	Gross monthly rent:								
295	Specified renter-occupied units	3,006,379	19,338	18,958	15,894	15,349	33,569	45,148	87,413
296	Less than $40	26,555	57	35	50	57	112	86	198
297	$40-$59	143,048	278	242	143	279	375	239	789
298	$60-$79	435,111	630	372	479	340	964	1,570	3,942
299	$80-$99	613,457	1,200	678	709	684	1,879	3,068	8,212
300	$100-$149	996,247	5,882	3,852	4,500	3,629	9,659	14,701	31,036
301	$150-$199	476,024	7,338	8,612	5,656	5,452	11,151	15,773	26,724
302	$200 or more	315,937	3,953	5,167	4,357	4,908	9,429	9,711	16,512
303	Median rent	$114	$161	$175	$168	$175	$167	$159	$149

- Represents zero.

Item No.	Item	8th	9th	10th	11th	12th	13th	14th	15th
	ELECTIONS*								
1	Vote cast for Representative, 1970	143,863	129,684	117,170	108,927	50,344	141,408	61,311	110,122
2	Democratic Party	[1]65,257	[1]40,653	[1]56,189	[2]73,462	[2]37,816	[2]104,619	[2]33,842	58,313
3	Republican Party	[1]28,362	[1]18,388	[3]27,543	[1]1,984	[3]5,354	[3]23,929	[3]13,590	[3]34,451
4	Percent for party with most votes	45.4	31.3	48.0	67.4	75.1	74.0	55.2	53.0
5	Vote cast for Representative, 1968	160,156	152,426	138,416	130,879	56,205	160,344	65,426	123,995
6	Democratic Party	[2]83,773	[2]68,293	[1]67,603	[2]80,317	[2]41,618	[2]104,422	[2]39,062	[2]64,927
7	Republican Party	[1]41,511	[1]54,171	[2]44,766	[1]27,261	[1]8,315	[2]29,334	[2]16,248	[2]43,677
8	Percent for party with most votes	52.3	44.8	48.8	61.4	74.0	65.1	59.7	52.4
9	Vote cast for Representative, 1966	151,409	160,190	141,011	113,934	56,018	154,364	62,510	121,516
10	Democratic Party	[2]81,097	[2]76,476	[2]64,597	[2]75,238	[2]38,753	[2]95,289	[2]42,275	[2]68,629
11	Republican Party	41,099	[1]49,500	[3]55,304	[1]24,404	[3]11,271	[3]31,334	[3]16,812	[3]37,709
12	Percent for party with most votes	53.6	47.7	45.8	66.0	69.2	61.7	67.6	56.5
13	Vote cast for President, 1968	187,304	184,282	(NA)	(NA)	(NA)	(NA)	(NA)	(NA)
14	Democratic Party	[2]96,047	[2]61,843						
15	Republican Party	[1]61,484	98,641						
16	Courage Party	7,554	16,127						
17	Percent for party with most votes	51.3	53.5						
	CENSUS OF POPULATION, 1970								
18	Total population, 1970	467,691	467,207	474,745	469,790	465,195	470,242	467,517	467,453
19	Percent of State total	2.6	2.6	2.6	2.6	2.6	2.6	2.6	2.6
20	Total population, 1960	400,493	478,304	441,435	352,665	490,426	450,333	496,972	499,547
21	Percent change, 1960 to 1970	16.8	-2.3	7.5	33.2	-5.1	4.4	-5.9	-6.4
	Average population per district, 1970	(X)	(X)	(X)	(X)	(X)	(X)	(X)	(X)
22	Population above (+) or below (—) average	-34	-518	+7,020	+2,065	-2,530	+2,517	-208	-272
23	Percent above (+) or below (—) average	-0.0072	-0.1107	+1.5008	+0.4414	-0.5409	+0.5381	-0.0444	-0.0581
24	Land area sq. mi.	19	20	24	41	7	12	10	13
25	Population per square mile, 1970	24,615.3	23,360.4	19,781.0	11,458.3	66,456.4	39,186.8	46,751.7	35,957.9
	SEX AND RESIDENCE								
26	Male	219,527	217,545	225,963	224,836	212,165	220,339	225,284	220,166
27	Female	248,164	249,663	248,782	244,945	253,031	249,902	242,234	247,287
28	Urban	467,691	467,207	474,745	469,790	465,195	470,242	467,517	467,453
29	Percent of total population	100.0	100.0	100.0	100.0	100.0	100.0	100.0	100.0
30	Rural nonfarm	-	-	-	-	-	-	-	-
31	Rural farm	-	-	-	-	-	-	-	-
32	Metropolitan (SMSA)	467,691	467,207	474,745	469,790	465,195	470,242	467,517	467,453
33	Percent of total population	100.0	100.0	100.0	100.0	100.0	100.0	100.0	100.0
34	Urban	467,691	467,207	474,745	469,790	465,195	470,242	467,517	467,453
35	Central cities	467,691	467,207	474,745	469,790	465,195	470,242	467,517	467,453
36	Outside central cities	-	-	-	-	-	-	-	-
37	Rural	-	-	-	-	-	-	-	-
38	Nonmetropolitan	-	-	-	-	-	-	-	-
	RACE AND NATIVITY								
39	White	434,299	451,707	406,387	387,589	102,203	456,936	352,077	437,753
40	Negro	20,373	10,132	63,395	79,251	358,745	9,671	108,347	24,751
41	Percent of total population	4.4	2.2	13.4	16.9	77.1	2.1	23.2	5.3
42C	Chinese	6,125	3,473	1,740	1,182	1,238	2,361	2,058	2,271
50A	Persons of Spanish heritage	7,987	7,048	44,694	26,773	62,650	10,206	115,223	40,763
50B	Percent of total population	1.7	1.5	9.4	5.7	13.5	2.2	24.6	8.7
60	Total foreign stock	277,739	256,992	221,585	192,352	75,592	282,737	151,207	237,140
61	Percent of total population	59.4	55.0	46.7	40.9	16.2	60.1	32.3	50.7
62	Foreign born	124,247	113,995	88,920	63,797	47,009	109,916	71,615	99,100
63	Native of foreign or mixed parentage	153,492	142,997	132,665	128,555	28,583	172,821	79,592	138,040
	Country of origin of foreign stock:								
70A	Austria	14,496	10,519	6,651	9,560	760	18,395	3,325	5,045
70B	Canada	3,468	3,237	2,588	2,616	576	2,688	1,705	5,660
70C	Czechoslovakia	4,484	5,410	2,994	1,609	234	3,012	2,934	4,090
70F	France	2,858	3,722	1,616	1,040	252	1,363	708	1,161
70G	Germany	16,546	37,932	14,262	9,588	1,047	6,884	5,908	7,668
70H	Greece	7,135	10,080	8,299	1,681	184	3,315	1,142	5,956
70I	Hungary	6,998	4,686	4,364	3,232	372	5,445	5,826	4,272
70J	Ireland	16,832	22,799	27,869	9,530	702	4,661	4,324	17,936
70K	Italy	38,893	63,353	79,153	44,059	4,583	84,198	49,540	85,948
70O	Poland	25,968	14,529	8,774	26,865	2,456	40,255	15,802	17,106
70Q	Romania	5,547	2,034	1,646	3,719	371	7,010	2,571	3,797
70R	Sweden	988	1,190	1,084	540	37	441	729	2,844
70T	United Kingdom	10,360	10,079	7,743	4,774	1,201	5,786	2,832	9,200
70U	U.S.S.R	38,140	11,889	10,744	38,494	3,128	62,328	5,809	11,568
	Mother tongue (other than English):								
80A	French	7,179	5,444	2,983	3,793	7,365	3,545	4,042	3,816
80B	German	21,760	47,772	16,919	9,289	1,833	8,844	6,207	8,247
80C	Hungarian	4,667	3,348	2,505	1,783	164	2,527	2,100	2,865
80D	Italian	37,239	60,431	74,270	42,590	4,457	80,484	48,122	81,535
80E	Polish	7,490	11,327	3,943	6,216	917	7,143	14,186	8,529
80F	Russian	3,633	2,495	1,554	3,059	521	5,214	1,555	1,547
80G	Spanish	50,717	25,149	60,505	36,885	77,957	17,828	138,237	54,369
80I	Yiddish	53,466	10,162	12,865	57,540	4,555	95,979	15,482	25,557

- Represents zero. NA Not available. X Not applicable.

* Data for congressional districts reflect party vote for Representatives; not necessarily comparable as vote cast for individual candidates. See text.

[1] Excludes vote cast for the candidate by the Conservative Party and the Liberal Party, included in the district total.

[2] Excludes vote cast for the candidate by the Liberal Party, included in the district total.

[3] Excludes vote cast for the candidate by the Conservative Party, included in the district total.

Item No.	Item	8th	9th	10th	11th	12th	13th	14th	15th
	CENSUS OF POPULATION, 1970—Con.								
	AGE								
100	Under 5 years	32,151	30,839	35,272	39,549	53,522	30,312	47,585	35,738
101	5-13 years	51,775	54,458	67,318	82,079	100,081	54,096	85,660	64,671
102	14-15 years	13,731	12,610	15,481	18,472	19,647	13,288	18,029	14,698
103	16-17 years	13,790	13,305	15,231	17,853	17,640	13,628	16,437	14,739
104	18-20 years	20,113	18,265	23,580	22,992	23,234	20,028	24,724	21,344
105	21-24 years	32,829	27,744	30,188	27,694	27,464	30,674	32,591	29,003
106	25-34 years	66,240	56,781	58,731	54,897	70,146	51,098	66,471	55,401
107	35-44 years	55,504	52,173	53,642	57,917	55,767	46,581	53,770	51,088
108	45-54 years	66,542	61,906	56,308	58,747	41,540	61,269	46,934	57,557
109	55-61 years	46,140	48,051	43,060	33,874	21,303	51,181	27,158	42,355
110	62-64 years	16,362	19,460	16,013	11,223	7,771	19,496	9,390	16,718
111	65 years and over	52,514	71,616	59,921	44,484	27,081	78,590	38,769	64,141
112	18 years and over	356,244	355,996	341,443	311,828	274,306	358,917	299,807	337,607
113	White	333,772	346,195	298,200	267,696	60,685	351,474	233,773	319,802
114	Negro	13,529	5,917	39,998	42,173	210,836	5,026	61,126	14,356
115	18 years and over, Spanish heritage	5,647	4,847	26,991	12,831	30,404	5,589	59,872	21,829
116	Median age, total population ... years	35.6	38.8	33.6	29.8	23.7	39.7	26.3	34.7
117	Median age, voting age population ... years	45.5	48.7	45.8	43.7	37.9	50.1	39.9	47.1
	HOUSEHDLDS AND FAMILIES								
118	Number of households	170,780	175,864	159,430	142,775	142,459	176,001	152,408	166,221
119	Number of families	134,991	133,077	126,911	123,459	110,659	136,633	113,844	126,817
120	Number of unrelated individuals	44,044	48,832	39,494	23,595	43,670	42,965	49,762	44,627
121	Population in group quarters	1,820	1,461	10,756	3,260	4,050	2,696	7,646	2,848
122	Inmates of institutions	923	470	8,017	1,796	1,311	1,995	2,614	1,346
	MARITAL STATUS								
123	Male, 18 years old and over	163,340	161,346	158,101	144,582	115,723	163,915	140,170	154,107
124	Married (excludes separated)	119,829	114,151	108,048	107,539	73,030	119,459	86,977	105,960
125	Widowed	5,221	7,412	6,842	5,211	5,078	7,752	6,703	7,508
126	Divorced	2,331	2,490	2,122	1,438	2,474	2,593	2,617	2,435
127	Single	33,590	34,847	37,879	28,559	28,560	32,134	39,184	35,439
128	Female, 18 years old and over	192,906	194,646	183,341	167,251	158,583	195,002	159,638	183,498
129	Married (excludes separated)	119,315	113,834	107,668	108,060	73,859	119,861	86,504	105,768
130	Widowed	26,670	36,000	30,059	23,085	20,385	35,459	22,203	31,493
131	Divorced	6,309	5,279	5,003	3,650	6,577	5,585	5,583	4,611
132	Single	35,913	34,520	32,636	25,444	34,364	29,414	30,926	34,258
	EDUCATION								
133	Public school enrollment (ages 3-34)	57,854	44,245	60,809	88,021	124,463	59,916	88,531	54,715
134	Percent Negro	7.5	6.9	24.1	27.1	79.3	4.7	35.6	12.1
135	Nursery and kindergarten	4,915	4,258	5,446	6,645	10,588	4,173	6,508	4,693
136	Elementary (grades 1-8)	32,017	24,851	36,763	53,263	82,475	34,875	58,556	32,466
137	Secondary (grades 9-12)	20,922	15,136	18,600	28,113	31,400	20,868	23,467	17,556
138	Private school enrollment	22,318	35,206	35,242	28,642	9,667	20,361	26,589	37,380
139	Elementary (grades 1-8)	13,615	24,397	23,744	19,616	6,309	13,440	18,805	25,936
140	Secondary (grades 9-12)	5,920	8,938	9,855	6,237	2,427	4,615	5,954	9,387
141	College enrollment	22,667	13,521	13,474	16,187	7,062	19,259	10,016	14,056
142	Persons 25 years old and over	303,306	309,986	287,677	261,143	223,608	308,214	242,490	287,261
143	Completed 5 years of school or less	18,537	25,777	31,485	22,622	29,600	36,729	41,784	32,256
144	Completed 8 years of school	38,625	62,730	49,375	34,875	27,054	48,532	37,602	51,214
145	Completed 4 years of high school or more	178,730	129,073	117,961	125,412	79,249	136,904	75,975	114,483
146	Completed 4 years of college or more	42,574	18,762	15,765	18,538	6,949	23,526	14,502	19,687
147	Median years of school completed	12.3	10.8	10.7	11.7	10.3	11.1	9.5	10.5
	INCDME IN 1969								
	Families with income of—								
148	Less than $3,000	6,617	9,255	11,622	10,687	21,273	12,810	19,028	13,406
149	$3,000-$4,999	7,424	9,893	11,193	9,209	19,711	11,307	18,203	12,528
150	$5,000-$6,999	11,145	13,637	14,059	11,937	20,886	14,454	20,102	15,717
151	$7,000-$9,999	22,460	27,303	26,694	22,684	22,165	26,376	23,994	25,786
152	$10,000-$14,999	39,643	41,072	35,659	36,571	18,279	38,293	20,117	33,140
153	$15,000-$24,999	36,745	27,221	23,148	25,940	7,370	26,706	10,203	21,238
154	$25,000 or more	10,958	4,700	4,537	6,430	975	6,687	2,195	5,002
155	Percent families with $15,000 or more	35.3	24.0	21.8	26.2	7.5	24.4	10.9	20.7
156	Median family income	$12,244	$10,657	$9,988	$10,834	$6,344	$10,368	$6,959	$9,529
157	White	$12,384	$10,727	$10,212	$11,250	$5,889	$10,454	$7,196	$9,696
158	Negro	$9,236	$7,057	$8,502	$8,203	$6,461	$6,068	$6,279	$6,814
159	Unrelated individuals, median income[1]	$4,966	$3,637	$3,001	$2,703	$3,172	$2,809	$3,090	$3,150
160	Per capita income, all persons	$4,484	$3,737	$3,236	$3,292	$2,067	$3,716	$2,436	$3,293
	Families below—								
161	Low income level	5,974	7,707	11,811	11,306	27,778	11,170	23,338	13,565
162	Percent of all families	4.4	5.8	9.3	9.2	25.1	8.2	20.5	10.7
163	Percent with female heads	29.3	28.9	39.3	44.0	61.2	30.5	48.1	36.8
	Persons[2] below—								
164	Low income level	28,969	37,398	54,454	52,902	131,972	50,574	112,209	62,770
165	Percent related children under 18 years	24.7	22.1	35.5	45.1	54.5	26.5	48.6	34.7
166	Percent 65 years and over	28.6	39.9	23.6	18.0	6.3	35.7	10.6	25.3
167	Number of unrelated individuals	9,921	14,263	13,155	8,588	14,440	15,566	16,639	15,196

[1] 14 years old and over.
[2] Excludes inmates of institutions, members of the Armed Forces living in barracks, college students in dormitories, and unrelated individuals under 14 years.

Item No.	Item	8th	9th	10th	11th	12th	13th	14th	15th
	CENSUS OF POPULATION, 1970—Con.								
	VETERAN STATUS								
168	Civilian males, 18 years old and over	162,799	160,984	157,720	143,669	115,307	163,351	138,322	152,954
169	Veterans	65,749	67,177	62,983	63,439	37,562	62,920	44,991	59,877
170	Percent of total	40.4	41.7	39.9	44.2	32.6	38.5	32.5	39.1
171	Vietnam	9,873	10,508	9,827	8,409	6,379	9,163	7,164	9,329
172	Korea	9,226	10,583	11,030	12,314	9,143	9,116	9,206	10,109
173	World War II	34,029	32,517	29,847	31,958	15,701	31,474	20,118	28,475
174	World War I and other service	12,621	13,569	12,279	10,758	6,339	13,167	8,503	11,964
	EMPLOYMENT STATUS								
175	Total labor force, 16 years old and over	232,078	214,570	196,015	185,602	152,869	203,665	166,278	190,701
176	Armed Forces	571	381	399	933	438	581	1,907	1,217
177	Civilian	231,507	214,189	195,616	184,669	152,431	203,084	164,371	189,484
178	Employed	224,179	206,624	188,562	177,656	143,449	194,389	154,772	181,299
179	Unemployed	7,328	7,565	7,054	7,013	8,982	8,695	9,599	8,185
180	Percent of civilian labor force	3.2	3.5	3.6	3.8	5.9	4.3	5.8	4.3
181	Male civilian, 16 years old and over	136,689	128,065	119,057	117,029	86,162	125,781	103,057	116,859
182	Employed	132,888	124,291	115,136	113,278	80,835	121,116	97,708	112,361
183	Unemployed	3,801	3,774	3,921	3,751	5,327	4,665	5,349	4,498
184	Female civilian, 16 years old and over	94,818	86,124	76,559	67,640	66,269	77,303	61,314	72,625
185	Employed	91,291	82,333	73,426	64,378	62,614	73,273	57,064	68,938
186	Unemployed	3,527	3,791	3,133	3,262	3,655	4,030	4,250	3,687
	CLASS OF WORKER								
187	Private wage and salary workers	179,524	172,085	149,259	135,031	109,936	148,281	126,665	145,879
188	Government workers	31,907	25,587	31,377	32,240	29,002	32,002	21,788	25,628
189	Federal	7,425	5,822	7,211	6,868	7,782	7,109	5,691	6,021
190	State	2,800	2,196	2,909	2,745	3,637	2,756	2,338	2,338
191	Local	21,682	17,569	21,257	22,627	17,583	22,137	13,759	17,269
192	Self-employed workers	12,316	8,655	7,629	10,069	4,326	13,543	6,053	9,334
	INDUSTRY								
	Employed in—								
193	Manufacturing	48,771	51,747	37,992	35,819	32,447	42,146	47,915	41,428
194	Transportation, communications, and other public utilities	19,565	24,527	21,433	19,870	16,019	17,537	15,439	20,696
195	Construction	7,796	9,124	10,501	7,893	4,963	7,009	4,671	7,580
196	Agriculture, forestry, and fisheries	401	299	395	523	352	299	266	271
197	Mining	253	225	239	87	45	125	119	197
198	Wholesale and retail trade	50,714	41,696	37,652	38,808	21,487	42,872	25,565	32,088
199	Finance, insurance, and real estate	21,671	23,973	19,665	18,589	13,438	25,462	15,045	27,598
200	Business and repair services	12,818	10,687	9,500	7,788	7,012	8,721	7,533	7,716
201	Personal services	7,904	7,360	7,424	6,095	10,915	5,736	6,656	5,885
202	Professional and related services	40,146	23,850	29,009	28,685	27,555	30,647	23,513	26,790
203	Educational services	15,578	7,723	9,343	10,950	6,683	12,685	7,702	9,301
204	Public administration	11,508	11,123	12,889	11,930	8,184	11,784	6,977	9,907
	OCCUPATION								
	Male employed:								
205	White collar	79,640	52,721	46,341	54,467	25,013	65,593	35,305	50,557
206	Percent of total	59.9	42.4	40.2	48.1	30.9	54.2	36.1	45.0
207	Professional and technical workers	25,540	14,326	11,554	13,577	5,727	17,472	11,058	14,311
208	Managers and administrators	20,034	11,018	9,528	12,895	2,857	14,155	5,420	9,923
209	Salesworkers	15,675	7,534	7,298	11,175	3,601	14,781	5,020	8,219
210	Clerical workers	18,391	19,843	17,961	16,820	12,828	19,185	13,807	18,104
211	Blue collar	40,355	54,734	51,884	46,737	42,449	44,802	49,126	47,952
212	Craftsmen and foremen	21,109	26,935	25,007	21,515	13,621	21,218	16,016	21,775
213	Operatives	14,936	20,606	19,393	19,374	22,122	17,926	25,132	19,275
214	Nonfarm laborers	4,310	7,193	7,484	5,848	6,706	5,658	7,978	6,902
215	Service workers	12,834	16,784	16,786	11,939	13,264	10,668	13,184	13,795
216	Farmworkers	57	52	125	134	109	51	93	57
	Female employed:								
217	White collar	72,115	57,554	51,339	47,796	33,409	57,329	31,663	48,848
218	Percent of total	79.0	69.9	69.9	74.2	53.4	78.2	55.5	70.9
219	Professional and technical workers	14,626	7,943	8,781	7,945	6,347	9,261	6,638	8,509
220	Managers and administrators	3,739	2,444	2,160	1,551	928	2,623	1,234	1,908
221	Salesworkers	6,101	4,364	4,319	4,188	2,298	5,604	2,306	3,718
222	Clerical workers	47,649	42,803	36,079	34,112	23,836	39,841	21,485	34,713
223	Blue collar	11,068	15,651	12,071	8,987	12,734	11,295	17,286	13,189
224	Operatives	9,668	13,904	10,508	7,927	11,247	10,129	15,878	11,867
225	Service workers	8,085	9,111	10,009	7,557	16,351	4,622	8,010	6,888
226	Private household	947	1,004	1,226	1,202	4,843	436	1,355	786
227	Farmworkers	24	17	7	39	121	29	106	13
	MEANS OF TRANSPORTATION TO WORK								
228	Workers using private automobile	74,359	58,603	55,988	74,970	22,170	53,978	26,523	42,953
229	Workers using public transport	128,034	122,111	110,620	85,695	103,351	119,455	98,718	113,558
	MIGRATION								
230	Persons 5 years old and over, 1970[1]	435,175	436,568	439,813	430,038	412,087	439,633	419,833	431,764
	Residence in 1965:								
231	Same house as in 1970 (nonmovers)	241,350	289,950	273,055	248,008	230,029	281,464	243,248	274,313
232	Different house, same State	135,974	106,257	120,946	144,206	120,171	121,113	117,058	113,828
233	Different State or abroad	39,307	22,940	20,864	14,784	30,267	15,682	33,535	24,702

[1] Includes persons who moved, residence in 1965 not reported.

Item No.	Item	8th	9th	10th	11th	12th	13th	14th	15th
	CENSUS OF HOUSING, 1970								
234	All housing units (incl. seasonal and migratory)	173,771	178,624	161,675	151,581	145,867	179,823	158,805	169,706
235	All year-round units	173,727	178,595	161,605	146,497	145,834	179,611	158,736	169,679
236	Urban	173,727	178,595	161,605	146,497	145,834	179,611	158,736	169,679
237	Rural nonfarm	-	-	-	-	-	-	-	-
238	Rural farm	-	-	-	-	-	-	-	-
239	Metropolitan (5MSA)	173,727	178,595	161,605	146,497	145,834	179,611	158,736	169,679
240	Urban	173,727	178,595	161,605	146,497	145,834	179,611	158,736	169,679
241	Central cities	173,727	178,595	161,605	146,497	145,834	179,611	158,736	169,679
242	Outside central cities	-	-	-	-	-	-	-	-
243	Rural	-	-	-	-	-	-	-	-
244	Nonmetropolitan	-	-	-	-	-	-	-	-
245	Occupied units	170,973	175,327	159,143	142,403	140,357	175,928	151,596	165,247
246	White	160,310	170,776	139,950	121,652	31,266	172,356	117,915	156,072
247	Negro	6,793	2,993	17,780	19,901	107,852	2,563	31,531	7,643
248	Owner-occupied units	55,464	59,955	45,001	69,098	18,652	47,827	19,422	41,735
249	Percent of all occupied	32.4	34.2	28.3	48.5	13.3	27.2	12.8	25.3
250	White	53,413	59,425	40,630	62,186	4,146	47,389	15,838	40,940
251	Negro	1,293	101	4,034	6,487	14,252	164	3,384	583
252	Renter-occupied units	115,509	115,372	114,142	73,305	121,705	128,101	132,174	123,512
253	White	106,897	111,351	99,320	59,466	27,120	124,967	102,077	115,132
254	Negro	5,500	2,892	13,746	13,414	93,600	2,399	28,147	7,060
	Year-round units—								
255	With 1 and 2 rooms	17,307	11,686	8,189	5,624	11,990	14,594	16,700	12,325
256	With 3 and 4 rooms	98,752	88,748	94,659	61,657	83,931	109,905	94,979	85,378
257	With 5 and 6 rooms	47,481	68,516	49,802	60,194	43,481	44,175	41,104	60,469
258	With 7 rooms or more	10,188	9,645	8,955	19,021	6,432	10,935	5,954	11,507
259	Median number of rooms	3.9	4.3	4.0	4.7	4.0	3.8	4.0	4.2
260	With 1 unit in structure	27,498	27,326	23,245	38,298	4,047	15,816	4,321	12,965
261	With 2-4 units in structure	43,948	75,761	49,983	67,542	46,205	61,140	53,666	75,570
262	With 5-49 units in structure	35,279	52,773	49,358	18,569	72,633	41,282	83,382	59,628
263	With 50 or more units in structure	66,987	22,708	38,971	22,039	22,934	61,326	17,356	21,511
264	Mobile home or trailer	15	28	48	49	16	47	11	6
	In structure built—								
265	1960 to March 1970	39,537	11,882	20,851	41,798	12,751	30,791	4,854	5,939
266	1950 to 1959	50,605	16,978	19,671	32,341	9,930	18,358	8,617	8,603
267	1940 to 1949	30,156	18,643	24,469	14,699	21,073	18,934	15,386	14,748
268	1939 and earlier	53,429	131,092	96,614	57,659	102,080	111,528	129,879	140,389
269	With 1-1½ bathrooms	154,770	161,561	148,458	123,675	129,593	163,415	133,619	151,242
270	With 2 or more bathrooms	16,851	11,157	10,343	19,804	7,687	13,153	6,892	12,191
271	With other bathroom arrangement or none	1,984	5,902	2,816	3,030	8,612	3,033	18,201	6,163
	Occupied units—								
272	With all plumbing facilities	169,565	172,705	157,722	140,807	136,952	174,011	145,579	162,282
273	1 or more persons per room	12,840	11,028	16,269	11,933	27,459	10,984	24,121	13,708
274	Lacking some or all plumbing facilities	1,408	2,622	1,421	1,596	3,405	1,917	6,017	2,965
275	Percent of occupied units	0.8	1.5	0.9	1.1	2.4	1.1	4.0	1.8
	Persons per unit:								
276	1 person	31,862	40,162	30,522	18,449	28,093	37,884	35,378	37,197
277	2-3 persons	93,067	90,306	78,232	65,198	57,133	93,420	64,032	80,036
278	4-5 persons	39,307	36,760	38,759	45,128	35,869	36,780	36,205	36,332
279	6 persons or more	6,736	8,099	11,630	13,626	19,262	7,842	15,980	11,682
280	Median	2.4	2.3	2.5	3.1	2.9	2.3	2.6	2.4
	Persons per room:								
281	1.00 or less	157,965	164,114	142,701	130,203	112,064	164,802	126,774	151,219
282	More than 1.00	13,009	11,215	16,442	12,199	28,292	11,126	24,822	14,028
	Automobiles available:								
283	1 per household	86,800	82,498	70,132	69,745	29,122	78,728	38,234	64,566
284	2 or more per household	21,445	13,222	13,213	23,887	1,868	10,824	2,858	8,044
	Value:								
285	Specified owner-occupied units	24,003	24,029	19,824	33,316	1,725	12,328	1,974	10,236
286	Less than $5,000	12	24	124	105	29	15	39	46
287	$5,000-$9,999	204	330	676	696	175	314	283	333
288	$10,000-$14,999	340	1,008	1,634	1,626	256	591	486	670
289	$15,000-$19,999	1,416	3,218	2,861	4,500	445	1,710	381	1,166
290	$20,000-$24,999	3,777	7,136	4,724	8,819	341	2,945	235	2,082
291	$25,000-$34,999	10,029	9,437	6,910	11,183	367	4,109	224	3,373
292	$35,000-$49,999	6,461	2,362	2,177	4,453	95	1,766	117	1,832
293	$50,000 or more	1,764	514	718	1,934	17	878	209	734
294	Median value	$31,234	$25,316	$24,887	$25,816	$19,517	$26,434	$17,349	$27,434
	Gross monthly rent:								
295	Specified renter-occupied units	113,569	113,099	112,037	72,010	120,466	126,056	130,424	120,919
296	Less than $40	100	841	539	795	701	300	1,400	783
297	$40-$59	901	3,593	3,511	1,898	5,993	2,732	11,944	4,986
298	$60-$79	6,037	19,747	18,357	6,416	23,778	14,731	34,876	22,965
299	$80-$99	11,150	28,447	29,942	12,194	35,161	26,891	36,058	32,338
300	$100-$149	33,141	41,562	41,202	28,486	44,775	48,446	34,910	43,139
301	$150-$199	39,382	14,954	14,788	16,107	8,395	23,989	7,496	12,790
302	$200 or more	22,858	3,955	3,698	6,114	1,663	8,967	3,740	3,918
303	Median rent	$157	$105	$105	$126	$97	$119	$90	$100

- Represents zero.

Item No.	Item	16th	17th	18th	19th	20th	21st	22d	23d
	ELECTIONS*								
1	Vote cast for Representative, 1970	123,687	129,963	158,412	91,200	128,438	43,646	129,500	168,099
2	Democratic Party	[1]83,248	[1]68,992	[1]76,790	[1]61,827	[1]78,012	[1]34,300	[2]85,419	[2]71,542
3	Republican Party	[3]18,508	[2]33,882	[1]51,305	[1]5,476	[1]23,932	[2]2,403	[3]18,236	60,273
4	Percent for party with most votes	67.3	53.1	48.5	67.8	60.7	78.6	66.0	42.6
5	Vote cast for Representative, 1968	145,835	133,265	170,851	84,186	134,219	52,901	134,900	189,879
6	Democratic Party	[1]91,937	[1]65,634	[1]72,638	[1]61,386	[1]81,434	[1]41,936	[2]85,616	[2]98,503
7	Republican Party	[2]27,098	[2]45,649	72,904	14,929	[3]28,714	6,049	[3]22,046	[2]64,399
8	Percent for party with most votes	63.0	49.3	42.5	72.9	60.7	79.3	63.5	51.9
9	Vote cast for Representative, 1966	144,262	118,902	156,592	90,863	122,222	47,450	164,573	166,840
10	Democratic Party	[1]89,083	[1]64,911	[1]59,527	[1]61,610	[1]70,660	[1]34,848	[1]103,486	[1]76,134
11	Republican Party	[3]30,548	[3]30,457	[3]69,834	[3]17,556	[3]27,386	8,601	[3]34,050	[3]75,531
12	Percent for party with most votes	61.8	54.6	44.6	67.8	57.8	73.4	62.9	45.6
13	Vote cast for President, 1968		148,017	199,225	125,050				
14	Democratic Party		[1]61,111	[1]100,708	[1]93,487				
15	Republican Party	(NA)	67,427	69,963	16,073	(NA)	(NA)	(NA)	(NA)
16	Courage Party		10,898	4,879	1,678				
17	Percent for party with most votes		45.6	50.5	74.8				
	CENSUS OF POPULATION, 1970								
18	Total population, 1970	466,756	467,656	467,533	466,876	468,667	462,030	466,931	467,778
19	Percent of State total	2.6	2.6	2.6	2.6	2.6	2.5	2.6	2.6
20	Total population, 1960	486,214	406,134	469,425	578,579	490,258	476,885	455,205	427,035
21	Percent change, 1960 to 1970	-4.0	15.1	-0.4	-19.3	-4.4	-3.1	2.6	9.5
	Average population per district, 1970	(X)	(X)	(X)	(X)	(X)	(X)	(X)	(X)
22	Population above (+) or below (—) average	-969	-69	-192	-849	+942	-5,695	-794	+53
23	Percent above (+) or below (—) average	-0.2071	-0.0147	-0.0410	-0.1815	+0.2014	-1.2175	-0.1697	+0.0113
24	Land area sq. mi.	13	62	6	7	7	6	9	87
25	Population per square mile, 1970	35,904.3	7,542.8	77,922.2	66,696.6	66,952.4	77,005.0	51,881.2	5,376.8
	SEX AND RESIDENCE								
26	Male	217,313	233,094	209,970	214,597	220,744	215,076	214,813	220,749
27	Female	249,444	234,563	257,563	252,272	247,923	246,953	252,116	247,029
28	Urban	466,756	467,656	467,533	466,876	468,667	462,030	466,931	465,524
29	Percent of total population	100.0	100.0	100.0	100.0	100.0	100.0	100.0	99.5
30	Rural nonfarm	-	-	-	-	-	-	-	2,209
31	Rural farm	-	-	-	-	-	-	-	45
32	Metropolitan (SMSA)	466,756	467,656	467,533	466,876	468,667	462,030	466,931	467,778
33	Percent of total population	100.0	100.0	100.0	100.0	100.0	100.0	100.0	100.0
34	Urban	466,756	467,656	467,533	466,876	468,667	462,030	466,931	467,778
35	Central cities	466,756	467,656	467,533	466,876	468,667	462,030	466,931	159,779
36	Outside central cities	-	-	-	-	-	-	-	307,999
37	Rural	-	-	-	-	-	-	-	-
38	Nonmetropolitan	-	-	-	-	-	-	-	-
	RACE AND NATIVITY								
39	White	358,591	404,961	436,922	185,201	383,233	262,303	379,201	405,696
40	Negro	103,131	30,355	19,986	274,143	71,671	192,893	82,384	58,483
41	Percent of total population	22.1	6.5	4.3	58.7	15.3	41.7	17.6	12.5
42C	Chinese	2,877	29,131	4,791	1,979	5,015	590	1,732	1,319
50A	Persons of Spanish heritage	19,849	33,212	32,562	80,842	43,756	202,160	65,638	9,768
50B	Percent of total population	4.3	7.1	7.0	17.3	9.3	43.8	14.1	2.1
60	Total foreign stock	226,625	186,763	206,416	82,183	242,632	65,013	216,126	194,869
61	Percent of total population	48.6	39.9	44.2	17.6	51.8	14.1	46.3	41.7
62	Foreign born	92,715	70,962	91,227	42,213	137,358	35,772	99,732	64,086
63	Native of foreign or mixed parentage	133,910	115,801	115,189	39,970	105,274	29,241	116,394	130,783
	Country of origin of foreign stock:								
70A	Austria	13,116	4,694	12,974	3,095	11,141	1,845	13,555	8,205
70B	Canada	3,071	4,151	6,621	1,459	3,711	485	2,407	4,963
70C	Czechoslovakia	2,174	1,347	4,752	1,084	3,222	430	2,404	3,736
70F	France	880	1,318	6,081	1,186	3,232	282	1,061	1,667
70G	Germany	7,660	8,659	18,668	5,134	23,736	1,893	10,334	13,767
70H	Greece	1,725	2,010	2,776	707	7,622	391	2,799	1,962
70I	Hungary	3,647	2,107	7,602	1,593	5,548	940	6,548	4,019
70J	Ireland	12,508	10,434	13,762	3,197	19,138	1,851	28,845	17,709
70K	Italy	25,753	55,889	16,611	7,072	9,691	4,985	23,228	61,812
70O	Poland	30,992	11,253	17,150	3,456	16,272	2,954	26,324	12,007
70Q	Romania	5,077	1,034	3,459	832	3,346	562	5,172	1,739
70R	Sweden	888	1,609	2,201	320	798	123	635	1,632
70T	United Kingdom	7,260	8,047	13,660	2,778	9,069	1,081	8,318	11,265
70U	U.S.S.R	51,131	9,846	32,812	6,519	25,828	4,900	39,714	14,947
	Mother tongue (other than English):								
80A	French	7,164	3,558	14,804	4,790	8,804	1,686	2,647	4,082
80B	German	8,915	10,495	26,336	8,024	31,888	2,993	13,392	16,971
80C	Hungarian	1,748	1,458	5,191	964	3,627	548	3,980	2,823
80D	Italian	24,173	55,169	16,612	6,976	9,233	4,588	21,555	59,448
80E	Polish	5,465	6,160	7,542	1,269	4,844	914	5,656	6,698
80F	Russian	3,738	1,599	4,855	1,320	4,641	750	4,946	2,670
80G	Spanish	31,510	45,934	47,671	98,370	107,073	230,669	84,091	17,456
80I	Yiddish	77,019	13,957	26,631	6,010	28,276	6,092	57,929	16,010

–Represents zero. NA Not available. X Not applicable.

*Data for congressional districts reflect party vote for Representatives; not necessarily comparable as vote cast for individual candidate. See text.

[1] Excludes vote cast for the candidate by the Liberal Party, included in the district total.

[2] Excludes vote cast for the candidate by the Conservative Party and the Liberal Party, included in the district total.

[3] Excludes vote cast for the candidate by the Conservative Party, included in the district total.

Item No.	Item	16th	17th	18th	19th	20th	21st	22d	23d
	CENSUS OF POPULATION, 1970—Con.								
	AGE								
100	Under 5 years	34,736	37,445	20,521	35,310	27,328	57,389	37,101	32,793
101	5-13 years	62,175	75,905	30,886	71,651	47,254	102,208	59,240	71,763
102	14-15 years	14,374	16,040	6,931	15,982	10,404	20,027	12,819	16,824
103	16-17 years	14,665	15,216	7,042	14,369	11,008	17,140	12,585	16,667
104	18-20 years	21,439	24,194	15,685	20,017	19,881	22,444	20,837	21,767
105	21-24 years	31,194	31,074	38,858	27,300	32,389	28,922	32,384	25,698
106	25-34 years	58,341	66,272	90,976	67,796	72,906	68,899	62,311	53,809
107	35-44 years	49,466	57,693	61,678	59,789	60,725	52,696	47,053	57,423
108	45-54 years	58,112	54,549	59,396	53,542	55,373	37,734	51,064	63,110
109	55-61 years	44,220	32,218	43,398	34,555	40,168	19,636	40,243	39,908
110	62-64 years	16,504	11,561	18,563	13,243	17,208	7,247	17,941	14,523
111	65 years and over	61,531	45,490	73,629	53,315	74,023	27,667	73,351	53,493
112	18 years and over	340,807	323,051	402,153	329,557	372,673	265,265	345,184	329,731
113	White	273,047	282,304	379,173	134,186	310,574	152,174	289,905	289,489
114	Negro	64,225	18,301	14,530	190,028	51,601	109,141	51,697	37,941
115	18 years and over, Spanish heritage	10,166	18,844	19,379	45,564	29,424	108,071	38,481	6,023
116	Median age, total population ..... years	34.4	30.1	38.7	32.2	37.2	22.7	34.4	34.0
117	Median age, voting age population ..... years	46.7	41.9	44.0	43.3	45.1	37.4	47.0	46.0
	HOUSEHOLDS AND FAMILIES								
118	Number of households	164,472	154,860	249,328	182,099	203,843	140,491	176,874	151,377
119	Number of families	128,209	112,866	103,949	108,770	118,425	113,172	131,261	124,781
120	Number of unrelated individuals	42,836	58,655	180,575	95,328	110,325	35,913	52,557	37,888
121	Population in group quarters	6,178	21,233	11,842	12,000	10,540	4,158	5,038	11,651
122	Inmates of institutions	4,988	10,864	2,801	7,345	2,793	1,871	3,501	4,571
	MARITAL STATUS								
123	Male, 18 years old and over	153,296	158,449	176,623	144,731	171,704	114,647	153,148	150,717
124	Married (excludes separated)	106,955	100,592	88,826	74,617	97,762	75,062	104,841	110,686
125	Widowed	6,572	6,967	7,999	9,446	9,106	4,358	7,681	6,065
126	Divorced	2,238	3,383	9,831	5,262	5,846	2,283	2,672	2,233
127	Single	34,362	43,977	63,184	43,647	53,347	26,541	34,453	29,359
128	Female, 18 years old and over	187,510	164,601	225,529	184,829	200,967	150,618	192,040	179,015
129	Married (excludes separated)	108,230	97,777	87,691	75,521	97,503	75,452	105,460	110,427
130	Widowed	30,142	22,593	32,435	32,988	34,909	18,501	33,240	25,856
131	Divorced	5,650	5,064	16,248	9,713	11,143	6,985	6,632	4,631
132	Single	34,752	33,386	82,117	43,719	47,504	25,649	35,342	32,992
	EDUCATION								
133	Public school enrollment (ages 3-34)	65,700	73,184	23,632	86,539	45,512	123,725	61,911	75,698
134	Percent Negro	35.6	9.9	13.5	65.7	28.0	45.1	28.7	18.3
135	Nursery and kindergarten	5,416	7,528	2,127	7,365	3,816	9,590	4,941	6,357
136	Elementary (grades 1-8)	39,400	44,420	15,072	55,971	27,829	85,545	38,462	44,969
137	Secondary (grades 9-12)	20,884	21,236	6,433	23,203	13,867	28,590	18,508	24,372
138	Private school enrollment	23,944	32,178	23,358	14,479	23,757	8,808	19,231	31,519
139	Elementary (grades 1-8)	15,743	21,941	12,738	9,018	14,291	6,055	12,829	19,540
140	Secondary (grades 9-12)	6,361	7,904	6,528	3,443	6,326	2,135	5,040	8,490
141	College enrollment	20,941	18,183	24,790	10,613	25,839	5,058	16,364	19,016
142	Persons 25 years old and over	288,172	267,783	347,641	282,241	320,405	213,902	291,964	282,268
143	Completed 5 years of school or less	23,693	29,411	19,567	40,690	26,888	41,620	30,542	19,021
144	Completed 8 years of school	39,282	33,452	25,965	32,521	40,040	28,230	44,836	31,577
145	Completed 4 years of high school or more	146,116	129,576	250,029	112,852	174,376	56,347	129,151	166,096
146	Completed 4 years of college or more	27,314	30,533	116,717	28,899	60,416	4,077	20,720	45,893
147	Median years of school completed	12.0	11.8	13.0	10.6	12.2	9.2	11.1	12.3
	INCOME IN 1969								
	Families with income of—								
148	Less than $3,000	11,242	9,351	7,990	19,492	10,763	25,794	14,662	7,165
149	$3,000-$4,999	11,215	9,590	7,218	18,172	12,143	23,703	15,229	6,228
150	$5,000-$6,999	13,784	11,933	8,537	19,437	15,480	22,063	18,139	9,197
151	$7,000-$9,999	23,620	20,721	11,931	20,746	22,604	21,366	27,692	20,105
152	$10,000-$14,999	34,714	31,988	16,741	16,682	26,075	14,344	32,212	34,107
153	$15,000-$24,999	25,900	23,636	21,802	9,483	20,488	5,114	19,183	33,243
154	$25,000 or more	7,734	5,647	29,730	4,758	10,871	788	4,145	14,736
155	Percent families with $15,000 or more	26.2	25.9	49.6	13.1	26.5	5.2	17.8	38.5
156	Median family income	$10,504	$10,632	$14,853	$6,712	$9,743	$5,613	$8,850	$12,693
157	White	$11,000	$11,128	$15,760	$7,707	$10,269	$5,480	$9,214	$13,082
158	Negro	$8,567	$7,649	$6,558	$6,296	$7,586	$5,807	$7,416	$10,010
159	Unrelated individuals, median income[1]	$3,586	$3,662	$6,888	$3,708	$4,419	$2,675	$3,256	$3,670
160	Per capita income, all persons	$3,661	$3,447	$8,828	$3,088	$4,431	$1,821	$3,259	$4,452
	Families below—								
161	Low income level	11,337	9,742	8,037	22,833	10,405	33,267	14,490	6,616
162	Percent of all families	8.8	8.6	7.7	21.0	8.8	29.4	11.0	5.3
163	Percent with female heads	45.3	34.2	41.7	57.7	40.2	59.4	48.3	35.4
	Persons[2] below—								
164	Low income level	54,105	50,722	53,432	115,080	58,263	152,639	66,905	30,861
165	Percent related children under 18 years	37.8	31.8	21.2	41.4	25.9	55.8	37.2	28.3
166	Percent 65 years and over	21.3	21.7	22.5	13.5	24.1	5.7	23.3	28.5
167	Number of unrelated individuals	13,312	16,060	27,515	27,964	23,792	13,291	16,852	9,499

[1] 14 years old and over.
[2] Excludes inmates of institutions, members of the Armed Forces living in barracks, college students in dormitories, and unrelated individuals under 14 years.

Item No.	Item	16th	17th	18th	19th	20th	21st	22d	23d
	CENSUS OF POPULATION, 1970—Con.								
	VETERAN STATUS								
168	Civilian males, 18 years old and over	152,827	154,329	176,210	144,474	171,410	114,353	152,749	150,332
169	Veterans	57,935	67,311	75,801	52,742	57,429	32,124	54,600	71,575
170	Percent of total	37.9	43.6	43.0	36.5	33.5	28.1	35.7	47.6
171	Vietnam	9,034	9,941	9,682	6,731	7,252	6,039	9,014	8,344
172	Korea	8,913	13,710	12,864	12,347	10,718	8,095	9,113	12,654
173	World War II	28,858	29,968	34,959	24,832	26,650	12,803	24,376	36,881
174	World War I and other service	11,130	13,692	18,296	8,832	12,809	5,187	12,097	13,696
	EMPLOYMENT STATUS								
175	Total labor force, 16 years old and over	202,772	193,660	268,751	187,510	229,626	132,290	195,185	205,075
176	Armed Forces	490	4,152	437	265	319	331	432	406
177	Civilian	202,282	189,508	268,314	187,245	229,307	131,959	194,753	204,669
178	Employed	194,663	182,856	257,793	176,719	218,411	124,151	186,980	198,884
179	Unemployed	7,619	6,652	10,521	10,526	10,896	7,808	7,773	5,785
180	Percent of civilian labor force	3.8	3.5	3.9	5.6	4.8	5.9	4.0	2.8
181	Male civilian, 16 years old and over	119,240	118,681	140,809	104,065	131,115	82,845	115,059	123,289
182	Employed	115,121	114,699	135,262	98,099	125,160	78,070	110,557	120,060
183	Unemployed	4,119	3,982	5,547	5,966	5,955	4,775	4,502	3,229
184	Female civilian, 16 years old and over	83,042	70,827	127,505	83,180	98,192	49,114	79,694	81,380
185	Employed	79,542	68,157	122,531	78,620	93,251	46,081	76,423	78,824
186	Unemployed	3,500	2,670	4,974	4,560	4,941	3,033	3,271	2,556
	CLASS OF WORKER								
187	Private wage and salary workers	143,056	136,458	205,836	137,000	175,669	99,981	145,805	152,816
188	Government workers	39,279	36,862	26,544	31,373	28,171	20,973	32,289	33,108
189	Federal	7,209	7,140	6,787	7,988	5,681	5,890	8,382	6,032
190	State	4,691	4,661	3,365	3,453	3,427	2,658	3,302	3,451
191	Local	27,379	25,061	16,392	19,932	19,063	12,425	20,605	23,625
192	Self-employed workers	11,820	9,170	24,724	8,125	14,007	3,079	8,463	12,547
	INDUSTRY								
	Employed in—								
193	Manufacturing	33,761	32,030	41,958	29,999	42,815	33,048	35,089	39,825
194	Transportation, communications, and other public utilities	18,316	20,121	17,599	15,950	15,485	12,047	18,077	16,909
195	Construction	6,332	7,350	4,121	4,085	4,143	3,427	6,927	11,004
196	Agriculture, forestry, and fisheries	395	307	385	300	321	275	328	1,134
197	Mining	141	215	654	41	133	89	121	300
198	Wholesale and retail trade	39,332	33,005	41,179	30,405	43,246	23,694	40,252	39,273
199	Finance, insurance, and real estate	24,976	23,260	30,880	13,768	18,492	9,513	18,801	15,753
200	Business and repair services	9,102	7,956	23,373	10,249	12,631	6,392	9,449	9,817
201	Personal services	7,209	5,537	13,124	18,069	11,560	8,292	7,690	7,520
202	Professional and related services	41,289	36,629	68,235	40,578	55,008	20,032	36,691	43,322
203	Educational services	15,099	13,386	18,483	10,891	21,091	4,375	11,670	16,378
204	Public administration	12,209	14,138	8,549	9,264	8,172	6,338	11,786	11,753
	OCCUPATION								
	Male employed:								
205	White collar	62,832	53,746	103,737	42,392	72,447	23,110	52,105	64,507
206	Percent of total	54.6	46.9	76.7	43.2	57.9	29.6	47.1	53.7
207	Professional and technical workers	17,802	18,543	44,046	14,670	29,681	3,626	14,292	22,672
208	Managers and administrators	12,942	11,679	29,270	6,846	14,810	3,910	9,993	17,666
209	Salesworkers	12,320	7,805	16,897	5,697	10,829	3,869	9,733	11,135
210	Clerical workers	19,768	15,719	13,524	15,179	17,127	11,705	18,087	13,034
211	Blue collar	40,079	41,296	19,183	34,878	33,930	38,952	43,368	42,890
212	Craftsmen and foremen	18,584	18,341	8,759	10,818	12,924	11,666	18,505	22,002
213	Operatives	16,819	16,069	7,901	17,768	16,505	21,980	19,306	14,976
214	Nonfarm laborers	4,676	6,886	2,523	6,292	4,501	5,306	5,557	5,912
215	Service workers	12,096	19,545	12,272	20,725	18,685	15,904	14,976	12,347
216	Farmworkers	113	111	68	103	100	105	108	316
	Female employed:								
217	White collar	61,897	49,596	100,720	44,092	66,266	22,876	55,669	58,700
218	Percent of total	77.8	72.8	82.2	56.1	71.1	49.6	72.8	74.5
219	Professional and technical workers	12,996	12,349	40,113	13,904	22,202	3,951	10,258	15,288
220	Managers and administrators	2,616	2,510	12,098	2,621	4,240	867	2,231	2,775
221	Salesworkers	4,839	3,775	7,123	2,984	4,988	1,831	4,922	5,246
222	Clerical workers	41,446	30,962	41,386	24,583	34,836	16,227	38,258	35,391
223	Blue collar	8,091	10,266	6,334	12,247	14,212	12,782	10,037	8,832
224	Operatives	6,997	9,017	4,682	10,402	12,400	11,264	8,420	7,366
225	Service workers	9,505	8,268	15,474	22,275	12,752	10,399	10,699	11,131
226	Private household	1,735	803	4,953	7,587	2,823	2,240	1,623	2,184
227	Farmworkers	49	28	4	5	20	23	18	161
	MEANS OF TRANSPORTATION TO WORK								
228	Workers using private automobile	55,754	63,551	24,209	17,666	30,719	16,827	39,583	105,134
229	Workers using public transport	118,401	79,703	153,703	129,628	146,041	90,016	123,470	69,760
	MIGRATION								
230	Persons 5 years old and over, 1970[1]	431,933	429,526	447,396	431,479	441,578	404,523	429,981	434,560
	Residence in 1965:								
231	Same house as in 1970 (nonmovers)	251,079	247,615	222,757	256,117	253,002	221,821	237,305	264,049
232	Different house, same State	128,473	123,342	127,219	106,673	106,825	123,007	141,218	125,188
233	Different State or abroad	27,637	32,067	65,234	28,537	54,495	29,548	23,726	23,392

[1] Includes persons who moved, residence in 1965 not reported.

Item No.	Item	16th	17th	18th	19th	20th	21st	22d	23d
	CENSUS OF HOUSING, 1970								
234	All housing units (incl. seasonal and migratory)	167,554	159,627	260,881	189,473	208,416	144,070	179,242	154,143
235	All year-round units	167,527	158,934	260,839	189,373	208,366	144,015	179,209	154,106
236	Urban	167,527	158,934	260,839	189,373	208,366	144,015	179,209	153,461
237	Rural nonfarm	-	-	-	-	-	-	-	635
238	Rural farm	-	-	-	-	-	-	-	10
239	Metropolitan (SMSA)	167,527	158,934	260,839	189,373	208,366	144,015	179,209	154,107
240	Urban	167,527	158,934	260,839	189,373	208,366	144,015	179,209	154,107
241	Central cities	167,527	158,934	260,839	189,373	208,366	144,015	179,209	52,905
242	Outside central cities	-	-	-	-	-	-	-	101,202
243	Rural	-	-	-	-	-	-	-	-
244	Nonmetropolitan	-	-	-	-	-	-	-	-
245	Occupied units	164,037	153,654	249,079	180,843	203,196	138,373	176,149	151,407
246	White	130,723	135,551	236,928	74,342	169,749	77,467	146,399	133,011
247	Negro	31,906	7,858	7,741	103,795	28,346	58,932	28,098	17,431
248	Owner-occupied units	50,669	59,303	21,698	9,138	10,570	6,483	17,035	67,677
249	Percent of all occupied	30.9	38.6	8.7	5.1	5.2	4.7	9.7	44.7
250	White	44,280	57,329	21,267	4,099	9,056	3,437	14,946	60,565
251	Negro	6,040	1,351	270	4,802	1,291	2,966	1,888	6,757
252	Renter-occupied units	113,368	94,351	227,381	171,705	192,626	131,890	159,114	83,730
253	White	86,443	78,222	215,661	70,243	160,693	74,030	131,453	72,446
254	Negro	25,866	6,507	7,471	98,993	27,055	55,966	26,210	10,674
	Year-round units—								
255	With 1 and 2 rooms	11,226	19,915	90,001	42,639	51,545	8,287	14,993	7,213
256	With 3 and 4 rooms	93,407	73,433	135,070	100,767	114,469	94,446	131,202	67,076
257	With 5 and 6 rooms	46,967	48,746	36,466	40,640	37,286	38,361	29,084	51,550
258	With 7 rooms or more	15,927	16,840	9,301	5,326	5,064	2,922	3,931	28,268
259	Median number of rooms	4.0	4.1	3.0	3.6	3.4	3.9	3.5	4.6
260	With 1 unit in structure	29,753	45,727	2,512	2,576	2,461	2,322	5,590	50,705
261	With 2-4 units in structure	50,307	33,402	4,463	2,943	1,934	8,991	12,290	40,762
262	With 5-49 units in structure	45,928	47,559	112,863	118,461	98,944	94,483	82,622	32,668
263	With 50 or more units in structure	41,488	32,228	140,939	65,310	104,963	38,210	78,668	29,933
264	Mobile home or trailer	50	19	62	82	64	9	40	38
	In structure built—								
265	1960 to March 1970	13,488	38,354	54,056	22,546	21,043	13,971	16,490	28,775
266	1950 to 1959	21,407	20,058	30,474	19,933	15,369	11,761	14,898	36,206
267	1940 to 1949	26,034	12,307	30,856	16,644	17,128	17,258	23,381	15,169
268	1939 and earlier	106,597	88,216	145,454	130,249	154,827	101,025	124,440	73,956
269	With 1-1½ bathrooms	151,437	130,345	195,501	159,779	173,114	136,903	169,879	118,895
270	With 2 or more bathrooms	13,455	12,861	38,614	8,505	17,016	2,717	6,718	31,992
271	With other bathroom arrangement or none	2,663	15,615	26,773	21,100	18,310	4,332	2,628	3,144
	Occupied units—								
272	With all plumbing facilities	162,722	148,786	239,053	169,119	191,115	136,367	174,594	149,437
273	1 or more persons per room	12,909	14,970	12,222	21,253	16,089	28,720	18,882	9,822
274	Lacking some or all plumbing facilities	1,315	4,868	10,026	11,724	12,081	2,006	1,555	1,970
275	Percent of occupied units	0.8	3.2	4.0	6.5	5.9	1.4	0.9	1.3
	Persons per unit:								
276	1 person	33,775	37,460	126,955	63,578	75,484	24,584	42,513	24,956
277	2-3 persons	83,736	65,750	99,430	75,281	92,094	57,709	90,956	74,246
278	4-5 persons	35,846	37,244	18,876	29,629	28,934	38,100	34,146	40,586
279	6 persons or more	10,681	13,199	3,819	12,354	6,683	17,980	8,535	11,619
280	Median	2.4	2.5	1.5	2.1	1.9	3.0	2.3	2.7
	Persons per room:								
281	1.00 or less	150,995	138,084	236,404	158,070	185,991	109,222	157,108	141,421
282	More than 1.00	13,042	15,570	12,676	22,773	17,205	29,151	19,041	9,986
	Automobiles available.								
283	1 per household	69,947	60,319	55,678	28,427	49,612	22,632	56,006	76,312
284	2 or more per household	12,800	21,282	6,023	1,718	4,374	1,259	6,411	39,112
	Value:								
285	Specified owner-occupied units	25,883	39,289	673	370	715	754	4,101	45,244
286	Less than $5,000	46	101	4	6	-	15	7	28
287	$5,000-$9,999	406	1,057	-	27	-	82	88	475
288	$10,000-$14,999	878	2,591	4	52	28	201	253	807
289	$15,000-$19,999	3,412	5,392	-	84	64	206	718	2,342
290	$20,000-$24,999	7,848	8,026	9	40	66	120	936	5,099
291	$25,000-$34,999	9,328	14,378	25	49	67	106	1,456	12,066
292	$35,000-$49,999	2,908	6,015	11	43	88	17	557	14,394
293	$50,000 or more	1,057	1,729	620	69	402	7	86	10,033
294	Median value	$25,376	$26,723	$72,823	$22,000	$55,473	$16,918	$25,330	$36,881
	Gross monthly rent:								
295	Specified renter-occupied units	111,641	91,911	224,566	169,990	190,316	130,088	156,535	81,580
296	Less than $40	147	2,280	2,217	2,663	1,600	678	435	522
297	$40-$59	1,513	10,714	13,876	16,010	7,709	6,998	2,828	1,834
298	$60-$79	11,662	16,821	23,766	40,632	24,342	28,536	22,366	7,179
299	$80-$99	25,636	16,338	21,637	39,581	36,207	43,518	45,238	13,764
300	$100-$149	47,232	24,948	39,864	42,401	63,022	43,844	66,516	36,537
301	$150-$199	19,495	13,339	33,769	15,605	29,347	5,061	14,781	18,647
302	$200 or more	5,956	7,471	89,437	13,098	28,089	1,453	4,471	13,097
303	Median rent	$118	$100	$166	$93	$120	$93	$106	$133

- Represents zero.

Item No.	Item	24th	25th	26th	27th	28th	29th	30th	31st
	ELECTIONS *								
1	Vote cast for Representative, 1970	170,852	156,669	143,331	152,906	202,164	178,938	140,475	156,789
2	Democratic Party	[1]35,724	[2]52,586	[2]63,034	[2]47,567	[2]135,541	[2]64,005	[2]39,123	54,924
3	Republican Party	[3]92,629	[4]82,969	[1]57,714	[1]100,462	[4]62,582	[4]102,909	[4]93,371	[2]98,816
4	Percent for party with most votes	54.2	53.0	44.0	65.7	67.0	57.5	66.5	63.0
5	Vote cast for Representative, 1968	196,376	180,267	162,641	175,915	218,482	193,635	162,999	181,203
6	Democratic Party	[2]56,667	[2]80,025	[2]66,985	[2]62,268	[1]93,738	[4]69,503	[2]64,637	[4]63,225
7	Republican Party	[2]111,489	[2]83,046	79,561	106,831	[5]113,663	[6]114,989	[1]92,921	[7]105,798
8	Percent for party with most votes	56.8	46.1	48.9	60.7	52.0	59.4	57.0	58.4
9	Vote cast for Representative, 1966	169,944	154,000	136,385	150,886	200,853	171,894	118,320	159,866
10	Democratic Party	[2]52,817	[2]70,885	[2]58,778	[2]54,520	[2]94,486	[2]63,724	[2]35,134	[2]51,057
11	Republican Party	108,557	71,698	59,583	89,325	[2]95,890	[2]102,772	81,276	[2]103,003
12	Percent for party with most votes	63.9	46.6	43.7	59.2	47.7	59.8	68.7	64.4
13	Vote cast for President, 1968	208,369	185,313	169,739	186,171	220,865	199,828	168,245	186,955
14	Democratic Party	[2]84,397	[2]64,251	[2]62,895	[2]70,833	[2]118,419	[2]74,202	[2]66,295	[2]73,817
15	Republican Party	100,797	102,353	89,655	100,771	89,880	112,265	93,004	100,614
16	Courage Party	10,378	13,478	12,118	10,554	8,564	10,343	6,593	10,016
17	Percent for party with most votes	48.4	55.2	52.8	54.1	53.6	56.2	55.3	53.8
	CENSUS OF POPULATION, 1970								
18	Total population, 1970	468,148	467,859	467,424	467,980	467,219	467,767	487,920	467,717
19	Percent of State total	2.6	2.6	2.6	2.6	2.6	2.6	2.6	2.6
20	Total population, 1960	445,295	360,266	333,013	420,622	450,390	408,554	434,128	451,375
21	Percent change, 1960 to 1970	5.1	29.9	40.4	11.3	3.7	14.5	3.0	3.6
	Average population per district, 1970	(x)	(x)	(x)	(x)	(x)	(x)	(x)	(x)
22	Population above (+) or below (—) average	+423	+134	-301	+255	-506	+42	+195	-8
23	Percent above (+) or below (—) average	+0.0904	+0.0286	-0.0643	+0.0545	-0.1081	+0.0089	+0.0416	-0.0017
24	Land area ... sq. mi.	158	1,472	1,123	4,680	612	4,684	10,625	6,429
25	Population per square mile, 1970	2,963.0	317.8	416.2	100.0	763.4	99.9	44.0	72.8
	SEX AND RESIDENCE								
26	Male	218,684	229,281	230,096	230,898	222,022	226,611	230,138	227,773
27	Female	249,461	238,580	237,328	237,081	245,198	241,156	237,783	239,950
28	Urban	450,380	241,809	334,505	240,039	411,435	213,020	183,057	261,972
29	Percent of total population	96.2	51.7	71.6	51.3	88.1	45.5	39.1	56.0
30	Rural nonfarm	17,626	221,921	128,684	215,557	53,489	342,198	252,462	184,041
31	Rural farm	142	4,129	4,235	12,384	2,295	12,548	32,401	21,704
32	Metropolitan (SMSA)	468,148	119,867	229,903	268,276	435,912	280,998	93,032	345,675
33	Percent of total population	100.0	25.6	49.2	57.3	93.3	60.1	19.9	73.9
34	Urban	455,382	89,214	225,093	178,110	395,829	165,483	40,504	232,654
35	Central cities	-	-	-	64,111	193,667	62,943	-	141,811
36	Outside central cities	455,382	89,214	225,093	113,999	202,162	102,540	40,504	90,843
37	Rural	12,766	30,653	4,810	90,166	40,083	115,515	52,528	113,021
38	Nonmetropolitan	-	347,992	237,521	199,704	31,308	186,769	374,888	122,043
	RACE AND NATIVITY								
39	White	405,775	443,100	437,319	456,329	446,949	458,287	462,256	458,024
40	Negro	59,414	22,519	28,044	9,585	18,598	8,387	3,230	8,599
41	Percent of total population	12.7	4.8	6.0	2.0	4.0	1.8	0.7	1.8
42C	Chinese	1,108	1,086	412	851	486	237	146	128
50A	Persons of Spanish heritage	2,256	2,951	7,358	1,952	765	704	885	785
50B	Percent of total population	0.5	0.6	1.6	0.4	0.2	0.2	0.2	0.2
60	Total foreign stock	184,725	119,225	132,413	88,106	125,235	84,662	70,398	103,034
61	Percent of total population	39.5	25.5	28.3	18.8	26.8	18.1	15.0	22.0
62	Foreign born	61,201	32,732	35,129	24,420	30,128	18,314	16,316	21,920
63	Native of foreign or mixed parentage	123,524	86,493	97,284	63,686	95,107	66,348	54,082	81,114
	Country of origin of foreign stock:								
70A	Austria	6,838	4,096	5,979	5,515	3,469	2,810	856	3,110
70B	Canada	6,080	6,240	5,544	5,234	11,536	11,727	34,643	8,879
70C	Czechoslovakia	2,681	2,138	2,874	7,792	2,242	1,996	496	1,937
70F	France	2,134	1,536	1,542	826	1,046	633	759	779
70G	Germany	13,982	18,228	15,454	11,177	12,128	11,491	4,490	10,072
70H	Greece	1,659	1,236	1,153	1,089	1,214	548	254	441
70I	Hungary	3,243	2,956	3,123	1,632	1,568	958	986	609
70J	Ireland	12,673	10,050	11,941	4,163	7,963	7,286	2,486	4,449
70K	Italy	62,681	28,088	26,735	14,024	33,599	16,269	7,567	30,119
70O	Poland	10,020	6,207	11,111	7,114	17,956	6,214	3,276	16,209
70Q	Romania	1,609	798	1,557	447	306	282	289	149
70R	Sweden	1,954	2,026	1,276	956	887	1,143	328	592
70T	United Kingdom	11,763	10,694	10,611	7,459	10,287	8,410	6,023	8,999
70U	U.S.S.R	15,091	5,584	12,011	6,723	6,253	3,246	944	3,819
	Mother tongue (other than English):								
80A	French	5,075	4,758	4,168	2,588	10,910	11,456	25,006	4,981
80B	German	16,807	18,594	16,072	12,235	12,182	11,352	6,180	10,842
80C	Hungarian	1,891	2,112	1,875	1,146	1,174	613	1,051	455
80D	Italian	59,803	26,133	24,456	12,707	32,596	15,973	7,266	30,641
80E	Polish	5,110	5,027	7,259	5,893	20,735	7,311	4,260	20,361
80F	Russian	1,922	1,474	2,446	3,506	1,415	963	284	1,020
80G	Spanish	9,957	5,248	10,921	3,385	2,204	1,751	1,813	1,832
80I	Yiddish	13,616	3,878	13,534	5,533	5,333	1,716	336	1,427

– Represents zero. X Not applicable. *Data for congressional districts reflect party vote for Representatives; not necessarily comparable as vote cast for individual candidates. See text.
[1] Excludes vote cast for the candidate by the Conservative Party, included in the district total. [2] Excludes vote cast for the candidate by the Liberal Party, included in the district total.
[3] Excludes vote cast for the candidate by the Liberal Party and the Silent Majority Party, included in the district total. [4] Excludes vote cast for the candidate by the Conservative Party and the Liberal Party, included in the district total. [5] Excludes vote cast for the candidate by the Citizens Party, included in the district total. [6] Excludes vote cast for the candidate by the Conservative Party and the Citizens Party, included in the district total. [7] Excludes vote cast for the candidate by the Conservative, Liberal, and Citizens Parties, included in the district total.

Item No.	Item	24th	25th	26th	27th	28th	29th	30th	31st
	CENSUS OF POPULATION, 1970—Con.								
	AGE								
100	Under 5 years	33,572	41,432	42,379	38,395	35,731	42,065	41,945	39,631
101	5-13 years	75,255	91,690	94,024	81,563	75,827	85,460	91,498	83,184
102	14-15 years	17,293	18,740	20,164	18,076	17,852	19,336	20,518	18,957
103	16-17 years	16,864	15,933	16,616	17,192	16,909	17,390	18,835	17,311
104	18-20 years	20,260	18,679	20,168	31,986	23,965	23,374	30,251	21,962
105	21-24 years	23,816	22,826	23,483	29,524	28,547	26,260	26,943	25,741
106	25-34 years	52,181	61,869	58,994	55,553	50,799	52,967	50,875	50,790
107	35-44 years	59,921	59,752	61,613	51,266	51,395	50,881	48,861	49,732
108	45-54 years	62,033	50,077	50,265	51,801	58,576	53,125	48,565	57,970
109	55-61 years	40,104	29,290	27,833	31,292	37,348	31,467	30,273	34,957
110	62-64 years	14,552	11,382	10,201	11,805	13,853	12,527	11,269	11,920
111	65 years and over	52,294	46,191	41,684	49,526	56,418	52,915	48,088	55,568
112	18 years and over	325,161	300,066	294,241	312,753	320,901	303,516	295,125	308,640
113	White	284,328	284,974	277,185	305,267	309,248	297,785	291,080	303,406
114	Negro	38,855	13,678	15,853	6,071	10,582	4,960	2,545	4,507
115	18 years and over, Spanish heritage	1,279	1,673	3,990	1,260	382	474	728	399
116	Median age, total population ..... years	34.0	29.0	27.9	28.1	31.9	28.8	25.8	30.3
117	Median age, voting age population ..... years	46.0	42.8	42.2	42.7	46.0	44.7	43.1	46.1
	HOUSEHOLDS AND FAMILIES								
118	Number of households	150,872	134,486	131,200	144,047	155,061	143,173	134,901	144,659
119	Number of families	121,971	112,006	111,320	114,362	118,907	116,273	109,286	115,836
120	Number of unrelated individuals	42,750	34,644	34,217	58,290	52,239	39,741	49,927	39,549
121	Population in group quarters	11,081	27,979	27,530	25,494	14,023	13,448	23,541	17,490
122	Inmates of institutions	3,861	20,269	17,413	5,480	3,635	5,534	6,700	11,338
	MARITAL STATUS								
123	Male, 18 years old and over	146,310	143,211	141,063	151,116	147,198	143,088	142,135	146,311
124	Married (excludes separated)	108,478	104,828	102,734	104,919	104,548	104,593	99,180	103,992
125	Widowed	5,578	4,942	4,799	5,024	6,171	5,735	5,425	6,444
126	Divorced	2,158	2,379	2,205	2,554	2,855	2,203	2,320	2,906
127	Single	27,564	28,339	28,910	35,867	30,848	28,478	32,361	30,303
128	Female, 18 years old and over	178,853	156,854	153,178	161,636	173,701	160,430	152,990	162,325
129	Married (excludes separated)	107,937	103,900	102,258	104,131	104,175	104,277	98,105	104,239
130	Widowed	25,963	20,121	19,931	22,298	27,339	24,694	23,026	25,494
131	Divorced	5,014	3,825	3,614	4,294	4,932	3,489	3,156	4,308
132	Single	34,144	25,237	23,291	27,226	32,776	24,293	24,825	24,506
	EDUCATION								
133	Public school enrollment (ages 3-34)	87,382	106,943	111,821	107,151	84,984	105,213	115,727	105,623
134	Percent Negro	16.3	5.5	7.1	2.2	6.2	2.2	0.4	2.6
135	Nursery and kindergarten	7,214	9,676	10,110	8,956	6,660	8,512	9,931	8,748
136	Elementary (grades 1-8)	52,774	69,375	72,257	68,093	52,862	68,254	73,422	67,238
137	Secondary (grades 9-12)	27,394	27,892	29,454	30,102	25,462	28,447	32,374	29,637
138	Private school enrollment	26,237	18,587	18,290	8,275	27,644	16,283	12,776	12,899
139	Elementary (grades 1-8)	15,262	12,045	12,039	4,811	16,638	9,819	9,128	7,808
140	Secondary (grades 9-12)	6,588	3,481	3,338	2,081	7,283	4,474	2,636	3,494
141	College enrollment	16,922	12,801	14,859	27,954	21,327	14,698	21,258	12,950
142	Persons 25 years old and over	281,085	258,561	250,590	251,242	268,391	253,879	237,929	260,936
143	Completed 5 years of school or less	18,281	12,647	14,211	8,903	13,976	9,629	9,194	14,548
144	Completed 8 years of school	26,994	30,506	30,029	32,814	32,139	38,253	37,681	39,946
145	Completed 4 years of high school or more	176,493	156,579	147,602	148,442	152,735	133,756	118,613	128,523
146	Completed 4 years of college or more	60,095	37,717	35,014	32,615	35,906	24,211	19,678	21,626
147	Median years of school completed	12.4	12.3	12.3	12.3	12.2	12.1	12.0	11.9
	INCOME IN 1969								
	Families with income of—								
148	Less than $3,000	6,541	6,252	6,805	9,570	7,330	9,291	10,893	9,271
149	$3,000-$4,999	6,133	6,452	7,029	10,342	8,823	10,247	12,134	10,541
150	$5,000-$6,999	8,833	8,929	9,551	13,852	12,359	14,789	16,659	15,846
151	$7,000-$9,999	17,506	19,210	19,331	24,186	24,685	27,146	27,314	27,642
152	$10,000-$14,999	29,694	35,233	34,405	33,231	35,878	33,859	27,537	33,203
153	$15,000-$24,999	29,551	28,167	26,573	19,007	23,330	17,483	12,188	15,890
154	$25,000 or more	23,713	7,764	7,626	4,174	6,502	3,459	2,562	3,445
155	Percent families with $15,000 or more	43.7	32.1	30.7	20.3	25.1	18.0	13.5	16.7
156	Median family income	$13,577	$11,885	$11,632	$9,904	$10,764	$9,621	$8,584	$9,388
157	White	$14,393	$11,975	$11,791	$9,938	$10,896	$9,654	$8,597	$9,430
158	Negro	$8,381	$8,666	$8,032	$7,932	$6,829	$7,232	$5,975	$6,961
159	Unrelated individuals, median income[1]	$3,442	$2,778	$2,602	$1,791	$2,640	$2,031	$1,648	$2,440
160	Per capita income, all persons	$5,302	$3,511	$3,361	$3,026	$3,529	$2,879	$2,498	$2,858
	Families below—								
161	Low income level	6,127	5,478	6,649	8,789	6,914	9,250	11,640	9,103
162	Percent of all families	5.0	4.9	6.0	7.7	5.8	8.0	10.7	7.9
163	Percent with female heads	40.2	33.8	35.6	27.7	38.8	27.6	26.6	31.1
	Persons[2] below—								
164	Low income level	32,342	30,036	34,254	48,445	39,097	47,639	63,250	46,552
165	Percent related children under 18 years	30.9	28.7	34.3	26.5	28.8	31.7	36.4	33.8
166	Percent 65 years and over	25.6	29.2	24.4	25.5	27.7	28.3	21.3	27.3
167	Number of unrelated individuals	11,170	11,104	10,343	18,705	15,169	14,517	17,180	13,573

[1] 14 years old and over.
[2] Excludes inmates of institutions, members of the Armed Forces living in barracks, college students in dormitories, and unrelated individuals under 14 years.

Item No.	Item	24th	25th	26th	27th	28th	29th	30th	31st
	CENSUS OF POPULATION, 1970 – Con.								
	VETERAN STATUS								
168	Civilian males, 18 years old and over	146,052	143,016	134,756	150,993	146,807	142,222	138,419	142,754
169	Veterans	70,978	72,243	68,792	65,653	72,159	67,972	58,989	65,807
170	Percent of total	48.6	50.5	51.0	43.5	49.2	47.8	42.6	46.1
171	Vietnam	7,706	8,255	8,181	9,044	9,843	9,398	9,228	9,026
172	Korea	13,175	15,845	15,544	12,885	12,076	12,379	11,464	11,340
173	World War II	37,560	32,400	30,895	30,575	36,010	31,820	26,708	31,994
174	World War I and other service	12,537	15,743	14,172	13,149	14,230	14,375	11,589	13,447
	EMPLOYMENT STATUS								
175	Total labor force, 16 years old and over	203,465	179,194	181,941	185,923	196,878	180,703	167,942	186,868
176	Armed Forces	277	204	6,409	129	391	871	3,875	3,598
177	Civilian	203,188	178,990	175,532	185,794	196,487	179,832	164,067	183,270
178	Employed	197,665	173,988	170,080	178,121	190,109	172,781	153,672	172,837
179	Unemployed	5,523	5,002	5,452	7,673	6,378	7,051	10,395	10,433
180	Percent of civilian labor force	2.7	2.8	3.1	4.1	3.2	3.9	6.3	5.7
181	Male civilian, 16 years old and over	122,087	114,520	110,332	116,119	118,137	112,802	104,267	112,723
182	Employed	118,966	111,840	107,679	111,697	114,352	108,774	97,880	107,215
183	Unemployed	3,121	2,680	2,653	4,422	3,785	4,028	6,387	5,508
184	Female civilian, 16 years old and over	81,101	64,470	65,200	69,675	78,350	67,030	59,800	70,547
185	Employed	78,699	62,148	62,401	66,424	75,757	64,007	55,792	65,622
186	Unemployed	2,402	2,322	2,799	3,251	2,593	3,023	4,008	4,925
	CLASS OF WORKER								
187	Private wage and salary workers	153,774	131,412	122,765	132,855	130,605	125,249	103,756	122,712
188	Government workers	26,583	30,445	34,541	31,049	48,128	33,431	32,952	33,235
189	Federal	4,259	3,819	5,554	2,960	6,761	4,750	4,285	7,402
190	State	2,783	10,616	10,873	11,584	26,151	14,333	13,504	10,523
191	Local	19,541	16,010	18,114	16,505	15,216	14,348	15,163	15,310
192	Self-employed workers	16,481	11,386	11,958	13,111	10,655	13,159	15,555	15,432
	INDUSTRY								
	Employed in–								
193	Manufacturing	40,731	49,565	38,555	51,341	41,606	45,392	35,036	57,088
194	Transportation, communications, and other public utilities	13,231	11,377	12,698	8,802	12,040	11,277	8,497	8,699
195	Construction	10,910	12,450	11,844	11,108	11,536	12,522	10,741	9,209
196	Agriculture, forestry, and fisheries	1,748	3,313	3,432	5,588	1,438	5,480	9,762	7,378
197	Mining	296	441	470	263	145	722	2,106	376
198	Wholesale and retail trade	39,801	29,998	32,972	31,247	36,805	31,905	27,939	29,193
199	Finance, insurance, and real estate	14,089	6,916	7,826	6,434	8,441	6,751	4,544	6,583
200	Business and repair services	9,528	5,627	5,566	4,100	6,587	4,257	2,506	3,559
201	Personal services	11,916	6,189	5,738	10,190	6,153	6,587	7,682	6,393
202	Professional and related services	43,452	39,430	39,392	40,520	41,225	33,097	35,356	32,539
203	Educational services	16,268	16,450	17,134	22,520	18,413	16,394	19,496	13,559
204	Public administration	9,028	7,538	10,335	7,287	23,032	13,404	8,531	10,938
	OCCUPATION								
	Male employed:								
205	White collar	69,002	55,849	49,479	49,798	55,648	40,954	31,566	39,020
206	Percent of total	58.0	49.9	46.0	44.6	48.7	37.7	32.2	36.4
207	Professional and technical workers	24,540	27,501	18,856	23,321	22,709	15,036	11,513	15,090
208	Managers and administrators	22,402	13,818	14,666	11,986	13,204	10,738	8,969	10,065
209	Salesworkers	11,712	6,681	8,258	6,548	7,725	6,585	5,120	6,177
210	Clerical workers	10,348	7,849	7,699	7,943	12,010	8,595	5,964	7,688
211	Blue collar	38,234	43,137	43,998	45,777	47,931	54,141	48,970	53,087
212	Craftsmen and foremen	18,581	23,069	22,247	21,273	22,008	25,020	21,370	22,561
213	Operatives	13,373	14,244	16,454	18,769	19,161	22,213	21,218	24,127
214	Nonfarm laborers	6,280	5,824	5,297	5,735	6,762	6,908	6,382	6,399
215	Service workers	11,304	10,946	11,886	12,019	9,992	9,562	9,172	9,368
216	Farmworkers	427	1,910	2,316	4,101	779	4,119	8,172	5,741
	Female employed:								
217	White collar	55,235	40,934	40,095	40,819	54,979	40,300	31,982	36,924
218	Percent of total	70.2	65.9	64.3	61.5	72.6	63.0	57.3	56.3
219	Professional and technical workers	15,300	12,674	11,610	12,558	13,110	10,672	10,096	10,187
220	Managers and administrators	3,037	2,080	2,321	2,563	2,474	2,179	2,047	1,843
221	Salesworkers	5,821	4,433	4,718	4,328	5,344	3,877	3,596	3,852
222	Clerical workers	31,077	21,747	21,446	21,370	34,051	23,572	16,243	21,042
223	Blue collar	9,024	8,473	10,487	11,075	8,034	11,662	8,217	14,362
224	Operatives	7,612	7,019	9,181	9,569	6,548	10,112	6,640	12,746
225	Service workers	14,365	12,437	11,489	13,900	12,559	11,549	14,845	13,444
226	Private household	5,807	1,820	1,413	1,745	1,273	1,611	2,630	1,535
227	Farmworkers	75	304	330	632	186	496	747	891
	MEANS OF TRANSPORTATION TO WORK								
228	Workers using private automobile	118,413	139,213	139,334	137,987	145,844	137,544	118,877	139,112
229	Workers using public transport	47,439	9,451	8,802	4,269	15,903	6,602	1,659	6,096
	MIGRATION								
230	Persons 5 years old and over, 1970[1]	434,601	426,349	425,049	429,687	431,505	425,749	425,902	427,968
	Residence in 1965:								
231	Same house as in 1970 (nonmovers)	261,722	238,229	232,534	241,664	260,632	255,681	256,145	261,692
232	Different house, same State	120,682	137,108	137,854	134,622	128,488	130,385	129,227	128,336
233	Different State or abroad	31,564	30,884	38,029	34,164	25,554	24,470	23,602	24,536

[1] Includes persons who moved, residence in 1965 not reported.

Item No.	Item	24th	25th	26th	27th	28th	29th	30th	31st
	CENSUS OF HOUSING, 1970								
234	All housing units (incl. seasonal and migratory)	153,670	153,195	145,201	191,470	161,725	167,709	162,498	164,344
235	All year-round units	153,525	146,948	139,320	160,675	161,370	155,920	145,916	154,882
236	Urban	148,429	77,734	97,800	81,008	144,202	70,746	56,588	87,697
237	Rural nonfarm	5,076	68,043	40,373	76,302	16,493	81,688	81,597	61,475
238	Rural farm	20	1,171	1,147	3,365	675	3,486	7,731	5,710
239	Metropolitan (SMSA)	153,525	36,278	62,176	86,866	149,645	90,038	28,594	111,094
240	Urban	149,821	27,176	60,750	60,150	137,331	54,129	12,598	76,131
241	Central cities	-	-	-	23,598	73,404	21,611	-	47,267
242	Outside central cities	149,821	27,176	60,750	36,552	63,927	32,518	12,598	28,864
243	Rural	3,704	9,102	1,426	26,716	12,314	35,909	15,996	34,963
244	Nonmetropolitan	-	110,669	77,144	73,810	11,725	65,882	117,321	43,788
245	Occupied units	150,472	134,053	130,673	143,474	154,919	142,869	133,888	144,118
246	White	131,757	128,461	123,444	140,471	148,810	140,557	132,802	141,600
247	Negro	17,956	5,036	6,745	2,497	5,658	2,036	477	2,244
248	Owner-occupied units	73,449	93,527	88,991	97,620	93,707	100,410	96,327	99,015
249	Percent of all occupied	48.8	69.8	68.1	68.0	60.5	70.3	71.9	68.7
250	White	68,884	91,561	86,790	96,564	92,307	99,577	95,770	98,288
251	Negro	4,254	1,701	2,009	897	1,215	718	149	608
252	Renter-occupied units	77,023	40,526	41,682	45,854	61,212	42,459	37,561	45,103
253	White	62,873	36,900	36,654	43,907	56,503	40,980	37,032	43,312
254	Negro	13,702	3,335	4,736	1,600	4,443	1,318	328	1,636
	Year-round units—								
255	With 1 and 2 rooms	9,148	5,179	5,050	7,026	5,878	3,924	4,905	4,523
256	With 3 and 4 rooms	58,881	37,585	35,450	42,752	38,040	34,123	30,922	32,730
257	With 5 and 6 rooms	41,805	60,841	54,519	68,226	78,832	69,631	59,504	73,206
258	With 7 rooms or more	43,692	43,342	44,301	42,672	38,619	48,241	50,585	44,422
259	Median number of rooms	4.9	5.5	5.6	5.4	5.6	5.7	5.8	5.6
260	With 1 unit in structure	62,940	102,791	95,001	102,341	82,393	100,772	103,303	95,063
261	With 2-4 units in structure	36,514	24,171	25,092	33,546	58,128	37,394	23,552	41,537
262	With 5-49 units in structure	32,116	13,210	12,551	15,582	16,550	8,069	7,735	9,654
263	With 50 or more units in structure	21,907	2,692	2,895	1,200	2,610	1,001	1,072	1,507
264	Mobile home or trailer	48	4,084	3,781	8,007	1,688	8,685	10,254	7,120
	In structure built—								
265	1960 to March 1970	21,408	41,689	45,222	33,205	21,062	29,404	21,324	20,474
266	1950 to 1959	28,968	30,791	26,739	24,424	25,691	20,627	16,866	21,418
267	1940 to 1949	14,642	12,150	9,650	13,317	16,327	10,513	7,306	10,732
268	1939 and earlier	88,507	62,317	57,709	89,730	98,290	95,377	100,419	102,259
269	With 1-1½ bathrooms	102,104	111,437	106,774	132,121	137,675	128,132	120,691	129,451
270	With 2 or more bathrooms	46,156	30,499	28,388	20,729	16,131	16,608	11,627	13,816
271	With other bathroom arrangement or none	5,227	4,995	4,134	7,688	7,561	11,100	13,672	11,639
	Occupied units—								
272	With all plumbing facilities	146,857	131,496	128,220	139,447	150,361	136,334	125,501	137,512
273	1 or more persons per room	8,438	6,967	7,486	6,790	5,383	6,897	8,245	6,768
274	Lacking some or all plumbing facilities	3,615	2,557	2,453	4,027	4,558	6,535	8,387	6,606
275	Percent of occupied units	2.4	1.9	1.9	2.8	2.9	4.6	6.3	4.6
	Persons per unit:								
276	1 person	26,829	20,320	18,279	25,387	32,953	24,468	22,413	26,535
277	2-3 persons	70,580	58,488	55,069	67,293	72,799	65,687	59,041	65,760
278	4-5 persons	40,471	39,661	41,613	36,342	35,672	35,867	33,020	35,783
279	6 persons or more	12,591	15,584	15,712	14,451	13,495	16,847	19,414	16,039
280	Median	2.7	3.0	3.1	2.6	2.5	2.7	2.8	2.7
	Persons per room:								
281	1.00 or less	141,652	126,875	122,972	136,291	149,357	135,275	124,650	136,840
282	More than 1.00	8,819	7,179	7,701	7,184	5,562	7,593	9,238	7,278
	Automobiles available:								
283	1 per household	68,832	62,513	60,209	78,943	82,345	78,922	79,903	80,098
284	2 or more per household	51,656	56,054	53,801	43,567	42,063	42,148	35,407	41,596
	Value:								
285	Specified owner-occupied units	55,894	77,319	74,418	67,741	70,408	67,334	62,249	66,377
286	Less than $5,000	28	436	440	1,154	1,070	2,940	5,548	2,618
287	$5,000-$9,999	303	2,758	2,841	6,674	5,185	10,398	19,137	12,459
288	$10,000-$14,999	575	8,255	7,687	14,861	12,959	15,579	16,678	17,811
289	$15,000-$19,999	1,767	14,312	11,126	17,007	18,459	15,778	10,544	15,460
290	$20,000-$24,999	3,822	14,851	11,971	12,150	14,734	10,723	5,271	8,906
291	$25,000-$34,999	11,296	19,536	18,775	10,402	11,860	8,303	3,406	6,382
292	$35,000-$49,999	15,811	12,192	15,707	4,234	4,659	2,938	1,250	2,126
293	$50,000 or more	22,292	4,979	5,871	1,259	1,482	675	415	615
294	Median value	$44,635	$24,343	$26,675	$18,287	$19,331	$16,505	$11,930	$15,097
	Gross monthly rent:								
295	Specified renter-occupied units	74,518	35,962	36,987	41,173	58,053	36,992	30,053	39,451
296	Less than $40	873	220	272	623	1,279	752	749	806
297	$40-$59	2,098	1,395	1,163	2,071	5,152	3,414	3,375	3,795
298	$60-$79	5,251	3,182	3,516	5,816	11,058	7,818	6,551	9,293
299	$80-$99	9,984	5,491	5,147	9,025	12,723	9,240	7,441	9,560
300	$100-$149	24,936	14,220	12,980	15,667	18,360	11,733	9,587	12,807
301	$150-$199	18,455	7,664	9,353	5,782	6,720	3,193	1,981	2,396
302	$200 or more	12,921	3,790	4,556	2,189	2,761	842	369	794
303	Median rent	$138	$127	$132	$110	$98	$94	$92	$92

- Represents zero.

Item No.	Item	32d	33d	34th	35th	36th	37th	38th	39th
	ELECTIONS *								
1	Vote cast for Representative, 1970	158,756	154,874	168,082	157,105	156,666	143,505	170,504	146,926
2	Democratic Party	77,925	[1]65,071	[1]37,860	[1]43,061	[1]53,132	[1]99,041	[1]73,284	[1]42,009
3	Republican Party	[2]65,550	[2]72,396	118,101	[2]104,682	[2]89,948	[2]33,259	[2]80,570	[2]97,051
4	Percent for party with most votes	49.1	46.7	70.3	66.6	57.4	69.0	47.3	66.1
5	Vote cast for Representative, 1968	179,980	179,870	189,597	174,929	176,285	167,790	185,008	170,376
6	Democratic Party	[1]92,435	[1]102,070	45,167	50,142	[1]56,397	[1]118,241	99,457	[1]56,094
7	Republican Party	[1]79,183	[2]72,123	132,660	122,489	[3]110,539	[3]43,663	[1]75,892	[1]109,200
8	Percent for party with most votes	51.4	56.7	70.0	70.0	62.7	70.5	53.8	64.1
9	Vote cast for Representative, 1966	152,060	182,943	160,545	146,073	148,488	159,946	150,471	145,891
10	Democratic Party	[1]79,500	[1]95,809	37,046	[1]44,008	[1]49,753	[1]107,233	[1]70,987	[1]44,401
11	Republican Party	[1]63,603	78,124	107,576	97,846	[2]94,294	[2]41,731	[2]67,325	[2]96,902
12	Percent for party with most votes	52.3	52.4	67.0	67.0	63.5	67.0	47.2	66.4
13	Vote cast for President, 1968	183,174	184,178	194,849	184,684	184,584	185,634	190,524	181,914
14	Democratic Party	[1]70,031	[1]73,971	[1]86,627	[1]80,149	[1]84,038	[1]119,600	[1]86,283	[1]69,736
15	Republican Party	101,486	97,648	98,521	94,124	84,839	47,192	86,360	99,328
16	Courage Party	8,613	9,722	6,818	8,130	12,367	13,786	14,742	10,498
17	Percent for party with most votes	55.4	53.0	50.6	51.0	46.0	64.4	45.3	54.6
	CENSUS OF POPULATION, 1970								
18	Total population, 1970	467,826	467,610	467,461	467,415	467,761	467,759	467,761	467,859
19	Percent of State total	2.6	2.6	2.6	2.6	2.6	2.6	2.6	2.6
20	Total population, 1960	408,241	432,559	407,336	376,819	461,581	534,523	355,185	458,042
21	Percent change, 1960 to 1970	14.6	8.1	14.8	24.0	1.3	-12.5	31.7	3.1
	Average population per district, 1970	(X)	(X)	(X)	(X)	(X)	(X)	(X)	(X)
22	Population above (+) or below (–) average	+101	-115	-264	-310	+36	+34	+36	+134
23	Percent above (+) or below (–) average	+0.0215	-0.0245	-0.0564	-0.0662	+0.0076	+0.0072	+0.0076	+0.0286
24	Land area ..... sq. mi.	3,146	3,088	856	2,291	1,097	45	910	5,018
25	Population per square mile, 1970	148.7	151.4	546.1	204.0	426.4	10,394.6	514.0	93.2
	SEX AND RESIDENCE								
26	Male	227,200	227,226	224,273	228,822	226,598	218,630	229,035	226,514
27	Female	240,625	240,379	243,186	238,596	241,163	249,127	238,729	241,340
28	Urban	307,080	242,999	378,507	307,881	356,068	467,759	343,738	231,507
29	Percent of total population	65.6	52.0	81.0	65.9	76.1	100.0	73.5	49.5
30	Rural nonfarm	142,420	205,214	80,969	145,200	101,524	-	118,142	213,897
31	Rural farm	18,326	19,398	7,986	14,334	10,169	-	5,881	22,454
32	Metropolitan (SMSA)	324,084	219,750	467,461	358,773	467,761	467,759	467,761	2,504
33	Percent of total population	69.3	47.0	100.0	76.8	100.0	100.0	100.0	0.5
34	Urban	355,289	164,082	388,957	283,911	362,723	467,759	361,645	-
35	Central cities	102,530	94,860	176,242	120,045	31,841	430,205	-	(X)
36	Outside central cities	152,759	69,222	212,715	163,866	330,882	37,554	361,645	(X)
37	Rural	68,795	55,668	78,504	74,862	105,038	-	106,116	2,504
38	Nonmetropolitan	143,742	247,860	-	108,642	-	-	-	465,355
	RACE AND NATIVITY								
39	White	457,109	446,073	436,548	436,237	452,429	367,579	463,724	460,075
40	Negro	8,569	18,674	28,303	29,034	12,563	96,638	1,460	5,948
41	Percent of total population	1.8	4.0	6.1	6.2	2.7	20.7	0.3	1.3
42C	Chinese	462	131	494	125	96	342	395	64
50A	Persons of Spanish heritage	505	1,634	5,533	1,144	836	4,443	461	1,478
50B	Percent of total population	0.1	0.3	1.2	0.2	0.2	0.9	0.1	0.3
60	Total foreign stock	82,414	85,505	125,851	95,169	128,182	131,380	109,509	67,432
61	Percent of total population	17.6	18.3	26.9	20.4	27.4	28.1	23.4	14.4
62	Foreign born	19,623	20,654	38,215	24,891	31,309	34,497	22,532	12,736
63	Native of foreign or mixed parentage	62,791	64,851	87,636	70,278	96,873	96,883	86,977	54,696
	Country of origin of foreign stock:								
70A	Austria	2,053	3,212	2,421	1,371	3,079	2,702	2,805	2,315
70B	Canada	11,316	10,122	14,224	14,712	30,425	12,669	15,613	4,998
70C	Czechoslovakia	971	1,136	621	604	1,021	1,065	977	893
70F	France	544	626	1,303	832	870	1,313	1,135	728
70G	Germany	10,130	8,610	15,652	12,052	13,358	15,238	18,311	7,838
70H	Greece	781	919	1,251	962	689	966	786	339
70I	Hungary	832	765	836	509	2,892	1,883	1,503	866
70J	Ireland	4,122	5,833	3,744	4,561	3,678	5,063	3,535	2,927
70K	Italy	20,705	22,426	33,085	28,936	24,710	29,884	16,222	14,609
70O	Poland	6,283	8,810	8,886	4,951	16,408	35,122	24,141	7,277
70Q	Romania	389	146	574	184	630	523	318	224
70R	Sweden	935	771	975	683	947	635	904	9,555
70T	United Kingdom	7,987	9,041	10,347	11,140	14,105	6,398	8,727	6,331
70U	U.S.S.R	3,862	3,071	9,061	1,726	3,332	4,268	3,240	1,437
	Mother tongue (other than English):								
80A	French	4,737	3,526	3,929	3,350	3,960	2,025	2,092	1,501
80B	German	11,161	8,811	17,738	14,098	18,868	16,031	22,624	8,528
80C	Hungarian	621	491	524	349	2,541	1,634	1,306	542
80D	Italian	20,735	21,727	32,971	29,361	24,190	28,747	14,827	13,473
80E	Polish	6,929	10,389	8,625	6,483	23,227	55,913	41,821	9,452
80F	Russian	817	958	1,034	215	584	845	457	646
80G	Spanish	1,604	2,490	7,524	1,935	1,930	6,173	1,422	1,984
80I	Yiddish	3,416	376	6,011	530	2,112	2,473	1,854	373

– Represents zero. X Not applicable.

*Data for congressional districts reflect party vote for Representatives; not necessarily comparable as vote cast for individual candidates. See text.

[1] Excludes vote cast for the candidate by the Liberal Party, included in the district total.

[2] Excludes vote cast for the candidate by the Conservative Party, included in the district total.

[3] Excludes vote cast for the candidate by the Conservative Party and the Liberal Party, included in the district total.

Item No.	Item	32d	33d	34th	35th	36th	37th	38th	39th
	CENSUS OF POPULATION, 1970—Con.								
	AGE								
100	Under 5 years	40,156	41,680	40,089	44,919	38,394	37,957	40,684	39,154
101	5-13 years	85,272	87,921	80,713	89,613	88,071	73,964	93,945	85,548
102	14-15 years	18,595	19,121	17,828	18,728	19,922	17,402	20,599	20,200
103	16-17 years	17,474	18,344	16,481	17,574	18,795	16,734	18,528	18,689
104	18-20 years	33,378	22,098	22,747	21,538	23,993	26,503	20,472	25,913
105	21-24 years	31,464	26,150	28,708	30,071	25,457	30,950	22,226	25,050
106	25-34 years	55,005	53,426	57,400	62,694	51,118	49,813	55,675	50,047
107	35-44 years	51,035	50,736	51,746	52,391	54,690	47,758	59,353	50,192
108	45-54 years	51,678	53,714	55,271	50,866	60,320	56,369	58,891	53,087
109	55-61 years	29,648	32,237	33,323	28,414	32,704	37,377	30,988	33,237
110	62-64 years	10,377	11,828	11,649	9,924	10,922	13,086	9,870	12,445
111	65 years and over	43,743	50,350	51,504	40,686	43,375	59,844	36,533	54,292
112	18 years and over	306,328	300,539	312,348	296,584	302,579	321,700	294,008	304,263
113	White	299,907	288,854	296,107	278,945	294,450	264,723	291,347	299,556
114	Negro	4,932	9,964	14,322	16,253	6,430	54,681	964	3,544
115	18 years and over, Spanish heritage	257	856	2,553	666	413	1,982	211	684
116	Median age, total population ..... years	26.4	28.5	29.7	26.8	28.8	31.1	28.1	28.9
117	Median age, voting age population ..... years	41.5	44.6	44.2	41.5	44.3	46.0	43.2	45.2
	HOUSEHOLDS AND FAMILIES								
118	Number of households	139,437	142,891	148,570	137,926	142,350	158,388	134,216	145,848
119	Number of families	112,147	114,088	116,067	115,171	118,606	114,238	117,371	115,780
120	Number of unrelated individuals	56,524	41,257	46,596	35,262	32,619	60,400	22,503	47,138
121	Population in group quarters	24,175	15,359	16,032	12,438	6,888	14,050	8,179	14,876
122	Inmates of institutions	2,582	9,133	8,938	5,947	2,081	5,965	5,977	3,931
	MARITAL STATUS								
123	Male, 18 years old and over	144,939	142,341	145,152	141,438	142,201	144,624	140,157	142,959
124	Married (excludes separated)	101,634	102,173	104,608	105,322	106,977	92,259	108,776	104,421
125	Widowed	4,727	5,514	5,499	4,307	4,727	7,608	4,227	5,897
126	Divorced	2,337	2,920	2,621	2,605	2,465	3,834	1,662	2,896
127	Single	33,850	28,402	29,521	26,458	26,040	35,772	23,983	27,091
128	Female, 18 years old and over	161,388	158,198	167,199	155,148	160,379	177,077	153,849	161,204
129	Married (excludes separated)	102,033	100,882	104,701	104,223	107,213	91,530	108,660	104,622
130	Widowed	19,795	22,834	23,603	18,558	21,020	31,736	17,436	24,460
131	Divorced	4,267	4,481	4,746	4,016	4,056	6,286	2,961	4,559
132	Single	31,380	24,912	29,431	24,266	24,559	38,811	22,743	24,016
	EDUCATION								
133	Public school enrollment (ages 3-34)	109,237	109,631	94,120	105,138	109,207	77,044	107,635	114,384
134	Percent Negro	2.3	5.3	9.3	7.7	4.1	37.7	0.3	1.4
135	Nursery and kindergarten	8,848	9,160	8,533	9,877	8,520	6,446	8,866	8,684
136	Elementary (grades 1-8)	69,795	69,990	59,364	66,726	68,560	48,088	67,297	71,742
137	Secondary (grades 9-12)	30,594	30,481	26,223	28,535	32,127	22,510	31,472	33,958
138	Private school enrollment	13,252	15,872	21,779	20,109	19,123	31,515	26,209	8,333
139	Elementary (grades 1-8)	7,803	10,076	13,333	12,937	11,994	20,657	17,944	5,836
140	Secondary (grades 9-12)	2,936	4,076	4,926	4,775	4,871	8,127	5,351	1,536
141	College enrollment	31,727	12,696	17,063	16,114	17,326	20,355	14,702	16,011
142	Persons 25 years old and over	241,484	252,293	260,893	244,976	253,129	264,250	251,311	253,302
143	Completed 5 years of school or less	7,859	12,204	16,589	11,109	11,386	23,000	8,107	8,717
144	Completed 8 years of school	25,455	32,236	30,044	27,931	29,885	43,825	30,050	35,058
145	Completed 4 years of high school or more	147,341	137,609	147,424	136,660	138,332	101,570	147,997	139,180
146	Completed 4 years of college or more	35,012	25,743	41,382	23,691	24,698	16,772	32,598	22,349
147	Median years of school completed	12.3	12.1	12.2	12.2	12.1	10.6	12.3	12.2
	INCOME IN 1969								
	Families with income of—								
148	Less than $3,000	7,504	9,058	6,657	6,164	6,913	12,516	5,177	10,510
149	$3,000-$4,999	8,643	9,574	7,503	7,003	7,547	12,760	5,287	11,879
150	$5,000-$6,999	12,472	13,612	9,452	9,514	10,567	14,507	8,549	16,293
151	$7,000-$9,999	24,023	26,074	18,661	21,260	27,675	27,624	24,381	28,752
152	$10,000-$14,999	34,445	34,114	34,738	40,174	39,197	31,036	41,875	31,590
153	$15,000-$24,999	19,644	17,811	29,400	26,908	22,386	13,347	25,114	13,804
154	$25,000 or more	5,417	3,844	9,656	4,151	4,322	2,448	6,989	2,951
155	Percent families with $15,000 or more	22.3	19.0	33.6	27.0	22.5	13.8	27.4	14.5
156	Median family income	$10,416	$9,851	$12,082	$11,528	$10,702	$8,845	$11,583	$8,936
157	White	$10,476	$9,976	$12,394	$11,661	$10,783	$9,248	$11,585	$8,959
158	Negro	$7,224	$6,285	$6,496	$9,009	$6,979	$6,891	$11,761	$7,033
159	Unrelated individuals, median income[1]	$1,788	$2,550	$3,378	$2,881	$2,615	$2,345	$2,917	$1,805
160	Per capita income, all persons	$3,179	$2,975	$3,881	$3,294	$3,245	$2,802	$3,495	$2,727
	Families below—								
161	Low income level	7,378	9,108	6,451	5,722	6,465	12,761	4,520	10,018
162	Percent of all families	6.6	8.0	5.6	5.0	5.5	11.2	3.9	8.7
163	Percent with female heads	32.1	36.5	41.2	37.3	39.4	53.7	33.0	30.2
	Persons[2] below—								
164	Low income level	41,453	47,612	35,690	31,154	33,848	68,732	23,301	54,823
165	Percent related children under 18 years	31.4	35.5	34.0	34.6	33.9	36.4	30.4	31.3
166	Percent 65 years and over	22.8	24.4	23.0	23.3	24.5	22.1	25.9	28.2
167	Number of unrelated individuals	14,446	14,094	11,958	9,915	10,510	22,125	7,682	18,281

[1] 14 years old and over.
[2] Excludes inmates of institutions, members of the Armed Forces living in barracks, college students in dormitories, and unrelated individuals under 14 years.

Item No.	Item	32d	33d	34th	35th	36th	37th	38th	39th
	CENSUS OF POPULATION, 1970—Con.								
	VETERAN STATUS								
168	Civilian males, 18 years old and over	143,351	141,699	144,963	141,294	141,366	144,358	139,957	142,838
169	Veterans	62,161	64,607	63,002	65,330	69,364	64,527	71,610	64,206
170	Percent of total	43.4	45.6	43.5	46.2	49.1	44.7	51.2	45.0
171	Vietnam	9,323	8,798	8,708	10,754	9,697	10,832	9,498	9,294
172	Korea	12,462	12,090	11,889	13,612	12,932	10,775	14,957	12,073
173	World War II	28,072	30,387	28,817	27,125	33,426	30,203	33,222	29,550
174	World War I and other service	12,404	13,332	13,588	13,839	13,309	12,717	13,933	13,289
	EMPLOYMENT STATUS								
175	Total labor force, 16 years old and over	189,742	186,195	195,647	193,305	189,693	185,088	184,109	181,145
176	Armed Forces	1,672	658	199	151	849	297	206	121
177	Civilian	188,070	185,537	195,448	193,154	188,844	184,791	183,903	181,024
178	Employed	179,776	177,033	188,421	186,535	179,788	173,730	177,023	172,134
179	Unemployed	8,294	8,504	7,027	6,619	9,056	11,061	6,880	8,890
180	Percent of civilian labor force	4.4	4.6	3.6	3.4	4.8	6.0	3.7	4.9
181	Male civilian, 16 years old and over	114,705	113,188	119,308	119,455	119,645	109,978	120,639	113,333
182	Employed	110,004	108,268	115,594	116,143	114,747	103,484	116,493	108,432
183	Unemployed	4,701	4,920	3,714	3,312	4,898	6,494	4,146	4,901
184	Female civilian, 16 years old and over	73,365	72,349	76,140	73,699	69,199	74,813	63,264	67,691
185	Employed	69,772	68,765	72,827	70,392	65,041	70,246	60,530	63,702
186	Unemployed	3,593	3,584	3,313	3,307	4,158	4,567	2,734	3,989
	CLASS OF WORKER								
187	Private wage and salary workers	135,591	134,527	153,117	150,594	142,843	137,610	138,045	130,815
188	Government workers	29,031	29,405	23,378	25,156	26,143	28,693	27,939	26,274
189	Federal	3,938	4,791	2,867	3,158	3,100	5,417	3,644	3,061
190	State	9,616	9,063	4,785	7,574	6,206	7,452	8,512	8,048
191	Local	15,477	15,551	15,726	14,424	16,837	15,824	15,783	15,165
192	Self-employed workers	14,215	12,277	11,278	10,029	10,121	7,046	10,400	13,984
	INDUSTRY								
	Employed in—								
193	Manufacturing	48,139	50,693	71,058	73,714	67,465	57,140	53,544	57,709
194	Transportation, communications, and other public utilities	10,874	10,352	7,657	9,020	9,757	11,726	12,998	9,653
195	Construction	9,136	10,217	9,128	10,448	7,549	5,913	9,547	9,579
196	Agriculture, forestry, and fisheries	6,713	6,897	3,070	5,442	2,933	490	2,352	7,902
197	Mining	213	451	113	535	263	84	251	681
198	Wholesale and retail trade	37,599	33,723	34,899	32,842	35,822	35,059	39,453	32,148
199	Finance, insurance, and real estate	8,498	7,817	7,834	5,624	6,110	7,418	7,534	5,000
200	Business and repair services	4,452	4,377	5,087	3,596	3,981	4,580	4,945	2,831
201	Personal services	7,118	6,369	5,419	5,137	5,201	6,689	4,893	7,035
202	Professional and related services	39,057	36,987	37,212	32,099	32,678	34,895	33,464	31,959
203	Educational services	21,759	17,765	17,328	16,015	16,209	13,293	16,674	16,237
204	Public administration	6,878	7,998	5,807	6,911	6,775	8,594	6,785	6,460
	OCCUPATION								
	Male employed:								
205	White collar	49,269	39,802	55,272	42,891	42,749	30,811	51,023	36,592
206	Percent of total	44.8	36.8	47.8	36.9	37.3	29.8	43.8	33.7
207	Professional and technical workers	20,310	14,496	24,486	18,312	16,706	10,744	19,327	13,816
208	Managers and administrators	12,107	10,492	13,606	9,560	10,916	6,221	14,064	9,748
209	Salesworkers	8,399	7,224	8,141	5,943	6,920	4,975	9,205	5,990
210	Clerical workers	8,453	7,590	9,039	9,076	8,207	8,871	8,427	7,038
211	Blue collar	46,220	52,907	48,960	59,405	61,263	61,474	56,523	56,958
212	Craftsmen and foremen	21,798	24,387	23,271	28,609	26,779	23,143	28,913	24,455
213	Operatives	18,850	22,122	20,072	24,668	27,807	28,635	21,717	25,632
214	Nonfarm laborers	5,572	6,398	5,617	6,128	6,677	9,696	5,893	6,871
215	Service workers	9,177	10,105	9,212	9,614	8,607	11,041	7,445	8,653
216	Farmworkers	5,339	5,456	2,150	4,233	2,127	158	1,504	6,228
	Female employed:								
217	White collar	46,122	41,038	47,163	42,448	41,663	41,402	41,756	36,712
218	Percent of total	66.1	59.7	64.8	60.3	64.1	58.9	69.0	57.6
219	Professional and technical workers	12,710	10,913	13,016	10,665	10,759	10,227	11,234	10,181
220	Managers and administrators	2,322	2,082	2,160	1,777	1,932	1,972	1,958	2,326
221	Salesworkers	5,079	4,496	5,625	4,747	6,317	6,131	6,727	4,920
222	Clerical workers	26,011	23,547	26,362	25,259	22,655	23,072	21,837	19,285
223	Blue collar	11,023	12,777	14,102	15,049	9,903	11,677	7,522	11,096
224	Operatives	9,234	10,629	12,052	12,882	8,266	9,866	6,038	9,131
225	Service workers	12,098	14,451	11,311	12,397	13,143	17,054	11,042	14,996
226	Private household	1,779	1,609	1,201	1,223	900	1,679	1,017	1,859
227	Farmworkers	529	498	250	498	332	113	210	899
	MEANS OF TRANSPORTATION TO WORK								
228	Workers using private automobile	141,107	138,052	145,539	147,875	146,564	110,888	151,152	134,459
229	Workers using public transport	8,012	9,871	17,036	10,834	9,494	35,830	6,414	2,799
	MIGRATION								
230	Persons 5 years old and over, 1970[1]	427,759	425,902	427,394	422,363	429,192	429,883	427,047	428,607
	Residence in 1965:								
231	Same house as in 1970 (nonmovers)	232,497	254,487	239,558	238,831	271,225	255,416	258,118	260,352
232	Different house, same State	143,402	134,213	131,547	138,779	123,900	139,513	129,917	130,217
233	Different State or abroad	33,555	22,739	34,969	25,309	18,124	16,215	22,013	23,972

[1] Includes persons who moved, residence in 1965 not reported.

Item No.	Item	32d	33d	34th	35th	36th	37th	38th	39th
	CENSUS OF HOUSING, 1970								
234	All housing units (incl. seasonal and migratory)	150,421	158,875	155,668	147,368	147,737	166,244	138,975	163,871
235	All year-round units	146,960	150,988	153,667	143,583	146,221	166,197	137,577	156,498
236	Urban	97,326	82,883	127,413	96,963	113,196	166,197	102,676	80,668
237	Rural nonfarm	44,907	62,808	23,965	42,752	30,111	-	33,201	69,867
238	Rural farm	4,727	5,297	2,289	3,868	2,914	-	1,700	5,963
239	Metropolitan (SMSA)	100,808	72,526	153,667	109,732	146,221	166,198	137,576	778
240	Urban	80,852	56,437	130,251	87,982	115,047	166,198	107,882	-
241	Central cities	35,577	36,202	64,362	41,168	11,544	154,298	-	(X)
242	Outside central cities	45,275	20,235	65,889	46,814	103,503	11,900	107,882	(X)
243	Rural	19,956	16,089	23,416	21,750	31,174	-	29,694	778
244	Nonmetropolitan	46,152	78,462	-	33,851	-	-	-	155,720
245	Occupied units	139,563	142,428	148,498	137,672	142,038	157,962	133,777	145,413
246	White	136,651	136,896	140,319	129,754	138,287	128,279	132,732	143,514
247	Negro	2,395	4,784	7,447	7,461	2,983	28,584	339	1,394
248	Owner-occupied units	95,013	96,907	94,859	98,014	101,015	70,413	103,360	106,018
249	Percent of all occupied	68.1	68.0	63.9	71.2	71.1	44.6	77.3	72.9
250	White	94,144	95,703	93,167	94,946	99,623	62,054	102,671	105,033
251	Negro	697	934	1,453	2,833	1,003	8,223	242	685
252	Renter-occupied units	44,550	45,521	53,639	39,658	41,023	87,549	30,417	39,395
253	White	42,507	41,193	47,152	34,808	38,664	66,225	30,061	38,481
254	Negro	1,698	3,850	5,994	4,628	1,980	20,361	97	709
	Year-round units—								
255	With 1 and 2 rooms	4,858	5,719	8,106	4,041	3,086	6,848	1,306	4,220
256	With 3 and 4 rooms	32,981	32,330	40,377	31,234	31,513	43,513	24,839	31,826
257	With 5 and 6 rooms	62,420	63,370	61,063	64,822	75,475	86,071	73,126	69,150
258	With 7 rooms or more	46,702	49,567	44,121	43,485	36,148	29,765	38,304	51,302
259	Median number of rooms	5.7	5.7	5.5	5.7	5.5	5.4	5.7	5.8
260	With 1 unit in structure	96,331	95,096	94,816	100,343	98,586	46,874	103,702	110,085
261	With 2-4 units in structure	27,344	34,053	32,656	27,155	35,331	97,493	26,514	32,406
262	With 5-49 units in structure	14,258	12,466	20,293	11,001	8,999	16,407	5,201	6,497
263	With 50 or more units in structure	3,646	2,215	3,327	998	653	5,357	534	401
264	Mobile home or trailer	5,382	7,159	2,574	4,086	2,654	66	1,625	7,110
	In structure built—								
265	1960 to March 1970	31,819	25,049	30,829	34,780	17,635	4,408	39,025	19,849
266	1950 to 1959	25,883	20,032	24,793	20,732	35,475	11,017	40,620	17,815
267	1940 to 1949	11,649	7,992	13,435	9,871	18,977	11,955	18,572	9,125
268	1939 and earlier	77,609	97,916	84,609	78,199	74,135	138,817	39,359	109,709
269	With 1-1½ bathrooms	123,610	127,546	124,924	123,969	128,448	149,957	117,132	134,634
270	With 2 or more bathrooms	17,649	14,818	22,245	14,547	13,140	9,798	18,188	13,996
271	With other bathroom arrangement or none	5,734	8,619	6,494	5,066	4,510	6,481	2,195	7,942
	Occupied units—								
272	With all plumbing facilities	136,225	137,198	143,943	134,558	138,972	154,408	132,354	141,055
273	1 or more persons per room	6,176	6,568	5,515	6,630	7,494	7,751	7,019	6,141
274	Lacking some or all plumbing facilities	3,338	5,230	4,555	3,114	3,066	3,554	1,423	4,358
275	Percent of occupied units	2.4	3.7	3.1	2.3	2.2	2.2	1.1	3.0
	Persons per unit:								
276	1 person	23,190	25,962	28,754	20,226	21,695	39,823	14,888	27,052
277	2-3 persons	64,036	63,731	68,072	61,494	64,698	70,955	60,084	66,424
278	4-5 persons	36,691	35,408	37,413	38,846	39,137	32,123	41,497	35,287
279	6 persons or more	15,644	17,329	14,261	17,105	16,508	15,062	17,308	16,650
280	Median	2.8	2.7	2.6	3.0	2.9	2.4	3.2	2.6
	Persons per room:								
281	1.00 or less	133,126	135,537	142,631	130,757	134,305	150,082	126,693	138,813
282	More than 1.00	6,436	6,890	5,868	6,915	7,733	7,880	7,084	6,599
	Automobiles available:								
283	1 per household	77,749	77,439	74,513	77,831	78,921	81,473	72,438	83,857
284	2 or more per household	44,360	41,451	49,402	44,355	45,169	22,476	52,259	38,695
	Value:								
285	Specified owner-occupied units	72,626	67,696	78,979	78,379	80,810	36,216	88,248	74,772
286	Less than $5,000	1,545	1,900	851	877	802	1,175	437	3,208
287	$5,000-$9,999	7,752	11,038	5,178	6,168	7,559	7,773	2,699	18,371
288	$10,000-$14,999	17,112	17,598	12,030	15,219	20,049	13,949	11,591	22,661
289	$15,000-$19,999	20,962	16,532	15,518	19,774	27,193	8,498	26,921	14,853
290	$20,000-$24,999	11,367	10,042	14,734	17,443	13,893	2,765	21,290	7,724
291	$25,000-$34,999	9,238	7,452	18,313	15,020	8,166	1,461	16,879	5,353
292	$35,000-$49,999	3,396	2,456	8,876	3,370	2,302	393	6,238	1,952
293	$50,000 or more	1,254	678	3,479	508	846	202	2,193	650
294	Median value	$17,362	$16,002	$22,006	$19,280	$17,206	$13,283	$20,582	$13,488
	Gross monthly rent:								
295	Specified renter-occupied units	40,403	40,479	50,510	35,584	37,647	85,084	27,771	34,249
296	Less than $40	274	834	241	192	395	1,477	110	850
297	$40-$59	1,854	2,210	1,574	1,159	1,996	7,560	775	4,025
298	$60-$79	4,295	5,749	4,176	3,069	5,225	18,282	2,588	8,572
299	$80-$99	6,474	8,908	7,485	4,976	8,618	24,678	4,229	8,542
300	$100-$149	16,073	16,106	20,592	13,875	16,081	29,032	10,864	9,610
301	$150-$199	8,826	5,219	11,818	9,879	4,376	3,120	6,647	2,199
302	$200 or more	2,607	1,453	4,624	2,434	956	935	2,558	451
303	Median rent	$123	$108	$129	$130	$108	$92	$129	$89

- Represents zero. X Not applicable.

Population Characteristics for Places With 10,000 or More Inhabitants, by Congressional Districts: 1970

Place and congressional district	Total population	Change, 1960-1970	Female	Negro	Foreign stock	18 years and over	65 years and over	Median age: Entire population	Median age: Voting-age population	Median school years completed[1]	Median family income in 1969	Number of families: Total	Number of families: With income of— Less than $3,000	$3,000-$10,000	$15,000 or more	Unemployed civilian labor force
		Percent	Percent	Percent	Percent	1,000	1,000	Years	Years	Years	Dollars		Percent	Percent	Percent	Percent
DISTRICT 1																
Commack (part)	[2]19,052	([3])	49.8	0.2	31.4	10.1	0.5	20.7	39.3	12.6	14,482	4,266	1.8	14.7	46.2	2.0
Dix Hills (part)	[2]3,578	(NA)	50.8	(Z)	29.5	2.0	0.1	26.0	39.6	12.6	16,145	840	4.0	14.5	54.5	1.8
Hauppauge	14,051	(NA)	51.7	0.3	28.3	7.8	0.7	24.5	40.3	12.5	14,269	3,300	3.4	17.4	45.0	3.1
Holbrook-Holtsville	12,173	(NA)	50.4	0.8	27.8	6.8	0.7	24.2	37.7	12.0	10,789	2,936	4.5	37.7	17.8	3.8
Nesconset	10,102	411.6	51.0	(Z)	30.8	6.0	0.6	25.1	35.4	12.4	12,755	2,524	4.4	26.0	33.2	2.3
Patchogue	11,675	31.0	52.8	2.3	29.4	7.9	1.4	28.2	43.3	12.0	9,547	3,057	8.5	44.7	19.7	5.5
St. James	10,302	207.0	51.0	0.1	28.5	6.1	0.9	25.7	40.5	12.3	12,725	2,393	3.4	26.0	33.8	3.5
Selden	11,680	624.0	50.5	0.3	32.7	6.8	0.7	24.1	36.5	12.0	10,581	2,854	6.4	37.1	15.8	4.4
South Stony Brook	15,417	(NA)	46.3	1.3	24.6	10.4	0.5	20.1	26.5	13.1	16,071	2,539	3.2	11.0	54.7	1.8
DISTRICT 2																
Babylon	12,880	16.6	52.2	2.3	28.8	8.5	1.4	31.2	45.7	12.4	12,762	3,191	5.6	26.2	38.2	3.8
Bay Shore	11,035	(NA)	52.9	6.8	30.1	7.7	1.4	32.0	46.0	12.0	10,964	2,872	6.5	38.4	29.0	4.8
Brentwood	27,854	81.0	51.0	1.5	27.2	15.1	1.2	21.5	38.7	12.1	11,922	6,083	2.5	26.8	26.1	2.8
Central Islip	36,400	(NA)	50.5	5.4	25.5	19.9	1.6	22.2	38.1	12.1	11,575	8,336	5.4	30.2	24.2	3.3
Copiague	19,663	39.4	51.0	4.6	31.2	12.0	1.3	26.0	40.6	11.8	10,912	4,864	5.4	36.1	22.8	3.4
Deer Park	32,617	92.7	50.6	6.2	30.6	18.6	2.0	24.6	41.0	12.1	12,285	7,155	3.2	25.0	30.2	3.5
Dix Hills (part)	[2]6,402	(NA)	50.9	0.2	38.2	3.7	0.3	26.1	44.0	12.7	18,174	1,490	2.6	15.4	63.0	3.2
Half Hollow Hills (part)	[2]6,677	(NA)	51.1	1.2	32.3	3.6	0.2	24.0	39.8	12.8	17,988	1,544	1.7	12.4	61.4	2.5
Lindenhurst	28,382	35.7	51.3	0.6	31.4	17.4	2.1	26.4	42.4	11.7	11,553	6,911	4.6	32.0	24.4	3.5
North Babylon	39,787	(NA)	50.9	0.5	31.8	23.6	2.2	24.5	40.1	12.1	12,432	9,666	4.3	24.7	29.8	2.9
North Great River	12,068	(NA)	50.8	4.0	23.8	6.2	0.4	19.1	37.2	12.0	11,121	2,663	5.3	35.1	19.0	3.5
North Lindenhurst (part)	[2]6,782	(NA)	50.9	2.4	32.2	3.9	0.3	23.2	39.9	11.7	11,539	1,569	1.7	30.2	22.5	4.2
Sayville	11,694	(NA)	51.7	0.5	25.4	7.1	1.1	27.2	42.0	12.5	12,356	2,832	4.9	27.1	32.1	3.7
West Babylon	12,917	(NA)	52.7	1.6	28.4	7.9	1.0	27.5	42.4	12.1	11,723	3,222	4.0	31.1	27.5	4.4
West Islip	17,343	(NA)	51.0	0.2	28.4	10.4	1.0	26.3	42.8	12.4	13,759	4,225	2.9	23.0	42.1	3.8
Wyandanch (part)	[2]6,974	(NA)	51.5	27.0	24.1	3.6	0.3	19.3	37.5	12.3	11,867	1,509	6.4	27.8	26.2	2.9
DISTRICT 3																
Bethpage	18,563	(NA)	50.3	0.1	33.1	11.3	0.9	26.6	42.6	12.3	13,814	4,488	2.8	20.0	41.4	2.1
Commack (part)	[2]3,599	([3])	51.8	(Z)	30.6	1.9	0.1	21.1	38.3	12.7	15,084	803	1.2	13.3	50.4	2.7
East Massapequa	15,950	7.8	51.6	(Z)	30.1	9.4	0.9	25.9	43.4	12.5	16,216	3,678	2.7	11.6	55.1	2.4
East Northport	12,374	47.9	51.4	0.1	30.7	7.2	0.8	25.9	41.5	12.5	13,223	2,958	4.2	22.9	40.5	1.9
Elwood	15,009	(NA)	50.9	7.8	29.6	8.2	0.8	24.7	40.2	12.6	14,159	3,476	5.6	18.3	44.9	2.6
Glen Cove	25,733	8.2	52.0	6.8	41.6	17.2	2.5	31.4	44.8	12.2	12,854	6,433	6.0	28.0	40.2	3.2
Half Hollow Hills (part)	[2]5,398	(NA)	50.7	4.0	31.3	3.0	0.2	21.6	36.1	12.5	21,556	839	0.6	13.6	73.7	1.9
Huntington	12,689	13.0	52.4	6.4	31.5	8.3	1.4	31.8	46.1	12.6	14,308	3,289	4.7	23.3	46.5	3.6
Huntington Station	28,689	22.9	51.2	6.9	34.7	18.2	2.1	28.1	42.3	12.3	12,604	7,358	4.4	27.9	35.6	2.2
Locust Grove (part)	[2]6,808	([3])	50.0	0.1	38.3	4.2	0.3	29.3	43.9	12.8	18,709	1,697	1.4	6.8	65.2	2.2
Massapequa	26,782	-18.5	51.5	0.1	30.6	16.4	1.6	28.7	44.0	12.5	14,704	6,542	3.5	15.5	48.2	2.7
Massapequa Park	22,080	11.1	50.6	(Z)	30.5	12.6	0.9	24.6	42.8	12.4	14,284	5,180	2.3	14.1	44.5	2.1
North Amityville	11,816	(NA)	53.6	70.7	13.9	7.5	0.9	26.7	42.5	10.9	9,747	2,721	8.9	42.7	20.6	4.0
North Lindenhurst (part)	[2]4,331	(NA)	51.8	4.7	34.8	2.6	0.3	24.5	40.5	11.5	11,237	1,011	5.1	28.8	21.9	4.5
North Massapequa	23,175	(NA)	50.3	(Z)	33.8	13.7	0.9	24.7	41.6	12.3	13,823	5,524	3.0	17.2	41.4	2.9
Plainedge	10,725	-51.0	50.5	0.3	30.9	6.5	0.4	25.8	42.4	12.3	13,782	2,625	3.2	18.1	40.7	3.1
Plainview	33,135	19.9	50.8	(Z)	37.5	19.6	1.2	26.5	42.4	12.6	16,195	7,868	1.6	12.5	54.7	2.7
South Farmingdale	20,359	25.4	50.6	0.2	33.3	11.7	0.8	24.7	41.6	12.3	13,591	4,728	1.5	18.2	38.5	3.0
Syosset (part)	[2]7,466	(NA)	51.2	0.4	33.4	4.5	0.3	30.0	44.3	12.9	18,878	1,866	0.2	13.9	65.3	2.5
Wyandanch (part)	[2]8,570	(NA)	53.0	86.4	9.2	4.5	0.3	19.4	39.2	11.5	9,327	1,879	9.1	44.8	19.5	5.2
DISTRICT 4																
Baldwin	34,755	14.3	51.8	1.6	33.3	22.4	3.1	31.4	45.1	12.5	14,629	8,903	2.6	20.2	47.9	2.4
Bellmore	19,051	44.2	50.6	0.3	33.6	11.7	1.3	28.0	42.1	12.4	14,113	4,650	3.7	19.9	44.4	3.4
East Meadow (part)	[2]27,411	([3])	49.9	1.5	36.0	17.5	1.1	27.3	42.6	12.4	14,225	6,509	3.1	18.4	44.8	2.8
East Rockaway	10,414	-3.7	52.6	0.6	34.4	7.2	1.1	32.9	45.6	12.5	15,542	2,641	3.0	18.0	52.0	3.4
Freeport	40,684	17.3	53.2	18.5	31.0	27.3	4.0	31.1	44.5	12.3	12,771	10,364	4.8	29.7	38.4	3.5
Hicksville	48,377	-4.6	50.9	0.1	33.1	30.5	2.7	28.4	44.6	12.3	13,907	11,629	2.6	18.6	42.1	2.8
Jericho	14,174	29.8	51.1	1.6	38.4	8.5	0.5	27.5	42.3	12.9	19,312	3,538	2.2	12.1	68.6	2.5
Levittown	65,840	0.3	50.7	0.1	29.0	38.7	2.4	24.0	40.9	12.3	13,083	15,462	2.9	21.5	35.8	2.7
Locust Grove (part)	[2]4,840	([3])	50.5	(Z)	35.1	2.8	0.2	25.9	41.7	12.7	16,377	1,174	3.1	11.8	55.8	2.7
Merrick	26,141	37.9	51.3	0.6	35.7	15.9	1.5	29.5	43.5	12.7	17,520	6,607	2.2	13.3	58.9	2.1
North Bellmore	22,969	16.6	51.2	0.5	38.3	14.2	1.4	29.0	44.0	12.4	14,182	5,697	2.3	19.5	44.8	2.8
North Merrick	13,651	5.2	51.3	0.2	31.0	8.6	0.9	30.5	45.0	12.5	14,746	3,384	3.3	16.8	48.3	2.9
North Wantagh	15,154	(NA)	50.6	0.1	30.4	9.2	0.6	26.4	42.9	12.6	14,986	3,736	2.3	14.4	49.9	3.1
Oceanside	35,591	16.0	51.2	0.3	35.4	22.4	2.4	30.1	43.7	12.5	14,603	9,068	2.7	18.5	47.6	2.8
Seaford	17,508	18.1	50.3	0.2	31.4	10.7	1.0	27.7	43.7	12.4	14,358	4,222	3.2	19.3	46.0	2.5
Syosset (part)	[2]2,625	(NA)	51.0	(Z)	30.9	1.6	0.1	28.8	43.2	12.5	14,656	693	2.7	17.6	48.1	3.6
Wantagh	21,514	-36.0	51.0	0.1	30.8	13.2	1.2	28.2	43.6	12.5	15,515	5,327	2.3	15.4	52.1	2.4
Westbury (part)	[2]6,400	([3])	51.3	13.2	37.4	4.4	0.5	32.2	45.8	12.7	18,433	1,603	2.4	14.3	62.2	2.8

See footnotes at end of table.

Population Characteristics for Places With 10,000 or More Inhabitants, by Congressional Districts: 1970

Place and congressional district	Total population	Change, 1960-1970	Female	Negro	Foreign stock	18 years and over	65 years and over	Median age: Entire population	Median age: Voting-age population	Median school years completed[1]	Median family income in 1969	Number of families: Total	Number of families: With income of— Less than $3,000	$3,000-$10,000	$15,000 or more	Unemployed civilian labor force
		Percent	Percent	Percent	Percent	1,000	1,000	Years	Years	Years	Dollars		Percent	Percent	Percent	Percent
DISTRICT 5																
East Meadow (part)	[2]19,003	([2])	50.2	0.9	37.4	11.9	0.9	27.5	43.4	12.4	14,365	4,896	3.4	22.1	46.6	3.3
Elmont	29,262	-2.6	50.6	3.3	43.2	20.4	2.2	34.6	46.3	11.7	12,643	7,658	3.9	26.3	35.8	3.0
Floral Park (part)	[2]16,458	([2])	53.4	0.3	34.4	11.2	2.3	35.5	49.0	12.3	13,486	4,286	4.1	23.8	40.9	3.0
Franklin Square	32,011	-1.0	51.3	0.1	46.3	22.2	2.8	35.8	47.4	12.1	13,522	8,475	4.1	22.7	40.7	3.3
Garden City	25,289	6.0	53.5	1.1	28.4	17.2	3.0	36.1	48.8	13.4	21,199	6,394	2.6	10.2	71.2	2.2
Hempstead	39,150	13.8	54.0	35.9	28.1	27.1	4.3	30.8	43.4	12.2	11,493	9,829	6.6	33.8	31.2	3.4
Long Beach	32,980	25.1	53.6	6.8	50.7	24.6	6.9	39.8	51.6	12.2	11,946	8,639	8.9	31.5	35.9	4.7
Lynbrook	23,681	19.6	52.8	0.3	38.6	16.3	2.9	34.3	47.5	12.3	13,086	6,346	4.6	26.8	40.2	2.6
Malverne	9,992	0.7	51.3	0.3	39.0	6.9	1.1	37.0	48.9	12.5	16,244	2,687	1.9	18.4	54.7	2.7
New Hyde Park (part)	[2]4,440	([2])	52.8	(Z)	42.7	3.0	0.4	34.0	46.9	12.1	12,699	1,151	3.1	26.3	33.4	0.8
North Valley Stream	14,884	-13.7	51.1	0.6	44.5	10.4	1.1	35.6	47.0	12.3	14,839	4,071	4.3	18.1	49.2	3.0
Rockville Centre	27,322	4.1	53.6	3.9	32.9	18.7	3.6	34.6	48.7	12.8	16,811	7,106	5.1	18.3	55.4	2.6
Roosevelt	14,942	16.5	52.2	67.5	17.4	8.8	0.9	25.2	40.3	11.7	11,125	3,305	8.2	34.2	28.4	3.0
South Westbury	11,026	-8.3	51.0	0.4	34.0	6.8	0.3	26.2	43.3	12.6	15,879	2,669	1.4	13.8	53.2	3.5
Uniondale	21,814	10.2	52.0	8.7	35.0	14.1	2.0	30.1	45.5	12.1	13,272	5,030	3.1	22.6	37.8	2.5
Valley Stream	40,225	4.6	52.0	0.2	40.8	27.6	3.9	34.7	46.9	12.2	13,523	10,651	3.9	23.2	41.0	2.6
West Hempstead	20,371	(NA)	51.4	1.6	41.9	13.8	1.7	34.4	46.8	12.4	15,011	5,361	3.6	20.5	50.0	2.3
Woodmere	19,803	41.5	51.4	0.9	44.0	12.4	1.3	30.9	43.7	13.0	22,229	4,970	2.6	9.1	72.0	2.1
DISTRICT 6																
Floral Park (part)	[2]1,873	([2])	52.4	(Z)	43.2	1.3	0.3	38.0	49.9	10.9	11,556	492	7.1	31.5	28.0	1.5
Great Neck	10,713	5.5	51.8	5.9	47.2	7.4	1.1	36.6	47.8	12.8	18,049	2,918	4.7	20.6	58.0	3.3
Mineola	21,808	6.5	52.3	0.6	39.4	15.6	2.3	34.1	46.1	12.2	13,836	5,666	2.4	22.6	42.0	2.0
New Hyde Park (part)	[2]5,793	([2])	50.7	0.2	45.4	4.0	0.5	36.7	48.0	12.2	13,169	1,541	3.2	26.3	40.0	2.1
New York City (part)	[2]250,439	([2])	52.5	1.7	49.1	183.6	30.7	36.3	47.4	12.3	13,124	67,557	4.3	25.6	39.3	2.8
North New Hyde Park	18,127	1.3	51.9	(Z)	48.2	13.2	1.9	40.6	49.8	12.2	14,273	5,078	4.0	19.4	45.9	2.4
Port Washington	15,820	1.7	53.4	2.8	38.7	10.6	1.7	34.0	46.5	12.8	16,904	4,128	3.9	17.5	55.7	2.7
Westbury (part)	[2]9,020	([2])	51.7	6.0	39.1	6.1	0.7	31.8	45.6	12.2	13,800	2,342	3.4	24.5	43.3	1.5
DISTRICT 7																
New York City (part)	[2]467,449	([2])	53.5	36.5	40.8	335.0	54.8	33.8	45.6	12.1	11,317	125,490	6.8	34.5	29.7	3.7
DISTRICT 8																
New York City (part)	[2]467,691	([2])	53.1	4.4	59.4	356.2	52.5	35.6	45.5	12.3	12,244	134,992	4.9	30.4	35.3	3.2
DISTRICT 9																
New York City (part)	[2]467,207	([2])	53.4	2.2	55.0	356.0	71.6	38.8	48.7	10.8	10,657	133,081	7.0	38.2	24.0	3.5
DISTRICT 10																
New York City (part)	[2]474,745	([2])	52.4	13.4	46.7	341.4	59.9	33.6	45.8	10.7	9,988	126,912	9.2	40.9	21.8	3.6
DISTRICT 11																
New York City (part)	[2]469,790	([2])	52.1	16.9	40.9	311.8	44.5	29.8	43.7	11.7	10,834	123,458	8.7	35.5	26.2	3.8
DISTRICT 12																
New York City (part)	[2]465,195	([2])	54.4	77.1	16.2	274.3	27.1	23.7	37.9	10.3	6,344	110,659	19.2	56.7	7.5	5.9
DISTRICT 13																
New York City (part)	[2]470,242	([2])	53.1	2.1	60.1	358.9	78.6	39.7	50.1	11.1	10,368	136,633	9.4	38.2	24.4	4.3
DISTRICT 14																
New York City (part)	[2]467,517	([2])	51.8	23.2	32.3	299.8	38.8	26.3	39.9	9.5	6,959	113,842	16.7	54.7	10.9	5.8
DISTRICT 15																
New York City (part)	[2]467,453	([2])	52.9	5.3	50.7	337.6	64.1	34.7	47.1	10.5	9,529	126,817	10.6	42.6	20.7	4.3

See footnotes at end of table.

Population Characteristics for Places With 10,000 or More Inhabitants, by Congressional Districts: 1970

Place and congressional district	Total population	Change, 1960-1970	Female	Negro	Foreign stock	18 years and over	65 years and over	Median age: Entire population	Median age: Voting-age population	Median school years completed[1]	Median family income in 1969	Number of families: Total	Number of families: With income of— Less than $3,000	$3,000-$10,000	$15,000 or more	Unemployed civilian labor force
		Percent	Percent	Percent	Percent	1,000	1,000	Years	Years	Years	Dollars		Percent	Percent	Percent	Percent
DISTRICT 16																
New York City (part)	[2]466,756	(2)	53.4	22.1	48.6	340.8	61.5	34.4	46.7	12.0	10,504	128,209	8.8	37.9	26.2	3.8
DISTRICT 17																
New York City (part)	[2]467,656	(2)	50.2	6.5	39.9	323.1	45.5	30.1	41.9	11.8	10,632	112,866	8.3	37.4	25.9	3.5
DISTRICT 18																
New York City (part)	[2]467,533	(2)	55.1	4.3	44.2	402.2	73.6	38.7	44.0	13.0	14,853	103,949	7.7	26.6	49.6	3.9
DISTRICT 19																
New York City (part)	[2]466,876	(2)	54.0	58.7	17.6	329.6	53.3	32.2	43.3	10.6	6,712	108,770	17.9	53.6	13.1	5.6
DISTRICT 20																
New York City (part)	[2]468,667	(2)	52.9	15.3	51.8	372.7	74.0	37.2	45.1	12.2	9,743	118,424	9.1	42.4	26.5	4.8
DISTRICT 21																
New York City (part)	[2]462,030	(2)	53.4	41.7	14.1	265.3	27.7	22.7	37.4	9.2	5,613	113,172	22.8	59.3	5.2	5.9
DISTRICT 22																
New York City (part)	[2]466,931	(2)	54.0	17.6	46.3	345.2	73.4	34.4	47.0	11.1	8,850	131,262	11.2	46.5	17.8	4.0
DISTRICT 23																
Dobbs Ferry	10,261	11.8	50.8	2.8	40.7	6.7	0.8	32.2	44.7	12.7	15,259	2,548	4.1	18.0	50.8	2.2
Eastchester	23,769	(NA)	53.3	0.2	43.3	17.0	2.9	36.8	48.1	12.8	16,650	6,674	3.3	17.5	55.3	2.7
Hartsdale	12,330	(NA)	52.5	3.2	37.6	8.7	1.1	32.1	42.2	13.3	17,176	3,545	4.3	16.7	57.8	1.9
New York City (part)	[2]159,779	(2)	53.3	24.4	45.0	115.8	20.8	34.7	46.3	11.3	10,646	42,697	7.8	37.6	25.4	3.4
Tarrytown	11,113	0.1	57.4	5.6	38.2	8.1	1.3	31.3	42.9	12.5	13,678	2,742	4.6	26.2	43.1	3.1
Yonkers (part)	[2]146,433	(2)	52.8	6.2	42.6	104.8	16.9	34.2	46.1	12.3	12,676	40,134	5.4	27.7	37.5	2.9
DISTRICT 24																
Mamaroneck	18,945	7.0	52.1	7.0	44.0	13.0	2.0	33.8	46.0	12.4	13,440	5,070	5.2	26.8	43.6	2.5
Mount Vernon	72,914	-4.3	54.1	35.4	37.6	52.3	9.2	35.3	46.7	12.0	10,966	19,344	6.9	37.1	28.6	3.3
New Rochelle	75,530	-1.9	54.0	14.1	40.3	53.3	9.1	34.2	46.1	12.4	13,183	19,844	5.4	28.5	41.9	2.9
Ossining	21,701	16.1	50.8	18.0	34.0	15.1	2.2	30.6	41.5	12.2	11,804	5,448	4.6	31.7	30.2	2.7
Port Chester	35,853	3.4	53.1	13.5	45.6	18.1	3.0	33.7	46.3	11.7	10,727	6,806	8.0	37.5	27.0	3.1
Rye	15,904	11.6	53.3	2.0	31.9	10.5	1.7	34.8	47.5	13.1	19,930	4,064	2.3	13.9	62.9	2.9
Scarsdale	19,266	7.0	52.7	2.4	36.9	12.4	1.7	35.9	47.8	16.2	33,667	4,975	1.7	6.4	83.1	1.0
White Plains	50,158	-0.7	55.0	14.4	38.3	36.7	6.7	36.7	47.3	12.5	13,568	12,851	4.7	26.7	43.6	2.2
Yonkers (part)	[2]58,477	(2)	52.6	6.8	48.8	41.9	7.3	34.7	46.9	11.7	11,116	16,179	8.5	33.5	28.3	3.3
DISTRICT 25																
Arlington	11,199	34.7	57.6	2.9	26.2	8.3	0.9	25.6	35.8	12.5	11,869	2,680	5.5	30.2	30.7	2.2
Beacon	13,246	-4.8	49.1	13.4	23.4	9.2	1.5	30.6	43.3	10.9	10,262	3,119	7.3	40.7	21.8	3.2
Kingston	35,535	-12.7	54.2	6.9	18.6	17.9	4.3	36.2	50.0	11.6	8,974	6,564	11.2	44.8	18.2	4.7
Peekskill	19,276	2.9	53.5	17.2	27.1	12.7	2.2	29.6	45.3	12.1	10,587	4,752	6.5	39.5	25.7	2.1
Poughkeepsie	32,018	-16.4	53.2	18.5	26.8	22.6	4.7	34.1	47.6	11.7	9,738	8,009	8.5	43.4	23.3	4.5
DISTRICT 26																
Middletown	22,607	-3.7	53.5	7.0	25.5	16.4	4.3	37.8	50.9	11.2	9,450	4,947	10.1	43.9	19.4	3.3
Nanuet	10,463	(NA)	51.5	4.0	33.5	6.3	0.9	27.1	42.8	12.4	13,868	2,441	2.4	20.6	43.1	2.5
Newburgh	26,219	-15.4	54.5	29.3	21.7	17.4	3.5	30.7	47.0	10.6	7,738	6,680	13.7	53.2	12.0	5.1
New City	27,344	(NA)	50.3	1.1	30.8	14.8	1.1	23.0	40.5	12.7	16,275	6,296	2.3	13.3	54.9	1.8
Pearl River	17,146	(NA)	51.9	(Z)	35.0	10.3	1.2	26.9	43.0	12.5	14,452	4,170	3.8	17.4	46.8	2.0
Spring Valley	18,096	177.0	52.5	23.2	32.4	11.6	1.4	26.4	36.8	12.3	10,933	4,818	7.6	35.7	25.8	2.9

See footnotes at end of table.

Population Characteristics for Places With 10,000 or More Inhabitants, by Congressional Districts: 1970

Place and congressional district	Total population	Change, 1960-1970	Female	Negro	Foreign stock	18 years and over	65 years and over	Median age: Entire population	Median age: Voting-age population	Median school years completed[1]	Median family income in 1969	Number of families: Total	Number of families: With income of— Less than $3,000	$3,000-$10,000	$15,000 or more	Unemployed civilian labor force
		Percent	*Percent*	*Percent*	*Percent*	*1,000*	*1,000*	*Years*	*Years*	*Years*	*Dollars*		*Percent*	*Percent*	*Percent*	*Percent*
DISTRICT 27																
Binghamton	64,111	15.6	53.9	2.2	23.0	45.6	10.0	35.4	49.0	12.1	9,310	16,082	9.7	45.6	18.2	5.0
East Vestal	10,470	(NA)	49.3	1.6	20.7	7.2	0.4	20.7	30.1	13.6	14,550	2,025	3.7	17.9	47.1	3.7
Endicott	16,553	-11.8	52.4	1.2	29.6	11.9	2.2	31.7	45.3	12.1	9,454	4,367	10.8	43.3	15.3	4.1
Endwell	15,996	(NA)	50.6	0.6	21.7	9.8	1.0	27.4	41.8	12.7	12,428	4,171	5.9	26.7	34.3	1.3
Ithaca	26,221	-8.9	45.4	5.1	19.3	21.5	2.4	22.5	24.9	12.8	9,507	4,761	8.5	44.5	21.6	4.0
Johnson City	18,021	-5.7	53.4	0.2	24.5	13.0	2.4	34.7	47.7	11.8	9,036	4,914	7.5	50.1	13.3	3.7
DISTRICT 28																
Albany	115,835	-10.7	54.5	12.0	24.6	85.0	17.2	31.9	46.0	12.1	9,931	27,118	8.7	41.8	22.3	3.5
Amsterdam	25,515	-11.3	53.7	0.4	43.6	18.6	4.2	40.2	51.1	11.1	8,808	6,930	9.4	49.5	13.0	5.3
Cohoes	18,646	-7.3	52.7	0.1	32.3	13.0	2.5	33.2	47.5	10.0	9,207	5,098	6.3	51.3	12.4	3.3
Rotterdam	25,214	49.1	51.5	0.2	30.9	16.5	2.1	31.5	45.6	12.2	10,860	6,780	4.0	38.2	19.3	2.7
Schenectady	77,832	-4.7	52.7	4.0	33.3	55.8	11.6	33.5	47.6	12.1	9,319	20,192	7.6	47.1	16.7	3.7
Watervliet	12,358	-10.9	53.7	(Z)	28.3	8.7	1.8	34.0	48.0	11.1	9,407	3,310	5.4	50.4	16.4	3.4
DISTRICT 29																
Glens Falls	17,228	-7.3	54.6	0.9	16.2	11.5	2.5	31.1	47.7	12.3	8,887	4,314	9.1	50.8	15.8	3.3
Rensselaer	10,213	-3.5	53.0	4.1	17.0	6.9	1.3	30.0	46.3	11.2	9,935	2,610	6.9	43.7	15.9	4.4
Saratoga Springs	18,851	13.3	54.3	3.9	18.7	12.5	2.2	28.1	44.4	12.3	9,770	4,627	9.1	42.4	18.8	4.2
Troy	62,943	-6.8	52.0	4.6	23.0	44.4	8.7	27.9	43.8	11.4	9,112	14,395	8.5	48.1	15.7	3.7
DISTRICT 30																
Fulton	14,006	-1.8	52.6	0.1	19.7	9.1	1.6	29.7	46.9	11.6	9,320	3,640	9.2	46.1	16.2	7.0
Massena	14,014	-9.3	52.0	(Z)	29.0	8.7	1.3	29.1	45.4	12.2	9,358	3,535	6.7	48.6	16.9	5.1
Ogdensburg	14,546	-9.7	54.2	0.1	21.1	9.7	2.4	34.1	50.6	11.4	8,984	3,205	7.9	48.7	11.3	6.2
Oswego	23,841	7.6	53.0	0.4	17.4	17.1	2.5	23.1	37.6	11.8	9,253	4,941	10.3	45.6	16.6	7.6
Plattsburgh	18,719	-7.2	55.8	1.0	15.0	13.4	1.8	23.4	36.2	12.3	8,425	4,150	9.4	49.2	17.6	4.5
Watertown	30,793	-7.6	54.2	0.3	21.1	20.5	4.6	32.0	48.3	12.2	8,977	7,653	8.4	48.2	15.3	4.6
DISTRICT 31																
Gloversville	19,681	-9.5	53.4	1.7	25.2	13.8	3.2	35.9	49.5	11.4	8,407	5,224	9.3	54.9	11.8	7.5
Johnstown	10,047	-3.3	52.7	0.1	23.2	6.9	1.5	34.3	49.0	11.8	8,818	2,580	9.0	53.0	14.9	7.1
Rome	50,140	-2.9	49.4	4.1	23.2	32.7	4.2	26.9	41.3	12.0	9,184	11,653	6.2	49.3	17.8	6.5
Utica	91,671	-8.8	53.2	5.7	33.8	64.4	13.7	33.3	48.1	10.8	9,008	22,423	10.3	46.9	14.5	6.6
DISTRICT 32																
Cortland	19,635	2.3	55.1	0.1	16.1	14.3	2.4	24.2	37.7	12.2	8,781	4,318	9.9	47.9	16.3	4.6
De Witt	10,028	(NA)	50.6	0.3	28.1	6.8	0.7	25.5	39.4	13.3	14,993	2,323	3.9	17.2	50.0	1.9
Oneida	11,666	-0.2	53.3	0.2	15.4	7.7	1.5	29.8	46.7	12.2	9,308	2,936	7.7	47.2	15.3	6.1
Oneonta	16,041	19.5	56.7	1.2	14.8	12.9	1.8	21.6	26.0	12.4	9,594	2,880	7.1	45.9	20.0	7.1
Syracuse (part)	[2]102,530	([2])	52.7	6.9	26.6	75.1	12.7	27.7	40.7	12.4	10,070	24,009	7.7	41.9	23.2	3.9
DISTRICT 33																
Auburn	34,616	-1.8	50.8	4.6	25.2	23.7	4.5	31.5	46.2	11.8	9,233	8,156	9.3	47.4	13.6	6.4
Canandaigua	10,493	11.9	51.3	1.0	15.8	7.0	1.3	29.7	45.1	12.4	10,679	2,521	5.2	40.5	23.4	4.8
Fairmount	15,512	(NA)	50.5	0.2	23.4	9.0	0.6	24.7	40.5	12.6	12,292	3,842	2.1	25.4	28.8	3.6
Geneva	16,801	-2.9	51.4	5.9	21.0	11.5	2.1	28.1	44.2	12.2	10,089	3,886	6.8	42.6	18.2	5.6
Syracuse (part)	[2]94,860	([2])	53.6	15.0	26.4	64.3	13.0	29.9	46.2	11.1	8,352	23,090	12.3	49.3	13.8	5.0
DISTRICT 34																
Newark	11,648	-9.5	51.6	1.4	22.2	7.9	1.3	31.2	44.1	10.5	10,965	2,464	6.3	36.3	24.1	3.9
Rochester (part)	[2]176,242	([2])	53.3	14.1	30.7	125.7	26.0	30.3	44.8	11.0	9,614	41,462	9.4	43.1	19.6	4.5
DISTRICT 35																
Batavia	17,337	-4.8	53.1	2.0	23.9	11.7	2.2	31.3	47.1	12.2	9,854	4,499	6.9	44.2	17.4	5.2
Rochester (part)	[2]120,045	([2])	52.9	20.6	25.8	79.8	14.5	28.2	43.1	11.4	10,467	29,851	8.0	38.5	21.7	3.8

See footnotes at end of table.

Population Characteristics for Places With 10,000 or More Inhabitants, by Congressional Districts: 1970

Place and congressional district	Total population	Change, 1960-1970	Female	Negro	Foreign stock	18 years and over	65 years and over	Median age: Entire population	Median age: Voting-age population	Median school years completed[1]	Median family income in 1969	Number of families: Total	Number of families: With income of— Less than $3,000	$3,000-$10,000	$15,000 or more	Unemployed civilian labor force
		Percent	*Percent*	*Percent*	*Percent*	*1,000*	*1,000*	*Years*	*Years*	*Years*	*Dollars*		*Percent*	*Percent*	*Percent*	*Percent*
DISTRICT 36																
Buffalo (part)	[2]31,841	([2])	53.2	1.4	38.1	22.6	4.3	34.3	47.7	11.4	9,825	8,620	7.3	44.0	20.0	4.4
Kenmore	21,003	-1.3	53.6	0.3	30.0	14.5	3.0	33.3	47.8	12.4	10,647	5,614	5.7	39.1	22.5	3.7
Lockport	25,426	-3.9	53.2	3.2	21.5	16.9	3.3	31.0	46.7	12.0	10,617	6,490	6.2	39.5	22.9	4.5
Niagara Falls	85,707	-16.4	52.8	9.3	39.0	57.8	9.2	31.7	46.5	11.5	9,496	22,094	8.4	46.1	15.1	6.6
North Tonawanda	36,051	3.6	51.2	(Z)	28.9	22.8	2.8	27.9	43.4	12.0	10,411	9,272	6.4	39.8	18.0	5.3
Tonawanda	21,922	1.6	51.3	(Z)	23.6	14.0	2.0	28.4	43.4	12.1	10,401	5,699	7.4	39.4	20.0	3.8
DISTRICT 37																
Buffalo (part)	[2]430,205	([2])	53.4	21.8	27.5	297.0	57.0	31.3	46.2	10.7	8,720	104,602	11.3	48.5	13.5	6.1
Lackawanna	28,606	-3.1	51.4	9.9	34.5	18.7	2.2	28.3	43.4	10.6	9,897	7,199	8.0	43.1	18.8	4.6
DISTRICT 38																
Depew	22,114	63.2	50.6	0.4	26.7	13.5	1.0	26.1	39.3	12.1	10,624	5,499	4.8	39.2	16.3	3.4
Hamburg	10,222	11.7	53.0	(Z)	17.0	6.6	1.1	29.8	46.2	12.7	12,643	2,631	2.6	26.6	32.9	4.5
Lancaster	13,375	9.1	52.4	0.2	23.8	8.5	1.3	28.8	44.3	12.1	10,688	3,410	4.0	39.4	19.6	4.7
DISTRICT 39																
Corning	15,787	-7.6	53.7	0.9	18.6	11.0	1.8	30.7	45.7	12.3	10,069	3,819	7.6	41.9	23.3	5.2
Dunkirk	16,849	-7.4	52.6	2.6	26.7	11.3	2.1	32.8	47.8	11.7	8,471	4,293	12.5	50.3	12.1	6.7
Elmira	39,931	14.1	53.8	7.6	14.1	27.2	5.5	28.1	45.2	12.1	8,353	9,209	9.9	53.7	11.1	5.3
Fredonia	10,348	21.8	55.3	0.2	18.2	7.6	0.8	21.8	33.2	12.6	10,675	2,167	7.8	35.8	21.0	4.5
Hornell	12,140	-12.7	53.4	0.9	11.2	8.0	2.0	32.1	49.1	12.1	8,516	2,948	8.6	52.9	12.7	4.8
Jamestown	39,781	-4.8	53.0	2.0	29.2	27.5	6.3	33.2	48.3	11.9	8,623	10,453	9.1	52.5	12.5	4.5
Olean	19,162	-12.3	53.4	1.5	19.7	12.8	2.6	32.0	48.1	12.2	8,642	4,754	9.6	52.5	12.7	4.9

NA Not available. Z Less than 0.05 percent. [1] Persons 25 years and over. [2] For total 1970 population and percent change, 1960-1970, see table below.

Cities in more than one congressional district	Congressional districts	Total 1970 population	Percent change, 1960-1970	Cities in more than one congressional district	Congressional districts	Total 1970 population	Percent change, 1960-1970
Buffalo	36, 37	462,046	-13.1	New York City	6-23	7,893,956	1.5
Commack	1, 3	22,651	134.1	North Lindenhurst	2, 3	11,113	(NA)
Dix Hills	1, 2	9,980	(NA)	Rochester	34, 35	296,287	-7.0
East Meadow	4, 5	46,414	0.6	Syosset	3, 4	10,091	(NA)
Floral Park	5, 6	18,331	5.5	Syracuse	32, 33	197,390	-8.7
Half Hollow Hills	2, 3	12,075	(NA)	Westbury	4, 6	15,420	4.1
Locust Grove	3, 4	11,648	0.6	Wyandanch	2, 3	15,544	(NA)
New Hyde Park	5, 6	10,233	-6.4	Yonkers	23, 24	204,910	7.2

Map of Congressional Districts, Counties, and Selected Cities

(11 Districts)

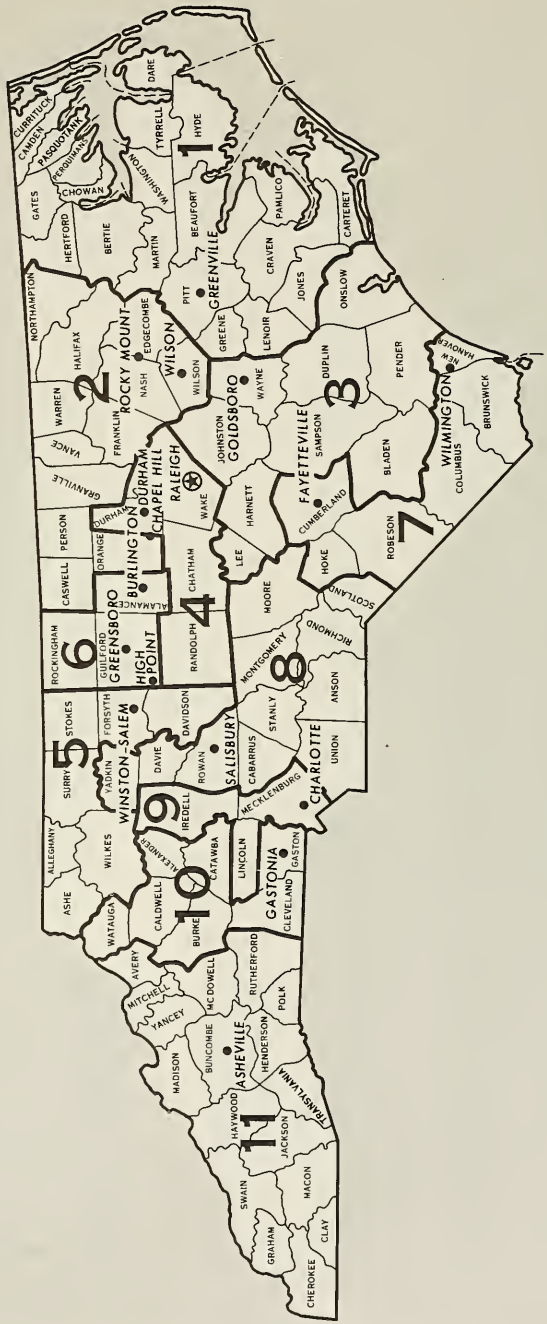

Districts established April 29, 1971

U.S. DEPARTMENT OF COMMERCE
SOCIAL AND ECONOMIC STATISTICS ADMINISTRATION
BUREAU OF THE CENSUS

Item No.	Item	State total	1st	2d	3d	4th	5th
	ELECTIONS*						
1	Vote cast for Representative, 1970	929,948	68,651	50,445	67,674	85,021	117,310
2	Democratic Party	513,905	48,313	45,794	40,346	43,612	49,900
3	Republican Party	410,742	18,886	[1]4,425	27,328	41,409	67,410
4	Percent for party with most votes	55.3	70.4	90.8	59.6	51.3	57.5
5	Vote cast for Representative, 1968	1,400,461	129,742	111,476	108,686	133,729	156,180
6	Democratic Party	765,065	86,629	102,993	61,183	66,900	70,925
7	Republican Party	635,396	43,113	[1]8,483	47,503	66,829	85,255
8	Percent for party with most votes	54.6	66.8	92.4	56.3	50.0	54.6
9	Vote cast for Representative, 1966	916,449	82,008	68,833	42,773	93,467	109,897
10	Democratic Party	484,413	51,383	43,902	37,334	43,355	48,972
11	Republican Party	432,036	30,625	24,931	[1]5,439	50,112	60,925
12	Percent for party with most votes	52.9	62.7	63.8	87.3	53.6	55.4
13	Vote cast for President, 1968	1,587,493	141,247	140,866	119,247	146,276	164,272
14	Democratic Party	464,113	47,780	48,483	32,586	46,425	44,362
15	Republican Party	627,192	31,143	31,392	35,730	58,928	80,504
16	American Independent Party	496,188	62,324	60,991	50,931	40,923	39,406
17	Percent for party with most votes	39.5	44.1	43.3	42.7	40.3	49.0
	CENSUS OF POPULATION, 1970						
18	Total population, 1970	5,082,059	459,543	457,601	458,000	467,046	462,401
19	Percent of State total	100.0	9.0	9.0	9.0	9.2	9.1
20	Total population, 1960	4,556,155	456,944	461,506	441,672	369,359	412,211
21	Percent change, 1960 to 1970	11.5	0.6	-0.8	3.7	26.4	12.2
	Average population per district, 1970	462,005	(X)	(X)	(X)	(X)	(X)
22	Population above (+) or below (—) average	(X)	-2,462	-4,404	-4,005	+5,041	+396
23	Percent above (+) or below (—) average	(X)	-0.5328	-0.9532	-0.8668	+1.0911	+0.0857
24	Land area sq. mi.	48,798	8,899	5,628	6,491	2,660	3,368
25	Population per square mile, 1970	104.1	51.6	81.3	70.6	175.6	137.3
	SEX AND RESIDENCE						
26	Male	2,487,851	224,038	223,157	236,968	227,288	223,044
27	Female	2,594,208	235,505	234,444	221,032	239,758	239,357
28	Urban	2,285,521	151,814	154,688	149,062	287,270	199,818
29	Percent of total population	45.0	33.0	33.8	32.5	61.5	43.2
30	Rural nonfarm	2,421,846	254,142	236,347	247,384	159,137	227,000
31	Rural farm	374,692	53,587	66,566	61,554	20,639	35,583
32	Metropolitan (SMSA)	1,896,423	-	57,707	-	437,492	214,348
33	Percent of total population	37.3	(X)	12.6	(X)	93.7	46.4
34	Urban	1,325,238	(X)	29,006	(X)	306,198	159,174
35	Central cities	955,256	(X)	-	(X)	216,596	132,901
36	Outside central cities	369,982	(X)	29,006	(X)	89,602	26,273
37	Rural	571,185	(X)	28,701	(X)	131,294	55,174
38	Nonmetropolitan	3,185,636	459,543	399,894	458,000	29,554	248,053
	RACE AND NATIVITY						
39	White	3,905,587	294,572	272,318	332,915	357,274	396,974
40	Negro	1,125,885	164,292	183,626	122,284	108,228	64,692
41	Percent of total population	22.2	35.8	40.1	26.7	23.2	14.0
42A	American Indian	44,195	231	1,325	1,789	557	318
60	Total foreign stock	94,281	5,962	5,773	9,263	12,519	6,169
61	Percent of total population	1.9	1.3	1.3	2.0	2.7	1.3
62	Foreign born	28,620	1,575	1,761	2,429	4,728	1,788
63	Native of foreign or mixed parentage	65,661	4,387	4,012	6,834	7,791	4,381

– Represents zero. X Not applicable.
* Data for congressional districts reflect party vote for Representatives; not necessarily comparable as vote cast for individual candidates. See text.
[1] No candidate in this district as constituted before redistricting.

Item No.	Item	State total	1st	2d	3d	4th	5th
	CENSUS OF POPULATION, 1970—Con.						
	AGE						
100	Under 5 years	434,064	38,122	38,036	39,205	39,534	38,668
101	5-13 years	913,541	86,250	85,778	83,326	79,526	82,347
102	14-15 years	214,938	22,295	20,781	19,608	18,430	19,276
103	16-17 years	206,548	20,781	20,990	20,345	17,371	17,559
104	18-20 years	312,952	28,066	29,167	39,802	31,803	22,737
105	21-24 years	353,744	31,214	30,131	39,279	35,947	28,713
106	25-34 years	643,178	51,343	52,326	55,201	64,666	62,561
107	35-44 years	589,246	49,752	49,376	49,475	55,713	57,649
108	45-54 years	561,033	50,044	50,716	45,146	50,813	52,982
109	55-61 years	324,688	31,591	29,697	26,686	28,544	29,881
110	62-64 years	113,878	10,838	10,241	8,767	9,667	10,809
111	65 years and over	414,249	39,247	40,362	31,160	35,032	39,219
112	18 years and over	3,312,968	292,095	292,016	295,516	312,185	304,551
113	White	2,644,184	201,936	191,002	225,172	244,942	265,250
114	Negro	640,597	89,669	100,072	68,607	66,130	38,770
115	18 years and over, Spanish heritage	13,576	1,004	543	2,339	1,262	611
116	Median age, total population ..... years	26.6	25.6	25.8	23.6	26.7	28.5
117	Median age, voting age population ..... years	40.9	42.1	42.0	37.7	39.3	41.6
	HOUSEHOLDS AND FAMILIES						
118	Number of households	1,516,182	133,678	129,534	127,168	141,832	144,836
119	Number of families	1,292,466	113,169	109,154	110,526	117,880	123,894
120	Number of unrelated individuals	411,423	35,700	36,782	49,500	47,943	29,643
121	Population in group quarters	188,626	14,747	19,420	34,540	23,634	7,833
122	Inmates of institutions	47,589	3,921	7,924	4,815	7,154	2,710
	MARITAL STATUS						
123	Male, 18 years old and over	1,585,988	138,713	139,309	153,782	148,165	142,344
124	Married (excludes separated)	1,156,130	98,479	95,213	100,106	105,402	110,819
125	Widowed	46,919	4,756	5,107	3,965	4,057	4,266
126	Divorced	31,218	2,497	2,502	2,735	3,120	2,780
127	Single	315,462	29,698	32,776	43,813	31,894	21,141
128	Female, 18 years old and over	1,726,980	153,382	152,707	141,734	164,020	162,207
129	Married (excludes separated)	1,150,312	98,981	95,588	97,890	104,352	110,885
130	Widowed	244,331	24,374	24,613	20,488	21,437	21,667
131	Divorced	47,827	3,465	3,475	2,919	5,353	5,139
132	Single	228,859	21,398	23,946	15,977	26,756	19,454
	EDUCATION						
133	Public school enrollment (ages 3-34)	1,182,108	115,771	113,222	108,418	103,093	105,844
134	Percent Negro	28.4	47.4	52.2	34.3	28.3	17.5
135	Nursery and kindergarten	23,094	2,393	2,483	2,335	2,220	1,929
136	Elementary (grades 1-8)	811,616	77,971	77,409	74,202	70,332	72,888
137	Secondary (grades 9-12)	347,398	35,407	33,330	31,881	30,541	31,027
138	Private school enrollment	62,086	5,100	5,139	3,953	8,973	6,961
139	Elementary (grades 1-8)	19,953	2,590	1,993	1,630	2,430	2,077
140	Secondary (grades 9-12)	8,678	687	853	696	1,122	963
141	College enrollment	137,558	11,580	18,050	4,884	27,397	10,221
142	Persons 25 years old and over	2,646,272	232,815	232,718	216,435	244,435	253,101
143	Completed 5 years of school or less	370,459	39,963	46,732	33,577	27,653	33,512
144	Completed 8 years of school	233,367	20,447	19,834	18,929	28,296	23,636
145	Completed 4 years of high school or more	1,017,950	82,145	76,827	78,748	113,218	92,921
146	Completed 4 years of college or more	223,626	16,083	19,734	12,455	33,815	19,623
147	Median years of school completed	10.6	10.2	9.8	10.4	11.5	10.3
	INCOME IN 1969						
	Families with income of—						
148	Less than $3,000	188,477	24,618	22,173	23,100	12,275	15,733
149	$3,000-$4,999	176,515	18,488	18,028	19,779	13,219	15,351
150	$5,000-$6,999	204,092	18,946	16,317	19,821	16,085	19,034
151	$7,000-$9,999	287,567	22,625	21,431	23,158	25,939	29,708
152	$10,000-$14,999	287,562	19,092	19,559	17,547	30,980	28,807
153	$15,000-$24,999	116,238	7,217	7,347	5,716	15,020	11,952
154	$25,000 or more	32,015	2,183	2,299	1,405	4,362	3,309
155	Percent families with $15,000 or more	11.5	8.3	8.8	6.4	16.4	12.3
156	Median family income	$7,770	$6,368	$6,550	$6,193	$8,999	$8,191
157	White	$8,504	$7,700	$8,053	$6,910	$9,890	$8,508
158	Negro	$4,798	$3,854	$4,048	$4,129	$5,377	$5,715
159	Unrelated individuals, median income[1]	$1,774	$1,443	$1,411	$1,773	$1,704	$1,799
160	Per capita income, all persons	$2,465	$2,029	$2,027	$1,967	$2,857	$2,674
	Families below—						
161	Low income level	212,726	28,164	26,368	26,162	13,917	17,092
162	Percent of all families	16.5	24.9	24.2	23.7	11.8	13.8
163	Percent with female heads	29.8	28.9	27.4	28.5	34.3	28.7
	Persons[2] below—						
164	Low income level	992,945	135,439	134,460	117,476	70,540	74,673
165	Percent related children under 18 years	41.2	43.7	45.5	42.9	40.0	37.0
166	Percent 65 years and over	15.8	13.0	12.3	11.9	14.7	20.0
167	Number of unrelated individuals	138,794	15,320	14,787	11,703	14,462	12,404

[1] 14 years old and over.
[2] Excludes inmates of institutions, members of the Armed Forces living in barracks, college students in dormitories, and unrelated individuals under 14 years.

Item No.	Item	State total	1st	2d	3d	4th	5th
	CENSUS OF POPULATION, 1970—Con.						
	VETERAN STATUS						
168	Civilian males, 18 years old and over	1,484,585	128,699	138,958	113,632	147,362	141,976
169	Veterans	588,901	45,314	43,863	39,544	60,005	56,419
170	Percent of total	39.7	35.2	31.6	34.8	40.7	39.7
171	Vietnam	99,659	7,832	7,147	8,211	11,250	8,805
172	Korea	117,497	8,810	8,085	8,179	12,212	11,392
173	World War II	262,145	20,212	19,982	16,760	24,396	26,011
174	World War I and other service	109,600	8,460	8,649	6,394	12,147	10,211
	EMPLOYMENT STATUS						
175	Total labor force, 16 years old and over	2,159,852	174,387	174,778	195,235	205,394	199,520
176	Armed Forces	105,014	10,229	374	41,896	816	385
177	Civilian	2,054,838	164,158	174,404	153,339	204,578	199,135
178	Employed	1,984,402	156,045	166,674	146,059	199,531	192,404
179	Unemployed	70,436	8,113	7,730	7,280	5,047	6,731
180	Percent of civilian labor force	3.4	4.9	4.4	4.7	2.5	3.4
181	Male civilian, 16 years old and over	1,205,721	99,564	104,909	90,580	117,004	117,965
182	Employed	1,176,912	96,537	101,757	87,857	114,729	115,326
183	Unemployed	28,809	3,027	3,152	2,723	2,275	2,639
184	Female civilian, 16 years old and over	849,117	64,594	69,495	62,759	87,574	81,170
185	Employed	807,490	59,508	64,917	58,202	84,802	77,078
186	Unemployed	41,627	5,086	4,578	4,557	2,772	4,092
	CLASS OF WORKER						
187	Private wage and salary workers	1,545,988	105,016	120,502	100,342	148,218	157,761
188	Government workers	262,918	30,925	27,908	24,515	36,939	18,817
189	Federal	53,641	9,567	2,761	6,849	6,065	2,808
190	State	99,731	10,697	15,721	8,246	20,157	5,867
191	Local	109,546	10,661	9,426	9,420	10,717	10,142
192	Self-employed workers	163,724	18,630	16,899	19,514	13,441	14,932
	INDUSTRY						
	Employed in—						
193	Manufacturing	704,306	34,293	49,491	38,520	52,702	83,463
194	Transportation, communications, and other public utilities	109,063	6,792	7,890	5,983	10,254	11,872
195	Construction	133,545	12,387	10,550	12,202	13,133	11,892
196	Agriculture, forestry, and fisheries	103,805	19,315	17,259	17,728	6,247	7,028
197	Mining	4,616	771	361	146	338	536
198	Wholesale and retail trade	347,589	30,811	27,752	27,372	36,067	29,904
199	Finance, insurance, and real estate	69,492	4,244	4,642	4,070	9,999	6,711
200	Business and repair services	40,898	2,621	3,069	2,690	4,775	3,919
201	Personal services	107,012	11,017	11,193	9,425	10,494	7,867
202	Professional and related services	282,636	22,964	28,782	19,869	43,270	23,718
203	Educational services	141,851	12,941	15,959	10,200	21,677	11,769
204	Public administration	69,830	10,032	4,957	7,320	11,031	4,575
	OCCUPATION						
	Male employed:						
205	White collar	390,863	27,434	30,377	23,758	50,922	37,018
206	Percent of total	33.2	28.4	29.9	27.0	44.4	32.[illegible]
207	Professional and technical workers	115,396	8,143	9,185	5,496	19,661	11,670
208	Managers and administrators	124,920	9,367	10,257	8,706	13,782	11,095
209	Salesworkers	75,998	5,327	5,259	5,127	8,847	6,266
210	Clerical workers	74,549	4,597	5,676	4,429	8,632	7,987
211	Blue collar	632,005	48,324	49,643	44,586	50,526	66,584
212	Craftsmen and foremen	268,467	21,640	19,837	19,619	23,277	26,774
213	Operatives	275,626	17,675	21,783	17,749	20,114	31,710
214	Nonfarm laborers	87,912	9,009	8,023	7,218	7,135	8,100
215	Service workers	74,966	6,206	7,042	5,541	8,812	6,269
216	Farmworkers	79,078	14,573	14,695	13,972	4,469	5,455
	Female employed:						
217	White collar	374,912	28,739	29,737	25,254	48,030	34,966
218	Percent of total	46.4	48.3	45.8	43.4	56.6	45.4
219	Professional and technical workers	103,484	8,387	9,297	7,171	13,545	9,581
220	Managers and administrators	23,707	2,194	1,768	1,881	2,611	1,935
221	Salesworkers	43,361	4,298	3,058	3,439	4,466	3,852
222	Clerical workers	204,360	13,860	15,614	12,763	27,408	19,598
223	Blue collar	277,163	14,187	19,134	18,075	20,354	30,223
224	Operatives	246,445	11,741	17,003	16,006	17,714	26,888
225	Service workers	143,328	14,259	14,514	12,374	15,743	11,214
226	Private household	45,200	5,713	6,244	4,211	4,504	2,465
227	Farmworkers	12,087	2,323	1,532	2,499	675	675
	MEANS OF TRANSPORTATION TO WORK						
228	Workers using private automobile	1,723,731	129,695	132,980	139,616	167,688	168,918
229	Workers using public transport	54,832	2,164	1,746	3,767	8,074	3,742
	MIGRATION						
230	Persons 5 years old and over, 1970[1]	4,647,861	421,376	419,540	418,625	427,511	423,880
	Residence in 1965:						
231	Same house as in 1970 (nonmovers)	2,502,660	237,793	232,613	205,449	207,577	246,372
232	Different house, same State	1,478,109	131,772	143,580	124,329	144,942	130,062
233	Different State or abroad	414,729	33,349	24,143	64,599	41,395	24,181

[1] Includes persons who moved, residence in 1965 not reported.

Item No.	Item	State total	1st	2d	3d	4th	5th
	CENSUS OF HOUSING, 1970						
234	All housing units (incl. seasonal and migratory)	1,641,194	152,356	138,614	138,581	148,765	153,181
235	All year-round units	1,619,548	146,956	138,181	137,465	148,680	152,318
236	Urban	732,436	49,502	49,551	39,527	92,404	66,933
237	Rural nonfarm	777,413	82,513	71,637	79,386	49,892	74,050
238	Rural farm	109,699	14,941	16,993	18,552	6,384	11,335
239	Metropolitan (SMSA)	605,195	-	16,992	-	139,097	70,592
240	Urban	422,104	(X)	8,006	(X)	98,206	53,101
241	Central cities	318,031	(X)	-	(X)	70,159	44,898
242	Outside central cities	104,073	(X)	8,006	(X)	28,047	8,203
243	Rural	183,091	(X)	8,986	(X)	40,891	17,491
244	Nonmetropolitan	1,014,353	146,956	121,189	137,465	9,583	81,726
245	Occupied units	1,509,564	132,927	128,859	126,421	141,505	144,209
246	White	1,220,920	93,327	86,216	97,309	113,470	125,478
247	Negro	277,518	39,456	42,219	28,582	27,612	18,517
248	Owner-occupied units	987,079	82,247	73,385	75,390	86,712	101,859
249	Percent of all occupied	65.4	61.9	56.9	59.6	61.3	70.6
250	White	855,068	63,969	56,550	61,276	74,856	94,254
251	Negro	126,411	18,208	16,675	13,825	11,730	7,540
252	Renter-occupied units	522,485	50,680	55,474	51,031	54,793	42,350
253	White	365,852	29,358	29,666	36,033	38,614	31,224
254	Negro	151,107	21,248	25,544	14,757	15,882	10,977
	Year-round units—						
255	With 1 and 2 rooms	34,749	2,808	3,412	3,232	4,224	2,912
256	With 3 and 4 rooms	524,426	45,612	48,927	44,604	48,880	48,503
257	With 5 and 6 rooms	804,789	72,992	64,419	71,158	68,305	76,093
258	With 7 rooms or more	255,584	25,544	21,423	18,471	27,271	24,810
259	Median number of rooms	5.0	5.1	4.9	5.0	5.0	5.0
260	With 1 unit in structure	1,333,579	122,327	116,191	113,792	111,865	127,586
261	With 2-4 units in structure	117,552	10,527	10,505	7,736	16,471	9,598
262	With 5-49 units in structure	62,984	3,579	3,792	2,884	11,080	6,333
263	With 50 or more units in structure	6,959	275	322	228	1,886	303
264	Mobile home or trailer	98,474	10,248	7,371	12,825	7,378	8,498
	In structure built—						
265	1960 to March 1970	498,489	38,561	34,933	41,051	53,149	46,893
266	1950 to 1959	357,182	28,778	26,057	29,878	34,130	36,702
267	1940 to 1949	252,657	21,777	19,409	20,952	21,313	23,932
268	1939 and earlier	511,220	57,840	57,782	45,584	40,088	44,791
269	With 1-1½ bathrooms	1,122,759	90,996	81,184	92,395	104,862	109,393
270	With 2 or more bathrooms	234,114	17,447	15,719	14,591	29,072	22,434
271	With other bathroom arrangement or none	262,406	38,509	41,256	30,445	14,722	20,434
	Occupied units—						
272	With all plumbing facilities	1,299,842	102,240	94,299	102,285	129,163	127,923
273	1 or more persons per room	95,880	6,875	6,821	8,257	8,319	8,924
274	Lacking some or all plumbing facilities	209,722	30,687	34,560	24,136	12,342	16,286
275	Percent of occupied units	13.9	23.1	26.8	19.1	8.7	11.3
	Persons per unit:						
276	1 person	201,032	18,517	17,850	15,172	20,082	19,160
277	2-3 persons	739,526	63,009	60,810	61,313	70,660	72,386
278	4-5 persons	409,927	34,384	32,351	34,639	38,358	40,156
279	6 persons or more	159,079	17,017	17,848	15,297	12,405	12,507
280	Median	2.9	2.9	2.9	3.0	2.8	2.9
	Persons per room:						
281	1.00 or less	1,359,100	117,484	110,926	111,954	130,217	132,030
282	More than 1.00	150,464	15,443	17,933	14,467	11,288	12,179
	Automobiles available:						
283	1 per household	677,860	63,339	57,988	62,920	60,407	61,646
284	2 or more per household	574,739	40,572	43,983	41,074	60,269	60,412
	Value:						
285	Specified owner-occupied units	741,845	59,100	52,080	47,915	68,833	76,365
286	Less than $5,000	80,347	9,782	7,155	8,072	3,989	5,573
287	$5,000-$9,999	178,278	16,131	14,391	13,260	11,597	16,491
288	$10,000-$14,999	172,509	12,798	11,768	11,519	15,669	18,402
289	$15,000-$19,999	132,011	9,233	8,434	7,668	13,627	14,434
290	$20,000-$24,999	75,958	5,051	4,222	3,462	9,416	9,636
291	$25,000-$34,999	62,530	3,766	3,416	2,478	8,881	7,423
292	$35,000-$49,999	28,265	1,729	1,888	1,038	4,117	2,993
293	$50,000 or more	11,947	610	806	418	1,537	1,413
294	Median value	$13,255	$11,421	$11,910	$11,140	$16,160	$14,380
	Gross monthly rent:						
295	Specified renter-occupied units	399,168	31,875	35,856	32,553	47,239	34,627
296	Less than $40	27,950	3,360	4,030	2,980	1,777	1,786
297	$40-$59	63,562	6,877	7,604	6,640	5,120	4,911
298	$60-$79	84,051	7,776	8,423	7,254	8,407	7,278
299	$80-$99	81,538	5,995	6,312	5,523	9,566	7,546
300	$100-$149	105,453	6,275	7,205	8,297	14,838	10,088
301	$150-$199	29,689	1,338	1,971	1,680	6,288	2,541
302	$200 or more	6,925	254	311	179	1,243	477
303	Median rent	$86	$75	$75	$78	$97	$89

- Represents zero. X Not applicable.

Item No.	Item	6th	7th	8th	9th	10th	11th
	ELECTIONS*						
1	Vote cast for Representative, 1970	69,236	49,298	100,308	75,381	109,505	137,119
2	Democratic Party	45,322	35,367	42,314	24,625	47,530	90,782
3	Republican Party	20,291	13,931	57,994	50,756	61,975	46,337
4	Percent for party with most votes	65.5	71.7	57.8	67.3	56.6	66.2
5	Vote cast for Representative, 1968	136,066	70,792	148,191	82,975	155,676	166,948
6	Democratic Party	72,204	70,792	69,667	-	71,196	92,576
7	Republican Party	63,862	-	78,524	82,975	84,480	74,372
8	Percent for party with most votes	53.1	100.0	53.0	100.0	54.3	55.5
9	Vote cast for Representative, 1966	69,386	34,861	98,115	77,203	98,774	141,132
10	Democratic Party	37,812	34,861	35,873	23,571	53,499	73,851
11	Republican Party	31,574	-	62,242	53,632	45,275	67,281
12	Percent for party with most votes	54.5	100.0	63.4	69.5	54.2	52.3
13	Vote cast for President, 1968	142,234	102,989	153,873	145,346	158,521	172,622
14	Democratic Party	40,619	35,336	39,820	40,024	37,971	50,707
15	Republican Party	59,401	30,786	67,350	73,070	75,393	83,495
16	American Independent Party	42,214	36,867	46,703	32,252	45,157	38,420
17	Percent for party with most votes	41.8	35.8	43.8	50.3	47.6	48.4
	CENSUS OF POPULATION, 1970						
18	Total population, 1970	457,354	467,476	454,275	459,535	471,777	467,051
19	Percent of State total	9.0	9.2	8.9	9.0	9.3	9.2
20	Total population, 1960	401,823	394,869	420,517	363,451	401,720	432,083
21	Percent change, 1960 to 1970	13.8	18.4	8.0	26.4	17.4	8.1
	Average population per district, 1970	(X)	(X)	(X)	(X)	(X)	(X)
22	Population above (+) or below (–) average	-4,651	+5,471	-7,730	-2,470	+9,772	+5,046
23	Percent above (+) or below (–) average	-1.0666	+1.1841	-1.6731	-0.5346	+2.1151	+1.0921
24	Land area ... sq. mi.	1,652	3,977	5,042	1,399	2,774	6,908
25	Population per square mile, 1970	276.8	117.5	90.1	328.5	170.1	67.6
	SEX AND RESIDENCE						
26	Male	217,720	241,906	219,654	219,716	228,799	225,561
27	Female	239,634	225,570	234,621	239,819	242,978	241,490
28	Urban	303,119	249,362	145,309	319,956	196,733	128,390
29	Percent of total population	66.3	53.3	32.0	69.6	41.7	27.5
30	Rural nonfarm	135,977	186,029	278,860	132,292	261,786	302,892
31	Rural farm	18,258	32,085	30,106	7,287	13,258	35,769
32	Metropolitan (SMSA)	288,590	319,261	79,313	354,656	-	145,056
33	Percent of total population	63.1	68.3	17.5	77.2	(X)	31.1
34	Urban	228,460	218,816	13,851	293,912	(X)	75,821
35	Central cities	207,294	99,679	-	241,215	(X)	57,571
36	Outside central cities	21,166	119,137	13,851	52,697	(X)	18,250
37	Rural	60,130	100,445	65,462	60,744	(X)	69,235
38	Nonmetropolitan	168,764	148,215	374,962	104,879	471,777	321,995
	RACE AND NATIVITY						
39	White	360,271	313,917	361,477	358,512	420,929	436,428
40	Negro	95,625	119,632	90,829	99,750	50,469	26,458
41	Percent of total population	20.9	25.6	20.0	21.7	10.7	5.7
42A	American Indian	992	32,098	1,754	887	269	3,975
60	Total foreign stock	8,429	18,085	3,987	12,704	3,979	7,411
61	Percent of total population	1.8	3.9	0.9	2.8	0.8	1.6
62	Foreign born	2,275	5,629	1,096	4,172	1,054	2,113
63	Native of foreign or mixed parentage	6,154	12,456	2,891	8,532	2,925	5,298

– Represents zero. X Not applicable.
* Data for congressional districts reflect party vote for Representatives; not necessarily comparable as vote cast for individual candidates. See text.

Item No.	Item	6th	7th	8th	9th	10th	11th
	CENSUS OF POPULATION, 1970—Con.						
	AGE						
100	Under 5 years	38,449	43,916	37,473	40,983	42,443	37,235
101	5-13 years	80,500	90,451	79,773	85,767	83,835	75,988
102	14-15 years	18,420	19,994	19,419	18,858	19,322	18,535
103	16-17 years	17,875	19,667	18,656	17,471	18,123	17,710
104	18-20 years	26,352	38,272	24,181	23,137	26,227	23,208
105	21-24 years	29,939	44,446	26,270	29,622	31,630	26,553
106	25-34 years	58,622	59,552	53,947	65,326	62,767	56,867
107	35-44 years	56,327	50,544	51,988	58,035	56,944	53,443
108	45-54 years	53,078	42,480	55,297	51,882	53,140	55,455
109	55-61 years	30,735	23,177	32,869	26,518	30,175	34,815
110	62-64 years	10,433	7,774	11,702	9,367	10,977	13,303
111	65 years and over	36,624	27,203	42,700	32,569	36,194	53,939
112	18 years and over	302,110	293,448	298,954	296,456	308,054	317,583
113	White	244,219	208,221	246,378	238,824	279,360	298,880
114	Negro	56,967	67,430	51,388	56,829	28,435	16,300
115	18 years and over, Spanish heritage	960	3,920	474	1,205	358	900
116	Median age, total population ... years	27.9	22.7	29.0	27.1	27.3	31.0
117	Median age, voting age population ... years	41.4	35.9	43.7	40.2	40.9	44.8
	HOUSEHOLDS AND FAMILIES						
118	Number of households	140,590	125,772	139,708	142,233	142,058	148,773
119	Number of families	119,170	108,934	119,200	119,166	124,285	127,088
120	Number of unrelated individuals	36,471	53,798	28,787	33,800	27,865	31,134
121	Population in group quarters	12,376	35,512	10,278	7,655	12,457	10,174
122	Inmates of institutions	2,422	2,771	4,634	2,557	5,079	3,602
	MARITAL STATUS						
123	Male, 18 years old and over	139,185	153,439	139,937	136,863	145,126	149,125
124	Married (excludes separated)	106,417	99,776	106,944	105,132	112,420	115,422
125	Widowed	3,770	3,877	4,624	3,828	3,640	5,029
126	Divorced	2,947	2,918	2,646	3,007	3,044	3,022
127	Single	22,758	43,755	22,571	21,257	22,732	23,067
128	Female, 18 years old and over	162,925	140,009	159,017	159,593	162,928	168,458
129	Married (excludes separated)	106,497	96,409	107,377	105,353	111,724	115,256
130	Widowed	21,364	18,953	23,617	21,052	21,249	25,517
131	Divorced	5,380	3,538	4,049	5,133	4,638	4,738
132	Single	24,290	16,094	19,324	22,000	20,417	19,203
	EDUCATION						
133	Public school enrollment (ages 3-34)	105,381	114,563	105,848	108,355	104,675	96,938
134	Percent Negro	24.2	31.0	25.5	26.4	13.2	7.0
135	Nursery and kindergarten	2,721	1,869	1,714	2,063	1,633	1,734
136	Elementary (grades 1-8)	71,590	80,698	71,936	74,886	74,223	65,481
137	Secondary (grades 9-12)	31,070	31,996	32,198	31,406	28,819	29,723
138	Private school enrollment	6,721	4,220	3,379	9,618	3,513	4,509
139	Elementary (grades 1-8)	1,642	1,253	1,092	2,616	845	1,785
140	Secondary (grades 9-12)	769	554	566	1,123	330	1,015
141	College enrollment	16,979	7,476	8,934	11,316	11,681	9,040
142	Persons 25 years old and over	245,819	210,730	248,503	243,697	250,197	267,822
143	Completed 5 years of school or less	27,930	27,825	37,568	22,123	36,996	36,580
144	Completed 8 years of school	21,012	17,623	24,810	17,254	25,846	25,680
145	Completed 4 years of high school or more	101,212	92,031	79,773	118,220	81,874	100,981
146	Completed 4 years of college or more	25,901	17,088	14,295	29,000	15,924	19,708
147	Median years of school completed	11.0	11.2	10.0	11.8	10.0	10.5
	INCOME IN 1969						
	Families with income of—						
148	Less than $3,000	10,580	19,371	15,779	10,423	12,039	22,386
149	$3,000-$4,999	12,435	17,187	15,846	11,582	14,495	20,105
150	$5,000-$6,999	15,880	19,080	19,058	15,296	19,953	22,622
151	$7,000-$9,999	27,120	22,641	29,326	25,669	31,634	28,316
152	$10,000-$14,999	33,027	20,672	28,315	32,917	32,929	23,717
153	$15,000-$24,999	15,361	8,077	8,858	17,812	10,839	8,039
154	$25,000 or more	4,767	1,906	2,018	5,467	2,396	1,903
155	Percent families with $15,000 or more	16.9	9.2	9.1	19.5	10.6	7.8
156	Median family income	$9,300	$6,875	$7,872	$9,594	$8,449	$6,857
157	White	$9,952	$7,978	$8,433	$10,562	$8,662	$6,972
158	Negro	$6,290	$4,459	$4,897	$5,726	$6,008	$4,860
159	Unrelated individuals, median income[1]	$1,803	$2,371	$1,617	$2,788	$1,627	$1,526
160	Per capita income, all persons	$3,001	$2,175	$2,408	$3,127	$2,573	$2,268
	Families below—						
161	Low income level	11,638	22,900	17,523	11,804	13,428	23,730
162	Percent of all families	9.8	21.0	14.7	9.9	10.8	18.7
163	Percent with female heads	34.2	35.6	30.2	39.1	28.3	21.1
	Persons[2] below—						
164	Low income level	55,610	109,578	80,533	57,640	61,001	95,996
165	Percent related children under 18 years	39.5	47.4	38.5	41.5	37.1	32.8
166	Percent 65 years and over	18.8	10.2	21.0	16.7	21.5	23.1
167	Number of unrelated individuals	10,773	10,139	12,683	10,880	11,262	14,381

[1] 14 years old and over.
[2] Excludes inmates of institutions, members of the Armed Forces living in barracks, college students in dormitories, and unrelated individuals under 14 years.

Item No.	Item	6th	7th	8th	9th	10th	11th
	CENSUS OF POPULATION, 1970—Con.						
	VETERAN STATUS						
168	Civilian males, 18 years old and over	138,829	105,305	139,620	136,457	144,869	148,878
169	Veterans	60,041	41,222	55,667	65,646	58,758	62,422
170	Percent of total	43.2	39.1	39.9	48.1	40.6	41.9
171	Vietnam	9,068	9,623	8,159	11,238	9,719	8,607
172	Korea	12,107	8,681	10,724	13,829	11,584	11,894
173	World War II	28,082	15,968	26,622	28,478	26,784	28,850
174	World War I and other service	10,784	6,950	10,162	12,101	10,671	13,071
	EMPLOYMENT STATUS						
175	Total labor force, 16 years old and over	209,316	194,444	200,092	206,786	214,969	184,931
176	Armed Forces	400	49,649	320	413	272	260
177	Civilian	208,916	144,795	199,772	206,373	214,697	184,671
178	Employed	203,752	138,628	193,960	200,953	209,569	176,827
179	Unemployed	5,164	6,167	5,812	5,420	5,128	7,844
180	Percent of civilian labor force	2.5	4.3	2.9	2.6	2.4	4.2
181	Male civilian, 16 years old and over	119,466	83,891	114,686	120,491	123,819	113,346
182	Employed	117,266	81,469	112,285	118,286	121,823	109,577
183	Unemployed	2,200	2,422	2,401	2,205	1,996	3,769
184	Female civilian, 16 years old and over	89,450	60,904	85,086	85,882	90,878	71,325
185	Employed	86,486	57,159	81,675	82,667	87,746	67,250
186	Unemployed	2,964	3,745	3,411	3,215	3,132	4,075
	CLASS OF WORKER						
187	Private wage and salary workers	168,993	100,929	160,433	168,014	178,340	137,440
188	Government workers	21,300	23,711	17,529	20,719	18,616	21,939
189	Federal	3,799	8,008	2,838	3,612	1,826	5,508
190	State	6,701	6,427	5,818	4,435	7,702	7,960
191	Local	10,800	9,276	8,873	12,672	9,088	8,471
192	Self-employed workers	12,748	12,627	14,751	11,515	11,933	16,734
	INDUSTRY						
	Employed in—						
193	Manufacturing	84,111	34,590	91,208	54,042	111,979	69,907
194	Transportation, communications, and other public utilities	9,591	8,175	10,304	18,747	10,950	8,505
195	Construction	12,385	11,143	12,221	11,728	11,027	14,877
196	Agriculture, forestry, and fisheries	4,450	10,036	7,736	2,863	3,753	7,390
197	Mining	224	117	642	219	390	872
198	Wholesale and retail trade	36,972	28,096	28,501	46,947	28,372	26,795
199	Finance, insurance, and real estate	8,391	5,337	4,689	12,505	4,407	4,497
200	Business and repair services	4,200	3,345	2,960	6,645	3,467	3,207
201	Personal services	9,946	9,376	9,132	11,134	8,013	9,415
202	Professional and related services	26,520	20,352	21,745	28,368	22,437	24,611
203	Educational services	13,711	10,628	10,667	11,799	11,178	11,322
204	Public administration	5,635	7,167	3,804	5,853	3,815	5,641
	OCCUPATION						
	Male employed:						
205	White collar	45,092	27,444	29,247	53,896	33,244	32,431
206	Percent of total	38.5	33.7	26.0	45.6	27.3	29.6
207	Professional and technical workers	13,260	7,163	7,505	14,353	8,915	10,045
208	Managers and administrators	13,613	9,865	9,803	15,978	11,742	10,712
209	Salesworkers	9,187	5,727	5,944	12,914	5,857	5,543
210	Clerical workers	9,032	4,689	5,995	10,651	6,730	6,131
211	Blue collar	61,759	41,230	70,416	55,168	78,694	65,075
212	Craftsmen and foremen	26,792	18,612	29,811	23,923	31,710	26,472
213	Operatives	27,055	15,868	32,284	23,060	38,795	29,533
214	Nonfarm laborers	7,912	6,750	8,321	8,185	8,189	9,070
215	Service workers	7,173	5,456	6,932	7,505	7,213	6,817
216	Farmworkers	3,242	7,339	5,690	1,717	2,672	5,254
	Female employed:						
217	White collar	43,081	28,106	29,697	47,903	30,341	29,058
218	Percent of total	49.8	49.2	36.4	57.9	34.6	43.2
219	Professional and technical workers	10,804	8,045	8,046	11,685	8,062	8,861
220	Managers and administrators	2,428	2,161	1,993	2,631	1,870	2,235
221	Salesworkers	4,484	3,558	3,665	5,331	3,697	3,513
222	Clerical workers	25,365	14,342	15,993	28,256	16,712	14,449
223	Blue collar	30,572	14,594	38,804	20,050	45,355	25,815
224	Operatives	27,482	12,786	35,104	17,266	41,395	23,060
225	Service workers	12,441	12,721	12,254	14,397	11,620	11,791
226	Private household	3,916	4,047	3,740	4,273	2,951	3,136
227	Farmworkers	392	1,738	920	317	430	586
	MEANS OF TRANSPORTATION TO WORK						
228	Workers using private automobile	174,422	141,839	164,883	171,494	182,854	149,342
229	Workers using public transport	6,713	4,282	3,987	12,157	3,677	4,523
	MIGRATION						
230	Persons 5 years old and over, 1970[1]	418,913	423,385	417,040	418,529	429,226	429,836
	Residence in 1965:						
231	Same house as in 1970 (nonmovers)	232,116	187,157	255,564	198,508	245,920	253,591
232	Different house, same State	132,920	126,541	124,676	153,277	141,319	124,691
233	Different State or abroad	29,477	82,421	18,506	45,838	21,578	29,242

[1] Includes persons who moved, residence in 1965 not reported.

Item No.	Item	6th	7th	8th	9th	10th	11th
	CENSUS OF HOUSING, 1970						
234	All housing units (incl. seasonal and migratory)	145,835	143,460	149,037	149,505	150,707	171,153
235	All year-round units	145,812	140,469	148,199	149,101	149,015	163,352
236	Urban	98,149	72,238	49,220	105,635	62,978	46,299
237	Rural nonfarm	42,058	59,829	89,215	40,980	81,959	105,894
238	Rural farm	5,605	8,402	9,764	2,486	4,078	11,159
239	Metropolitan (SMSA)	91,038	97,314	24,919	114,736	-	50,507
240	Urban	72,501	62,186	4,146	96,390	(X)	27,568
241	Central cities	65,931	35,070	-	80,643	(X)	21,330
242	Outside central cities	6,570	27,116	4,146	15,747	(X)	6,238
243	Rural	18,537	35,128	20,773	18,346	(X)	22,939
244	Nonmetropolitan	54,774	43,155	123,280	34,365	149,015	112,845
245	Occupied units	140,164	125,190	139,260	141,903	140,952	148,174
246	White	115,262	89,716	116,694	114,857	128,612	139,979
247	Negro	24,466	28,472	22,131	26,646	12,233	7,184
248	Owner-occupied units	92,741	75,886	99,300	89,955	99,609	109,995
249	Percent of all occupied	66.2	60.6	71.3	63.4	70.7	74.2
250	White	81,302	57,780	86,870	79,838	93,419	104,954
251	Negro	11,234	14,607	12,230	9,946	6,138	4,278
252	Renter-occupied units	47,423	49,304	39,960	51,948	41,343	38,179
253	White	33,960	31,936	29,824	35,019	35,193	35,025
254	Negro	13,232	13,865	9,901	16,700	6,095	2,906
	Year-round units—						
255	With 1 and 2 rooms	3,138	3,025	2,567	2,576	2,633	4,222
256	With 3 and 4 rooms	46,904	44,424	46,736	46,989	50,056	52,791
257	With 5 and 6 rooms	72,118	73,295	76,304	70,549	75,906	83,650
258	With 7 rooms or more	23,652	19,725	22,592	28,987	20,420	22,689
259	Median number of rooms	5.0	5.0	5.1	5.1	5.0	5.0
260	With 1 unit in structure	121,561	109,721	130,405	112,954	127,989	139,188
261	With 2-4 units in structure	10,324	12,595	7,283	16,345	8,257	7,911
262	With 5-49 units in structure	7,511	6,592	1,745	11,758	2,999	4,711
263	With 50 or more units in structure	1,244	44	114	1,875	328	340
264	Mobile home or trailer	5,172	11,517	8,652	6,169	9,442	11,202
	In structure built—						
265	1960 to March 1970	41,963	52,815	37,819	57,088	47,123	47,094
266	1950 to 1959	38,160	29,560	30,542	38,388	33,079	31,908
267	1940 to 1949	24,265	24,944	24,348	21,725	23,400	26,592
268	1939 and earlier	41,424	33,150	55,490	31,900	45,413	57,758
269	With 1-1½ bathrooms	105,955	99,102	104,265	109,483	111,055	114,069
270	With 2 or more bathrooms	25,037	19,076	18,631	32,067	18,764	21,276
271	With other bathroom arrangement or none	14,797	22,287	25,285	7,561	19,203	27,907
	Occupied units—						
272	With all plumbing facilities	128,088	107,682	119,374	136,086	125,704	126,998
273	1 or more persons per room	9,103	9,608	8,887	9,698	10,624	8,764
274	Lacking some or all plumbing facilities	12,076	17,508	19,886	5,817	15,248	21,176
275	Percent of occupied units	8.6	14.0	14.3	4.1	10.8	14.3
	Persons per unit:						
276	1 person	18,967	14,922	19,467	20,061	16,339	20,495
277	2-3 persons	69,481	58,236	69,072	68,071	69,866	76,622
278	4-5 persons	38,690	35,043	36,709	40,462	40,864	38,271
279	6 persons or more	13,026	16,989	14,012	13,309	13,883	12,786
280	Median	2.9	3.1	2.8	2.9	3.0	2.7
	Persons per room:						
281	1.00 or less	128,037	109,995	125,538	130,977	126,566	135,376
282	More than 1.00	12,127	15,195	13,722	10,926	14,386	12,798
	Automobiles available:						
283	1 per household	57,606	62,608	63,936	57,205	61,469	68,736
284	2 or more per household	61,079	41,561	51,693	63,417	58,359	52,320
	Value:						
285	Specified owner-occupied units	78,266	56,339	72,916	76,939	78,017	75,075
286	Less than $5,000	5,110	7,237	11,464	3,503	8,754	9,708
287	$5,000-$9,999	18,521	12,367	22,473	11,810	21,220	20,017
288	$10,000-$14,999	18,567	11,554	16,672	18,873	19,451	17,236
289	$15,000-$19,999	14,771	11,689	10,493	15,617	13,806	12,239
290	$20,000-$24,999	8,347	6,452	5,533	10,269	6,521	7,049
291	$25,000-$34,999	7,330	4,647	3,885	9,774	5,155	5,775
292	$35,000-$49,999	3,861	1,653	1,712	4,934	2,181	2,159
293	$50,000 or more	1,759	740	684	2,159	929	892
294	Median value	$14,175	$13,707	$10,756	$16,371	$12,322	$12,266
	Gross monthly rent:						
295	Specified renter-occupied units	41,403	35,992	30,401	47,565	34,641	27,016
296	Less than $40	1,642	2,613	3,627	1,270	2,159	2,706
297	$40-$59	4,444	4,785	7,948	3,599	6,025	5,609
298	$60-$79	7,756	6,403	8,112	6,795	8,891	6,956
299	$80-$99	9,983	6,757	5,289	10,964	8,339	5,264
300	$100-$149	13,428	11,031	4,427	16,980	7,935	4,949
301	$150-$199	3,401	3,424	772	6,099	1,036	1,139
302	$200 or more	749	979	226	1,858	256	393
303	Median rent	$94	$93	$69	$103	$81	$75

- Represents zero. X Not applicable.

Population Characteristics for Places With 10,000 or More Inhabitants, by Congressional Districts: 1970

Place and congressional district	Total population	Change, 1960-1970	Female	Negro	Foreign stock	18 years and over	65 years and over	Median age: Entire population	Median age: Voting-age population	Median school years completed[1]	Median family income in 1969	Number of families: Total	Number of families: With income of– Less than $3,000	Number of families: With income of– $3,000-$10,000	Number of families: With income of– $15,000 or more	Unemployed civilian labor force
		Percent	Percent	Percent	Percent	1,000	1,000	Years	Years	Years	Dollars		Percent	Percent	Percent	Percent
DISTRICT 1																
Cherry Point	12,029	(NA)	31.6	6.0	7.7	8.6	(Z)	21.1	22.7	12.6	7,107	2,007	12.2	60.3	7.3	14.0
Elizabeth City	13,903	(Z)	53.1	37.9	1.5	9.3	1.8	31.7	47.3	10.6	6,771	3,571	17.8	55.3	9.5	5.0
Greenville	29,078	27.1	53.9	25.0	2.4	21.3	1.9	22.3	31.2	12.1	7,594	6,359	19.1	43.5	16.2	6.6
Kinston	22,309	-10.1	54.8	43.3	1.8	14.6	2.2	29.8	45.3	10.7	6,912	5,741	21.8	47.4	11.6	7.1
New Bern	14,660	-6.7	54.0	38.5	1.3	9.6	1.6	29.8	45.9	11.7	7,338	3,792	19.4	48.3	10.6	4.0
DISTRICT 2																
Chapel Hill (part)[2]	[3]25,534	([3])	46.0	10.2	9.7	20.1	1.1	21.7	24.2	16.8	10,534	4,621	7.3	40.1	34.8	2.5
Henderson	13,802	9.1	53.7	41.4	1.2	8.9	1.6	30.7	45.9	10.7	7,403	3,491	14.2	50.6	13.8	6.1
Roanoke Rapids	13,691	1.4	53.1	11.1	1.0	9.1	1.3	31.6	44.9	10.7	8,561	3,724	11.2	49.8	11.0	3.7
Rocky Mount	34,315	6.6	53.9	33.7	0.7	22.5	3.6	30.8	45.8	11.1	7,840	9,093	13.1	52.0	11.2	4.0
Wilson	29,347	2.1	52.9	34.4	0.9	19.5	2.7	27.8	42.2	10.8	7,500	7,387	15.1	53.9	10.9	8.4
DISTRICT 3																
Camp Lejeune Central	34,517	(NA)	22.2	14.5	7.2	26.5	(Z)	20.3	21.1	12.4	6,084	3,929	13.4	69.4	4.1	15.5
Goldsboro	26,821	-7.1	54.2	48.0	2.0	16.7	2.3	25.6	42.8	10.6	6,248	6,694	21.9	50.7	10.0	6.5
Jacksonville	16,021	18.8	51.8	11.6	6.9	9.8	0.5	22.7	34.3	12.5	8,225	4,272	11.0	51.4	14.0	6.6
Sanford	11,612	-4.4	52.8	21.0	1.1	7.5	1.0	28.5	43.5	11.2	7,656	3,076	14.0	55.4	8.8	5.6
DISTRICT 4																
Asheboro	10,797	14.3	52.8	11.8	1.5	7.5	1.1	34.1	46.2	11.0	9,251	3,089	10.1	44.9	18.6	2.4
Durham	95,412	21.9	53.5	38.7	3.7	67.3	8.8	26.8	39.7	11.5	8,190	23,306	13.4	49.3	15.1	3.2
Raleigh	121,128	29.4	51.0	22.7	4.2	85.3	8.9	25.9	36.7	12.4	10,085	28,081	9.3	40.2	24.8	2.5
DISTRICT 5																
Lexington	17,203	6.9	51.7	18.7	1.2	11.3	1.5	29.7	43.7	10.1	8,457	4,608	9.6	52.6	14.1	3.1
Thomasville	15,230	0.3	51.8	23.7	0.8	9.8	1.3	28.2	43.8	9.5	8,346	3,887	9.0	55.9	11.6	2.9
Winston-Salem	132,901	19.6	53.5	34.1	2.9	88.9	11.6	27.5	41.3	11.6	8,825	33,373	12.7	45.8	19.0	4.4
DISTRICT 6																
Burlington	36,198	8.2	52.7	11.8	2.1	24.2	2.9	30.3	43.4	11.2	9,847	9,841	6.1	45.1	18.7	2.4
Eden	15,871	(NA)	52.8	12.4	0.7	10.9	1.7	32.6	45.4	9.9	8,710	4,366	9.6	50.3	11.8	2.8
Greensboro	144,245	20.5	53.7	28.2	3.2	96.7	10.5	25.9	38.6	12.2	10,157	35,598	7.8	41.2	22.8	2.4
High Point (part)[2]	[4]63,049	([4])	53.2	21.8	1.9	41.5	6.0	28.5	43.1	10.3	8,878	16,406	10.2	48.4	15.8	2.4
Reidsville	13,646	-4.4	53.5	33.9	0.4	9.3	1.5	32.4	46.2	10.4	8,269	3,728	11.1	54.3	12.8	5.2
DISTRICT 7																
Fayetteville	53,510	13.6	52.9	38.3	4.3	34.0	3.5	24.6	39.8	12.1	7,353	13,391	16.3	48.8	16.1	3.7
Fort Bragg	46,995	(NA)	20.6	21.8	8.2	36.9	(Z)	20.9	21.8	12.6	7,570	4,604	2.4	69.2	8.2	17.6
Lumberton	16,961	10.8	53.2	23.6	0.9	10.7	1.5	26.9	42.8	10.5	7,224	4,289	15.5	55.7	11.6	3.9
Wilmington	46,169	4.9	53.9	34.3	2.5	30.7	4.7	29.2	45.2	11.5	6,986	12,074	17.3	52.2	11.6	3.5
DISTRICT 8																
Albemarle	11,165	-9.3	53.3	13.7	1.0	7.7	1.2	35.1	47.5	10.2	8,072	3,085	10.5	53.9	12.8	2.0
Concord	18,464	3.7	54.6	23.5	0.9	12.9	2.0	31.5	45.4	10.3	8,799	4,884	10.3	48.2	17.1	2.6
Kannapolis	36,236	4.8	52.0	11.7	0.3	24.3	2.8	30.6	44.2	9.4	8,797	10,063	7.9	52.8	9.0	1.9
Monroe	11,282	3.7	53.3	27.7	1.0	7.4	1.2	29.2	44.4	10.6	8,350	2,922	11.5	50.2	15.1	1.9
Salisbury	22,573	5.7	52.3	29.2	2.8	16.5	2.9	33.8	46.3	11.2	8,470	5,558	11.6	48.4	17.5	2.9

See footnotes at end of table.

Population Characteristics for Places With 10,000 or More Inhabitants, by Congressional Districts: 1970

Place and congressional district	Total population	Change, 1960-1970	Female	Negro	Foreign stock	18 years and over	65 years and over	Median age: Entire population	Median age: Voting-age population	Median school years completed[1]	Median family income in 1969	Number of families: Total	Number of families: With income of— Less than $3,000	$3,000-$10,000	$15,000 or more	Unemployed civilian labor force
		Percent	*Percent*	*Percent*	*Percent*	*1,000*	*1,000*	*Years*	*Years*	*Years*	*Dollars*		*Percent*	*Percent*	*Percent*	*Percent*
DISTRICT 9																
Charlotte	241,215	19.7	53.3	30.2	3.5	156.9	17.4	26.8	39.5	12.2	9,560	61,567	9.2	43.8	20.8	3.0
Statesville	19,996	0.8	53.2	23.3	2.5	13.2	2.0	30.3	45.2	10.7	7,915	5,274	11.8	52.6	14.8	2.6
DISTRICT 10																
Gastonia	47,153	26.5	52.9	16.9	1.4	30.8	3.9	28.9	43.1	10.1	9,092	12,431	10.1	46.7	17.7	2.5
Hickory	20,599	6.4	52.8	16.0	1.6	14.2	1.8	28.5	42.1	11.7	9,330	5,400	7.2	47.1	20.4	2.7
Lenoir	14,747	43.4	52.6	12.6	0.6	9.7	1.3	29.2	43.5	10.4	7,901	3,979	9.9	55.3	12.5	2.5
Morganton	13,625	48.3	52.6	13.7	1.1	9.8	1.8	35.5	46.9	10.7	9,331	3,058	7.5	47.9	19.6	1.4
North Belmont	10,699	29.2	49.0	2.9	0.7	7.4	0.7	26.2	38.4	9.0	8,779	2,841	8.0	53.9	9.4	3.2
Shelby	16,328	-7.7	53.8	25.0	1.5	10.9	1.6	29.6	44.4	10.8	7,947	4,342	10.4	53.5	12.7	3.1
DISTRICT 11																
Asheville	57,571	-4.2	55.0	18.3	3.3	40.4	8.4	35.2	48.2	12.1	7,784	15,395	14.1	50.5	14.6	4.8

NA Not available. Z Less than 0.05 percent or less than 50.
[1] Persons 25 years and over.
[2] Parts with less than 1,000 population in a congressional district omitted.
[3] Total 1970 population for Chapel Hill, 25,541; percent change, 1960-1970, 103.1.
[4] Total 1970 population for High Point, 63,105; percent change, 1960-1970, 1.8.

Map of Congressional District, Counties, and Selected Cities

(1 At Large)

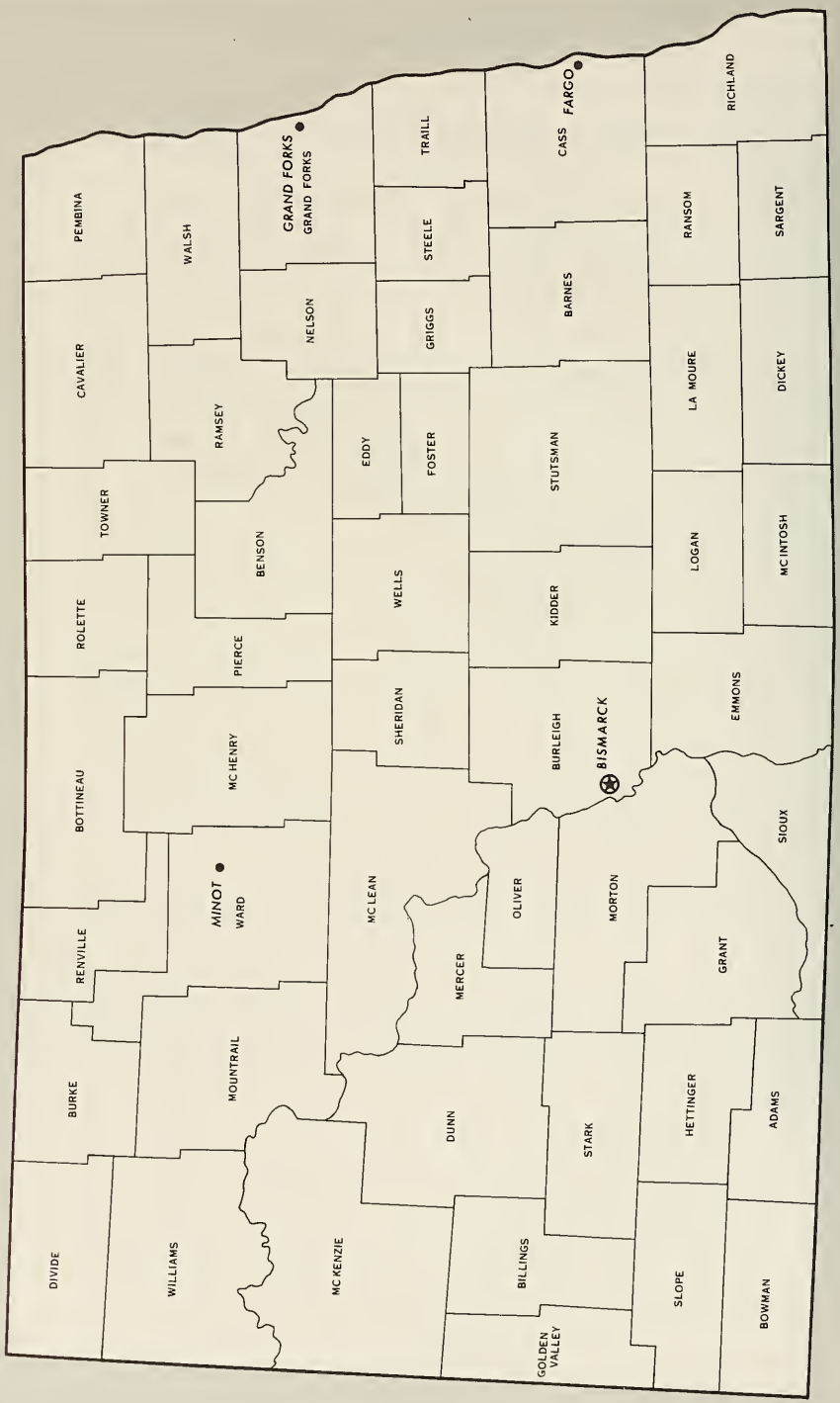

U.S. DEPARTMENT OF COMMERCE
SOCIAL AND ECONOMIC STATISTICS ADMINISTRATION
BUREAU OF THE CENSUS

Item No.	Item	North Dakota*
	ELECTIONS	
1	Vote cast for Representative, 1970	210,160
2	Democratic Party	88,104
3	Republican Party	122,056
4	Percent for party with most votes	58.1
5	Vote cast for Representative, 1968	238,115
6	Democratic Party	94,347
7	Republican Party	140,076
8	Percent for party with most votes	58.8
9	Vote cast for Representative, 1966	197,499
10	Democratic Party	80,687
11	Republican Party	116,812
12	Percent for party with most votes	59.1
13	Vote cast for President, 1968	247,909
14	Democratic Party	94,769
15	Republican Party	138,669
16	American Independent Party	14,244
17	Percent for party with most votes	55.9
	CENSUS OF POPULATION, 1970	
18	Total population, 1970	617,761
19	Percent of State total	100.0
20	Total population, 1960	632,446
21	Percent change, 1960 to 1970	-2.3
	Average population per district, 1970	(X)
22	Population above (+) or below (—) average	(X)
23	Percent above (+) or below (—) average	(X)
24	Land area ... sq. mi.	69,280
25	Population per square mile, 1970	8.9
	SEX AND RESIDENCE	
26	Male	311,551
27	Female	306,210
28	Urban	273,642
29	Percent of total population	44.3
30	Rural nonfarm	191,858
31	Rural farm	152,261
32	Metropolitan (SMSA)	73,653
33	Percent of total population	11.9
34	Urban	58,300
35	Central cities	53,342
36	Outside central cities	4,958
37	Rural	15,353
38	Nonmetropolitan	544,108
	RACE AND NATIVITY	
39	White	600,756
40	Negro	2,519
41	Percent of total population	0.4
60	Total foreign stock	146,126
61	Percent of total population	23.7
62	Foreign born	18,437
63	Native of foreign or mixed parentage	127,689
	Country of origin of foreign stock:	
70N	Norway	38,722
70U	U.S.S.R	33,177
	Mother tongue (other than English):	
80B	German	94.036

Item No.	Item	North Dakota
	CENSUS OF POPULATION, 1970 – Con.	
	AGE	
100	Under 5 years	51,332
101	5-13 years	120,423
102	14-15 years	28,957
103	16-17 years	26,908
104	18-20 years	34,884
105	21-24 years	36,918
106	25-34 years	65,420
107	35-44 years	64,226
108	45-54 years	63,583
109	55-61 years	42,835
110	62-64 years	15,912
111	65 years and over	66,363
112	18 years and over	390,141
113	White	381,890
114	Negro	1,467
115	18 years and over, Spanish heritage	1,079
116	Median age, total population ... years	26.5
117	Median age, voting age population ... years	44.0
	HOUSEHOLDS AND FAMILIES	
118	Number of households	182,401
119	Number of families	148,235
120	Number of unrelated individuals	60,150
121	Population in group quarters	27,460
122	Inmates of institutions	9,033
	MARITAL STATUS	
123	Male, 18 years old and over	195,141
124	Married (excludes separated)	136,765
125	Widowed	6,325
126	Divorced	3,463
127	Single	47,610
128	Female, 18 years old and over	195,000
129	Married (excludes separated)	136,058
130	Widowed	26,465
131	Divorced	3,730
132	Single	27,475
	EDUCATION	
133	Public school enrollment (ages 3-34)	153,152
134	Percent Negro	0.4
135	Nursery and kindergarten	5,607
136	Elementary (grades 1-8)	99,723
137	Secondary (grades 9-12)	47,822
138	Private school enrollment	13,813
139	Elementary (grades 1-8)	8,339
140	Secondary (grades 9-12)	3,255
141	College enrollment	25,893
142	Persons 25 years old and over	318,339
143	Completed 5 years of school or less	18,226
144	Completed 8 years of school	81,720
145	Completed 4 years of high school or more	160,188
146	Completed 4 years of college or more	26,702
147	Median years of school completed	12.0
	INCOME IN 1969	
	Families with income of—	
148	Less than $3,000	17,870
149	$3,000-$4,999	21,220
150	$5,000-$6,999	25,058
151	$7,000-$9,999	33,356
152	$10,000-$14,999	31,752
153	$15,000-$24,999	14,634
154	$25,000 or more	4,345
155	Percent families with $15,000 or more	12.8
156	Median family income	$7,836
157	White	$7,893
158	Negro	$6,298
159	Unrelated individuals, median income[1]	$1,907
160	Per capita income, all persons	$2,454
	Families below—	
161	Low income level	18,383
162	Percent of all families	12.4
163	Percent with female heads	16.7
	Persons[2] below—	
164	Low income level	92,494
165	Percent related children under 18 years	38.7
166	Percent 65 years and over	18.3
167	Number of unrelated individuals	19,089

X Not applicable. *For general population characteristics for places with 10,000 or more inhabitants, see p. 547.
[1] 14 years old and over.
[2] Excludes inmates of institutions, members of the Armed Forces living in barracks, college students in dormitories, and unrelated individuals under 14 years.

Item No.	Item	North Dakota
	CENSUS OF POPULATION, 1970—Con.	
	VETERAN STATUS	
168	Civilian males, 18 years old and over	184,417
169	Veterans	67,910
170	Percent of total	36.8
171	Vietnam	11,368
172	Korea	13,157
173	World War II	28,812
174	World War I and other service	14,573
	EMPLOYMENT STATUS	
175	Total labor force, 16 years old and over	225,222
176	Armed Forces	10,878
177	Civilian	214,344
178	Employed	204,585
179	Unemployed	9,759
180	Percent of civilian labor force	4.6
181	Male civilian, 16 years old and over	140,912
182	Employed	134,438
183	Unemployed	6,474
184	Female civilian, 16 years old and over	73,432
185	Employed	70,147
186	Unemployed	3,285
	CLASS OF WORKER	
187	Private wage and salary workers	114,879
188	Government workers	38,203
189	Federal	9,232
190	State	11,979
191	Local	16,992
192	Self-employed workers	48,263
	INDUSTRY	
	Employed in—	
193	Manufacturing	9,548
194	Transportation, communications, and other public utilities	13,299
195	Construction	11,165
196	Agriculture, forestry, and fisheries	43,575
197	Mining	1,638
198	Wholesale and retail trade	47,305
199	Finance, insurance, and real estate	7,431
200	Business and repair services	3,933
201	Personal services	9,434
202	Professional and related services	44,898
203	Educational services	21,630
204	Public administration	11,074
	OCCUPATION	
	Male employed:	
205	White collar	45,115
206	Percent of total	33.6
207	Professional and technical workers	14,277
208	Managers and administrators	16,906
209	Salesworkers	7,569
210	Clerical workers	6,363
211	Blue collar	38,831
212	Craftsmen and foremen	19,940
213	Operatives	13,568
214	Nonfarm laborers	5,323
215	Service workers	9,458
216	Farmworkers	41,034
	Female employed:	
217	White collar	41,844
218	Percent of total	59.7
219	Professional and technical workers	12,898
220	Managers and administrators	3,410
221	Salesworkers	5,419
222	Clerical workers	20,117
223	Blue collar	4,200
224	Operatives	2,802
225	Service workers	22,521
226	Private household	3,089
227	Farmworkers	1,582
	MEANS OF TRANSPORTATION TO WORK	
228	Workers using private automobile	133,500
229	Workers using public transport	1,887
	MIGRATION	
230	Persons 5 years old and over, 1970[1]	566,373
	Residence in 1965:	
231	Same house as in 1970 (nonmovers)	319,240
232	Different house, same State	170,657
233	Different State or abroad	59,227

Item No.	Item	North Dakota
	CENSUS OF HOUSING, 1970	
234	All housing units (incl. seasonal and migratory)	204,222
235	All year-round units	200,465
236	Urban	84,032
237	Rural nonfarm	76,190
238	Rural farm	40,243
239	Metropolitan (SMSA)	24,120
240	Urban	19,126
241	Central cities	17,538
242	Outside central cities	1,588
243	Rural	4,994
244	Nonmetropolitan	176,345
245	Occupied units	181,613
246	White	178,422
247	Negro	499
248	Owner-occupied units	124,205
249	Percent of all occupied	68.4
250	White	122,868
251	Negro	9
252	Renter-occupied units	57,408
253	White	55,554
254	Negro	490
	Year-round units—	
255	With 1 and 2 rooms	11,281
256	With 3 and 4 rooms	61,365
257	With 5 and 6 rooms	85,673
258	With 7 rooms or more	42,146
259	Median number of rooms	5.1
260	With 1 unit in structure	148,152
261	With 2-4 units in structure	26,884
262	With 5-49 units in structure	14,954
263	With 50 or more units in structure	830
264	Mobile home or trailer	9,645
	In structure built—	
265	1960 to March 1970	41,366
266	1950 to 1959	31,799
267	1940 to 1949	14,956
268	1939 and earlier	112,344
269	With 1-1½ bathrooms	151,494
270	With 2 or more bathrooms	21,031
271	With other bathroom arrangement or none	27,973
	Occupied units—	
272	With all plumbing facilities	165,014
273	1 or more persons per room	14,936
274	Lacking some or all plumbing facilities	16,599
275	Percent of occupied units	9.1
	Persons per unit:	
276	1 person	30,947
277	2-3 persons	82,067
278	4-5 persons	44,214
279	6 persons or more	24,385
280	Median	2.7
	Persons per room:	
281	1.00 or less	164,774
282	More than 1.00	16,839
	Automobiles available:	
283	1 per household	106,612
284	2 or more per household	55,399
	Value:	
285	Specified owner-occupied units	72,468
286	Less than $5,000	10,562
287	$5,000-$9,999	16,615
288	$10,000-$14,999	14,066
289	$15,000-$19,999	13,850
290	$20,000-$24,999	9,161
291	$25,000-$34,999	5,943
292	$35,000-$49,999	1,777
293	$50,000 or more	494
294	Median value	$13,220
	Gross monthly rent:	
295	Specified renter-occupied units	42,511
296	Less than $40	2,354
297	$40-$59	4,958
298	$60-$79	6,886
299	$80-$99	8,588
300	$100-$149	14,584
301	$150-$199	4,266
302	$200 or more	875
303	Median rent	$97

[1] Includes persons who moved, residence in 1965 not reported.

Map of Congressional Districts, Counties, and Selected Cities

(23 Districts)

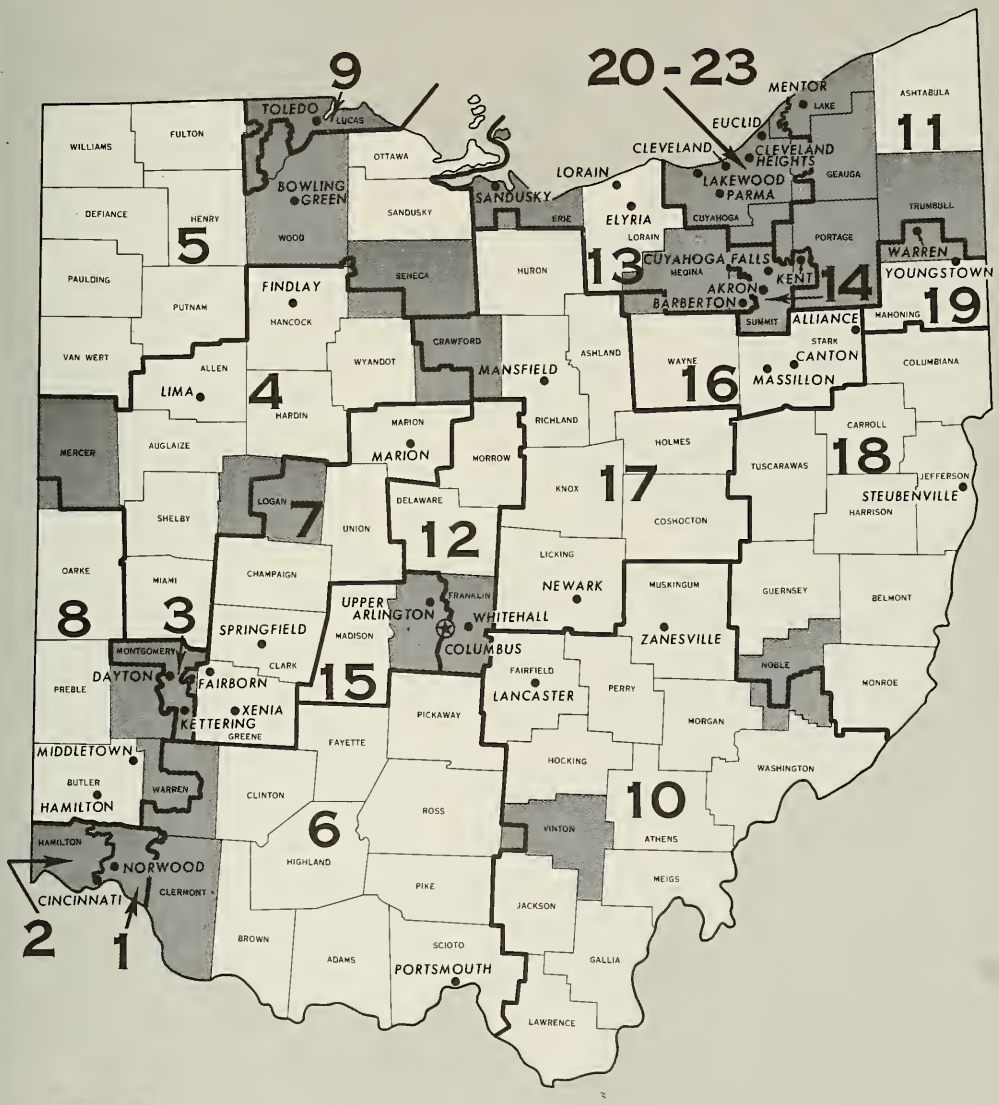

County with two or more Congressional Districts.
See inset maps.

Districts established January 20, 1972

U.S. DEPARTMENT OF COMMERCE
SOCIAL AND ECONOMIC STATISTICS ADMINISTRATION
BUREAU OF THE CENSUS

CLERMONT AND WARREN COUNTIES

Districts established January 20, 1972

U.S. DEPARTMENT OF COMMERCE
SOCIAL AND ECONOMIC STATISTICS ADMINISTRATION
BUREAU OF THE CENSUS

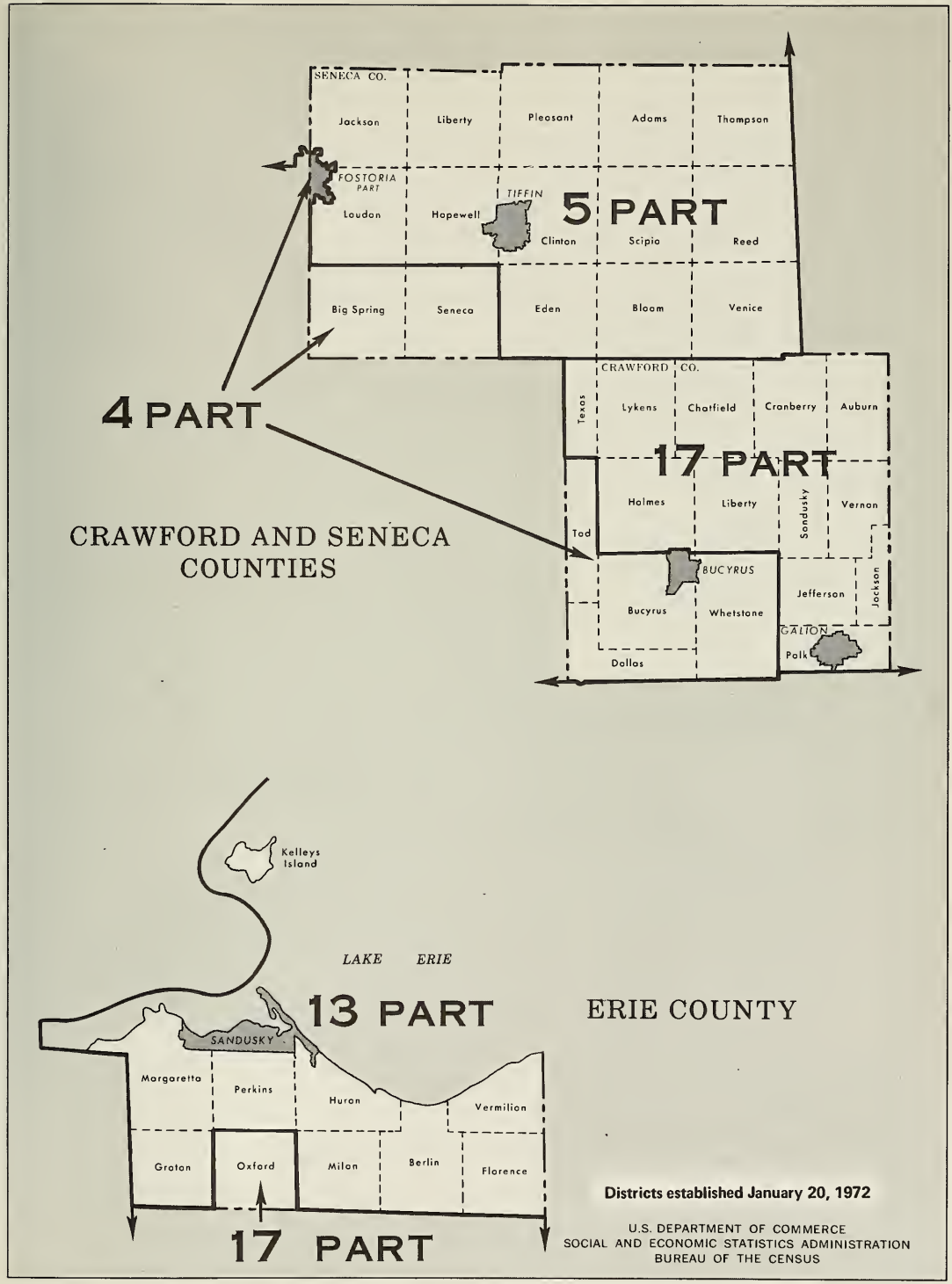

Districts established January 20, 1972

U.S. DEPARTMENT OF COMMERCE
SOCIAL AND ECONOMIC STATISTICS ADMINISTRATION
BUREAU OF THE CENSUS

CUYAHOGA, MEDINA, AND SUMMIT COUNTIES

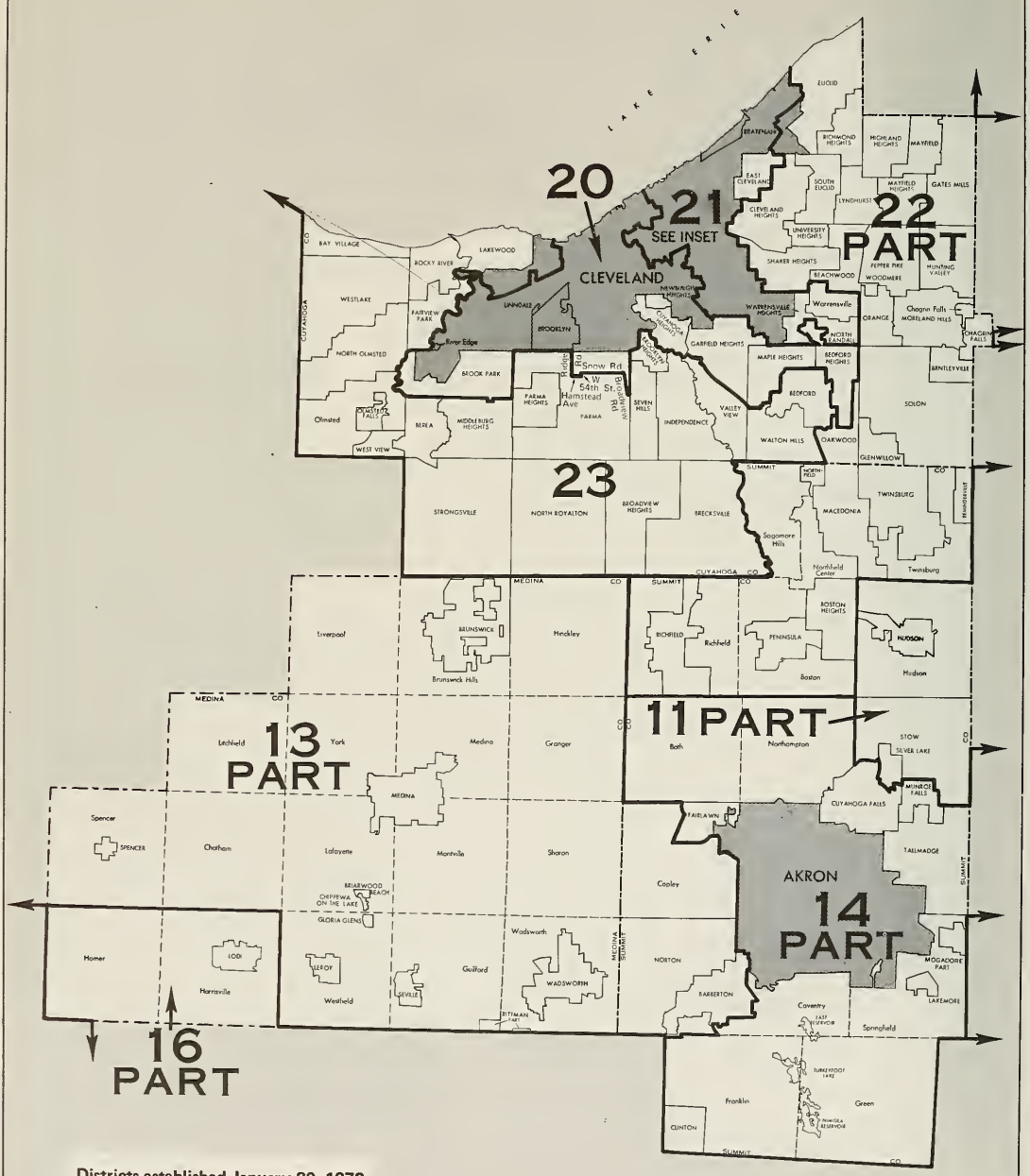

Districts established January 20, 1972

U.S. DEPARTMENT OF COMMERCE
SOCIAL AND ECONOMIC STATISTICS ADMINISTRATION
BUREAU OF THE CENSUS

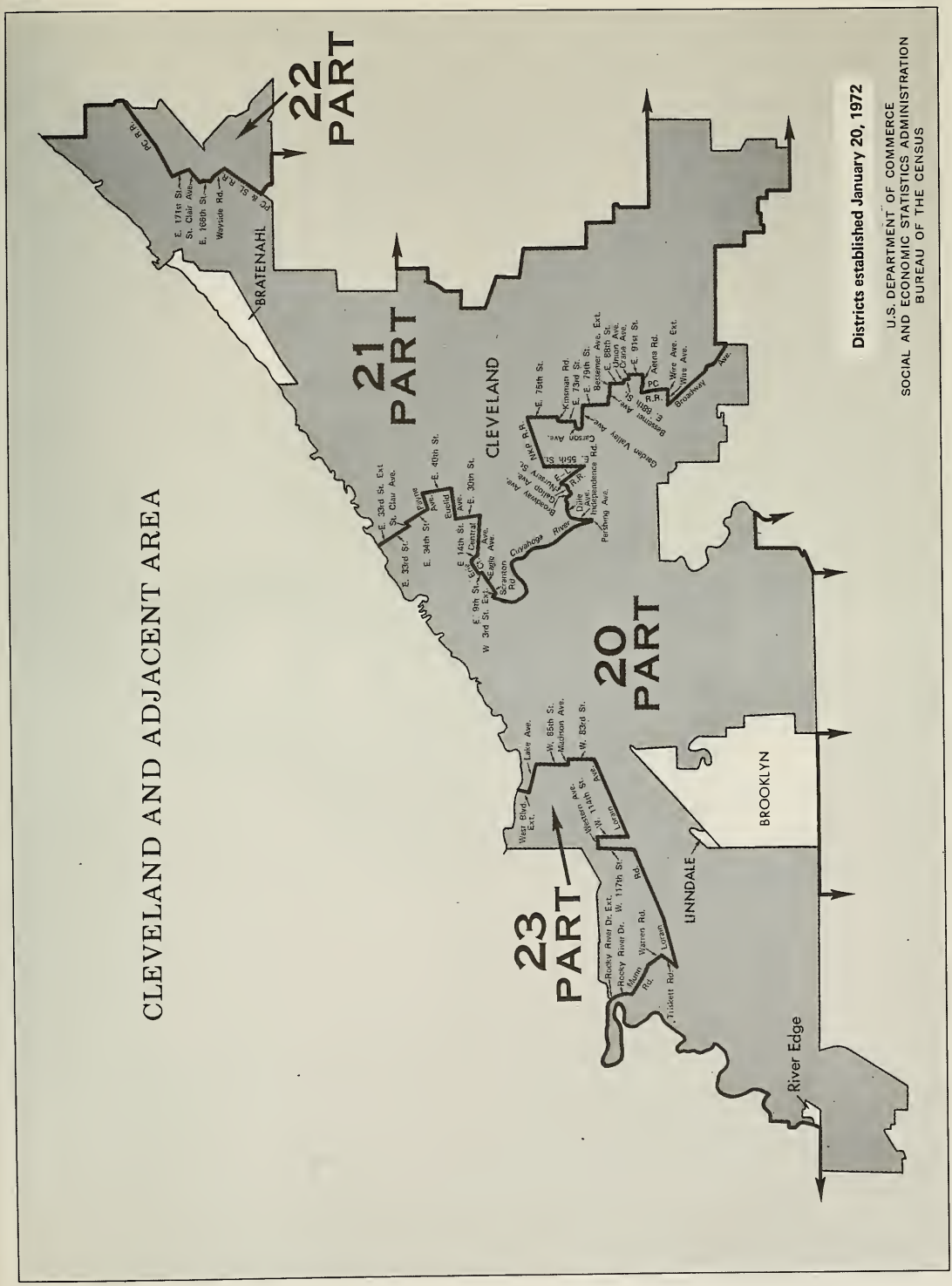
CLEVELAND AND ADJACENT AREA
Districts established January 20, 1972
U.S. DEPARTMENT OF COMMERCE
SOCIAL AND ECONOMIC STATISTICS ADMINISTRATION
BUREAU OF THE CENSUS
22 PART
21 PART
20 PART
23 PART
CLEVELAND
BRATENAHL
BROOKLYN
LINNDALE
River Edge
Cuyahoga River
Lake Ave.
W. 85th St.
Madison Ave.
W. 83rd St.
West Blvd. Ext.
Warren Ave.
W. 117th St.
Lorain Rd.
Rocky River Dr. Ext.
Rocky River Dr.
W. 117th St.
Rocky River Dr.
Warren Rd.
Lorain Rd.
Triskett Rd.
Lake Shore Blvd.
Lake Ave.
Eagle Ave.
Scranton Rd.
W. 3rd St. Ext.
E. 9th St.
Lake Ave.
Central Ave.
E. 14th St.
Euclid Ave.
E. 30th St.
Broadway Ave.
Quincy Ave.
Quincy Ave.
E. 40th St.
Payne Ave.
E. 34th St.
E. 33rd St.
E. 33rd St. Ext.
St. Clair Ave.
Independence Rd.
Dille Ave.
Pershing Ave.
Carson Ave.
P.C. 55th St.
N.Y.C. R.R.
E. 75th St.
Kinsman Rd.
E. 73rd St.
E. 79th St.
Bessemer Ave. Ext.
E. 88th St.
Lorain Ave.
Clark Ave.
E. 91st St.
Aetna Rd.
Wire Ave. Ext.
Wire Ave.
Broadway Ave.
Garden Valley Ave.
Bessemer Ave.
E. 66th St.
P.C. R.R.
E. 171st St.
St. Clair Ave.
E. 168th St.
Wayside Rd.
P.C. & St. L. R.R.
P.C. R.R.

FRANKLIN COUNTY

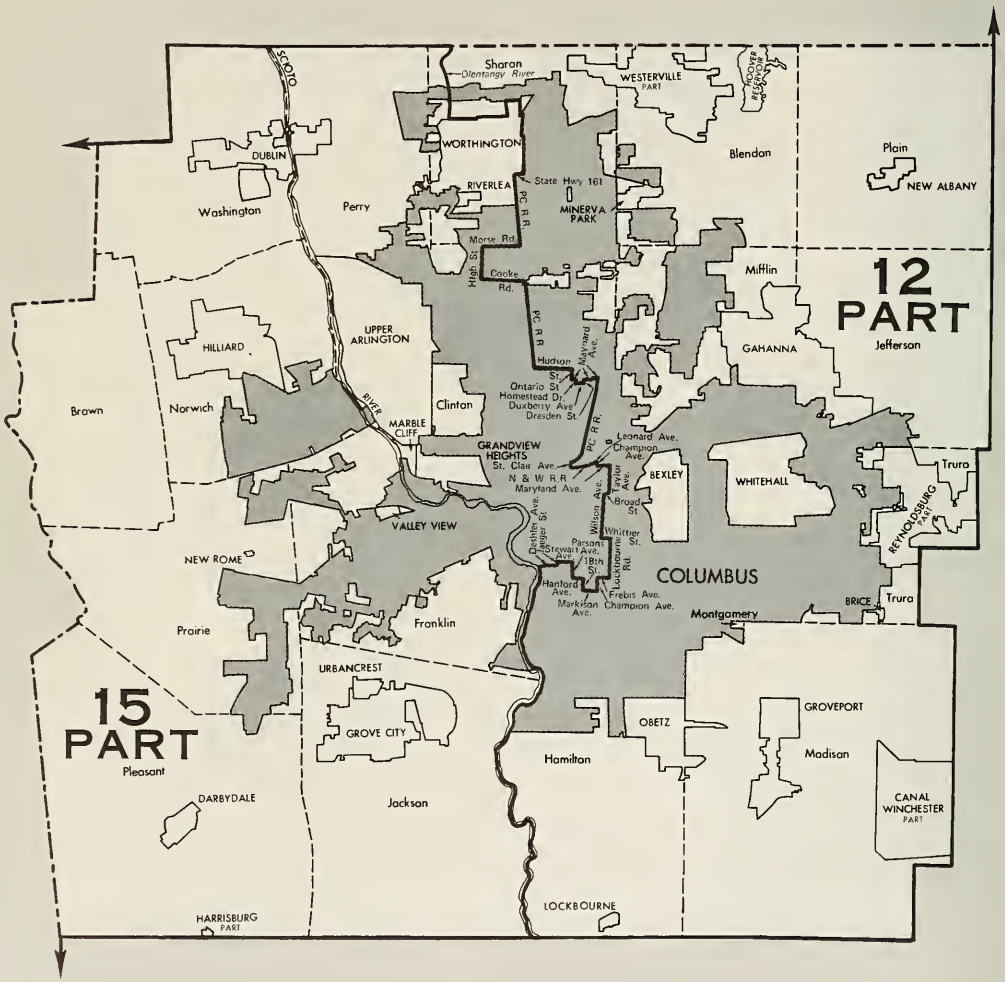

Districts established January 20, 1972

U.S. DEPARTMENT OF COMMERCE
SOCIAL AND ECONOMIC STATISTICS ADMINISTRATION
BUREAU OF THE CENSUS

GEAUGA, LAKE, PORTAGE, AND TRUMBULL COUNTIES

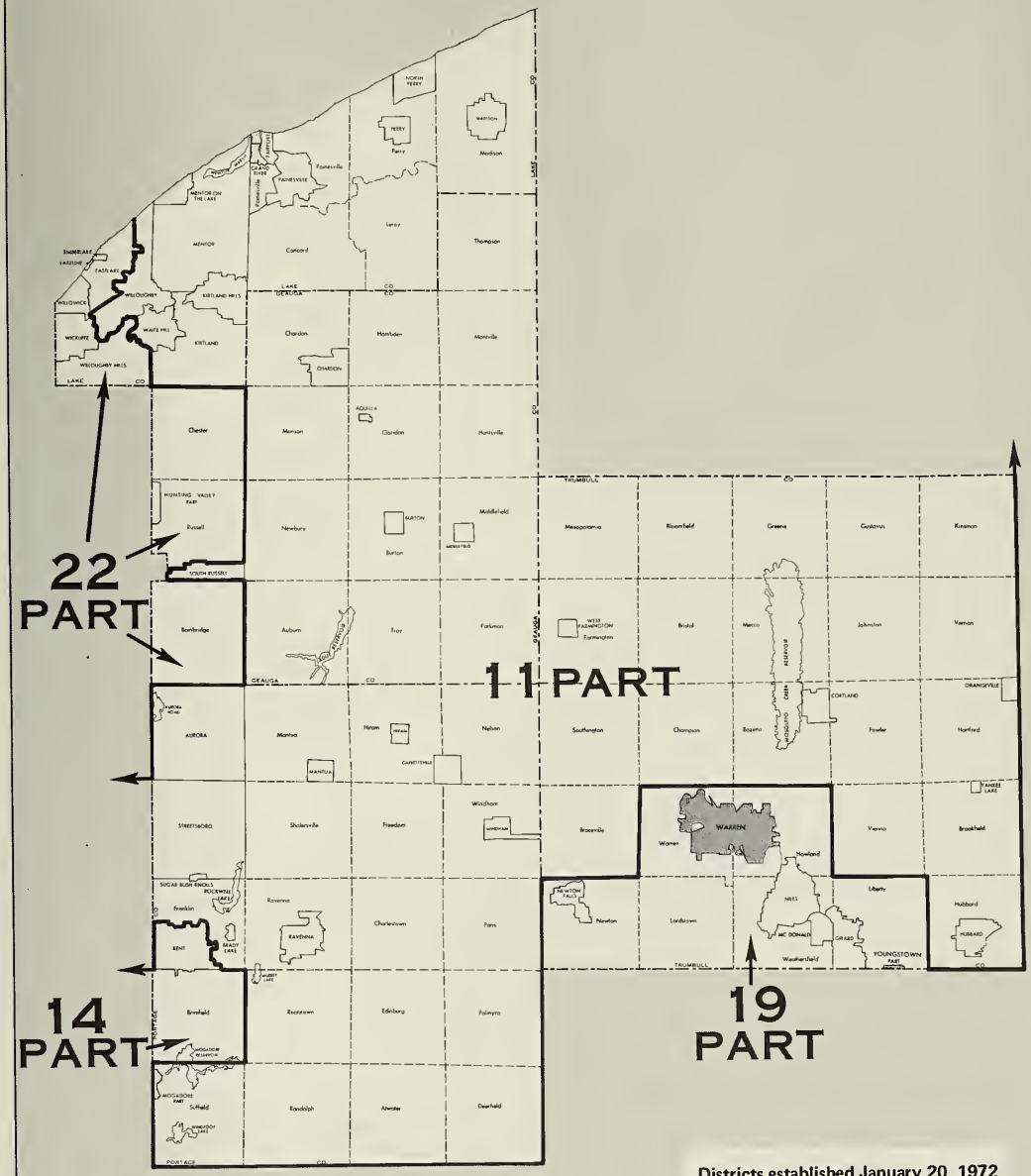

Districts established January 20, 1972

U.S. DEPARTMENT OF COMMERCE
SOCIAL AND ECONOMIC STATISTICS ADMINISTRATION
BUREAU OF THE CENSUS

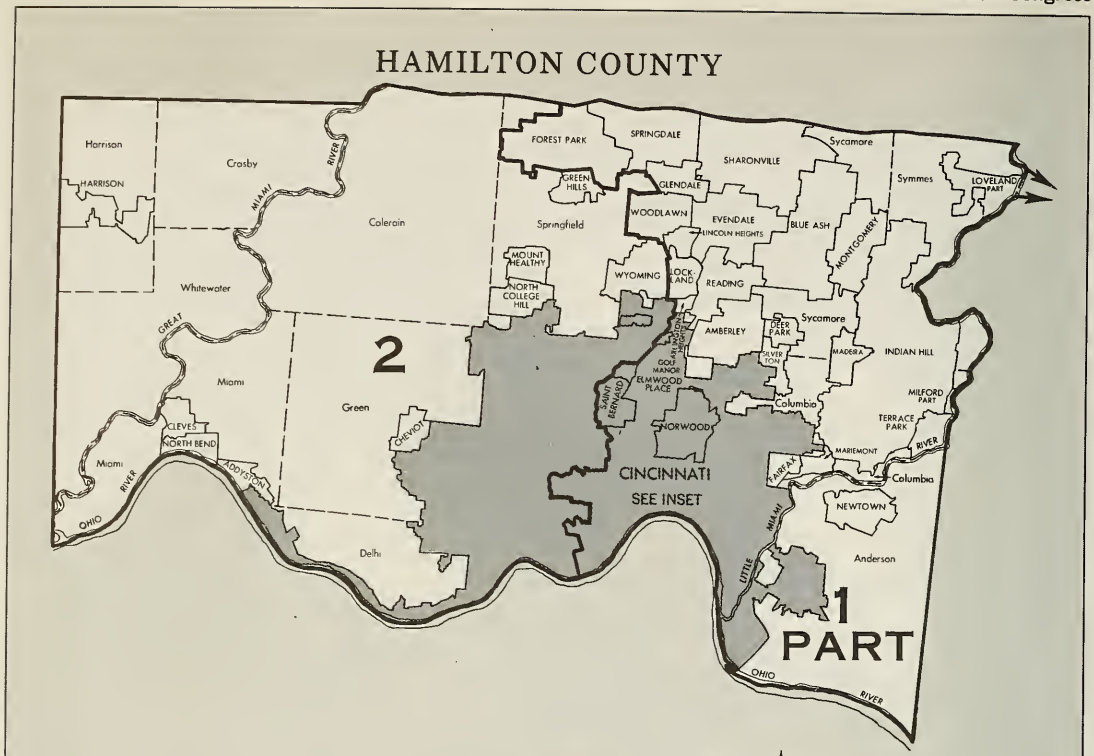

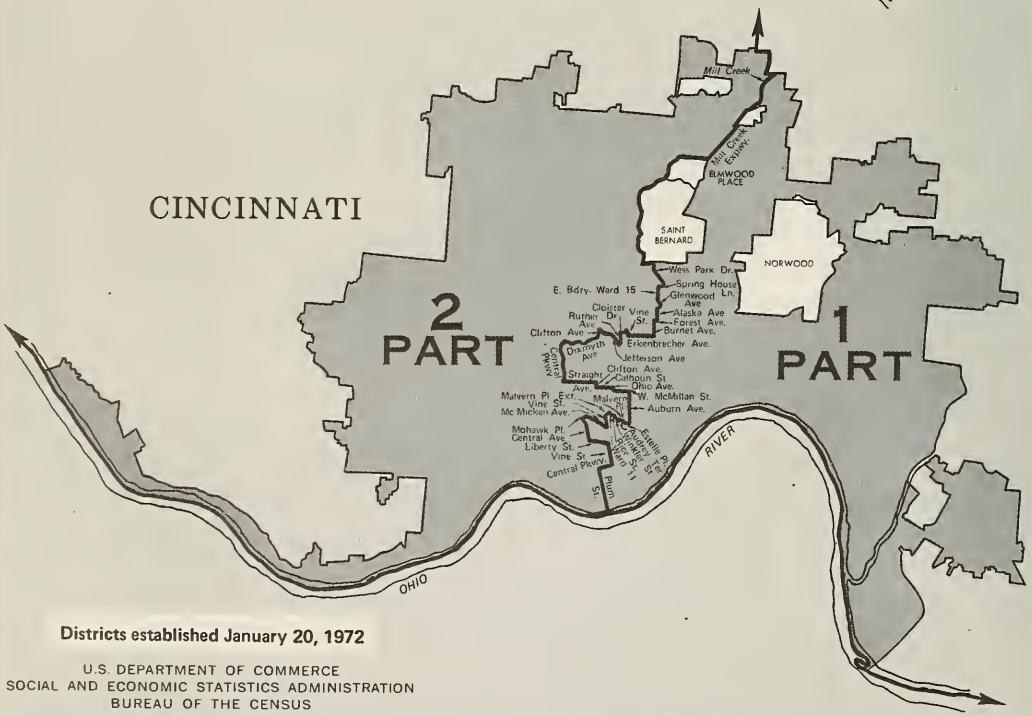

Districts established January 20, 1972

U.S. DEPARTMENT OF COMMERCE
SOCIAL AND ECONOMIC STATISTICS ADMINISTRATION
BUREAU OF THE CENSUS

LOGAN COUNTY

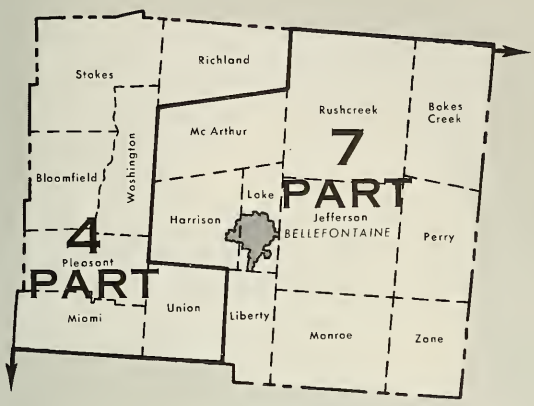

MERCER COUNTY

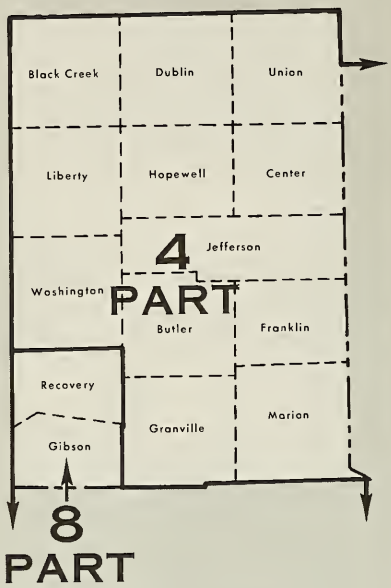

NOBLE COUNTY

VINTON COUNTY

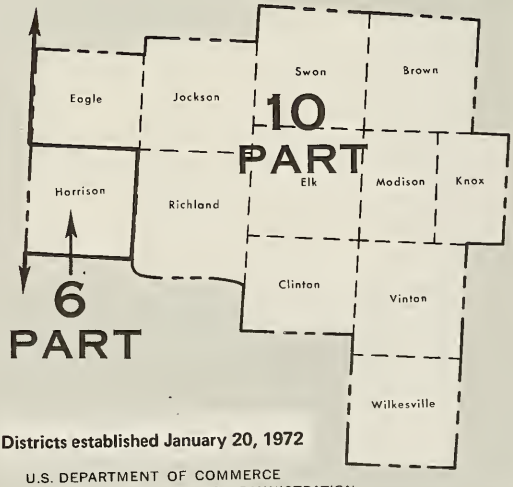

Districts established January 20, 1972

U.S. DEPARTMENT OF COMMERCE
SOCIAL AND ECONOMIC STATISTICS ADMINISTRATION
BUREAU OF THE CENSUS

LUCAS AND WOOD COUNTIES

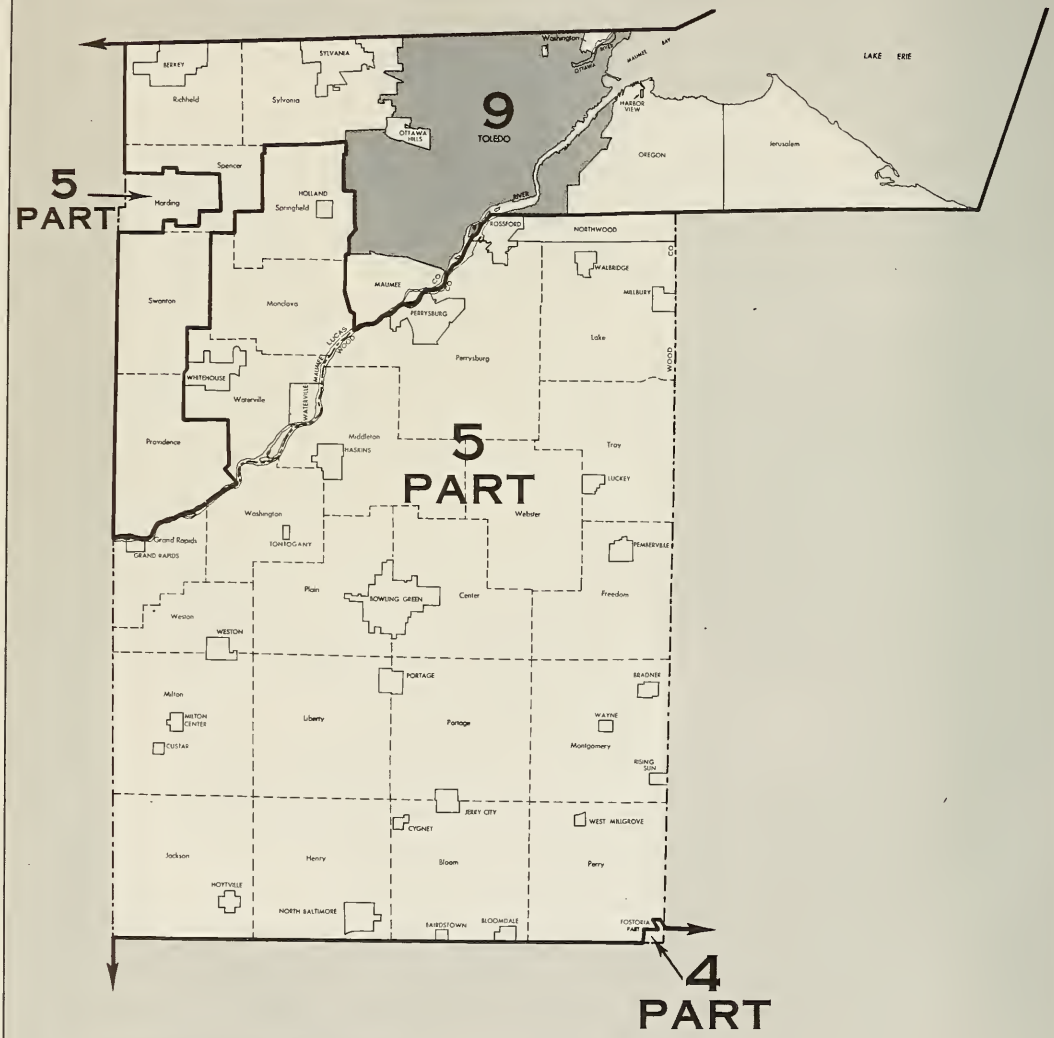

Districts established January 20, 1972

U.S. DEPARTMENT OF COMMERCE
SOCIAL AND ECONOMIC STATISTICS ADMINISTRATION
BUREAU OF THE CENSUS

MONTGOMERY COUNTY

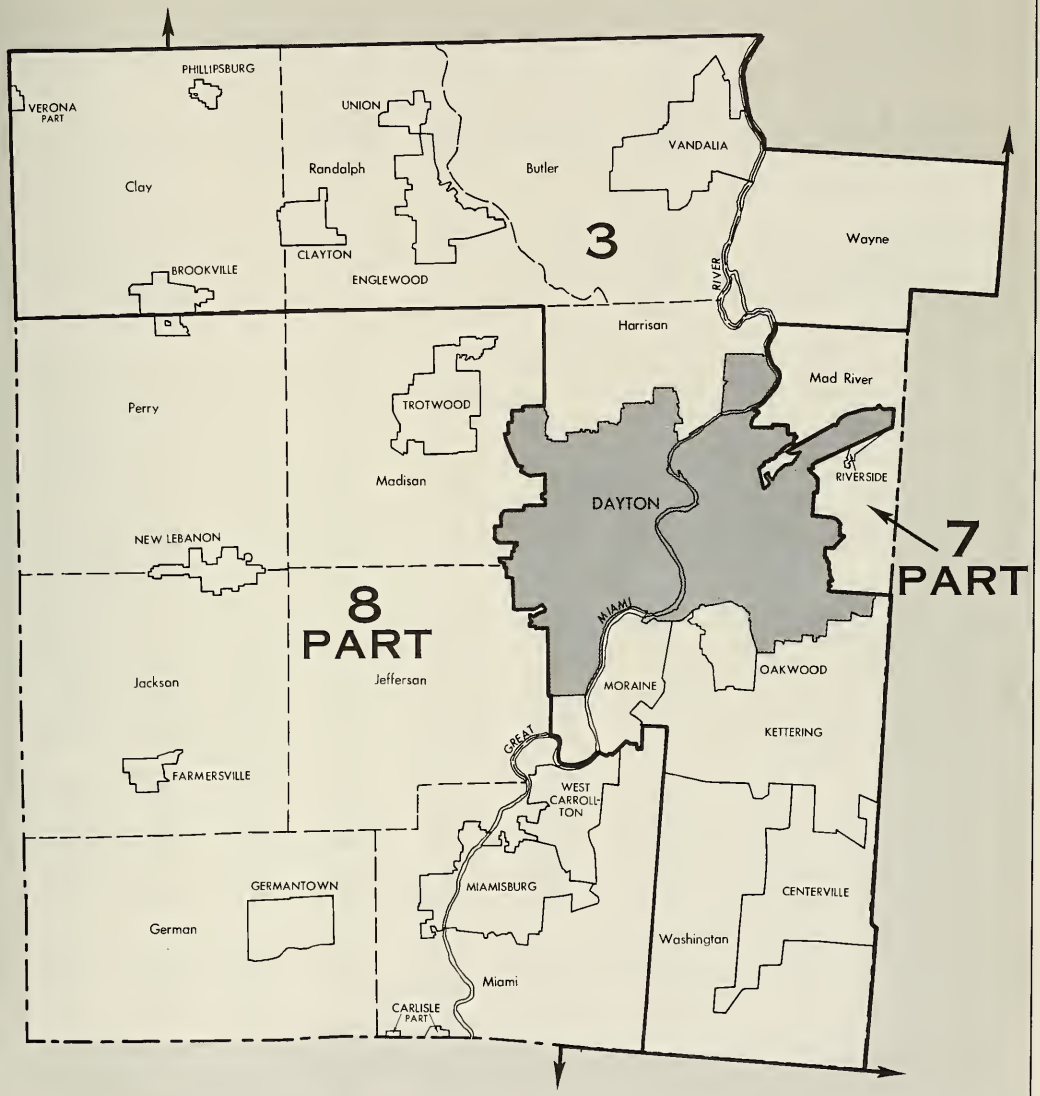

Districts established January 20, 1972

U.S. DEPARTMENT OF COMMERCE
SOCIAL AND ECONOMIC STATISTICS ADMINISTRATION
BUREAU OF THE CENSUS

Item No.	Item	State total	1st	2d	3d	4th	5th	6th	7th
	ELECTIONS								
1	Vote cast for Representative, 1970	[3]3,041,021	142,693	145,313	117,973	130,595	134,356	133,809	117,767
2	Democratic Party	[1]1,323,281	45,536	64,260	27,469	[2]36,730	35,667	44,232	36,215
3	Republican Party	[1]1,705,205	97,135	80,310	86,948	93,865	98,689	88,947	81,552
4	Percent for party with most votes	56.1	68.1	55.3	73.7	71.9	73.5	66.5	69.2
5	Vote cast for Representative, 1968	[3]3,640,244	164,130	172,797	143,385	148,835	168,267	164,455	147,948
6	Democratic Party	[1]1,429,705	53,884	55,008	31,229	[2]11,616	45,822	42,528	53,948
7	Republican Party	[1]2,209,940	110,246	117,789	112,156	137,143	122,445	121,924	94,000
8	Percent for party with most votes	60.7	67.2	68.2	78.2	92.1	72.8	74.1	63.5
9	Vote cast for Representative, 1966	[3]2,795,689	141,378	136,978	111,041	125,746	124,724	128,418	89,437
10	Democratic Party	[1]1,196,197	63,436	41,743	50,992	[3]42,971	32,579	39,065	[2]9,215
11	Republican Party	[1]1,599,492	77,942	95,235	60,049	[3]82,775	92,145	89,353	80,222
12	Percent for party with most votes	57.2	55.1	69.5	54.1	65.8	73.9	69.6	89.7
13	Vote cast for President, 1968	[3]3,959,228	180,786	185,693	158,401	181,473	174,475	175,822	158,979
14	Democratic Party	[1]1,700,378	71,824	63,535	76,285	62,741	61,852	56,809	61,715
15	Republican Party	[1]1,791,014	88,124	96,018	64,092	99,879	96,579	86,824	75,960
16	American Independent Party	[1]467,233	20,838	26,140	17,984	18,848	16,031	32,180	21,288
17	Percent for party with most votes	45.2	48.7	51.7	48.1	55.0	55.4	49.4	47.8
	CENSUS OF POPULATION, 1970								
18	Total population, 1970	10,652,017	462,725	463,260	463,140	463,143	463,727	463,067	463,217
19	Percent of State total	100.0	4.3	4.3	4.3	4.3	4.4	4.3	4.3
20	Total population, 1960	9,706,397	451,816	413,856	415,034	424,029	414,134	442,081	396,179
21	Percent change, 1960 to 1970	9.7	2.4	11.9	11.6	9.2	12.0	4.7	16.9
	Average population per district, 1970	463,131	(X)	(X)	(X)	(X)	(X)	(X)	(X)
22	Population above (+) or below (−) average	(X)	−406	+129	+9	+12	+596	−64	+86
23	Percent above (+) or below (−) average	(X)	−0.0876	+0.0278	+0.0019	+0.0025	+0.1286	−0.0138	+0.0185
24	Land area ... sq. mi.	40,975	176	239	230	3,962	4,812	5,451	2,386
25	Population per square mile, 1970	260.0	2,629.1	1,938.3	2,013.7	116.9	96.4	85.0	194.1
	SEX AND RESIDENCE								
26	Male	5,162,501	219,514	220,066	222,861	225,697	226,888	228,463	227,453
27	Female	5,489,518	243,217	243,199	240,285	237,444	236,846	234,604	235,761
28	Urban	8,023,302	452,329	437,808	440,872	257,062	191,372	157,463	299,925
29	Percent of total population	75.3	97.8	94.5	95.2	55.5	41.3	34.0	64.7
30	Rural nonfarm	2,257,763	10,249	24,310	20,857	154,083	208,238	262,252	140,226
31	Rural farm	370,952	147	1,142	1,411	51,997	64,118	43,352	23,066
32	Metropolitan (SMSA)	8,272,474	462,725	463,260	463,140	196,096	170,484	173,549	320,952
33	Percent of total population	77.7	100.0	100.0	100.0	42.3	36.8	37.5	69.3
34	Urban	7,179,236	456,258	448,069	454,079	131,758	77,681	59,707	245,511
35	Central cities	3,428,728	223,641	228,925	243,491	53,453	-	-	81,902
36	Outside central cities	3,750,508	232,617	219,144	210,588	78,305	77,681	59,707	163,609
37	Rural	1,093,238	6,468	15,191	9,061	64,338	92,803	113,842	75,441
38	Nonmetropolitan	2,379,543	-	-	-	267,048	293,244	289,518	142,266
	RACE AND NATIVITY								
39	White	9,652,362	368,583	408,947	386,950	449,618	460,037	453,737	435,335
40	Negro	970,145	92,516	52,899	74,649	12,945	2,835	8,902	26,551
41	Percent of total population	9.1	20.0	11.4	16.1	2.8	0.6	1.9	5.7
50A	Persons of Spanish heritage	95,128	2,978	2,249	2,798	3,508	13,748	1,113	2,476
50B	Percent of total population	0.9	0.6	0.5	0.6	0.8	3.0	0.2	0.5
60	Total foreign stock	1,311,367	43,317	41,054	33,938	18,362	33,637	11,352	22,140
61	Percent of total population	12.3	9.4	8.9	7.3	4.0	7.3	2.5	4.8
62	Foreign born	316,501	11,396	9,876	8,438	3,611	5,542	2,386	5,071
63	Native of foreign or mixed parentage	994,866	31,921	31,178	25,500	14,751	28,095	8,966	17,069
	Country of origin of foreign stock:								
70A	Austria	62,830	1,254	1,432	1,021	338	792	304	601
70B	Canada	63,259	2,374	1,677	2,309	2,005	2,392	906	1,690
70C	Czechoslovakia	93,188	276	346	587	330	1,747	113	428
70G	Germany	188,389	11,513	15,815	7,757	5,621	10,235	3,485	4,977
70I	Hungary	82,945	1,327	1,757	1,964	489	1,584	313	541
70J	Ireland	37,942	2,476	1,665	1,302	647	603	523	855
70K	Italy	166,632	3,347	4,159	2,189	1,136	1,689	935	1,728
70O	Poland	116,264	1,946	656	1,684	445	1,830	222	704
70T	United Kingdom	108,024	3,137	2,255	3,510	2,198	2,571	1,703	3,054
70U	U.S.S.R	54,521	4,459	724	1,698	291	426	105	318
70V	Yugoslavia	73,844	536	1,465	860	98	310	164	478
	Mother tongue (other than English):								
80A	French	32,015	1,740	1,241	1,409	1,398	960	613	1,406
80B	German	359,815	17,479	25,378	14,426	21,916	25,018	5,160	9,307
80C	Hungarian	75,554	469	469	2,000	482	1,560	150	553
80D	Italian	162,416	3,368	3,811	2,296	1,103	1,545	970	1,665
80E	Polish	132,025	1,050	586	1,911	547	2,551	232	828
80G	Spanish	66,391	1,686	1,269	1,645	2,618	11,397	569	1,575
80I	Yiddish	36,896	4,323	758	1,265	119	61	22	252

– Represents zero. X Not applicable.

*Data for congressional districts reflect party vote for Representatives; not necessarily comparable as vote cast for individual candidates. See text.

[1] Includes absentee, new resident, and write-in votes not distributed in district-by-district tabulation.

[2] No candidate in this district as constituted before redistricting.

[3] Estimated.

Item No.	Item	State total	1st	2d	3d	4th	5th	6th	7th
	CENSUS OF POPULATION, 1970—Con.								
	AGE								
100	Under 5 years	919,357	37,775	42,712	39,381	42,530	41,407	40,656	41,290
101	5-13 years	1,967,125	80,104	90,112	81,402	88,657	90,363	90,626	88,348
102	14-15 years	447,390	18,456	19,621	18,949	20,056	20,954	20,778	19,685
103	16-17 years	415,705	17,016	17,439	17,397	18,319	19,396	18,877	18,897
104	18-20 years	552,181	25,773	21,562	25,262	21,890	27,372	19,385	24,780
105	21-24 years	649,855	28,740	27,607	31,469	26,453	27,451	23,952	29,164
106	25-34 years	1,290,130	54,813	56,067	58,276	54,815	53,605	55,541	60,395
107	35-44 years	1,223,738	52,837	52,082	55,049	50,951	50,337	54,371	55,277
108	45-54 years	1,240,784	52,451	50,059	55,711	52,533	48,852	51,379	51,748
109	55-61 years	700,043	33,004	29,299	29,958	29,516	28,426	29,540	26,632
110	62-64 years	246,634	12,555	11,955	10,459	9,963	10,306	10,904	9,284
111	65 years and over	999,077	49,207	44,750	39,833	47,458	45,265	47,058	37,714
112	18 years and over	6,902,442	309,380	293,381	306,017	293,579	291,614	292,130	294,994
113	White	6,308,705	251,435	263,171	260,469	286,203	289,249	286,252	276,757
114	Negro	573,625	56,813	29,350	44,507	7,007	1,828	5,565	17,273
115	18 years and over, Spanish heritage	49,281	1,757	1,274	1,550	1,725	6,182	596	1,288
116	Median age, total population ..... years	27.9	29.3	27.3	28.0	27.5	25.9	28.1	26.6
117	Median age, voting age population ..... years	42.8	43.6	43.0	41.9	43.6	42.4	43.7	41.0
	HOUSEHOLDS AND FAMILIES								
118	Number of households	3,296,007	152,341	144,443	149,148	142,647	136,877	139,365	139,516
119	Number of families	2,691,173	114,701	114,817	117,860	117,787	113,907	117,700	117,866
120	Number of unrelated individuals	859,674	51,866	36,453	44,692	31,382	37,331	26,450	34,096
121	Population in group quarters	244,995	15,517	6,204	11,590	7,132	13,790	10,257	13,483
122	Inmates of institutions	106,601	6,994	3,459	5,571	4,026	4,055	8,516	5,151
	MARITAL STATUS								
123	Male, 18 years old and over	3,251,236	142,220	133,561	142,909	138,971	139,283	140,684	141,892
124	Married (excludes separated)	2,422,509	99,408	100,080	104,127	109,125	105,979	108,287	109,059
125	Widowed	110,271	5,671	4,805	4,299	4,300	4,463	5,301	4,242
126	Divorced	104,542	5,326	3,580	6,657	3,511	2,915	4,769	4,716
127	Single	574,992	29,306	23,491	25,599	20,884	25,172	20,963	22,714
128	Female, 18 years old and over	3,651,207	167,160	159,821	163,107	154,608	152,329	151,446	153,103
129	Married (excludes separated)	2,416,964	99,028	100,470	103,582	108,734	105,859	107,662	107,967
130	Widowed	482,314	24,805	23,003	19,990	21,022	19,368	19,847	18,458
131	Divorced	169,889	9,996	7,446	11,172	5,529	4,324	5,990	6,513
132	Single	517,351	28,959	25,093	24,819	17,692	21,753	16,199	17,895
	EDUCATION								
133	Public school enrollment (ages 3-34)	2,401,728	91,338	89,110	100,627	113,297	113,590	118,150	114,025
134	Percent Negro	11.9	27.5	18.3	21.4	3.8	0.7	2.1	6.0
135	Nursery and kindergarten	184,348	8,130	9,154	8,239	8,058	8,360	6,414	8,031
136	Elementary (grades 1-8)	1,525,464	58,319	56,482	63,943	72,896	71,757	78,934	74,222
137	Secondary (grades 9-12)	691,916	24,889	23,474	28,445	32,343	33,473	32,802	31,772
138	Private school enrollment	389,438	24,071	37,029	18,064	11,873	13,076	4,696	10,847
139	Elementary (grades 1-8)	254,798	14,308	24,985	10,173	7,640	9,616	3,144	5,973
140	Secondary (grades 9-12)	92,996	6,994	9,898	4,658	2,852	2,782	1,091	3,085
141	College enrollment	331,986	20,677	14,331	15,923	7,301	17,485	4,972	12,712
142	Persons 25 years old and over	5,700,410	254,868	244,213	249,287	245,239	236,788	248,793	241,050
143	Completed 5 years of school or less	289,375	15,120	14,501	11,719	8,362	8,135	15,500	8,906
144	Completed 8 years of school	765,701	34,687	36,536	31,248	37,165	36,795	47,976	30,808
145	Completed 4 years of high school or more	3,034,530	134,258	119,887	140,264	133,727	131,544	110,774	132,930
146	Completed 4 years of college or more	528,195	36,161	27,391	30,047	16,629	16,317	13,223	21,395
147	Median years of school completed	12.1	12.1	11.9	12.2	12.1	12.1	11.2	12.1
	INCOME IN 1969								
	Families with income of—								
148	Less than $3,000	213,147	9,495	9,323	7,925	9,148	8,898	14,963	8,084
149	$3,000-$4,999	204,336	9,277	8,563	7,282	9,385	8,804	13,308	8,747
150	$5,000-$6,999	269,865	11,770	11,075	10,121	14,207	12,292	15,650	12,743
151	$7,000-$9,999	596,704	22,809	24,794	21,627	29,002	27,466	28,059	28,210
152	$10,000-$14,999	827,628	32,017	35,059	36,831	36,254	36,176	30,446	36,262
153	$15,000-$24,999	467,048	21,146	20,746	26,919	16,618	17,133	12,933	20,106
154	$25,000 or more	112,444	8,189	5,260	7,154	3,176	3,138	2,341	3,714
155	Percent families with $15,000 or more	21.5	25.6	22.6	28.9	16.8	17.8	13.0	20.2
156	Median family income	$10,309	$10,535	$10,439	$11,481	$9,710	$9,945	$8,595	$10,132
157	White	$10,521	$11,313	$10,895	$11,922	$9,761	$9,960	$8,625	$10,222
158	Negro	$7,763	$7,433	$5,784	$8,624	$7,521	$7,627	$6,920	$8,132
159	Unrelated individuals, median income[1]	$2,439	$2,751	$2,715	$3,293	$2,255	$1,798	$1,830	$2,250
160	Per capita income, all persons	$3,190	$3,584	$3,172	$3,702	$2,910	$2,857	$2,514	$3,069
	Families below—								
161	Low income level	205,665	9,604	9,449	7,876	8,191	7,737	14,946	7,636
162	Percent of all families	7.6	8.4	8.2	6.7	7.0	6.8	12.7	6.5
163	Percent with female heads	37.4	44.6	47.5	49.8	26.1	22.7	23.6	31.6
	Persons[2] below—								
164	Low income level	1,042,099	51,826	49,498	41,205	40,507	40,066	69,851	39,133
165	Percent related children under 18 years	35.6	37.1	39.0	36.4	31.6	30.2	37.6	34.9
166	Percent 65 years and over	23.3	20.9	22.1	19.2	31.6	31.1	23.0	23.2
167	Number of unrelated individuals	286,975	15,464	13,352	12,253	11,770	12,524	13,179	11,047

[1] 14 years old and over.
[2] Excludes inmates of institutions, members of the Armed Forces living in barracks, college students in dormitories, and unrelated individuals under 14 years.

Item No.	Item	State total	1st	2d	3d	4th	5th	6th	7th
	CENSUS OF POPULATION, 1970—Con.								
	VETERAN STATUS								
168	Civilian males, 18 years old and over	3,231,282	141,980	133,298	141,285	138,807	139,133	139,897	134,746
169	Veterans	1,510,885	65,772	65,422	69,195	61,199	58,616	63,616	63,429
170	Percent of total	46.8	46.3	49.1	49.0	44.1	42.1	45.5	47.1
171	Vietnam	232,210	9,265	9,861	11,161	9,785	9,697	9,851	10,798
172	Korea	286,159	12,419	13,177	13,125	11,793	11,047	12,910	13,343
173	World War II	698,395	30,933	29,556	31,890	27,317	25,251	29,426	27,165
174	World War I and other service	294,121	13,155	12,828	13,019	12,304	12,621	11,429	12,123
	EMPLOYMENT STATUS								
175	Total labor force, 16 years old and over	4,255,020	189,505	179,653	195,422	185,344	179,635	165,700	185,759
176	Armed Forces	20,495	245	278	1,689	175	160	800	7,308
177	Civilian	4,234,525	189,260	179,375	193,733	185,169	179,475	164,900	178,451
178	Employed	4,063,844	181,632	172,985	185,814	178,642	172,184	156,439	171,682
179	Unemployed	170,681	7,628	6,390	7,919	6,527	7,291	8,461	6,769
180	Percent of civilian labor force	4.0	4.0	3.6	4.1	3.5	4.1	5.1	3.8
181	Male civilian, 16 years old and over	2,689,562	114,921	112,054	118,318	117,958	115,838	109,723	114,923
182	Employed	2,594,156	111,127	108,765	114,200	114,650	112,104	104,363	111,451
183	Unemployed	95,406	3,794	3,289	4,118	3,308	3,734	5,360	3,472
184	Female civilian, 16 years old and over	1,544,963	74,339	67,321	75,415	67,211	63,637	55,177	63,528
185	Employed	1,469,688	70,505	64,220	71,614	63,992	60,080	52,076	60,231
186	Unemployed	75,275	3,834	3,101	3,801	3,219	3,557	3,101	3,297
	CLASS OF WORKER								
187	Private wage and salary workers	3,274,688	149,157	141,450	149,015	144,296	134,267	116,983	129,560
188	Government workers	532,321	23,008	22,690	28,211	17,266	21,210	22,621	29,940
189	Federal	120,865	6,376	6,235	12,978	3,008	2,647	5,734	13,686
190	State	116,921	2,685	2,135	2,678	3,282	6,737	5,256	4,073
191	Local	294,535	13,947	14,320	12,555	10,976	11,826	11,631	12,181
192	Self-employed workers	239,430	8,921	8,240	8,176	15,806	15,666	15,940	11,476
	INDUSTRY								
	Employed in—								
193	Manufacturing	1,447,609	60,753	53,134	68,004	70,023	65,498	52,575	59,388
194	Transportation, communications, and other public utilities	250,826	9,675	12,009	8,591	8,704	10,641	10,036	9,547
195	Construction	204,496	7,484	8,671	7,151	9,177	9,572	10,981	8,096
196	Agriculture, forestry, and fisheries	83,575	763	1,001	1,019	8,398	8,790	9,444	6,007
197	Mining	21,111	102	99	157	2,083	617	565	367
198	Wholesale and retail trade	781,868	35,942	36,665	33,898	34,384	31,496	29,681	29,794
199	Finance, insurance, and real estate	161,600	9,161	8,813	6,823	5,419	4,662	4,355	5,222
200	Business and repair services	106,022	5,662	5,709	6,236	3,668	2,958	3,177	4,374
201	Personal services	151,367	9,461	6,332	7,732	7,050	6,252	6,316	6,542
202	Professional and related services	656,109	33,587	30,434	30,704	23,416	25,958	22,157	26,499
203	Educational services	293,327	12,762	11,908	12,403	10,654	14,603	10,450	13,577
204	Public administration	171,402	7,418	8,757	14,239	5,236	4,650	6,293	14,912
	OCCUPATION								
	Male employed:								
205	White collar	946,193	52,813	48,933	48,488	34,590	32,608	28,495	37,605
206	Percent of total	36.5	47.5	45.0	42.5	30.2	29.1	27.3	33.7
207	Professional and technical workers	341,435	19,780	17,932	19,749	11,339	10,923	9,149	14,246
208	Managers and administrators	256,308	13,414	12,078	12,325	10,436	10,894	8,886	9,937
209	Salesworkers	161,031	10,164	9,099	7,523	5,987	5,103	4,744	5,655
210	Clerical workers	187,419	9,455	9,824	8,891	6,828	5,688	5,716	7,767
211	Blue collar	1,408,959	48,703	50,093	57,294	66,458	65,597	61,377	62,060
212	Craftsmen and foremen	585,563	18,563	21,657	23,497	25,961	27,120	26,081	26,126
213	Operatives	654,706	23,378	22,221	28,176	33,212	31,051	27,971	29,806
214	Nonfarm laborers	168,690	6,762	6,215	5,621	7,285	7,426	7,325	6,128
215	Service workers	177,560	9,358	9,366	8,024	6,654	6,388	6,425	6,922
216	Farmworkers	61,445	254	372	395	6,947	7,511	8,066	4,864
	Female employed:								
217	White collar	900,545	44,097	42,804	46,429	33,935	31,149	29,266	37,369
218	Percent of total	61.3	62.5	66.7	64.8	53.0	51.8	56.2	62.0
219	Professional and technical workers	221,103	11,382	10,630	11,267	8,022	8,397	7,567	9,236
220	Managers and administrators	45,864	2,306	1,846	2,288	1,749	1,875	1,757	2,048
221	Salesworkers	121,425	5,473	5,261	5,761	5,521	4,049	4,629	4,452
222	Clerical workers	512,153	24,936	25,067	27,113	18,643	16,828	15,313	21,633
223	Blue collar	252,958	10,660	8,834	10,673	15,106	14,257	10,355	9,691
224	Operatives	208,927	8,820	6,968	8,682	12,807	11,745	8,508	7,960
225	Service workers	308,686	15,689	12,419	14,328	14,366	14,146	12,017	12,832
226	Private household	42,691	3,663	1,990	2,205	2,225	1,470	1,985	1,762
227	Farmworkers	7,499	57	163	184	585	529	438	339
	MEANS OF TRANSPORTATION TO WORK								
228	Workers using private automobile	3,314,950	144,248	141,073	151,297	148,132	141,417	129,912	149,630
229	Workers using public transport	227,902	16,796	15,974	15,752	1,275	671	1,574	2,308
	MIGRATION								
230	Persons 5 years old and over, 1970[1]	9,731,900	424,952	420,593	423,734	420,612	422,354	422,407	421,007
	Residence in 1965:								
231	Same house as in 1970 (nonmovers)	5,332,034	211,118	228,072	209,696	240,521	250,224	232,607	210,141
232	Different house, same State	3,242,726	148,023	139,451	147,883	140,409	132,749	150,955	149,586
233	Different State or abroad	681,638	40,586	30,394	40,409	22,730	26,518	21,167	42,400

[1] Includes persons who moved, residence in 1965 not reported.

Item No.	Item	State total	1st	2d	3d	4th	5th	6th	7th
	CENSUS OF HOUSING, 1970								
234	All housing units (incl. seasonal and migratory)	3,465,216	161,327	150,522	154,814	153,396	150,911	149,414	145,143
235	All year-round units	3,447,915	161,181	150,489	154,743	151,507	145,236	148,834	144,965
236	Urban	2,646,648	158,115	143,497	148,156	86,590	61,261	54,705	95,705
237	Rural nonfarm	693,602	3,029	6,667	6,087	49,783	65,186	80,872	42,051
238	Rural farm	107,665	37	325	500	15,134	18,789	13,257	7,209
239	Metropolitan (SMSA)	2,663,276	161,181	150,489	154,743	63,472	51,339	49,948	97,414
240	Urban	2,344,228	159,304	146,192	152,058	43,885	23,343	17,623	75,616
241	Central cities	1,193,732	87,405	85,157	85,360	18,354	-	-	28,015
242	Outside central cities	1,150,496	71,899	61,035	66,698	25,531	23,343	17,623	47,601
243	Rural	319,048	1,878	4,297	2,684	19,587	27,996	32,325	21,798
244	Nonmetropolitan	784,638	-	-	-	88,034	93,896	98,886	47,551
245	Occupied units	3,289,484	151,985	143,858	149,275	142,514	136,931	139,028	138,944
246	White	2,999,172	121,977	127,092	126,736	139,064	136,003	136,614	131,561
247	Negro	281,952	29,566	16,350	22,055	3,290	724	2,301	7,100
248	Owner-occupied units	2,225,928	81,022	85,762	92,023	105,365	104,001	99,875	97,304
249	Percent of all occupied	67.7	53.3	59.6	61.6	73.9	76.0	71.8	70.0
250	White	2,096,555	70,319	81,480	81,230	103,393	103,451	98,413	93,171
251	Negro	125,965	10,576	4,156	10,567	1,886	457	1,374	3,988
252	Renter-occupied units	1,063,556	70,963	58,096	57,252	37,149	32,930	39,153	41,640
253	White	902,617	51,658	45,612	45,506	35,671	32,552	38,201	38,390
254	Negro	155,987	18,990	12,194	11,488	1,404	267	927	3,112
	Year-round units—								
255	With 1 and 2 rooms	113,442	15,131	10,443	6,417	2,846	2,227	3,206	3,040
256	With 3 and 4 rooms	854,512	56,536	51,683	42,687	30,356	26,224	37,860	31,114
257	With 5 and 6 rooms	1,753,973	61,058	64,730	77,217	78,286	69,542	79,912	77,383
258	With 7 rooms or more	725,987	28,457	23,634	28,421	40,017	47,243	27,856	33,427
259	Median number of rooms	5.3	4.8	4.9	5.2	5.6	5.8	5.3	5.4
260	With 1 unit in structure	2,474,780	81,357	86,804	105,629	124,401	122,610	127,172	114,569
261	With 2-4 units in structure	516,868	41,716	33,384	24,930	15,756	10,714	9,487	17,688
262	With 5-49 units in structure	300,957	30,570	25,943	19,137	5,067	3,622	3,514	7,237
263	With 50 or more units in structure	69,484	6,810	3,370	2,901	283	402	364	835
264	Mobile home or trailer	85,825	729	988	2,146	5,999	7,888	8,297	4,636
	In structure built—								
265	1960 to March 1970	735,310	31,023	38,038	39,428	27,568	28,485	28,692	35,372
266	1950 to 1959	698,219	27,843	33,866	36,328	23,850	22,579	30,179	30,853
267	1940 to 1949	383,023	22,704	16,505	24,674	12,256	9,981	13,122	14,410
268	1939 and earlier	1,631,363	79,612	62,080	54,312	87,832	84,191	76,841	64,329
269	With 1-1½ bathrooms	2,839,851	125,307	120,151	120,210	129,066	124,613	113,122	117,830
270	With 2 or more bathrooms	412,584	27,530	23,871	29,878	13,572	11,637	9,618	18,862
271	With other bathroom arrangement or none	195,013	8,338	6,458	4,611	8,797	8,918	26,073	8,215
	Occupied units—								
272	With all plumbing facilities	3,152,991	146,604	140,095	146,021	136,667	131,002	118,819	132,910
273	1 or more persons per room	192,083	10,585	12,862	8,228	8,179	7,353	8,880	7,785
274	Lacking some or all plumbing facilities	136,493	5,381	3,763	3,254	5,847	5,929	20,209	6,034
275	Percent of occupied units	4.1	3.5	2.6	2.2	4.1	4.3	14.5	4.3
	Persons per unit:								
276	1 person	547,411	34,541	27,223	27,770	23,188	20,813	20,400	19,698
277	2-3 persons	1,522,347	69,078	63,799	70,847	65,973	62,061	64,747	64,642
278	4-5 persons	861,850	33,823	35,127	36,910	36,616	36,604	37,467	39,844
279	6 persons or more	357,875	14,541	17,710	13,746	16,737	17,453	16,414	14,761
280	Median	2.8	2.4	2.7	2.6	2.8	2.9	2.9	2.9
	Persons per room:								
281	1.00 or less	3,079,636	140,775	130,585	140,773	133,594	128,891	126,636	130,446
282	More than 1.00	209,848	11,209	13,274	8,502	8,920	8,040	12,392	8,498
	Automobiles available:								
283	1 per household	1,540,779	65,293	63,561	66,292	70,883	68,032	67,000	66,321
284	2 or more per household	1,291,754	53,831	52,349	61,388	57,261	58,010	54,783	59,692
	Value:								
285	Specified owner-occupied units	1,853,320	69,701	74,581	84,670	80,724	76,018	72,589	80,864
286	Less than $5,000	53,210	586	743	509	3,674	3,583	6,416	2,594
287	$5,000-$9,999	230,569	3,650	4,726	5,179	16,788	15,031	17,163	11,500
288	$10,000-$14,999	391,566	13,803	15,302	17,141	21,209	18,789	18,933	19,386
289	$15,000-$19,999	454,821	20,722	24,311	25,894	17,951	15,605	15,755	20,710
290	$20,000-$24,999	306,540	11,006	13,229	14,444	9,464	9,709	7,447	11,917
291	$25,000-$34,999	263,690	9,932	9,807	12,951	8,062	9,142	5,007	10,613
292	$35,000-$49,999	109,715	5,950	4,699	5,951	2,781	3,070	1,511	3,422
293	$50,000 or more	43,209	4,052	1,764	2,601	795	1,089	357	722
294	Median value	$17,763	$19,056	$18,398	$18,767	$14,692	$15,194	$13,358	$16,679
	Gross monthly rent:								
295	Specified renter-occupied units	960,925	68,587	55,753	55,270	29,468	24,264	28,707	34,549
296	Less than $40	20,140	1,506	2,741	983	437	416	1,537	701
297	$40-$59	70,799	5,791	6,239	2,856	2,357	1,669	4,210	2,336
298	$60-$79	143,217	11,963	9,679	4,532	5,748	4,153	6,599	5,694
299	$80-$99	200,956	16,589	12,238	9,063	7,458	5,453	6,901	7,575
300	$100-$149	364,446	22,638	18,190	26,058	10,838	9,374	7,848	12,601
301	$150-$199	120,304	6,526	4,688	8,983	2,297	2,616	1,306	4,467
302	$200 or more	41,063	3,574	1,978	2,795	333	583	306	1,175
303	Median rent	$106	$98	$95	$120	$97	$102	$86	$104

- Represents zero.

Item No.	Item	8th	9th	10th	11th	12th	13th	14th	15th
	ELECTIONS*								
1	Vote cast for Representative, 1970	110,724	123,335	135,591	122,863	127,055	118,887	139,309	122,416
2	Democratic Party	46,898	84,597	45,167	39,627	52,949	40,820	76,938	39,073
3	Republican Party	61,107	38,738	90,310	83,236	74,106	78,067	62,080	83,343
4	Percent for party with most votes	55.2	68.6	66.6	67.7	58.3	65.7	55.2	68.1
5	Vote cast for Representative, 1968	129,032	156,122	164,545	140,904	139,091	141,529	168,286	141,357
6	Democratic Party	31,332	89,365	51,276	39,209	44,268	55,390	74,620	39,469
7	Republican Party	97,689	66,757	113,269	101,695	94,823	86,139	93,666	101,888
8	Percent for party with most votes	75.7	57.2	68.8	72.2	68.2	60.9	55.7	72.1
9	Vote cast for Representative, 1966	104,524	132,631	135,959	103,417	112,064	107,536	122,825	116,773
10	Democratic Party	[1]43,121	80,857	[1]68,353	33,020	39,813	[1]39,559	49,618	43,345
11	Republican Party	[1]61,403	51,774	[1]67,606	68,397	72,251	[1]67,977	73,207	73,428
12	Percent for party with most votes	58.7	61.0	50.3	66.1	64.5	63.2	59.6	62.9
13	Vote cast for President, 1968	148,739	171,645	175,875	152,211	160,358	156,989	174,302	161,954
14	Democratic Party	50,913	88,945	67,417	62,840	54,511	71,992	85,837	55,970
15	Republican Party	71,399	66,329	89,759	71,395	81,336	67,381	67,145	87,406
16	American Independent Party	26,420	16,371	15,689	17,970	24,509	17,607	21,320	18,578
17	Percent for party with most votes	48.0	51.8	51.0	46.9	50.7	45.9	49.2	54.0
	CENSUS OF POPULATION, 1970								
18	Total population, 1970	462,915	463,286	463,353	462,701	463,120	464,056	464,578	462,703
19	Percent of State total	4.3	4.3	4.3	4.3	4.3	4.4	4.4	4.3
20	Total population, 1960	392,527	440,681	447,954	374,385	330,108	396,879	439,924	434,820
21	Percent change, 1960 to 1970	17.9	5.1	3.4	23.6	40.3	16.9	5.6	6.4
	Average population per district, 1970	(X)	(X)	(X)	(X)	(X)	(X)	(X)	(X)
22	Population above (+) or below (–) average	-216	+155	+222	-430	-11	+925	+1,447	-428
23	Percent above (+) or below (–) average	-0.0466	+0.0334	+0.0479	-0.0928	-0.0023	+0.1997	+0.3124	-0.0924
24	Land area ... sq. mi.	1,891	267	5,871	2,223	1,113	1,154	245	740
25	Population per square mile, 1970	244.8	1,735.2	78.9	208.1	416.1	402.1	1,896.2	625.2
	SEX AND RESIDENCE								
26	Male	227,568	222,925	226,390	228,436	223,761	227,828	223,356	224,962
27	Female	235,347	240,361	236,969	234,268	239,360	236,229	241,220	237,744
28	Urban	301,287	447,789	190,145	252,004	400,071	363,223	424,492	424,970
29	Percent of total population	65.1	96.7	41.0	54.5	86.4	78.3	91.4	91.8
30	Rural nonfarm	134,674	13,600	246,377	195,206	53,594	91,144	39,263	30,841
31	Rural farm	26,954	1,896	26,831	15,491	9,455	9,689	823	6,893
32	Metropolitan (SMSA)	410,391	463,286	56,866	364,388	441,759	389,212	464,578	434,402
33	Percent of total population	88.7	100.0	12.3	78.8	95.4	83.9	100.0	93.9
34	Urban	304,174	449,246	29,177	214,771	399,491	321,107	445,465	417,773
35	Central cities	116,396	384,110	–	–	253,852	132,032	275,450	285,506
36	Outside central cities	187,778	65,136	29,177	214,771	145,639	189,075	170,015	132,267
37	Rural	106,217	14,039	27,689	149,617	42,268	68,105	19,113	16,629
38	Nonmetropolitan	52,524	–	406,487	98,313	21,361	74,844	–	28,301
	RACE AND NATIVITY								
39	White	442,023	407,303	453,204	453,028	413,181	438,940	413,676	401,920
40	Negro	20,160	54,349	9,565	8,733	48,427	23,896	49,580	58,593
41	Percent of total population	4.4	11.7	2.1	1.9	10.5	5.1	10.7	12.7
50A	Persons of Spanish heritage	1,504	8,315	938	2,450	2,752	11,507	2,911	2,831
50B	Percent of total population	0.3	1.8	0.2	0.5	0.6	2.5	0.6	0.6
60	Total foreign stock	18,848	69,363	13,290	70,005	34,178	70,108	66,722	32,383
61	Percent of total population	4.1	15.0	2.9	15.1	7.4	15.1	14.4	7.0
62	Foreign born	4,175	14,102	2,624	13,270	8,859	14,927	17,583	8,871
63	Native of foreign or mixed parentage	14,673	55,261	10,666	56,735	25,319	55,181	49,139	23,492
	Country of origin of foreign stock:								
70A	Austria	605	1,381	332	3,758	909	3,829	3,509	674
70B	Canada	1,320	5,470	991	4,379	2,427	3,552	3,351	2,618
70C	Czechoslovakia	617	1,422	419	4,962	805	5,851	2,716	704
70G	Germany	5,281	14,064	3,078	6,823	6,137	9,757	6,799	5,779
70I	Hungary	688	4,103	592	5,989	1,210	7,998	4,997	1,060
70J	Ireland	608	1,893	301	1,441	1,126	1,287	1,137	1,403
70K	Italy	1,471	2,633	1,171	10,406	4,805	6,207	10,096	4,323
70O	Poland	686	14,819	479	4,231	1,571	6,288	3,302	1,051
70T	United Kingdom	1,955	4,697	2,259	7,431	3,273	6,288	6,772	3,704
70U	U.S.S.R	514	2,121	270	1,579	2,295	1,995	2,575	741
70V	Yugoslavia	241	556	166	4,407	969	5,360	6,125	500
	Mother tongue (other than English):								
80A	French	1,131	2,979	608	1,434	1,437	1,201	1,780	1,648
80B	German	10,731	17,370	4,475	16,345	9,463	15,411	15,002	10,452
80C	Hungarian	630	4,365	592	6,271	1,270	8,043	3,983	1,138
80D	Italian	1,560	2,402	1,041	10,310	4,761	5,809	9,826	4,773
80E	Polish	584	22,423	448	5,378	1,194	7,621	3,109	1,142
80G	Spanish	920	6,387	617	1,463	1,560	8,860	1,665	1,726
80I	Yiddish	288	1,874	174	240	2,296	373	1,536	723

– Represents zero. X Not applicable.
*Data for congessional districts reflect party vote for Representatives; not necessarily comparable as vote cast for individual candidates. See text.
[1] Estimated.

Item No.	Item	8th	9th	10th	11th	12th	13th	14th	15th
	CENSUS OF POPULATION, 1970—Con.								
	AGE								
100	Under 5 years	41,286	40,348	38,596	43,449	43,405	43,840	38,104	38,453
101	5-13 years	88,959	83,274	82,518	94,723	91,594	94,786	80,303	76,328
102	14-15 years	19,773	18,685	19,134	21,077	19,912	20,520	18,703	17,274
103	16-17 years	18,552	17,652	17,534	19,343	17,176	18,775	18,149	15,980
104	18-20 years	27,130	23,169	29,822	20,728	23,545	22,709	29,391	35,666
105	21-24 years	29,533	28,343	29,214	25,259	31,516	25,663	33,976	40,692
106	25-34 years	58,319	52,620	53,696	58,383	66,723	58,453	53,444	60,331
107	35-44 years	56,818	50,771	48,843	56,319	56,885	53,871	51,126	50,629
108	45-54 years	50,303	54,730	49,772	53,459	48,418	53,149	55,379	47,836
109	55-61 years	26,730	32,940	30,553	27,871	24,508	27,900	30,543	27,742
110	62-64 years	9,039	11,630	12,197	8,557	8,445	8,856	11,122	10,275
111	65 years and over	36,473	49,124	51,480	33,536	30,994	35,535	44,336	41,500
112	18 years and over	294,345	303,327	305,577	284,112	291,034	286,136	309,317	314,671
113	White	282,142	271,214	299,347	278,535	262,646	272,242	280,057	277,260
114	Negro	11,638	31,001	5,769	4,923	27,391	13,027	28,330	35,740
115	18 years and over, Spanish heritage	849	3,945	571	1,286	1,546	5,516	1,657	1,720
116	Median age, total population ..... years	26.1	28.8	27.8	26.2	25.7	26.0	27.6	26.2
117	Median age, voting age population ..... years	40.7	44.4	43.2	41.7	39.2	41.7	42.4	39.1
	HOUSEHOLDS AND FAMILIES								
118	Number of households	137,068	148,510	143,004	132,466	139,029	134,605	145,734	147,582
119	Number of families	117,609	117,108	116,568	115,613	117,575	115,523	117,075	109,263
120	Number of unrelated individuals	31,897	41,348	45,218	23,496	33,505	25,784	47,368	69,581
121	Population in group quarters	12,717	9,594	19,199	5,867	10,038	6,983	12,893	28,630
122	Inmates of institutions	4,098	4,777	5,546	2,940	2,841	3,459	1,902	10,261
	MARITAL STATUS								
123	Male, 18 years old and over	141,263	140,904	145,000	136,729	136,527	137,401	145,096	149,018
124	Married (excludes separated)	109,018	103,620	106,044	107,657	106,476	106,562	104,197	96,123
125	Widowed	3,728	4,874	5,655	3,860	3,318	4,066	4,569	4,688
126	Divorced	4,095	5,641	4,034	3,242	4,001	4,004	5,422	6,934
127	Single	23,310	24,779	27,983	20,899	21,283	21,488	28,860	38,557
128	Female, 18 years old and over	153,085	162,422	160,575	147,381	154,507	148,733	164,221	165,651
129	Married (excludes separated)	108,856	102,776	106,782	107,933	106,525	105,974	104,867	95,851
130	Widowed	16,797	24,637	22,449	15,963	16,223	17,318	21,093	20,977
131	Divorced	6,311	8,839	5,869	5,018	8,477	5,564	8,686	10,995
132	Single	19,229	22,763	23,496	16,920	20,623	17,800	26,600	33,833
	EDUCATION								
133	Public school enrollment (ages 3-34)	115,962	95,707	106,872	120,554	113,343	117,975	102,010	95,853
134	Percent Negro	5.6	17.4	2.4	2.4	12.9	6.5	15.1	17.3
135	Nursery and kindergarten	8,287	8,879	5,852	8,117	9,749	9,455	8,160	8,214
136	Elementary (grades 1-8)	75,462	58,564	70,110	77,549	73,899	74,987	63,698	61,225
137	Secondary (grades 9-12)	32,213	28,264	30,910	34,888	29,695	33,533	30,152	26,514
138	Private school enrollment	8,779	24,136	4,664	13,278	14,300	14,970	15,244	12,378
139	Elementary (grades 1-8)	4,892	16,569	3,178	8,998	8,608	10,835	9,801	7,164
140	Secondary (grades 9-12)	2,314	5,843	1,098	2,315	3,715	2,297	3,475	3,055
141	College enrollment	15,892	14,576	21,001	10,246	15,594	9,838	23,237	37,337
142	Persons 25 years old and over	237,684	251,815	246,540	238,125	235,970	237,764	245,951	238,310
143	Completed 5 years of school or less	12,616	14,418	13,445	8,446	7,861	11,302	12,513	11,412
144	Completed 8 years of school	37,829	34,205	44,588	27,174	22,437	28,634	28,726	24,249
145	Completed 4 years of high school or more	115,836	130,101	120,252	135,480	146,875	129,234	134,932	139,730
146	Completed 4 years of college or more	17,380	23,948	15,331	21,929	27,107	17,661	26,487	38,330
147	Median years of school completed	11.8	12.1	11.8	12.2	12.3	12.1	12.2	12.3
	INCOME IN 1969								
	Families with income of—								
148	Less than $3,000	7,930	8,439	16,340	6,067	6,691	6,932	8,293	10,099
149	$3,000-$4,999	8,156	8,649	14,258	6,479	7,689	6,541	8,560	9,709
150	$5,000-$6,999	11,933	10,041	18,598	9,414	11,426	9,194	10,095	12,036
151	$7,000-$9,999	26,569	24,498	29,468	25,171	26,482	27,149	23,831	22,273
152	$10,000-$14,999	38,188	37,233	26,430	40,040	38,795	40,696	38,599	29,717
153	$15,000-$24,999	21,048	22,766	9,705	23,307	22,156	21,348	22,483	19,077
154	$25,000 or more	3,785	5,482	1,773	5,133	4,335	3,661	5,213	6,252
155	Percent families with $15,000 or more	21.1	24.1	9.8	24.6	22.5	21.6	23.7	23.3
156	Median family income	$10,455	$10,786	$7,894	$11,142	$10,710	$10,795	$10,876	$10,074
157	White	$10,505	$11,125	$7,919	$11,192	$10,853	$10,890	$11,158	$10,566
158	Negro	$9,155	$7,572	$6,611	$7,579	$9,088	$8,579	$7,903	$6,417
159	Unrelated individuals, median income[1]	$1,980	$2,829	$1,532	$2,593	$2,846	$2,569	$2,303	$2,222
160	Per capita income, all persons	$3,088	$3,418	$2,365	$3,252	$3,256	$3,104	$3,375	$3,267
	Families below—								
161	Low income level	7,570	8,283	16,160	5,856	6,972	6,467	7,934	10,294
162	Percent of all families	6.4	7.1	13.9	5.1	5.9	5.6	6.8	9.4
163	Percent with female heads	30.2	47.3	22.8	29.6	40.3	37.7	48.1	43.7
	Persons[2] below—								
164	Low income level	36,739	45,463	76,472	29,345	35,105	32,791	44,587	59,064
165	Percent related children under 18 years	34.4	35.9	33.3	34.2	40.3	37.4	33.2	34.7
166	Percent 65 years and over	23.3	23.5	24.6	25.4	18.1	23.0	20.7	16.9
167	Number of unrelated individuals	9,760	14,541	17,927	8,089	8,348	8,543	15,839	20,120

[1] 14 years old and over.
[2] Excludes inmates of institutions, members of the Armed Forces living in barracks, college students in dormitories, and unrelated individuals under 14 years.

Item No.	Item	8th	9th	10th	11th	12th	13th	14th	15th
	CENSUS OF POPULATION, 1970—Con.								
	VETERAN STATUS								
168	Civilian males, 18 years old and over	140,969	140,592	144,702	136,314	132,171	136,916	144,893	148,054
169	Veterans	63,960	67,333	61,364	68,466	67,241	66,654	68,287	63,525
170	Percent of total	45.4	47.9	42.4	50.2	50.9	48.7	47.1	42.9
171	Vietnam	10,235	9,633	9,815	9,968	12,629	9,926	11,708	10,903
172	Korea	13,177	11,803	10,715	13,368	14,438	12,993	11,943	12,597
173	World War II	29,068	32,738	27,908	31,559	26,858	30,378	31,392	27,049
174	World War I and other service	11,480	13,159	12,926	13,571	13,316	13,357	13,244	12,976
	EMPLOYMENT STATUS								
175	Total labor force, 16 years old and over	181,643	189,383	163,479	181,332	197,343	181,408	188,328	192,786
176	Armed Forces	298	329	313	415	4,448	485	212	1,003
177	Civilian	181,345	189,054	163,166	180,917	192,895	180,923	188,116	191,783
178	Employed	174,789	181,250	154,032	174,235	186,910	174,266	179,543	184,551
179	Unemployed	6,556	7,804	9,134	6,682	5,985	6,657	8,573	7,232
180	Percent of civilian labor force	3.6	4.1	5.6	3.7	3.1	3.7	4.6	3.8
181	Male civilian, 16 years old and over	118,255	117,907	107,280	120,350	116,698	119,501	119,461	113,965
182	Employed	115,026	113,523	101,392	116,699	113,219	115,948	114,799	109,947
183	Unemployed	3,229	4,384	5,888	3,651	3,479	3,553	4,662	4,018
184	Female civilian, 16 years old and over	63,090	71,147	55,886	60,567	76,197	61,422	68,655	77,818
185	Employed	59,763	67,727	52,640	57,536	73,691	58,318	64,744	74,604
186	Unemployed	3,327	3,420	3,246	3,031	2,506	3,104	3,911	3,214
	CLASS OF WORKER								
187	Private wage and salary workers	141,624	149,969	116,052	143,652	145,004	147,124	149,536	134,474
188	Government workers	20,581	22,287	25,864	18,724	32,054	17,789	22,183	39,664
189	Federal	4,000	3,602	3,859	2,242	8,676	3,830	3,075	4,956
190	State	5,508	4,402	11,148	3,911	10,370	1,868	7,244	22,007
191	Local	11,073	14,283	10,857	12,571	13,008	12,091	11,864	12,701
192	Self-employed workers	11,577	8,299	11,235	10,731	9,215	8,598	7,303	9,794
	INDUSTRY								
	Employed in—								
193	Manufacturing	73,021	59,607	47,577	76,097	49,726	73,229	68,172	38,456
194	Transportation, communications, and other public utilities	7,769	14,072	11,139	10,795	12,650	10,491	11,373	11,564
195	Construction	9,360	8,762	10,661	10,057	10,739	8,784	7,349	10,141
196	Agriculture, forestry, and fisheries	4,810	1,300	5,366	4,514	2,236	3,565	1,061	2,875
197	Mining	475	164	2,860	617	406	483	128	594
198	Wholesale and retail trade	31,761	38,181	29,080	29,162	40,220	30,754	36,407	38,485
199	Finance, insurance, and real estate	6,035	6,893	4,320	5,210	12,196	5,423	6,418	12,226
200	Business and repair services	3,918	5,036	2,567	3,931	5,074	3,914	4,951	5,689
201	Personal services	6,025	7,346	6,826	4,858	6,889	5,101	6,629	7,757
202	Professional and related services	25,385	32,216	27,010	23,796	32,128	25,449	30,573	45,236
203	Educational services	13,456	12,780	14,527	12,735	14,953	11,685	14,113	21,145
204	Public administration	5,187	6,255	5,796	3,913	13,269	5,628	5,167	10,106
	OCCUPATION								
	Male employed:								
205	White collar	36,283	43,657	30,389	37,882	50,626	35,867	44,297	53,003
206	Percent of total	31.5	38.5	30.0	32.5	44.7	30.9	38.6	48.2
207	Professional and technical workers	13,292	15,272	10,358	14,089	18,235	13,288	17,566	21,163
208	Managers and administrators	9,513	11,630	9,444	11,958	13,617	9,423	11,294	13,493
209	Salesworkers	5,849	7,626	4,792	5,818	8,921	5,891	7,330	8,815
210	Clerical workers	7,629	9,129	5,793	6,017	9,853	7,265	8,107	9,532
211	Blue collar	68,267	60,783	59,500	69,323	52,745	71,053	61,550	45,123
212	Craftsmen and foremen	28,323	25,266	24,942	30,616	23,988	29,888	23,074	18,688
213	Operatives	33,359	27,566	26,365	31,796	22,626	34,038	31,276	19,517
214	Nonfarm laborers	6,585	7,951	8,193	6,911	6,131	7,127	7,200	6,918
215	Service workers	6,692	8,512	7,443	6,488	8,318	6,855	8,640	9,854
216	Farmworkers	3,782	571	4,059	3,008	1,530	2,174	313	1,967
	Female employed:								
217	White collar	35,043	42,635	29,123	32,997	49,736	34,179	43,200	51,549
218	Percent of total	58.6	63.0	55.3	57.4	67.5	58.6	66.7	69.1
219	Professional and technical workers	8,405	10,673	7,981	8,337	11,057	8,201	10,188	14,385
220	Managers and administrators	1,696	2,229	1,934	1,785	2,787	1,801	2,033	2,422
221	Salesworkers	5,048	5,719	3,629	4,749	5,734	5,544	6,367	4,961
222	Clerical workers	19,894	24,014	15,579	18,126	30,158	18,633	24,612	29,781
223	Blue collar	11,000	9,584	10,184	12,860	11,563	10,084	7,221	9,305
224	Operatives	9,211	7,846	8,267	11,005	9,500	8,182	5,759	7,541
225	Service workers	13,260	15,329	12,893	11,071	12,250	13,424	14,183	13,624
226	Private household	1,635	1,810	2,235	1,263	1,520	1,218	1,636	2,135
227	Farmworkers	461	178	441	607	142	630	140	126
	MEANS OF TRANSPORTATION TO WORK								
228	Workers using private automobile	148,400	152,070	125,292	149,251	158,786	149,500	151,890	138,817
229	Workers using public transport	2,777	9,581	2,148	1,850	10,001	2,272	4,463	18,925
	MIGRATION								
230	Persons 5 years old and over, 1970[1]	421,625	423,022	424,692	419,359	419,643	420,209	426,446	424,170
	Residence in 1965:								
231	Same house as in 1970 (nonmovers)	218,773	246,002	240,017	233,218	195,391	236,391	236,978	189,420
232	Different house, same State	152,453	126,083	142,360	137,619	155,975	138,059	133,170	166,061
233	Different State or abroad	31,107	26,317	27,708	29,904	39,343	29,440	28,611	38,333

[1] Includes persons who moved, residence in 1965 not reported.

Item No.	Item	8th	9th	10th	11th	12th	13th	14th	15th
	CENSUS OF HOUSING, 1970								
234	All housing units (incl. seasonal and migratory)	141,913	153,788	156,857	140,346	144,968	141,072	151,604	155,049
235	All year-round units	141,524	153,739	155,104	137,931	144,822	139,654	151,397	154,965
236	Urban	94,177	149,135	64,545	76,963	125,757	110,757	140,020	144,093
237	Rural nonfarm	39,512	4,024	82,511	56,849	16,132	26,101	11,151	8,927
238	Rural farm	7,835	580	8,048	4,119	2,990	2,796	226	1,945
239	Metropolitan (SMSA)	124,534	153,739	19,099	105,740	138,018	115,331	151,397	146,323
240	Urban	94,054	149,550	10,372	63,891	125,201	96,435	145,969	141,525
241	Central cities	39,518	130,335	-	-	82,634	40,757	95,750	99,712
242	Outside central cities	54,536	19,215	10,372	63,891	42,567	55,678	50,219	41,813
243	Rural	30,480	4,189	8,727	41,849	12,817	18,896	5,430	4,798
244	Nonmetropolitan	16,990	-	136,006	32,191	6,803	24,323	-	8,641
245	Occupied units	136,921	148,085	142,412	132,234	138,864	134,217	145,944	147,553
246	White	131,428	132,167	139,735	129,667	124,726	127,925	131,856	129,458
247	Negro	5,286	15,424	2,548	2,255	13,746	5,971	13,672	17,376
248	Owner-occupied units	99,019	100,664	104,050	103,187	93,384	99,173	100,597	76,447
249	Percent of all occupied	72.3	68.0	73.1	78.0	67.2	73.9	68.9	51.8
250	White	95,427	93,043	102,355	101,484	85,676	95,627	92,708	69,977
251	Negro	3,475	7,432	1,645	1,526	7,494	3,362	7,728	6,281
252	Renter-occupied units	37,902	47,421	38,362	29,047	45,480	35,044	45,347	71,106
253	White	36,001	39,124	37,380	28,183	39,050	32,298	39,148	59,481
254	Negro	1,811	7,992	903	729	6,252	2,609	5,944	11,095
	Year-round units–								
255	With 1 and 2 rooms	3,547	5,020	3,967	2,469	2,428	3,640	5,496	9,321
256	With 3 and 4 rooms	34,978	35,085	41,351	29,376	35,301	29,654	37,586	43,536
257	With 5 and 6 rooms	76,219	81,951	80,940	68,802	77,296	74,754	76,670	73,564
258	With 7 rooms or more	26,779	31,683	28,847	37,283	29,796	31,605	31,645	28,543
259	Median number of rooms	5.3	5.4	5.2	5.6	5.3	5.4	5.4	5.2
260	With 1 unit in structure	114,620	109,672	129,171	112,255	106,653	111,124	111,588	92,677
261	With 2-4 units in structure	15,618	24,144	11,770	10,691	19,534	17,373	22,175	30,542
262	With 5-49 units in structure	6,223	14,108	4,506	6,857	13,873	6,851	11,602	25,672
263	With 50 or more units in structure	1,232	3,077	651	1,249	1,342	1,840	4,175	4,112
264	Mobile home or trailer	3,833	2,739	9,007	6,878	3,420	2,565	1,857	1,963
	In structure built–								
265	1960 to March 1970	35,421	25,509	30,367	34,934	53,770	33,091	29,856	38,584
266	1950 to 1959	34,155	29,213	21,223	32,765	37,744	34,575	31,806	31,015
267	1940 to 1949	14,826	18,435	11,881	15,344	16,054	15,530	20,559	18,150
268	1939 and earlier	57,123	80,582	91,633	54,888	37,254	56,458	69,177	67,215
269	With 1-1½ bathrooms	113,958	135,182	116,540	112,646	120,284	119,008	126,779	126,732
270	With 2 or more bathrooms	17,648	13,801	11,251	18,322	20,517	15,164	19,607	22,257
271	With other bathroom arrangement or none	9,953	4,724	27,293	6,977	4,024	5,427	4,986	5,949
	Occupied units–								
272	With all plumbing facilities	129,473	144,789	122,538	127,339	135,952	130,533	142,132	143,488
273	1 or more persons per room	9,607	7,714	7,820	8,332	8,139	9,850	7,128	7,746
274	Lacking some or all plumbing facilities	7,448	3,296	19,874	4,895	2,912	3,684	3,812	4,065
275	Percent of occupied units	5.4	2.2	14.0	3.7	2.1	2.7	2.6	2.8
	Persons per unit:								
276	1 person	17,617	28,716	23,927	15,413	18,790	17,684	24,956	31,056
277	2-3 persons	64,449	68,285	67,932	58,235	64,290	58,928	69,037	69,317
278	4-5 persons	39,869	35,427	35,644	40,774	40,845	39,739	37,254	33,923
279	6 persons or more	14,986	15,657	14,910	17,814	14,938	17,865	14,695	13,258
280	Median	3.0	2.6	2.7	3.2	3.0	3.1	2.7	2.5
	Persons per room:								
281	1.00 or less	126,143	140,163	131,243	123,166	130,438	123,890	138,569	139,345
282	More than 1.00	10,779	7,922	11,169	9,068	8,426	10,326	7,374	8,208
	Automobiles available:								
283	1 per household	63,016	70,007	73,204	58,408	65,521	61,019	69,351	68,222
284	2 or more per household	61,334	55,776	47,324	64,282	60,028	61,186	57,662	51,837
	Value:								
285	Specified owner-occupied units	82,902	91,323	75,294	81,450	83,372	86,195	92,022	68,283
286	Less than $5,000	1,784	1,547	9,194	1,269	807	817	873	853
287	$5,000-$9,999	9,057	13,948	20,345	8,012	5,510	6,539	9,384	6,112
288	$10,000-$14,999	20,007	21,301	18,626	15,409	18,022	18,748	24,274	14,126
289	$15,000-$19,999	23,270	21,629	12,970	19,891	26,808	23,396	25,202	16,531
290	$20,000-$24,999	13,402	13,104	6,985	14,767	15,331	16,634	13,884	10,147
291	$25,000-$34,999	11,148	11,515	5,071	13,372	11,342	13,791	11,002	11,119
292	$35,000-$49,999	3,342	5,474	1,664	6,705	4,068	4,840	5,084	6,764
293	$50,000 or more	892	2,805	439	2,025	1,484	1,430	2,319	2,631
294	Median value	$17,278	$17,049	$12,177	$19,031	$18,236	$18,632	$17,278	$18,947
	Gross monthly rent:								
295	Specified renter-occupied units	32,513	45,015	30,172	24,355	41,669	31,408	43,284	68,058
296	Less than $40	574	499	1,960	221	199	724	560	1,024
297	$40-$59	2,152	4,373	4,753	921	1,384	1,635	2,945	4,103
298	$60-$79	4,735	8,471	7,094	2,642	2,909	3,539	6,278	8,379
299	$80-$99	6,546	8,989	6,867	4,152	6,953	6,276	7,944	15,673
300	$100-$149	13,244	15,169	7,249	9,778	21,907	13,954	14,825	29,176
301	$150-$199	4,356	5,503	1,739	4,644	6,253	4,517	7,935	6,758
302	$200 or more	906	2,011	510	1,997	2,064	763	2,797	2,945
303	Median rent	$109	$101	$84	$122	$122	$113	$113	$108

- Represents zero.

Item No.	Item	16th	17th	18th	19th	20th	21st	22d	23d
	ELECTIONS*								
1	Vote cast for Representative, 1970	141,542	111,700	138,696	142,863	132,073	113,452	170,146	164,930
2	Democratic Party	61,157	23,922	89,850	78,492	89,300	94,389	105,117	64,344
3	Republican Party	79,735	84,891	48,535	64,371	42,773	19,063	65,029	100,586
4	Percent for party with most votes	56.3	76.0	64.8	54.9	67.6	83.2	61.8	61.0
5	Vote cast for Representative, 1968	165,574	152,278	184,973	167,274	152,209	143,866	193,687	182,202
6	Democratic Party	67,333	50,740	106,398	103,798	96,548	110,026	92,229	82,022
7	Republican Party	98,237	101,537	78,575	63,473	55,661	33,840	101,458	100,180
8	Percent for party with most votes	59.3	66.7	57.5	62.1	63.4	76.5	52.4	55.0
9	Vote cast for Representative, 1966	133,059	121,089	132,318	130,303	111,222	101,596	141,842	128,601
10	Democratic Party	[1]54,720	[1]44,332	[1]83,385	83,567	82,463	69,898	54,138	43,230
11	Republican Party	[1]78,339	[1]76,757	[1]48,933	46,736	28,759	31,698	87,704	85,371
12	Percent for party with most votes	58.9	63.4	63.0	64.1	74.1	68.8	61.8	66.4
13	Vote cast for President, 1968	170,223	166,825	191,871	182,135	165,665	160,327	204,743	191,337
14	Democratic Party	66,946	58,551	95,894	98,277	89,863	123,971	96,883	74,119
15	Republican Party	84,405	89,436	78,803	65,508	48,106	23,965	89,300	97,416
16	American Independent Party	18,844	18,828	17,152	18,342	27,696	12,391	18,560	19,802
17	Percent for party with most votes	49.6	53.6	50.0	54.0	54.2	77.3	47.3	50.9
	CENSUS OF POPULATION, 1970								
18	Total population, 1970	463,699	462,846	462,797	463,625	462,480	462,584	462,271	462,724
19	Percent of State total	4.4	4.3	4.3	4.4	4.3	4.3	4.3	4.3
20	Total population, 1960	419,818	418,279	467,745	445,258	461,593	542,581	380,258	356,458
21	Percent change, 1960 to 1970	10.5	10.7	-1.1	4.1	0.2	-14.7	21.6	29.8
	Average population per district, 1970	(X)	(X)	(X)	(X)	(X)	(X)	(X)	(X)
22	Population above (+) or below (–) average	+568	-285	-334	+494	-651	-547	-860	-407
23	Percent above (+) or below (–) average	+0.1226	-0.0615	-0.0721	+0.1066	-0.1405	-0.1181	-0.1856	-0.0878
24	Land area ... sq. mi.	1,189	3,764	4,059	553	76	42	321	211
25	Population per square mile, 1970	390.0	123.0	114.0	838.4	6085.3	1,1013.9	1,440.1	2,193.0
	SEX AND RESIDENCE								
26	Male	224,964	226,645	224,600	224,540	223,140	217,247	222,751	222,445
27	Female	238,737	236,202	238,193	239,076	239,340	245,338	239,518	240,280
28	Urban	308,375	244,086	221,704	394,318	462,480	462,584	429,258	459,572
29	Percent of total population	66.5	52.7	47.9	85.1	100.0	100.0	92.9	99.3
30	Rural nonfarm	137,913	177,326	216,918	65,195	-	-	32,510	3,119
31	Rural farm	17,411	41,434	24,175	4,112	-	-	513	33
32	Metropolitan (SMSA)	376,515	130,049	177,122	463,625	462,480	462,584	462,271	462,724
33	Percent of total population	81.2	28.1	38.3	100.0	100.0	100.0	100.0	100.0
34	Urban	292,088	96,740	103,308	409,456	462,480	462,584	437,831	460,387
35	Central cities	110,017	55,023	30,792	203,193	298,455	400,542	12,505	39,617
36	Outside central cities	182,071	41,717	72,516	206,263	164,025	62,042	425,326	420,770
37	Rural	84,427	33,309	73,814	54,169	-	-	24,440	2,338
38	Nonmetropolitan	87,185	332,797	285,675	-	-	-	-	-
	RACE AND NATIVITY								
39	White	440,052	450,198	451,514	413,289	448,321	153,561	449,188	459,612
40	Negro	22,922	12,105	10,769	49,051	11,779	306,661	11,233	1,169
41	Percent of total population	4.9	2.6	2.3	10.6	2.5	66.3	2.4	0.3
50A	Persons of Spanish heritage	3,773	1,913	1,208	5,572	10,524	3,845	3,004	3,205
50B	Percent of total population	0.8	0.4	0.3	1.2	2.3	0.8	0.6	0.7
60	Total foreign stock	51,866	26,748	54,615	106,012	147,269	66,923	148,327	130,822
61	Percent of total population	11.2	5.8	11.8	22.9	31.8	14.5	32.1	28.3
62	Foreign born	10,898	6,180	10,359	22,999	41,241	25,206	36,851	32,008
63	Native of foreign or mixed parentage	40,968	20,568	44,256	83,013	106,028	41,717	111,476	98,814
	Country of origin of foreign stock:								
70A	Austria	2,033	1,774	3,337	5,479	9,056	3,815	8,306	8,285
70B	Canada	2,253	1,828	999	2,014	3,677	1,956	6,600	6,465
70C	Czechoslovakia	2,178	567	4,999	13,151	19,068	5,674	9,588	16,627
70G	Germany	6,879	5,598	4,821	5,132	15,512	4,702	12,660	15,950
70I	Hungary	2,438	1,171	2,438	5,157	9,565	7,150	10,994	9,411
70J	Ireland	813	418	1,090	2,429	4,925	1,419	3,678	5,900
70K	Italy	9,466	2,598	12,075	26,561	17,064	8,736	21,704	12,125
70O	Poland	2,250	931	5,755	7,282	28,277	5,482	12,744	13,811
70T	United Kingdom	5,290	3,243	7,554	9,114	5,843	2,628	9,924	9,618
70U	U.S.S.R	1,423	500	935	3,652	6,142	2,345	14,882	4,518
70V	Yugoslavia	2,049	2,173	2,317	6,502	8,327	11,258	12,337	6,638
	Mother tongue (other than English):								
80A	French	1,447	1,034	620	1,222	1,207	1,591	2,278	1,631
80B	German	21,825	24,022	11,018	9,544	22,126	7,643	19,467	26,227
80C	Hungarian	2,278	710	2,276	4,736	8,866	7,282	9,044	8,379
80D	Italian	9,152	2,332	11,589	25,669	16,475	9,157	21,446	11,347
80E	Polish	2,371	1,041	6,665	7,146	34,392	5,634	9,023	16,136
80G	Spanish	2,024	996	504	3,986	8,542	2,705	1,739	1,927
80I	Yiddish	674	61	245	1,220	334	1,847	17,902	294

– Represents zero. X Not applicable.
*Data for congressional districts reflect party vote for Representatives; not necessarily comparable as vote cast for individual candidates. See text.
[1] Estimated.

Item No.	Item	16th	17th	18th	19th	20th	21st	22d	23d
	CENSUS OF POPULATION, 1970—Con.								
	AGE								
100	Under 5 years	39,467	40,460	36,797	37,355	41,024	40,493	34,365	36,172
101	5-13 years	85,663	87,982	81,998	82,762	80,522	82,041	81,379	82,692
102	14-15 years	20,328	19,841	18,919	19,892	17,847	18,459	19,288	19,241
103	16-17 years	18,344	18,614	18,456	18,836	17,126	16,998	18,297	18,537
104	18-20 years	23,042	23,030	20,168	22,159	20,949	24,841	19,392	20,418
105	21-24 years	26,819	26,782	23,028	26,420	28,686	30,421	23,842	24,826
106	25-34 years	56,285	57,647	50,283	50,827	56,498	55,905	53,240	53,969
107	35-44 years	52,637	52,677	51,816	54,799	50,076	51,985	56,562	57,025
108	45-54 years	55,449	51,271	57,614	61,541	59,243	52,032	64,256	63,589
109	55-61 years	29,952	29,208	35,594	32,501	34,816	32,310	36,511	33,983
110	62-64 years	10,891	10,842	13,276	10,989	11,335	10,624	11,967	11,162
111	65 years and over	44,824	44,493	54,844	45,535	44,358	46,476	43,170	41,111
112	18 years and over	299,899	295,950	306,623	304,771	305,961	304,594	308,940	306,083
113	White	286,467	288,566	299,589	275,206	297,710	119,466	300,573	304,058
114	Negro	12,978	7,035	6,670	28,699	6,701	183,491	7,196	775
115	18 years and over, Spanish heritage	2,304	1,027	665	2,958	5,425	2,049	1,609	1,778
116	Median age, total population ..... years	28.2	27.6	31.4	29.8	29.5	28.2	31.5	30.5
117	Median age, voting age population ..... years	43.3	42.7	46.4	44.7	44.4	42.9	45.2	44.4
	HOUSEHOLDS AND FAMILIES								
118	Number of households	141,728	142,116	147,384	142,381	147,205	153,967	143,900	144,989
119	Number of families	118,623	118,086	121,786	119,836	118,000	111,775	121,862	120,233
120	Number of unrelated individuals	30,697	33,058	30,566	28,829	36,417	59,059	29,502	31,072
121	Population in group quarters	11,426	11,511	6,325	3,940	6,706	9,690	5,902	5,596
122	Inmates of institutions	7,381	5,957	4,570	2,028	3,617	3,341	3,204	2,906
	MARITAL STATUS								
123	Male, 18 years old and over	141,373	141,238	144,832	143,660	143,424	138,163	144,593	142,487
124	Married (excludes separated)	108,812	109,093	110,395	107,102	103,961	84,506	112,185	110,689
125	Widowed	4,686	4,662	6,378	5,498	5,603	7,505	4,103	4,000
126	Divorced	4,511	3,896	4,219	4,285	5,367	7,535	2,719	3,164
127	Single	21,887	22,558	22,680	25,280	26,662	32,342	24,626	23,660
128	Female, 18 years old and over	158,523	154,712	161,792	161,115	162,539	166,431	164,347	163,594
129	Married (excludes separated)	108,986	108,114	110,296	106,583	103,236	84,001	112,025	110,854
130	Widowed	20,103	20,266	24,689	22,600	24,217	26,846	20,672	20,969
131	Divorced	6,867	6,423	5,876	6,915	8,074	13,040	5,941	6,027
132	Single	20,335	18,083	19,043	22,480	24,167	30,958	24,225	24,377
	EDUCATION								
133	Public school enrollment (ages 3-34)	104,463	112,781	106,277	99,408	84,521	103,711	92,002	90,077
134	Percent Negro	6.9	3.2	2.9	15.6	4.6	86.0	3.3	0.3
135	Nursery and kindergarten	7,236	7,789	6,908	7,418	8,269	8,766	7,121	7,742
136	Elementary (grades 1-8)	66,539	73,214	67,890	59,897	51,095	66,773	55,592	52,439
137	Secondary (grades 9-12)	30,688	31,778	31,479	32,093	25,157	28,172	29,289	29,896
138	Private school enrollment	16,329	9,153	9,320	22,896	29,020	13,143	30,099	32,053
139	Elementary (grades 1-8)	11,106	6,451	6,459	16,239	20,511	7,569	18,434	22,133
140	Secondary (grades 9-12)	3,003	1,811	2,475	4,621	7,150	3,982	7,260	7,217
141	College enrollment	10,830	8,984	6,463	13,629	9,187	12,058	16,274	13,425
142	Persons 25 years old and over	250,038	246,139	263,426	256,192	256,327	249,331	265,707	260,839
143	Completed 5 years of school or less	11,054	8,756	15,037	17,910	18,860	26,937	8,964	7,606
144	Completed 8 years of school	37,631	38,720	47,870	29,362	36,575	29,119	21,140	22,238
145	Completed 4 years of high school or more	131,689	132,419	123,164	132,038	107,650	97,725	181,264	172,711
146	Completed 4 years of college or more	18,448	16,696	11,928	18,503	9,841	14,354	50,458	38,601
147	Median years of school completed	12.1	12.1	11.5	12.1	11.1	10.9	12.5	12.4
	INCOME IN 1969								
	Families with income of—								
148	Less than $3,000	7,468	10,315	13,067	8,966	8,363	18,153	4,127	4,064
149	$3,000-$4,999	8,564	10,112	12,425	7,996	8,407	11,608	5,038	4,781
150	$5,000-$6,999	11,643	14,164	16,632	10,442	10,069	13,428	6,442	6,462
151	$7,000-$9,999	29,746	29,601	32,988	29,576	26,803	23,978	18,026	18,589
152	$10,000-$14,999	38,844	35,410	33,110	38,035	40,657	28,584	38,868	41,376
153	$15,000-$24,999	18,432	15,351	11,471	20,356	21,115	13,821	34,215	34,785
154	$25,000 or more	3,925	3,133	2,093	4,464	2,585	2,204	15,145	10,176
155	Percent families with $15,000 or more	18.8	15.7	11.1	20.7	20.1	14.3	40.5	37.4
156	Median family income	$10,197	$9,460	$8,701	$10,311	$10,550	$8,573	$13,427	$13,101
157	White	$10,296	$9,497	$8,741	$10,599	$10,609	$9,785	$13,449	$13,105
158	Negro	$7,835	$7,459	$6,324	$7,538	$6,788	$7,892	$12,262	$12,259
159	Unrelated individuals, median income[1]	$2,383	$1,976	$1,879	$2,672	$3,115	$2,786	$4,400	$4,447
160	Per capita income, all persons	$3,106	$2,834	$2,632	$3,175	$3,148	$2,730	$4,639	$4,174
	Families below—								
161	Low income level	7,044	9,748	11,940	8,253	7,743	19,074	3,494	3,404
162	Percent of all families	5.9	8.3	9.8	6.9	6.6	17.1	2.9	2.8
163	Percent with female heads	35.1	26.8	28.2	45.2	42.4	60.0	33.5	32.5
	Persons[2] below—								
164	Low income level	36,052	47,139	55,112	39,641	40,503	96,692	17,895	17,444
165	Percent related children under 18 years	34.7	34.8	30.0	34.5	34.4	45.4	26.4	26.6
166	Percent 65 years and over	27.2	26.8	30.3	24.9	26.8	14.2	29.6	32.5
167	Number of unrelated individuals	10,204	11,899	14,863	10,751	12,660	20,647	6,703	6,493

[1] 14 years old and over.
[2] Excludes inmates of institutions, members of the Armed Forces living in barracks, college students in dormitories, and unrelated individuals under 14 years.

Item No.	Item	16th	17th	18th	19th	20th	21st	22d	23d
	CENSUS OF POPULATION, 1970—Con.								
	VETERAN STATUS								
168	Civilian males, 18 years old and over	141,179	140,963	144,665	143,396	143,055	137,819	144,354	142,079
169	Veterans	65,459	62,544	67,244	71,868	68,995	57,371	69,763	73,558
170	Percent of total	46.4	44.4	46.5	50.1	48.2	41.6	48.3	51.8
171	Vietnam	10,118	9,783	9,719	10,671	10,462	8,661	8,435	9,128
172	Korea	12,029	11,978	10,638	12,813	12,581	11,600	12,081	13,595
173	World War II	30,165	28,126	33,761	35,455	32,469	26,956	36,158	36,809
174	World War I and other service	13,147	12,657	13,126	12,929	13,483	10,154	13,089	14,026
	EMPLOYMENT STATUS								
175	Total labor force, 16 years old and over	185,685	183,607	170,241	183,362	192,019	187,902	198,213	197,266
176	Armed Forces	215	280	177	268	375	362	247	420
177	Civilian	185,470	183,327	170,064	183,094	191,644	187,540	197,966	196,846
178	Employed	177,872	176,087	162,157	172,510	184,521	176,399	193,181	192,147
179	Unemployed	7,598	7,240	7,907	10,584	7,123	11,141	4,785	4,699
180	Percent of civilian labor force	4.1	3.9	4.6	5.8	3.7	5.9	2.4	2.4
181	Male civilian, 16 years old and over	119,843	117,952	114,823	119,835	121,052	106,522	126,378	125,597
182	Employed	115,616	113,846	110,170	113,530	116,596	100,295	123,992	122,885
183	Unemployed	4,227	4,106	4,653	6,305	4,456	6,627	2,386	2,712
184	Female civilian, 16 years old and over	65,627	65,375	55,241	63,259	70,592	80,618	71,588	71,249
185	Employed	62,256	62,241	51,987	58,980	67,925	76,104	69,189	69,262
186	Unemployed	3,371	3,134	3,254	4,279	2,667	4,514	2,399	1,987
	CLASS OF WORKER								
187	Private wage and salary workers	148,290	138,878	131,642	145,753	159,915	139,677	160,222	158,128
188	Government workers	17,342	21,017	17,262	17,602	19,359	30,458	20,295	24,902
189	Federal	2,174	5,378	2,540	2,659	4,649	8,837	3,330	6,405
190	State	3,554	3,838	4,268	2,945	1,623	3,268	2,320	1,797
191	Local	11,614	11,801	10,454	11,998	13,087	18,353	14,645	16,700
192	Self-employed workers	11,069	14,950	12,192	8,608	4,952	5,960	12,156	8,563
	INDUSTRY								
	Employed in—								
193	Manufacturing	72,824	69,391	60,969	71,613	73,373	60,112	65,492	58,579
194	Transportation, communications, and other public utilities	9,934	10,751	11,036	9,188	15,547	11,600	8,915	14,803
195	Construction	8,347	9,179	8,603	8,460	7,783	6,445	8,718	9,977
196	Agriculture, forestry, and fisheries	4,307	8,168	4,878	1,430	494	1,330	949	869
197	Mining	766	1,103	7,975	213	336	158	339	505
198	Wholesale and retail trade	33,490	29,648	29,168	34,659	38,307	27,848	41,446	41,376
199	Finance, insurance, and real estate	6,178	5,734	4,168	5,699	8,136	6,199	10,376	11,921
200	Business and repair services	4,128	3,283	2,459	3,370	6,530	5,427	6,674	7,385
201	Personal services	5,623	6,269	6,001	5,990	4,617	11,601	5,368	4,787
202	Professional and related services	27,065	24,201	21,656	25,648	20,131	34,048	37,100	31,703
203	Educational services	11,577	11,718	9,098	10,306	7,309	11,512	15,934	14,118
204	Public administration	4,230	7,306	4,190	5,219	8,253	10,407	5,978	9,001
	OCCUPATION								
	Male employed:								
205	White collar	37,732	34,704	27,863	36,318	34,036	26,727	69,166	64,079
206	Percent of total	32.6	30.5	25.3	32.0	29.2	26.6	55.8	52.1
207	Professional and technical workers	13,106	12,077	8,679	11,867	10,317	8,730	27,258	23,008
208	Managers and administrators	10,286	9,609	8,219	9,779	7,512	4,790	19,964	17,798
209	Salesworkers	6,818	5,551	4,606	6,528	5,305	3,802	13,132	11,965
210	Clerical workers	7,522	7,467	6,359	8,144	10,902	9,405	8,812	11,308
211	Blue collar	67,901	65,661	72,683	68,724	73,645	61,846	47,571	51,019
212	Craftsmen and foremen	27,845	26,608	28,313	28,154	31,727	17,992	22,972	28,163
213	Operatives	31,526	32,111	33,436	30,372	33,792	33,190	19,765	18,165
214	Nonfarm laborers	8,530	6,942	10,934	10,198	8,126	10,664	4,834	4,691
215	Service workers	6,698	6,744	6,115	7,731	8,707	11,167	7,022	7,438
216	Farmworkers	3,286	6,736	3,509	756	208	558	232	348
	Female employed:								
217	White collar	36,032	32,788	27,743	34,660	41,971	38,328	52,508	52,992
218	Percent of total	57.9	52.7	53.4	58.8	61.8	50.4	75.9	76.5
219	Professional and technical workers	9,245	8,484	7,214	8,368	6,048	9,864	13,910	12,237
220	Managers and administrators	1,769	1,697	1,671	1,762	1,646	1,622	2,643	2,498
221	Salesworkers	5,342	4,539	4,763	5,939	5,657	3,614	7,684	6,988
222	Clerical workers	19,676	18,068	14,095	18,591	28,620	23,228	28,271	31,269
223	Blue collar	11,669	14,863	10,597	11,023	13,581	15,254	8,005	6,594
224	Operatives	9,972	12,386	8,508	9,267	11,330	13,095	6,587	4,987
225	Service workers	14,103	13,925	13,023	13,181	12,347	22,124	8,600	9,557
226	Private household	1,662	2,112	1,719	1,531	698	4,432	1,049	738
227	Farmworkers	452	665	623	117	27	396	78	120
	MEANS OF TRANSPORTATION TO WORK								
228	Workers using private automobile	150,362	144,271	130,357	149,455	136,135	114,647	158,872	151,133
229	Workers using public transport	3,755	2,509	4,453	4,318	28,972	41,295	14,422	21,804
	MIGRATION								
230	Persons 5 years old and over, 1970[1]	424,319	422,409	426,109	426,357	421,341	421,984	427,879	426,680
	Residence in 1965:								
231	Same house as in 1970 (nonmovers)	241,653	235,363	267,254	266,197	251,953	206,264	249,435	235,306
232	Different house, same State	143,040	146,487	124,320	117,580	127,873	148,588	131,097	142,919
233	Different State or abroad	23,081	23,757	19,671	25,031	23,324	29,022	31,998	30,900

[1] Includes persons who moved, residence in 1965 not reported.

Item No.	Item	16th	17th	18th	19th	20th	21st	22d	23d
	CENSUS OF HOUSING, 1970								
234	All housing units (incl. seasonal and migratory)	146,281	150,609	157,218	146,931	152,245	165,450	146,959	148,400
235	All year-round units	146,155	150,289	155,741	146,790	152,212	165,417	146,861	148,363
236	Urban	101,747	83,908	78,666	125,887	152,212	165,417	137,912	147,450
237	Rural nonfarm	39,989	55,082	70,201	19,766	-	-	8,818	900
238	Rural farm	4,419	11,299	6,874	1,137	-	-	131	13
239	Metropolitan (SMSA)	120,253	41,602	59,008	146,790	152,212	165,417	146,861	148,363
240	Urban	95,690	32,083	35,808	130,384	152,212	165,417	139,946	147,644
241	Central cities	39,080	19,285	10,885	67,365	102,133	142,195	4,838	15,016
242	Outside central cities	56,610	12,798	24,923	63,019	50,080	23,222	135,108	132,628
243	Rural	24,563	9,519	23,200	16,406	-	-	6,915	718
244	Nonmetropolitan	25,902	108,687	96,735	-	-	-	-	-
245	Occupied units	141,141	141,706	146,958	142,023	146,939	153,226	143,824	144,900
246	White	134,844	138,636	143,673	127,810	143,149	60,544	140,261	144,205
247	Negro	6,105	2,945	3,092	13,831	3,112	91,935	3,127	185
248	Owner-occupied units	103,478	104,621	111,420	105,412	92,439	60,290	104,342	102,046
249	Percent of all occupied	73.3	73.8	75.8	74.2	62.9	39.3	72.5	70.4
250	White	99,993	102,829	109,474	97,240	91,050	24,566	101,931	101,895
251	Negro	3,390	1,738	1,836	8,007	1,189	35,581	2,167	128
252	Renter-occupied units	37,663	37,085	35,538	36,611	54,500	92,936	39,482	42,854
253	White	34,851	35,807	34,199	30,570	52,099	35,978	38,330	42,510
254	Negro	2,715	1,207	1,256	5,824	1,923	56,354	960	57
	Year-round units—								
255	With 1 and 2 rooms	3,567	3,519	3,516	3,627	5,101	8,375	2,780	3,757
256	With 3 and 4 rooms	33,019	31,597	38,322	33,062	42,602	52,043	28,982	31,568
257	With 5 and 6 rooms	79,306	76,174	83,775	84,101	86,476	83,346	68,621	73,858
258	With 7 rooms or more	30,262	39,001	30,129	25,999	18,035	21,653	46,476	39,181
259	Median number of rooms	5.4	5.5	5.3	5.4	5.1	4.9	5.8	5.6
260	With 1 unit in structure	113,707	121,653	127,393	117,569	86,777	50,180	106,035	101,156
261	With 2-4 units in structure	20,298	17,846	17,030	16,661	43,433	66,167	12,210	17,816
262	With 5-49 units in structure	7,396	4,624	3,509	8,474	15,646	40,074	17,600	18,852
263	With 50 or more units in structure	735	195	857	1,424	4,845	8,645	10,419	9,714
264	Mobile home or trailer	4,019	5,971	6,952	2,661	1,511	350	596	825
	In structure built—								
265	1960 to March 1970	29,958	29,432	23,210	26,765	22,390	11,510	37,873	44,033
266	1950 to 1959	28,785	25,700	20,387	34,056	28,804	13,824	45,664	42,985
267	1940 to 1949	17,813	12,690	12,183	17,966	18,874	19,992	23,344	15,729
268	1939 and earlier	69,599	82,466	99,962	68,002	82,145	120,092	39,980	45,615
269	With 1-1½ bathrooms	123,122	125,200	125,762	123,578	138,891	149,561	110,637	121,683
270	With 2 or more bathrooms	16,816	14,674	11,540	16,603	8,777	10,663	34,895	25,070
271	With other bathroom arrangement or none	6,186	10,440	18,446	6,569	4,584	5,129	1,316	1,603
	Occupied units—								
272	With all plumbing facilities	136,905	134,845	134,464	137,713	144,143	150,010	142,791	143,754
273	1 or more persons per room	7,989	7,354	8,127	8,735	9,793	10,692	4,510	4,681
274	Lacking some or all plumbing facilities	4,236	6,861	12,494	4,310	2,796	3,216	1,033	1,146
275	Percent of occupied units	3.0	4.8	8.5	3.0	1.9	2.1	0.7	0.8
	Persons per unit:								
276	1 person	21,292	22,390	24,334	20,818	27,049	37,308	19,665	22,762
277	2-3 persons	65,803	65,816	70,093	66,014	67,326	68,372	69,332	67,966
278	4-5 persons	38,721	37,854	37,528	39,374	37,223	30,735	41,110	39,439
279	6 persons or more	15,325	15,646	15,002	15,817	15,340	16,810	13,718	14,733
280	Median	2.8	2.8	2.7	2.9	2.7	2.4	2.8	2.8
	Persons per room:								
281	1.00 or less	132,764	133,431	137,246	132,803	137,012	142,300	139,239	140,179
282	More than 1.00	8,377	8,275	9,711	9,220	9,928	10,925	4,586	4,721
	Automobiles available:								
283	1 per household	65,556	70,496	76,010	63,772	73,368	69,089	61,833	64,524
284	2 or more per household	58,767	54,223	48,213	60,388	44,641	30,405	71,576	66,785
	Value:								
285	Specified owner-occupied units	88,503	79,441	86,130	94,875	76,276	38,108	96,938	93,042
286	Less than $5,000	2,148	3,324	8,710	2,965	290	336	128	61
287	$5,000-$9,999	14,363	15,638	24,597	15,065	3,248	3,556	598	474
288	$10,000-$14,999	21,933	20,841	21,805	23,854	10,594	11,231	3,028	3,223
289	$15,000-$19,999	21,683	17,613	15,180	22,908	24,350	14,051	15,041	13,360
290	$20,000-$24,999	13,479	10,675	8,423	14,347	24,594	5,376	25,512	22,648
291	$25,000-$34,999	10,218	7,957	5,294	10,452	11,836	2,861	29,196	31,977
292	$35,000-$49,999	3,469	2,544	1,494	3,867	1,262	551	14,471	16,718
293	$50,000 or more	1,210	849	527	1,417	102	146	8,964	4,581
294	Median value	$16,339	$14,980	$12,215	$16,212	$19,929	$16,399	$26,426	$27,113
	Gross monthly rent:								
295	Specified renter-occupied units	33,535	30,774	29,071	33,633	52,020	90,440	37,314	41,076
296	Less than $40	571	546	1,568	759	1,370	1,049	86	107
297	$40-$59	2,873	2,380	4,355	3,008	3,927	5,872	208	456
298	$60-$79	6,047	6,194	7,512	5,566	7,534	15,837	680	1,440
299	$80-$99	7,896	7,872	6,965	7,045	11,433	24,247	2,731	4,095
300	$100-$149	11,706	11,280	7,320	12,166	21,332	34,408	14,340	19,047
301	$150-$199	3,720	2,208	1,213	4,078	5,557	6,742	12,759	11,434
302	$200 or more	722	294	138	1,011	867	2,285	6,510	4,497
303	Median rent	$99	$96	$83	$102	$104	$99	$152	$138

- Represents zero.

Population Characteristics for Places With 10,000 or More Inhabitants, by Congressional Districts: 1970

Place and congressional district	Total population	Change, 1960-1970	Female	Negro	Foreign stock	18 years and over	65 years and over	Median age: Entire population	Median age: Voting-age population	Median school years completed[1]	Median family income in 1969	Number of families: Total	Number of families: With income of— Less than $3,000	$3,000-$10,000	$15,000 or more	Unemployed civilian labor force
		Percent	*Percent*	*Percent*	*Percent*	*1,000*	*1,000*	*Years*	*Years*	*Years*	*Dollars*		*Percent*	*Percent*	*Percent*	*Percent*
DISTRICT 1																
Cincinnati (part)	[2]223,641	([2])	53.5	34.7	9.5	158.3	30.0	30.4	44.4	11.6	9,006	52,664	11.9	45.3	19.1	5.0
Forest Park	15,173	(NA)	49.9	2.8	9.7	8.2	0.2	22.5	34.5	12.8	13,294	3,676	1.5	20.4	36.5	1.8
Kenwood	15,817	(NA)	51.2	3.9	12.5	9.9	1.4	31.9	46.6	12.8	16,248	4,140	3.1	19.2	54.0	2.1
Norwood	30,343	-12.0	53.9	0.1	7.9	21.4	3.6	31.9	44.6	10.4	9,078	8,323	7.1	50.2	14.6	4.3
Reading	14,305	11.5	51.2	0.7	6.1	9.1	1.0	26.7	41.5	11.9	11,027	3,525	4.4	36.5	21.7	3.1
Sharonville	11,003	182.4	50.3	0.1	6.0	6.3	0.4	24.4	38.9	12.3	12,442	2,776	1.3	27.2	26.7	2.7
DISTRICT 2																
Bridgetown	13,398	(NA)	51.7	(Z)	10.2	8.3	1.0	28.0	44.3	12.2	11,917	3,364	2.8	30.1	29.9	2.7
Cheviot	11,134	4.1	54.8	0.1	16.7	8.1	2.1	37.9	50.6	10.7	10,025	3,061	8.2	41.5	15.8	2.7
Cincinnati (part)	[2]228,925	([2])	53.8	20.6	8.9	153.1	28.9	28.4	44.3	10.8	8,801	56,722	12.3	46.9	16.1	4.6
North College Hill	12,362	2.7	51.9	0.1	12.2	8.1	1.4	32.6	47.5	11.8	10,586	3,211	5.7	39.5	18.2	1.8
DISTRICT 3																
Centerville	10,324	196.1	50.1	0.3	6.7	6.0	0.4	26.2	38.6	13.1	14,986	2,614	2.4	10.9	49.9	2.0
Dayton	243,491	-7.1	52.4	30.5	6.5	166.0	26.1	28.3	42.8	11.3	9,600	59,050	10.5	42.5	19.0	5.2
Fort McKinley (part)	[3]6,059	(NA)	51.2	0.1	7.8	3.8	0.3	26.2	40.2	12.1	11,755	1,676	4.4	31.1	27.1	3.5
Huber Heights	18,923	(NA)	50.4	0.6	8.5	10.5	0.4	23.6	37.6	12.5	12,803	4,635	1.7	24.5	31.9	3.3
Kettering	69,641	27.8	51.9	0.2	9.3	45.5	4.6	29.3	42.6	12.6	13,702	18,966	2.4	21.8	41.2	2.3
Northridge	10,077	(NA)	51.3	(Z)	4.1	6.5	0.7	27.7	41.0	10.0	10,127	2,696	7.2	41.8	14.8	5.3
Oakwood	10,096	-3.8	54.0	0.1	13.1	7.3	1.8	41.3	52.0	13.6	17,515	2,811	2.7	16.3	57.5	1.4
Shiloh	11,377	(NA)	52.9	0.1	16.4	8.8	1.3	34.5	45.6	12.5	13,914	3,170	2.4	24.3	43.5	1.9
Vandalia	10,552	70.2	50.1	(Z)	4.3	6.7	0.4	25.0	36.8	12.4	12,597	2,855	1.9	27.7	32.3	3.2
DISTRICT 4																
Bucyrus	13,074	6.8	53.3	0.6	4.6	8.8	1.6	29.1	43.4	12.0	8,883	3,640	7.3	49.5	13.0	6.3
Findlay	35,780	18.0	52.1	0.7	5.6	23.1	3.7	27.6	42.3	12.4	10,657	9,200	5.5	39.3	23.2	3.3
Fostoria	15,926	1.9	52.4	5.9	5.1	10.3	1.7	28.2	44.7	12.1	9,767	4,109	6.6	45.7	15.1	5.2
Lima	53,453	5.3	52.7	15.1	5.9	33.9	6.0	27.0	44.3	12.0	9,332	13,213	8.6	46.8	15.7	5.3
Piqua	20,669	7.9	52.8	3.4	4.0	13.5	2.4	28.9	44.4	11.9	9,482	5,415	9.0	45.6	15.3	4.4
Sidney	16,049	11.4	51.8	3.2	3.0	10.4	1.6	27.6	42.8	12.1	9,536	4,183	7.7	47.0	14.3	3.1
Troy	17,168	25.6	51.8	4.7	3.2	11.1	1.5	27.6	41.3	12.2	10,152	4,544	6.7	42.0	17.8	2.6
DISTRICT 5																
Bowling Green	21,546	60.3	52.5	0.8	6.8	17.9	1.3	20.9	21.8	12.8	11,229	3,137	7.0	35.2	29.1	3.6
Defiance	16,236	11.9	51.4	0.4	9.5	10.3	1.4	24.2	40.2	12.1	10,322	3,897	7.9	39.7	22.3	4.4
Fremont	18,485	1.5	52.8	5.2	9.4	11.7	2.2	27.4	44.7	12.1	9,239	4,728	9.7	47.2	15.7	4.9
Tiffin	21,590	0.5	53.0	0.8	7.8	14.4	2.6	26.8	43.1	12.2	9,395	4,806	7.1	48.8	15.2	3.4
Van Wert	11,306	(Z)	52.8	0.9	5.1	7.6	1.5	31.2	46.2	12.2	9,335	3,016	10.4	44.4	14.6	5.8
DISTRICT 6																
Chillicothe	24,842	-0.5	52.9	6.5	3.8	16.7	3.0	31.2	46.0	12.1	9,272	6,498	11.8	43.9	16.5	4.4
Circleville	11,687	5.7	52.8	2.3	2.7	7.7	1.2	28.4	41.9	12.1	8,610	3,047	10.6	50.3	13.8	4.4
Portsmouth	27,633	-17.8	54.8	4.7	3.3	19.1	4.8	37.1	50.6	11.1	7,697	7,400	16.1	51.0	11.2	6.0
Washington	12,495	0.9	53.5	3.8	1.8	8.5	1.8	32.5	46.3	11.6	8,136	3,399	9.8	53.0	11.5	5.8
Wilmington	10,051	12.7	52.3	6.8	4.5	6.8	1.2	27.3	42.0	12.3	9,847	2,465	10.7	40.8	17.4	4.9
DISTRICT 7																
Bellefontaine	10,845	-1.5	52.4	5.4	3.4	7.2	1.4	30.5	46.1	12.2	8,794	2,942	9.1	50.9	11.6	4.1
Fairborn	32,299	65.9	50.4	0.4	6.9	20.0	1.1	24.0	35.7	12.3	11,057	8,423	5.3	37.5	25.8	4.3
Marion	38,705	4.2	52.1	2.9	3.9	24.9	3.9	27.0	41.9	12.0	8,955	10,056	8.4	51.4	10.9	4.6
Overlook-Page Manor	19,578	(NA)	50.1	0.3	8.5	11.6	0.6	23.7	38.4	12.2	11,816	4,982	2.9	31.9	28.9	3.4
Springfield	81,902	-1.0	53.1	15.5	4.6	54.8	9.9	28.5	44.7	11.5	9,107	20,573	10.3	47.7	15.2	4.6
Urbana	11,272	7.4	53.8	7.3	3.7	7.5	1.4	29.0	44.2	12.1	9,769	2,927	6.3	45.1	16.3	4.7
Wright-Patterson	10,131	(NA)	40.5	14.6	12.1	5.9	(Z)	21.5	29.4	12.7	7,755	1,944	1.7	71.0	9.4	8.3
Xenia	25,389	24.1	51.4	12.2	3.6	15.5	1.9	24.7	39.4	12.1	10,198	6,497	6.4	41.9	15.2	4.9

See footnotes at end of table.

Population Characteristics for Places With 10,000 or More Inhabitants, by Congressional Districts: 1970

Place and congressional district	Total population	Change, 1960-1970	Female	Negro	Foreign stock	18 years and over	65 years and over	Median age: Entire population	Median age: Voting-age population	Median school years completed[1]	Median family income in 1969	Number of families: Total	Number of families: With income of— Less than $3,000	$3,000-$10,000	$15,000 or more	Unemployed civilian labor force
		Percent	Percent	Percent	Percent	1,000	1,000	Years	Years	Years	Dollars		Percent	Percent	Percent	Percent
DISTRICT 8																
Fairfield	14,652	50.8	50.4	(Z)	5.1	8.8	0.7	26.3	40.8	12.2	12,102	3,738	1.8	28.9	33.2	2.0
Fort McKinley (part)	[3]5,464	(NA)	51.6	0.1	9.9	3.4	0.4	27.4	42.8	12.1	12,505	1,359	2.3	25.4	33.0	2.8
Franklin	10,015	27.3	50.6	1.2	1.6	6.1	0.6	24.6	38.5	10.6	9,635	2,642	7.6	46.0	14.0	4.5
Greenville	12,377	17.0	53.9	0.3	3.2	8.6	2.0	32.9	47.5	12.1	9,351	3,262	9.4	45.6	17.3	5.3
Hamilton	67,601	-6.2	52.5	7.0	5.3	43.9	7.0	28.5	43.6	11.3	9,533	17,600	9.7	44.1	15.7	3.9
Miamisburg	14,754	49.6	51.3	(Z)	2.8	9.7	1.2	26.9	40.0	11.8	10,804	4,108	3.9	38.9	20.2	3.2
Middletown	48,795	15.8	51.6	10.7	5.9	32.3	4.6	29.0	43.2	11.6	10,212	13,041	7.6	41.0	22.3	4.3
Oxford	15,864	102.7	48.7	4.5	5.9	13.8	0.7	20.8	21.3	15.1	10,395	2,029	7.9	39.2	26.5	3.3
West Carrollton	10,794	126.3	50.7	(Z)	3.2	6.8	0.5	25.6	36.5	12.2	11,617	2,960	4.8	29.1	23.6	1.8
DISTRICT 9																
Maumee	15,961	32.1	51.3	0.6	10.4	9.6	1.1	25.6	41.0	12.5	12,589	3,994	3.3	25.5	32.1	2.7
Oregon	16,433	24.4	49.8	0.1	16.1	10.8	1.5	30.9	44.6	12.1	11,746	4,240	4.8	30.6	28.0	2.4
Sylvania	12,014	131.9	51.6	0.1	8.5	7.1	0.8	25.0	40.1	12.8	14,138	2,933	2.4	21.0	44.8	2.2
Toledo	384,110	20.7	52.1	13.8	15.7	254.7	42.8	29.1	44.7	12.0	10,452	97,089	7.8	38.8	21.7	4.3
DISTRICT 10																
Athens	23,395	41.5	48.4	2.9	8.9	20.3	1.2	20.7	21.3	14.0	9,183	3,211	8.6	46.3	22.0	4.7
Ironton	14,897	-4.5	53.4	5.9	1.9	10.2	1.9	32.9	47.4	12.1	8,312	4,006	14.8	49.1	10.2	5.7
Lancaster	32,910	10.0	53.0	0.5	3.5	21.8	3.6	29.4	43.8	12.1	8,900	8,815	7.6	52.3	12.7	4.0
Marietta	16,860	0.1	52.4	0.9	4.8	12.0	2.2	29.2	43.6	12.2	8,587	4,074	11.5	48.5	16.2	4.5
Zanesville	33,044	-15.4	54.4	8.7	4.2	22.1	4.8	30.6	47.4	11.3	7,441	8,240	14.9	54.7	9.1	6.2
DISTRICT 11																
Ashtabula	24,339	-1.0	52.3	6.6	20.4	15.7	2.6	28.3	44.8	12.0	9,550	6,217	9.1	45.2	15.3	4.4
Conneaut	14,563	37.8	52.4	0.7	17.4	9.5	1.7	31.7	47.0	12.1	9,561	3,865	6.9	46.8	12.7	5.3
Mentor	36,901	747.8	50.5	(Z)	17.5	21.7	1.5	25.5	39.2	12.4	12,805	9,372	2.8	23.9	33.8	3.1
Painesville	16,562	2.6	54.1	11.6	17.6	11.2	1.8	27.9	42.8	12.1	10,178	4,085	8.2	40.5	19.0	2.6
Ravenna	11,677	7.9	52.8	3.6	11.3	7.8	1.3	30.1	44.7	12.1	10,326	3,009	6.8	40.9	21.3	4.6
Stow	19,927	62.8	49.8	0.2	12.3	11.6	1.0	24.3	39.2	12.5	12,611	4,975	2.4	26.4	31.5	2.3
Willoughby	18,662	23.7	51.3	0.2	20.2	12.1	1.3	27.6	41.2	12.3	12,044	4,916	2.7	31.8	26.5	3.0
DISTRICT 12																
Bexley	14,898	4.0	53.8	0.7	16.5	10.7	1.9	31.4	45.4	13.3	14,393	3,696	2.7	25.6	47.0	2.1
Columbus (part)	[4]253,852	([4])	52.4	17.3	8.1	160.2	17.1	26.0	39.2	12.3	10,662	65,507	6.0	38.8	21.7	3.2
Delaware	15,017	13.0	52.3	5.3	5.1	10.7	1.4	23.6	35.8	12.3	9,369	3,434	6.7	48.2	16.1	2.9
Gahanna	12,340	356.4	50.8	0.5	5.2	7.0	0.4	23.9	37.5	12.5	12,193	3,045	2.1	27.8	29.5	3.4
Reynoldsburg	13,680	78.6	50.6	(Z)	5.3	7.8	0.5	24.4	38.1	12.5	12,077	3,465	3.1	28.2	26.9	2.7
Westerville	12,503	78.7	51.5	(Z)	6.9	7.9	0.8	22.0	35.9	12.8	12,468	2,827	3.9	28.8	32.6	2.1
Whitehall	25,249	21.4	52.0	0.9	10.7	16.3	1.1	24.7	36.2	12.3	10,500	6,699	4.3	41.6	21.7	2.8
DISTRICT 13																
Avon Lake	12,114	30.4	50.6	(Z)	14.8	7.0	0.6	25.2	41.5	12.5	12,773	3,034	3.4	25.7	35.5	2.9
Barberton	33,032	-2.2	52.0	3.8	16.7	21.8	3.3	28.3	44.1	11.6	9,454	8,773	7.7	46.8	15.1	4.0
Brunswick	15,838	35.2	50.1	0.1	15.3	8.4	0.5	21.0	37.2	12.1	11,744	3,619	3.0	28.6	22.6	3.0
Elyria	53,600	22.0	51.9	10.8	13.3	33.5	4.3	25.5	40.5	12.1	10,864	13,428	5.8	36.8	21.4	3.8
Lorain	78,432	13.4	51.0	9.4	23.3	48.6	6.1	25.7	42.2	11.5	10,062	19,425	7.2	42.3	17.1	4.0
Medina	10,903	32.5	52.3	4.8	10.6	6.9	1.1	28.1	43.0	12.4	10,989	2,808	6.2	35.7	27.1	1.9
North Ridgeville	13,046	63.2	50.2	(Z)	10.1	7.3	0.5	23.1	37.1	12.1	11,450	3,143	5.2	29.7	23.6	3.1
Norton	12,328	(NA)	50.5	(Z)	12.0	7.7	0.8	28.3	43.8	12.1	11,152	3,234	4.0	36.7	22.0	2.7
Sandusky	32,645	3.1	52.8	13.5	11.0	21.3	3.7	29.0	45.0	12.1	9,964	8,242	7.9	42.5	18.8	4.3
Wadsworth	13,156	23.6	51.6	0.7	11.2	8.4	1.1	27.5	42.5	12.3	10,616	3,433	5.1	39.3	21.8	4.3
DISTRICT 14																
Akron	275,450	-5.1	52.5	17.5	15.1	184.9	31.6	29.1	44.5	12.0	10,050	70,469	9.0	40.6	19.8	4.9
Cuyahoga Falls	49,666	3.7	51.9	0.1	15.5	31.8	4.1	27.8	42.3	12.5	11,778	13,002	3.7	30.6	26.9	3.1
Kent	28,255	58.0	52.0	3.8	11.2	22.9	1.5	21.4	23.1	12.8	10,865	4,717	6.3	38.3	26.8	8.9
Tallmadge	15,320	49.1	50.8	(Z)	13.1	9.4	0.8	27.2	41.8	12.4	12,922	3,933	2.4	23.6	33.1	2.6

See footnotes at end of table.

Population Characteristics for Places With 10,000 or More Inhabitants, by Congressional Districts: 1970

Place and congressional district	Total population	Change, 1960-1970	Female	Negro	Foreign stock	18 years and over	65 years and over	Median age: Entire population	Median age: Voting-age population	Median school years completed[1]	Median family income in 1969	Number of families: Total	Number of families: With income of— Less than $3,000	$3,000-$10,000	$15,000 or more	Unemployed civilian labor force
		Percent	Percent	Percent	Percent	1,000	1,000	Years	Years	Years	Dollars		Percent	Percent	Percent	Percent
DISTRICT 15																
Columbus (part)	[4]285,506	([4])	51.6	19.5	6.9	202.0	28.6	25.0	36.8	12.0	8,654	63,086	12.6	47.0	15.0	4.3
Grove City	13,833	71.6	52.2	0.2	5.4	8.6	0.8	25.4	39.0	12.4	11,547	3,644	3.5	33.6	23.7	3.1
Lincoln Village	11,208	(NA)	51.5	0.2	5.1	7.0	0.4	24.0	35.1	12.4	10,573	2,954	6.3	39.2	19.3	3.2
Upper Arlington	38,514	35.6	52.4	0.2	12.5	25.3	3.8	33.0	45.8	15.2	17,970	10,519	2.6	15.6	60.1	1.9
Worthington	15,483	65.9	51.0	1.1	8.4	9.1	0.9	26.4	41.5	14.5	14,748	3,890	2.1	19.8	48.3	1.4
DISTRICT 16																
Alliance	26,566	-6.4	52.7	10.6	13.6	18.2	3.2	28.9	44.7	12.0	9,358	6,910	7.1	47.8	16.3	7.3
Canton	100,017	-3.1	53.0	12.6	15.8	74.6	14.4	30.6	46.0	11.4	9,343	28,104	9.1	47.0	15.5	4.9
Massillon	32,623	4.2	52.8	9.4	11.9	21.6	3.8	29.9	45.0	11.7	9,563	8,520	9.0	45.3	14.0	5.5
North Canton	15,325	97.1	51.7	(Z)	11.5	9.9	1.2	28.3	42.2	12.6	12,592	4,088	3.1	28.7	34.1	3.2
Wooster	18,716	9.7	52.9	2.3	7.9	13.2	2.3	28.1	41.8	12.4	10,882	4,709	5.7	37.9	25.8	3.2
DISTRICT 17																
Ashland	19,880	14.1	52.7	0.9	5.7	14.0	2.2	25.6	39.2	12.3	10,028	4,905	6.6	43.1	18.8	2.9
Coshocton	13,771	4.9	54.4	0.9	3.5	9.2	1.8	32.7	47.1	12.2	9,006	3,673	11.1	48.9	14.8	5.5
Galion	13,128	3.7	52.9	(Z)	5.8	8.6	1.4	29.1	43.2	12.2	10,038	3,389	7.4	42.2	14.0	4.0
Mansfield	55,023	16.3	50.6	15.2	11.9	37.4	6.1	28.9	43.2	11.9	9,561	14,013	10.1	42.9	17.8	4.5
Mount Vernon	13,378	0.7	53.1	1.6	5.6	9.2	1.8	33.5	47.3	12.3	9,610	3,643	9.1	43.9	15.0	3.4
Newark	41,839	0.1	52.5	2.9	5.1	27.6	5.0	30.1	45.2	12.1	8,853	10,925	10.3	49.7	12.8	5.8
Norwalk	13,321	3.8	52.8	2.3	8.2	8.4	1.4	27.9	44.6	12.2	10,054	3,318	8.0	41.6	19.0	3.3
DISTRICT 18																
Cambridge	13,657	-6.2	53.9	3.8	6.1	9.3	2.1	32.6	48.2	12.0	7,979	3,637	13.3	51.8	10.7	4.3
Dover	11,517	1.9	52.6	2.4	12.0	7.7	1.5	32.5	46.8	12.2	9,660	3,085	8.0	45.5	14.8	4.7
East Liverpool	20,115	-10.2	53.3	4.0	10.6	13.8	2.8	34.1	48.5	10.6	8,305	5,268	11.1	55.1	8.5	6.8
Martins Ferry	10,551	-9.7	54.4	2.7	20.1	7.6	1.6	37.5	50.3	11.1	8,359	2,960	10.7	54.1	10.6	4.0
New Philadelphia	15,185	6.6	52.3	0.7	10.3	10.5	2.0	31.5	46.0	12.1	8,737	4,111	8.7	52.3	10.8	4.0
Salem	14,187	2.4	53.2	0.4	17.2	9.6	1.8	31.6	46.3	12.1	9,470	3,783	6.7	47.7	15.8	4.8
Steubenville	30,792	-5.3	52.8	12.9	24.1	22.1	4.1	35.6	48.1	11.5	9,342	7,982	12.7	42.6	17.3	4.5
DISTRICT 19																
Austintown	29,366	(NA)	50.4	0.2	19.4	18.2	1.2	25.8	38.6	12.3	11,270	7,630	2.6	35.0	23.3	6.2
Boardman	30,863	(NA)	52.3	(Z)	28.0	21.1	3.3	33.9	46.6	12.5	11,749	8,404	3.3	32.3	30.8	3.4
Campbell	12,588	-6.2	51.0	9.9	45.6	8.4	1.2	33.0	46.2	10.7	9,625	3,313	9.6	43.3	20.2	5.2
Girard	14,106	8.6	52.0	2.2	28.5	9.4	1.3	29.9	45.3	11.9	10,357	3,757	5.7	41.3	23.2	5.7
Niles	21,546	10.4	51.4	1.2	23.4	14.2	2.1	30.0	44.6	12.0	10,379	5,643	4.1	42.8	20.2	6.9
Struthers	15,342	-1.8	51.3	3.6	33.7	10.3	1.5	30.4	44.9	11.9	10,112	4,062	5.8	43.2	15.7	5.1
Warren	63,478	6.4	52.4	14.0	20.0	41.3	6.3	28.5	43.8	12.1	10,403	16,371	8.1	38.9	21.2	5.4
Youngstown	139,715	-16.1	52.2	25.3	25.8	94.9	17.7	31.9	46.7	11.1	9,077	35,424	12.0	45.7	14.3	6.7
DISTRICT 20																
Bedford Heights	13,060	147.6	50.4	0.9	26.5	8.5	0.6	26.7	38.2	12.3	11,853	3,454	3.1	29.7	25.9	3.4
Brooklyn	13,115	22.4	52.1	0.2	38.6	9.2	1.0	32.9	45.5	11.9	11,896	3,618	3.0	29.9	26.9	3.0
Brook Park	30,730	139.4	50.2	0.3	20.8	16.7	8.6	22.1	36.9	12.2	12,340	7,244	2.4	22.3	26.1	2.9
Cleveland (part)	[5]298,455	([5])	51.8	3.0	31.3	198.9	32.6	29.6	45.0	10.6	9,754	74,849	9.0	43.2	16.8	4.2
Garfield Heights	41,408	7.7	52.5	4.4	35.9	28.0	3.8	31.7	46.0	11.9	11,604	11,075	4.4	32.0	25.4	2.6
Maple Heights	34,058	7.7	51.8	2.0	33.4	22.5	2.6	30.7	45.5	12.0	11,791	9,031	3.8	31.3	26.0	3.5
Parma (part)	[6]25,359	([6])	52.5	0.1	41.1	17.6	2.6	33.4	47.3	12.0	11,510	6,900	5.2	31.5	26.2	2.2
DISTRICT 21																
Cleveland (part)	[5]400,542	([5])	53.1	69.6	13.5	261.1	40.4	28.1	43.4	10.6	8,225	95,929	17.6	45.1	13.0	6.3
East Cleveland	39,569	4.2	54.5	58.5	15.9	27.5	4.3	28.8	40.2	12.2	9,820	9,893	10.8	40.6	17.5	4.9
Warrensville Heights	18,933	78.4	51.4	21.2	27.9	12.9	1.0	27.5	36.3	12.5	11,844	5,316	3.5	29.6	27.1	2.5

See footnotes at end of table.

Population Characteristics for Places With 10,000 or More Inhabitants, by Congressional Districts: 1970

Place and congressional district	Total population	Change, 1960-1970	Female	Negro	Foreign stock	18 years and over	65 years and over	Median age: Entire population	Median age: Voting-age population	Median school years completed[1]	Median family income in 1969	Number of families: Total	Number of families: With income of— Less than $3,000	$3,000-$10,000	$15,000 or more	Unemployed civilian labor force
		Percent	*Percent*	*Percent*	*Percent*	*1,000*	*1,000*	*Years*	*Years*	*Years*	*Dollars*		*Percent*	*Percent*	*Percent*	*Percent*
DISTRICT 22																
Cleveland (part)	[5]12,505	([5])	53.2	0.8	37.1	9.3	1.6	32.6	45.4	12.1	10,369	3,543	4.3	43.3	19.5	2.5
Cleveland Heights	60,745	-1.7	53.5	2.4	36.7	42.4	9.2	34.2	48.2	12.8	13,359	15,515	4.3	26.9	40.9	2.4
Eastlake	19,680	57.9	50.2	(Z)	20.1	11.7	0.8	24.6	37.7	12.1	11,429	5,071	3.0	32.1	23.1	2.4
Euclid	71,485	13.6	52.6	0.4	33.1	51.0	6.6	31.9	45.1	12.3	11,830	19,856	3.7	31.4	28.5	2.5
Lyndhurst	19,731	17.5	51.5	(Z)	34.4	12.7	1.6	33.0	47.2	12.6	14,881	5,286	2.7	16.6	49.2	3.3
Mayfield Heights	22,049	64.3	53.0	0.2	41.0	15.5	2.6	33.5	46.1	12.3	12,115	6,265	4.4	28.5	31.9	2.6
Shaker Heights	36,275	-0.4	53.4	14.4	28.3	25.4	5.1	37.6	49.0	14.7	19,926	10,070	3.2	16.3	63.5	1.4
Solon	11,587	81.9	50.8	(Z)	28.4	7.3	0.6	28.1	43.0	12.5	14,380	2,981	2.0	19.0	46.3	2.0
South Euclid	29,588	7.3	53.1	(Z)	45.8	20.7	3.6	36.5	48.8	12.5	13,261	8,153	3.7	24.4	39.4	2.4
University Heights	16,949	2.5	50.0	0.5	46.7	11.9	1.9	35.2	47.3	12.8	16,773	4,338	3.6	18.5	55.8	1.9
Wickliffe	21,299	35.5	49.7	2.2	27.4	13.1	0.9	25.7	40.4	12.3	12,702	5,253	3.4	22.7	31.7	2.1
Willowick	21,207	13.3	51.1	0.1	28.3	12.7	0.8	26.5	42.3	12.3	12,728	5,351	2.9	21.9	30.2	2.8
DISTRICT 23																
Bay Village	18,211	25.4	51.7	(Z)	17.3	11.2	1.3	29.8	44.8	13.3	16,600	4,850	1.9	13.2	56.0	3.0
Bedford	17,559	15.3	51.6	(Z)	27.3	11.5	1.3	29.1	43.5	12.3	12,075	4,593	4.1	27.7	28.0	2.7
Berea	22,383	35.0	50.9	3.1	16.1	14.6	1.4	24.6	37.9	12.7	13,238	5,323	2.6	24.3	37.3	2.3
Broadview Heights	11,462	84.6	50.8	0.5	28.5	7.1	0.6	27.2	42.9	12.4	14,126	2,905	2.8	18.8	44.6	1.4
Cleveland (part)	[5]39,617	([5])	53.4	(Z)	30.9	28.3	5.2	32.4	46.1	12.1	10,968	10,343	5.1	36.8	22.9	3.1
Fairview Park	21,679	48.3	52.6	(Z)	30.4	14.8	2.3	34.8	47.2	12.6	13,915	5,960	2.6	23.4	43.3	1.7
Lakewood	70,216	6.1	54.6	(Z)	28.3	49.7	10.3	32.9	46.4	12.4	11,572	17,789	4.3	34.2	29.9	2.7
Middleburg Heights	12,366	69.8	50.6	(Z)	28.8	7.9	0.7	29.1	43.6	12.4	14,699	3,239	2.1	14.1	47.8	2.1
North Olmsted	34,851	114.0	50.8	(Z)	24.0	21.1	1.9	26.6	40.4	12.6	13,944	8,832	2.7	20.2	42.0	2.5
North Royalton	12,802	37.9	50.0	(Z)	28.5	7.9	0.8	28.9	44.2	12.3	13,352	3,218	3.7	20.2	37.4	2.9
Parma (part)	[6]74,837	([6])	51.3	(Z)	34.4	48.4	4.9	29.0	43.3	12.2	12,746	19,656	3.5	24.2	32.6	2.2
Parma Heights	27,196	50.2	51.9	(Z)	32.6	18.3	2.0	30.9	44.4	12.4	12,903	7,285	3.1	23.9	35.8	2.7
Rocky River	22,955	26.9	53.4	0.1	24.3	16.3	2.9	37.5	48.7	13.0	15,730	6,557	3.0	19.9	52.4	1.8
Seven Hills	12,710	122.5	50.6	(Z)	44.4	8.3	0.8	33.9	46.2	12.3	14,881	3,294	2.3	13.0	49.1	2.0
Strongsville	15,180	78.5	50.2	0.2	20.5	9.1	0.7	25.9	40.4	12.4	13,456	3,814	3.0	20.3	38.9	2.5
Westlake	15,660	21.6	51.7	0.1	24.8	10.0	1.6	32.6	46.8	12.5	13,615	4,066	4.0	24.5	41.6	1.6

NA Not available. Z Less than 0.05 percent or less than 50.
[1] Persons 25 years and over.
[2] Total 1970 population for Cincinnati, 452,566; percent change, 1960-1970, −10.0.
[3] Total 1970 population for Fort McKinley, 11,523.
[4] Total 1970 population for Columbus, 539,358; percent change, 1960-1970, 14.5.
[5] Total 1970 population for Cleveland, 751,119; percent change, 1960-1970, −14.3.
[6] Total 1970 population for Parma, 100,196; percent change, 1960-1970, 21.0.

Map of Congressional Districts, Counties, and Selected Cities

(6 Districts)

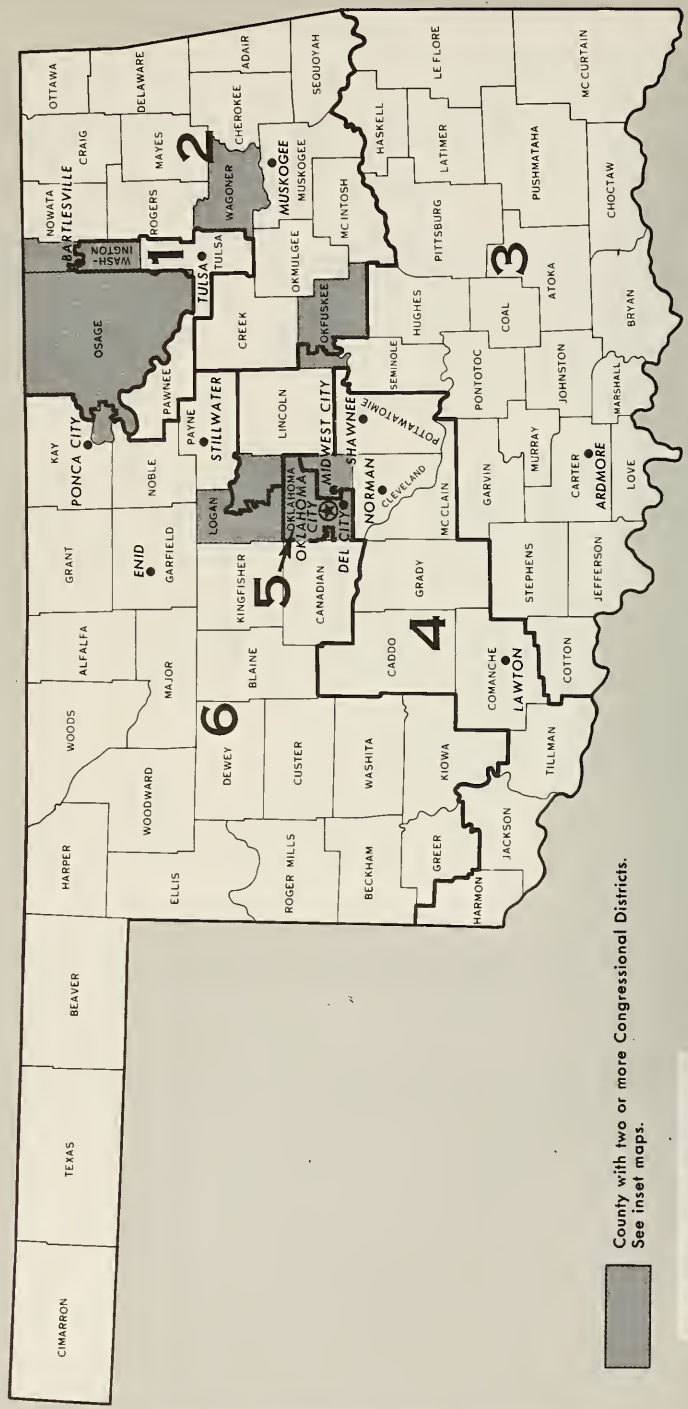

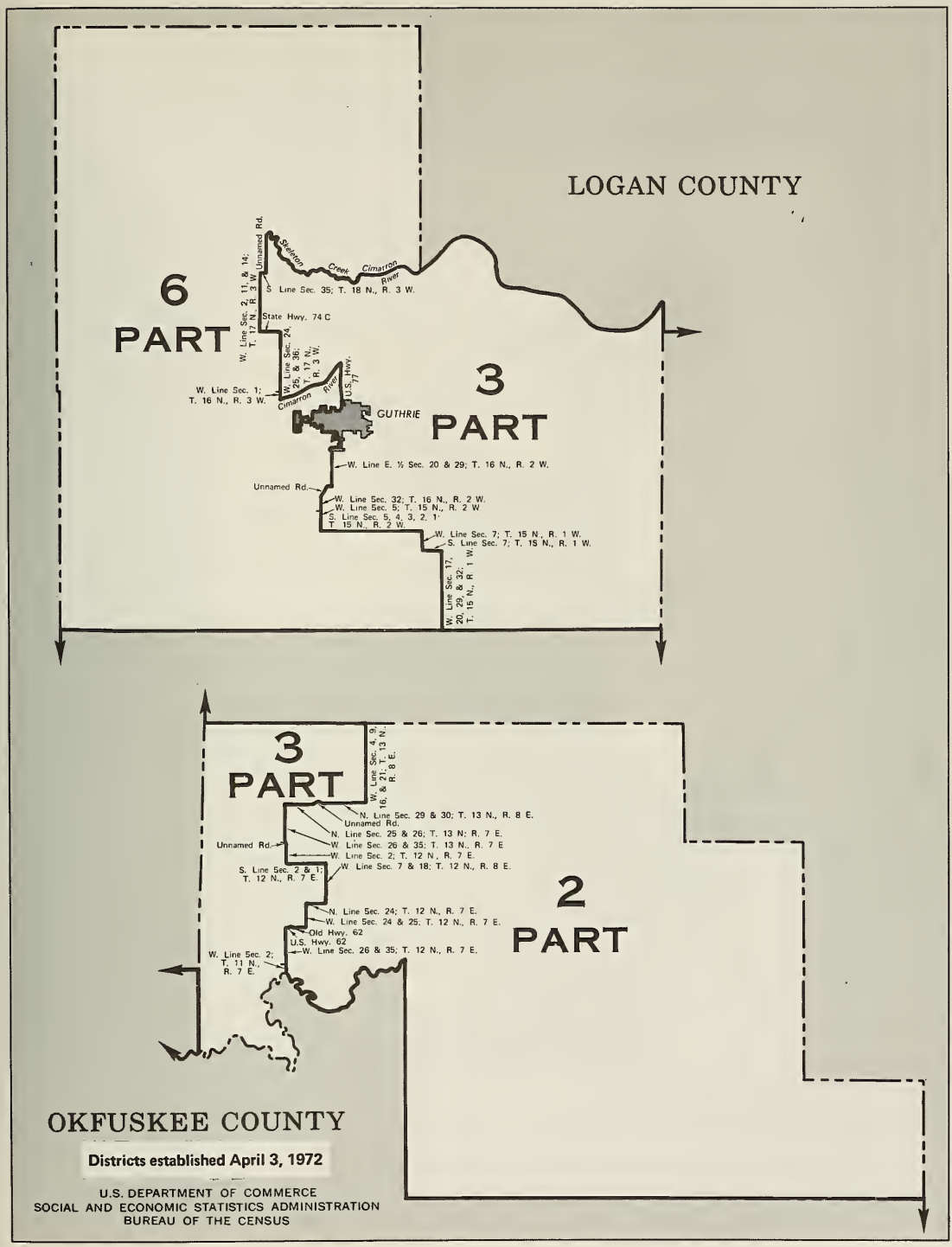
LOGAN COUNTY
6
PART
3
PART
Unnamed Rd.
Skeleton Creek
Cimarron River
S. Line Sec. 35; T. 18 N., R. 3 W.
W. Line Sec. 2, 11 & 14; T. 17 N., R. 3 W.
State Hwy. 74 C
W. Line Sec. 24, 25, & 36; T. 17 N., R. 3 W.
W. Line Sec. 1; T. 16 N., R. 3 W.
Cimarron River
U.S. Hwy. 77
GUTHRIE
W. Line E. ½ Sec. 20 & 29; T. 16 N., R. 2 W.
Unnamed Rd.
W. Line Sec. 32; T. 16 N., R. 2 W.
W. Line Sec. 5; T. 15 N., R. 2 W.
S. Line Sec. 5, 4, 3, 2, 1; T. 15 N., R. 2 W.
W. Line Sec. 7; T. 15 N., R. 1 W.
S. Line Sec. 7; T. 15 N., R. 1 W.
W. Line Sec. 17, 20, 29 & 32; T. 15 N., R. 1 W.
3
PART
W. Line Sec. 4, 9, 16, & 21; T. 13 N., R. 8 E.
N. Line Sec. 29 & 30; T. 13 N., R. 8 E.
Unnamed Rd.
N. Line Sec. 25 & 26; T. 13 N; R. 7 E.
Unnamed Rd.
W. Line Sec. 26 & 35; T. 13 N., R. 7 E
W. Line Sec. 2; T. 12 N., R. 7 E.
S. Line Sec. 2 & 1; T. 12 N., R. 7 E.
W. Line Sec. 7 & 18; T. 12 N., R. 8 E.
2
PART
N. Line Sec. 24; T. 12 N., R. 7 E.
W. Line Sec. 24 & 25; T. 12 N., R. 7 E.
Old Hwy. 62
U.S. Hwy. 62
W. Line Sec. 26 & 35; T. 12 N., R. 7 E.
W. Line Sec. 2; T. 11 N., R. 7 E.
OKFUSKEE COUNTY
Districts established April 3, 1972
U.S. DEPARTMENT OF COMMERCE
SOCIAL AND ECONOMIC STATISTICS ADMINISTRATION
BUREAU OF THE CENSUS

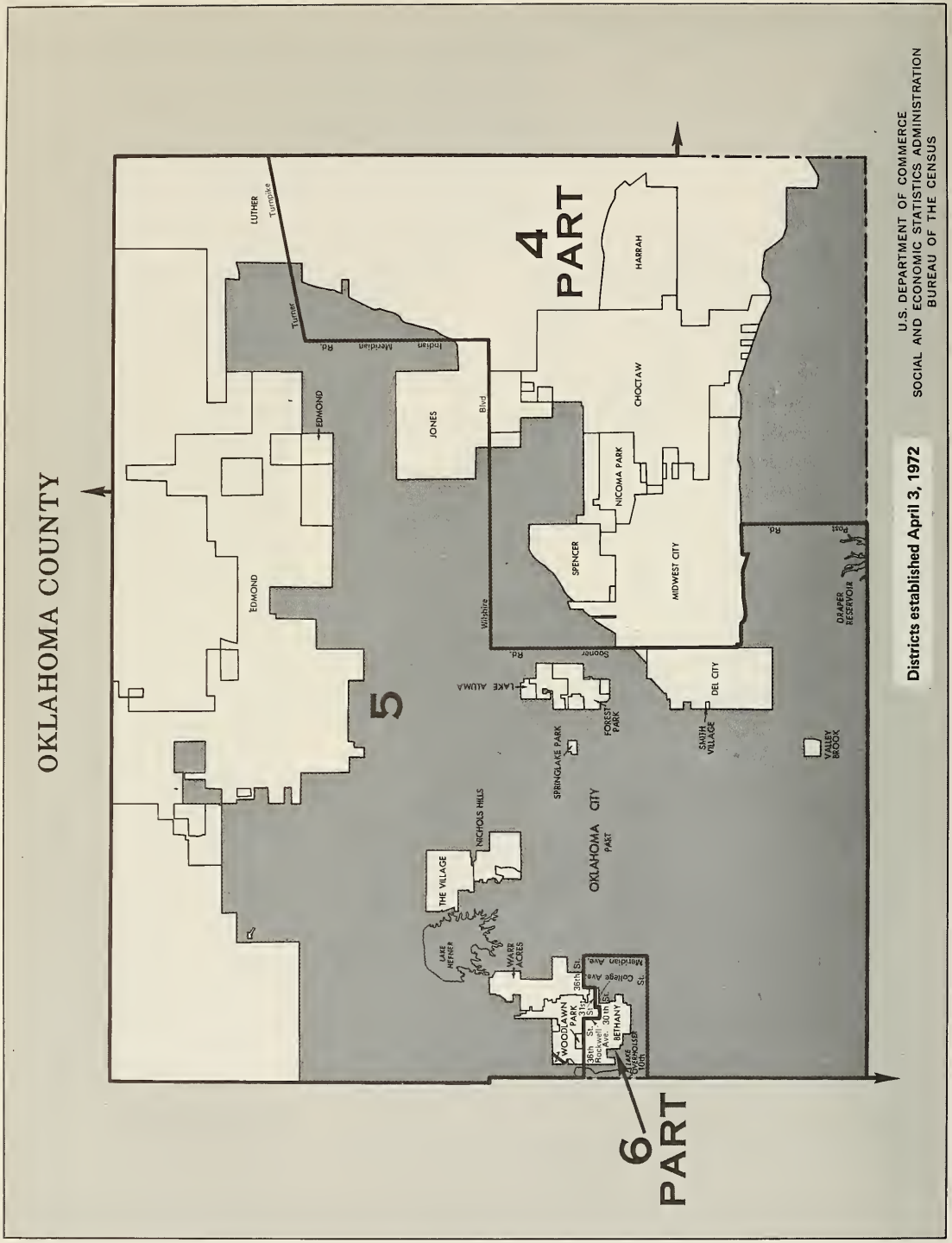

U.S. DEPARTMENT OF COMMERCE
SOCIAL AND ECONOMIC STATISTICS ADMINISTRATION
BUREAU OF THE CENSUS

Districts established April 3, 1972

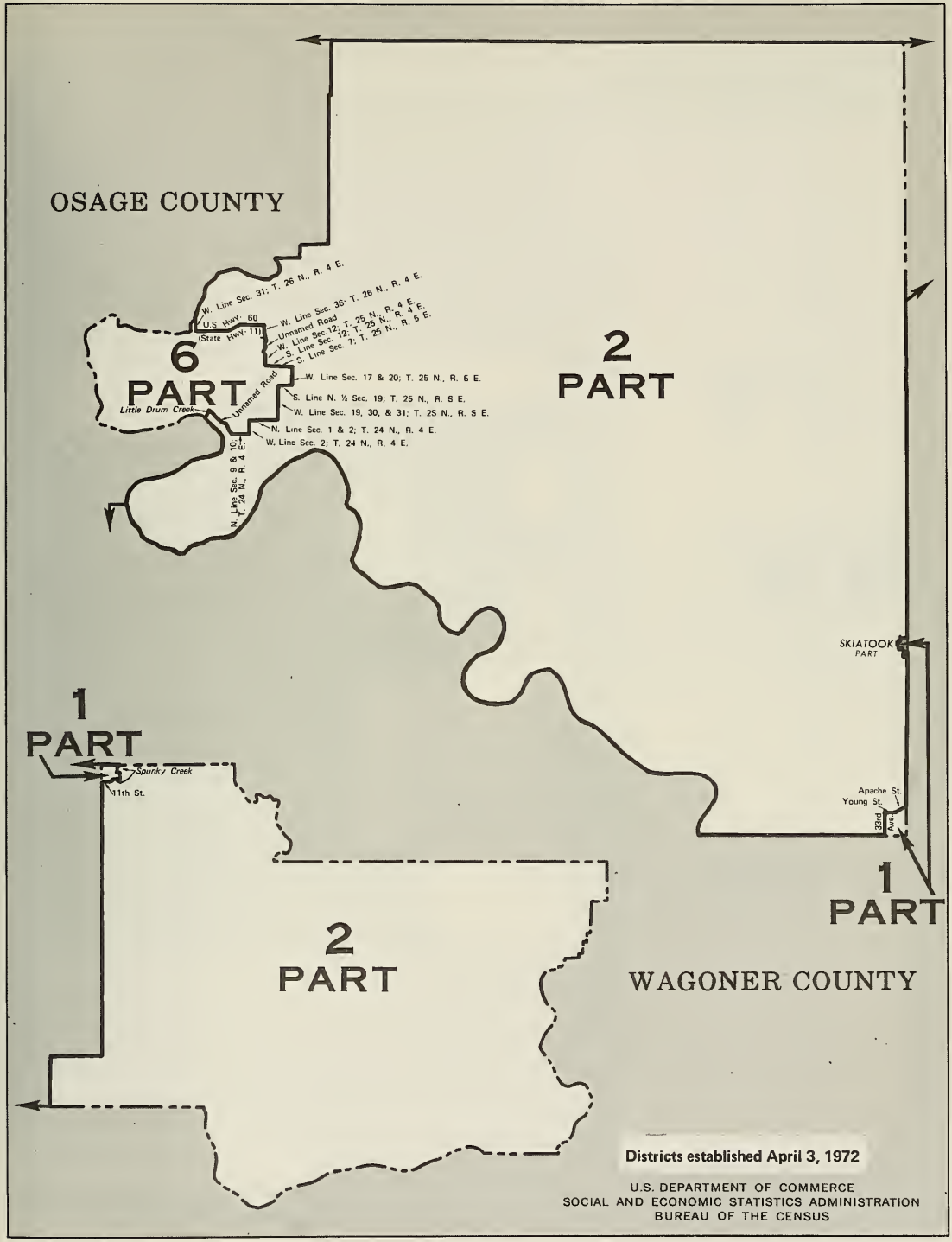
OSAGE COUNTY
W. Line Sec. 31; T. 26 N., R. 4 E.
W. Line Sec. 36; T. 26 N., R. 4 E.
U.S. Hwy. 60
(State Hwy. 11)
Unnamed Road
W. Line Sec. 12; T. 25 N., R. 4 E.
S. Line Sec. 12; T. 25 N., R. 4 E.
S. Line Sec. 7; T. 25 N., R. 5 E.
6
PART
Little Drum Creek
Unnamed Road
W. Line Sec. 17 & 20; T. 25 N., R. 5 E.
S. Line N. ½ Sec. 19; T. 25 N., R. 5 E.
W. Line Sec. 19, 30, & 31; T. 25 N., R. 5 E.
N. Line Sec. 1 & 2; T. 24 N., R. 4 E.
W. Line Sec. 2; T. 24 N., R. 4 E.
N. Line Sec. 9 & 10; T. 24 N., R. 4 E.
2
PART
SKIATOOK
PART
1
PART
Spunky Creek
11th St.
Apache St.
Young St.
33rd Ave.
1
PART
2
PART
WAGONER COUNTY
Districts established April 3, 1972
U.S. DEPARTMENT OF COMMERCE
SOCIAL AND ECONOMIC STATISTICS ADMINISTRATION
BUREAU OF THE CENSUS

WASHINGTON COUNTY

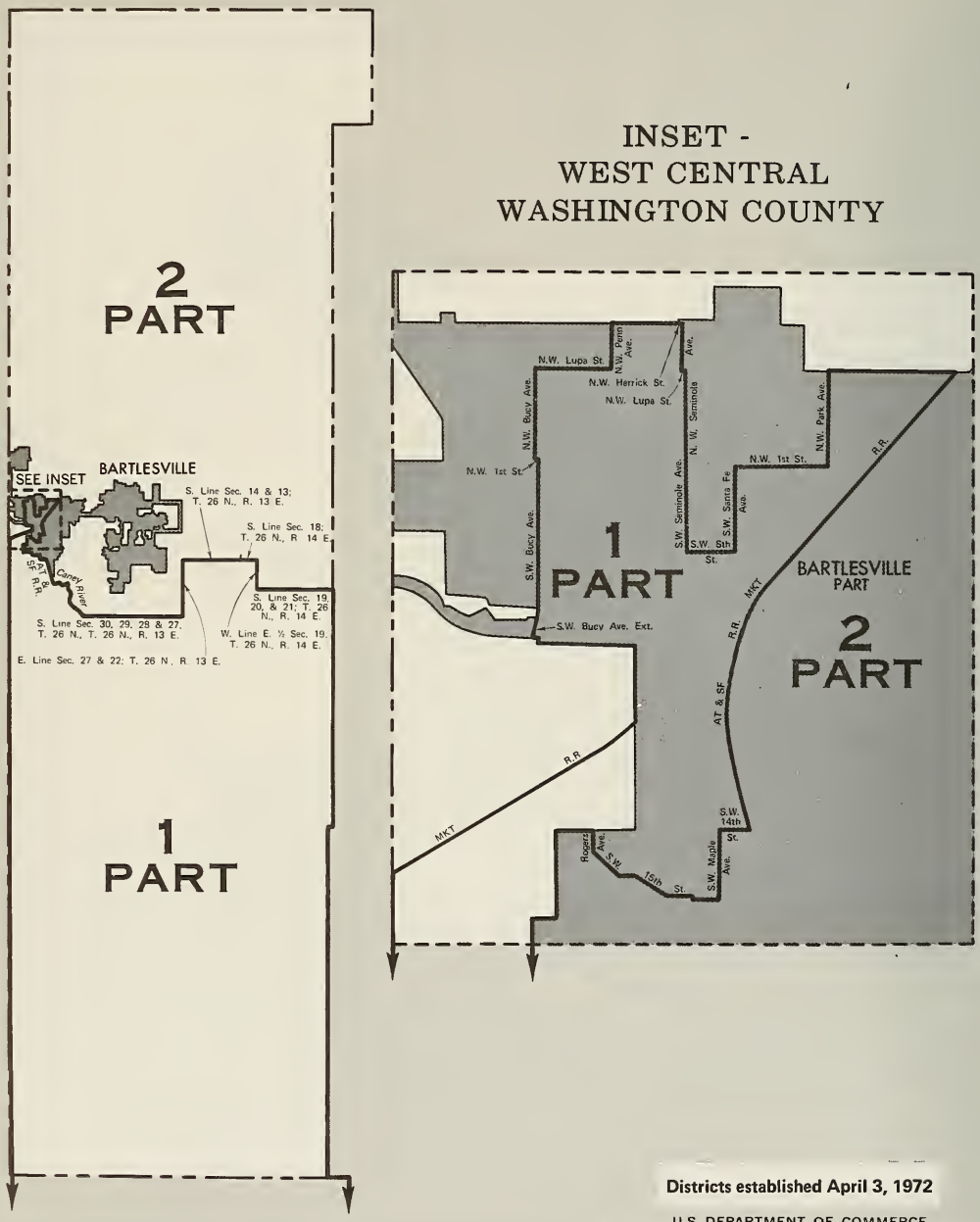

Districts established April 3, 1972

U.S. DEPARTMENT OF COMMERCE
SOCIAL AND ECONOMIC STATISTICS ADMINISTRATION
BUREAU OF THE CENSUS

Item No.	Item	State total	1st	2d	3d	4th	5th	6th
	ELECTIONS*							
1	Vote cast for Representative, 1970	[1] [2]562,998	116,706	126,613	11,175	101,993	71,647	134,549
2	Democratic Party	[1] [2]316,248	51,562	88,651	[3]4,546	66,209	52,647	52,659
3	Republican Party	[1]245,216	65,144	37,962	[3]6,629	34,603	19,086	81,748
4	Percent for party with most votes	56.2	55.8	70.0	59.3	64.9	73.4	60.8
5	Vote cast for Representative, 1968	809,861	150,281	145,406	137,153	124,056	98,422	154,543
6	Democratic Party	444,995	59,957	80,237	90,966	68,349	73,430	72,056
7	Republican Party	364,866	90,324	65,169	46,187	55,707	24,992	82,487
8	Percent for party with most votes	54.9	60.1	55.2	66.3	55.1	74.6	53.4
9	Vote cast for Representative, 1966	[1]636,389	99,438	123,153	111,381	92,037	77,315	131,757
10	Democratic Party	[1]333,597	30,591	66,190	74,281	55,682	52,707	53,178
11	Republican Party	[1]302,792	68,847	56,963	37,100	36,355	24,608	78,579
12	Percent for party with most votes	52.4	69.2	53.7	66.7	60.5	68.2	59.6
13	Vote cast for President, 1968	[1]943,086	152,068	165,294	163,462	145,634	134,153	177,258
14	Democratic Party	[1]301,658	35,522	55,776	63,021	54,299	42,532	49,023
15	Republican Party	[1]449,697	86,106	73,878	57,086	60,270	67,193	101,498
16	American Independent Party	[1]191,731	30,440	35,640	43,355	31,065	24,428	26,737
17	Percent for party with most votes	47.7	56.6	44.7	38.6	41.4	50.1	57.3
	CENSUS OF POPULATION, 1970							
18	Total population, 1970	2,559,253	425,620	426,778	426,596	426,330	426,484	427,445
19	Percent of State total	100.0	16.6	16.7	16.7	16.7	16.7	16.7
20	Total population, 1960	2,328,284	369,356	397,235	429,302	353,751	376,694	401,946
21	Percent change, 1960 to 1970	9.9	15.2	7.4	-0.6	20.5	13.2	6.3
	Average population per district, 1970	426,542	(X)	(X)	(X)	(X)	(X)	(X)
22	Population above (+) or below (–) average	(X)	-922	+236	+54	-212	-58	+903
23	Percent above (+) or below (–) average	(X)	-0.2161	+0.0553	+0.0126	-0.0497	-0.0135	+0.2117
24	Land area ... sq. mi.	68,782	1,350	12,387	19,944	7,811	484	26,806
25	Population per square mile, 1970	37.2	315.3	34.5	21.4	54.6	881.2	15.9
	SEX AND RESIDENCE							
26	Male	1,246,171	204,045	206,750	206,743	216,227	202,985	209,445
27	Female	1,313,077	221,573	220,027	219,858	210,108	223,497	217,998
28	Urban	1,741,034	388,107	184,967	177,430	317,324	418,596	254,164
29	Percent of total population	68.0	91.2	43.3	41.6	74.4	98.2	59.5
30	Rural nonfarm	642,868	31,665	199,837	202,368	85,742	6,469	117,085
31	Rural farm	175,351	5,848	41,974	46,798	23,263	1,420	56,196
32	Metropolitan (SMSA)	1,281,497	405,908	91,813	32,134	261,785	426,484	62,350
33	Percent of total population	50.1	95.4	21.5	7.5	61.4	100.0	14.6
34	Urban	1,149,793	387,151	33,404	10,190	238,555	423,341	56,133
35	Central cities	772,927	331,115	–	–	86,314	335,070	19,479
36	Outside central cities	376,866	56,036	33,404	10,190	152,241	88,271	36,654
37	Rural	131,704	18,757	58,409	21,944	23,230	3,143	6,217
38	Nonmetropolitan	1,277,756	19,712	334,966	394,462	164,545	–	365,094
	RACE AND NATIVITY							
39	White	2,286,319	376,824	364,201	381,831	385,945	369,044	408,558
40	Negro	171,218	36,249	27,046	25,186	24,770	47,562	10,321
41	Percent of total population	6.7	8.5	6.3	5.9	5.8	11.2	2.4
42A	American Indian	96,804	11,883	35,101	19,227	14,181	8,632	7,780
50A	Persons of Spanish heritage	36,007	5,474	2,339	2,847	11,570	8,085	5,696
50B	Percent of total population	1.4	1.3	0.5	0.7	2.7	1.9	1.3
60	Total foreign stock	92,874	16,324	8,455	6,768	21,539	18,562	21,235
61	Percent of total population	3.6	3.8	2.0	1.6	5.1	4.4	5.0
62	Foreign born	20,160	3,877	1,621	1,153	5,669	4,410	3,429
63	Native of foreign or mixed parentage	72,714	12,447	6,834	5,615	15,870	14,152	17,806
	Mother tongue (other than English):							
808	German	37,428	4,923	3,108	1,992	7,586	6,684	13,156

– Represents zero. X Not applicable.

*Data for congressional districts reflect party vote for Representatives; not necessarily comparable as vote cast for individual candidates. See text.

[1] Includes absentee vote cast in Oklahoma County, not distributed by districts.

[2] Excludes votes for unopposed candidates not required by law to be tabulated.

[3] No candidate in this district as constituted before redistricting.

Item No.	Item	State total	1st	2d	3d	4th	5th	6th
	CENSUS OF POPULATION, 1970—Con.							
	AGE							
100	Under 5 years	196,898	35,913	31,765	29,488	34,639	35,801	29,270
101	5-13 years	441,021	77,126	73,345	69,815	76,730	74,865	69,121
102	14-15 years	103,725	17,271	18,123	17,753	16,784	16,489	17,309
103	16-17 years	98,779	16,515	16,716	17,172	16,696	15,448	16,234
104	18-20 years	135,980	17,976	20,188	18,264	31,597	21,673	26,306
105	21-24 years	160,265	25,897	20,717	19,483	37,980	28,924	27,267
106	25-34 years	303,363	57,252	46,078	42,592	54,126	55,979	47,307
107	35-44 years	281,962	52,531	45,605	42,992	45,142	49,709	45,965
108	45-54 years	281,661	49,024	48,241	48,078	41,097	48,690	46,524
109	55-61 years	183,489	26,931	34,029	37,473	24,792	28,277	32,000
110	62-64 years	71,734	10,412	13,216	15,372	9,239	10,477	13,025
111	65 years and over	300,371	38,770	58,754	68,119	37,513	40,150	57,115
112	18 years and over	1,718,825	278,793	286,828	292,373	281,486	283,879	295,509
113	White	1,560,737	250,809	248,801	265,989	259,015	252,012	284,199
114	Negro	98,017	20,204	16,582	14,799	13,800	25,999	6,588
115	18 years and over, Spanish heritage	19,764	3,132	1,334	1,560	6,380	4,520	2,836
116	Median age, total population ..... years	29.7	28.9	32.1	34.7	24.9	28.6	31.0
117	Median age, voting age population ..... years	44.2	42.3	47.3	49.8	38.8	42.1	45.2
	HOUSEHOLDS AND FAMILIES							
118	Number of households	853,085	142,240	143,006	147,035	129,927	145,488	145,390
119	Number of families	679,262	114,224	114,111	115,927	107,509	113,087	114,403
120	Number of unrelated individuals	248,519	34,513	35,946	36,763	51,347	42,606	47,374
121	Population in group quarters	91,802	5,855	11,431	13,647	31,258	8,884	20,768
122	Inmates of institutions	37,125	3,172	6,585	10,190	5,971	2,968	8,253
	MARITAL STATUS							
123	Male, 18 years old and over	816,101	129,133	134,789	137,885	142,061	130,577	141,689
124	Married (excludes separated)	616,689	101,928	103,436	104,920	100,370	99,708	106,340
125	Widowed	26,902	3,425	5,527	6,407	3,391	3,538	4,618
126	Divorced	33,882	6,252	5,356	6,179	4,855	6,742	4,492
127	Single	131,040	16,307	19,199	18,984	32,240	18,949	25,386
128	Female, 18 years old and over	902,726	149,659	152,040	154,484	139,422	153,303	153,822
129	Married (excludes separated)	615,630	102,563	103,972	104,173	98,836	100,456	105,639
130	Widowed	138,254	19,489	26,080	29,500	17,806	21,029	24,362
131	Divorced	49,999	10,931	7,064	6,955	6,802	12,309	5,921
132	Single	86,837	14,389	12,943	11,977	14,220	16,674	16,638
	EDUCATION							
133	Public school enrollment (ages 3-34)	600,729	103,197	101,190	96,814	102,108	100,092	97,313
134	Percent Negro	8.8	10.8	7.7	7.9	7.6	15.4	2.9
135	Nursery and kindergarten	34,410	7,983	4,263	4,455	5,043	7,902	4,755
136	Elementary (grades 1-8)	389,006	66,182	66,047	62,536	67,928	64,158	62,145
137	Secondary (grades 9-12)	177,313	29,032	30,880	29,823	29,137	28,032	30,413
138	Private school enrollment	24,429	6,988	1,461	1,685	3,215	7,998	3,070
139	Elementary (grades 1-8)	9,439	3,308	447	366	847	3,328	1,137
140	Secondary (grades 9-12)	5,035	1,597	280	546	554	1,717	337
141	College enrollment	89,725	10,080	10,061	7,406	20,585	16,036	25,595
142	Persons 25 years old and over	1,422,580	234,924	245,923	254,624	211,907	233,284	241,938
143	Completed 5 years of school or less	111,287	11,543	27,206	34,195	14,768	11,116	12,466
144	Completed 8 years of school	191,829	24,081	39,724	42,355	25,437	22,276	37,999
145	Completed 4 years of high school or more	733,838	141,988	105,972	97,968	114,466	140,257	133,151
146	Completed 4 years of college or more	142,545	29,156	18,094	15,810	22,125	31,201	26,144
147	Median years of school completed	12.1	12.3	10.9	10.2	12.1	12.3	12.2
	INCOME IN 1969							
	Families with income of—							
148	Less than $3,000	105,905	10,720	23,758	28,057	15,789	10,566	17,036
149	$3,000-$4,999	94,232	10,825	18,800	21,322	14,825	11,918	16,558
150	$5,000-$6,999	102,233	13,518	18,396	19,188	18,089	14,712	18,344
151	$7,000-$9,999	144,997	26,267	23,064	22,620	23,544	24,841	24,657
152	$10,000-$14,999	143,914	31,110	19,933	17,040	22,655	29,477	23,676
153	$15,000-$24,999	68,902	16,831	8,126	5,997	10,378	16,467	11,084
154	$25,000 or more	19,076	4,953	2,034	1,702	2,229	5,105	3,047
155	Percent families with $15,000 or more	13.0	19.1	8.9	6.6	11.7	19.1	12.4
156	Median family income	$7,720	$9,527	$6,567	$5,846	$7,569	$9,305	$7,593
157	White	$7,997	$9,891	$6,961	$6,079	$7,780	$9,700	$7,699
158	Negro	$4,529	$5,001	$3,401	$3,135	$4,414	$6,032	$4,567
159	Unrelated individuals, median income[1]	$1,851	$2,830	$1,623	$1,553	$1,934	$2,649	$1,661
160	Per capita income, all persons	$2,679	$3,278	$2,275	$2,082	$2,508	$3,289	$2,643
	Families below—							
161	Low income level	102,533	10,621	23,100	27,038	15,677	10,853	15,258
162	Percent of all families	15.1	9.3	20.2	23.3	14.6	9.6	13.3
163	Percent with female heads	26.3	39.9	23.5	20.3	28.3	40.5	19.7
	Persons[2] below—							
164	Low income level	464,026	51,249	102,535	116,550	71,255	54,409	68,084
165	Percent related children under 18 years	35.1	39.5	35.0	33.4	38.3	38.2	28.8
166	Percent 65 years and over	23.4	19.9	23.9	26.2	19.1	19.6	28.1
167	Number of unrelated individuals	100,393	11,899	19,426	22,772	13,953	14,152	18,207

[1] 14 years old and over.
[2] Excludes inmates of institutions, members of the Armed Forces living in barracks, college students in dormitories, and unrelated individuals under 14 years.

Item No.	Item	State total	1st	2d	3d	4th	5th	6th
	CENSUS OF POPULATION, 1970—Con.							
	VETERAN STATUS							
168	Civilian males, 18 years old and over	781,541	128,879	134,574	137,528	112,622	128,247	139,717
169	Veterans	360,998	69,087	58,034	55,312	51,587	68,675	58,271
170	Percent of total	46.2	53.6	43.1	40.2	45.8	53.5	41.7
171	Vietnam	63,966	12,625	9,217	8,005	11,011	13,425	9,673
172	Korea	69,708	13,422	10,198	9,651	11,391	14,078	10,959
173	World War II	153,130	28,634	26,263	25,420	19,805	28,026	24,972
174	World War I and other service	74,194	14,406	12,356	12,236	9,380	13,146	12,667
	EMPLOYMENT STATUS							
175	Total labor force, 16 years old and over	1,003,912	178,354	149,572	145,512	173,927	187,274	169,231
176	Armed Forces	35,474	283	215	368	30,213	2,375	2,027
177	Civilian	968,438	178,071	149,357	145,144	143,714	184,899	167,204
178	Employed	928,039	169,966	141,638	138,394	137,288	178,939	161,769
179	Unemployed	40,399	8,105	7,719	6,750	6,426	5,960	5,435
180	Percent of civilian labor force	4.2	4.6	5.2	4.7	4.5	3.2	3.3
181	Male civilian, 16 years old and over	601,830	110,325	95,750	92,128	87,491	109,294	106,826
182	Employed	580,317	106,340	91,281	87,954	84,386	106,326	104,015
183	Unemployed	21,513	3,985	4,469	4,174	3,105	2,968	2,811
184	Female civilian, 16 years old and over	366,608	67,746	53,607	53,016	56,223	75,605	60,378
185	Employed	347,722	63,626	50,357	50,440	52,902	72,613	57,754
186	Unemployed	18,886	4,120	3,250	2,576	3,321	2,992	2,624
	CLASS OF WORKER							
187	Private wage and salary workers	627,990	137,866	99,097	88,118	78,530	126,420	97,845
188	Government workers	186,884	18,519	24,748	29,341	42,522	38,444	33,333
189	Federal	63,176	4,671	4,946	8,686	20,070	18,716	6,079
190	State	54,668	2,793	8,957	9,201	11,002	9,197	13,542
191	Local	69,040	11,055	10,845	11,454	11,450	10,531	13,712
192	Self-employed workers	106,011	12,720	16,348	19,707	15,345	13,198	28,736
	INDUSTRY							
	Employed in—							
193	Manufacturing	146,330	34,292	31,529	22,122	13,883	25,856	18,612
194	Transportation, communications, and other public utilities	63,104	15,278	8,940	7,932	8,064	13,038	9,838
195	Construction	64,283	10,477	11,862	12,041	9,081	10,684	10,137
196	Agriculture, forestry, and fisheries	49,460	1,781	8,491	10,069	7,887	1,360	19,923
197	Mining	32,513	8,151	4,798	7,433	2,029	3,858	6,240
198	Wholesale and retail trade	200,397	39,390	28,300	28,027	29,816	41,015	33,826
199	Finance, insurance, and real estate	42,094	10,071	4,379	4,048	5,764	11,734	6,085
200	Business and repair services	28,083	5,833	3,298	3,180	3,815	7,250	4,702
201	Personal services	49,183	9,093	7,614	7,718	6,976	9,399	8,380
202	Professional and related services	173,439	28,438	25,794	24,911	28,583	31,611	34,103
203	Educational services	79,175	10,800	11,699	11,346	14,950	11,811	18,590
204	Public administration	72,475	5,785	5,764	10,184	20,431	21,567	8,738
	OCCUPATION							
	Male employed:							
205	White collar	230,528	50,195	29,946	27,334	33,426	51,940	37,643
206	Percent of total	39.7	47.2	32.8	31.1	39.6	48.8	36.2
207	Professional and technical workers	78,865	18,366	10,283	7,965	11,648	17,040	13,549
208	Managers and administrators	73,080	13,954	10,152	10,307	10,508	15,516	12,636
209	Salesworkers	38,481	8,994	4,322	4,578	4,987	9,685	5,903
210	Clerical workers	40,102	8,881	5,189	4,484	6,283	9,699	5,555
211	Blue collar	266,722	47,604	48,279	46,271	37,261	45,591	41,702
212	Craftsmen and foremen	125,341	23,684	21,190	19,744	18,657	22,345	19,712
213	Operatives	105,515	18,585	20,504	19,456	13,369	17,101	16,495
214	Nonfarm laborers	35,866	5,335	6,585	7,071	5,235	6,145	5,495
215	Service workers	41,894	7,468	6,264	5,972	7,106	8,071	7,012
216	Farmworkers	41,173	1,074	6,795	8,376	6,594	725	17,657
	Female employed:							
217	White collar	213,675	42,844	27,248	26,039	33,530	48,746	35,237
218	Percent of total	61.4	67.3	54.1	51.6	63.4	67.1	61.0
219	Professional and technical workers	51,788	9,129	6,834	7,042	8,863	10,639	9,279
220	Managers and administrators	15,958	2,705	2,206	2,519	2,278	3,188	3,062
221	Salesworkers	28,151	5,467	3,884	3,736	4,335	5,909	4,818
222	Clerical workers	117,778	25,543	14,324	12,742	18,054	29,010	18,078
223	Blue collar	41,765	5,766	7,341	8,975	6,137	8,819	4,721
224	Operatives	32,301	4,511	5,994	7,254	4,515	6,616	3,407
225	Service workers	89,584	14,889	15,023	14,878	12,900	14,921	16,978
226	Private household	13,761	2,786	2,355	2,579	1,626	2,241	2,173
227	Farmworkers	2,697	127	743	549	334	127	819
	MEANS OF TRANSPORTATION TO WORK							
228	Workers using private automobile	797,748	149,399	117,222	112,353	130,212	162,011	126,467
229	Workers using public transport	20,703	4,065	1,189	1,032	9,942	3,588	880
	MIGRATION							
230	Persons 5 years old and over, 1970[1]	2,362,286	389,626	394,971	397,315	391,740	390,585	398,066
	Residence in 1965:							
231	Same house as in 1970 (nonmovers)	1,137,317	176,381	205,251	210,995	160,485	175,460	198,807
232	Different house, same State	807,150	138,802	135,887	132,277	123,164	140,532	136,475
233	Different State or abroad	302,593	47,976	36,813	37,233	85,141	48,431	46,998

[1] Includes persons who moved, residence in 1965 not reported.

Item No.	Item	State total	1st	2d	3d	4th	5th	6th
	CENSUS OF HOUSING, 1970							
234	All housing units (incl. seasonal and migratory)	939,690	153,277	160,526	164,032	141,178	157,343	163,354
235	All year-round units	937,824	153,273	159,676	163,833	140,840	157,304	162,918
236	Urban	633,451	140,799	71,594	70,412	101,690	154,614	94,182
237	Rural nonfarm	246,676	10,573	74,841	78,061	31,460	2,216	49,655
238	Rural farm	57,697	1,901	13,241	15,360	7,690	474	19,081
239	Metropolitan (SMSA)	449,760	145,398	33,184	11,559	80,689	157,304	21,251
240	Urban	404,474	139,888	13,078	3,924	72,537	156,151	18,518
241	Central cities	286,227	121,645	-	-	29,560	127,850	6,816
242	Outside central cities	118,247	18,243	13,078	3,924	42,977	28,301	11,702
243	Rural	45,286	5,510	20,106	7,635	8,152	1,152	2,733
244	Nonmetropolitan	488,064	7,875	126,493	152,273	60,151	-	141,667
245	Occupied units	850,811	142,206	142,352	146,285	129,516	145,484	144,968
246	White	773,431	127,325	123,891	133,513	119,703	128,809	140,219
247	Negro	49,635	10,940	8,315	7,531	6,268	13,727	2,830
248	Owner-occupied units	588,892	96,693	102,696	103,621	86,304	96,801	102,791
249	Percent of all occupied	69.2	68.0	72.1	70.8	66.6	66.5	70.9
250	White	543,246	88,220	90,511	95,496	80,826	87,999	100,223
251	Negro	29,521	6,207	5,806	5,047	3,423	7,429	1,596
252	Renter-occupied units	261,919	45,513	39,656	42,664	43,212	48,683	42,177
253	White	230,185	39,105	33,380	38,017	38,877	40,810	39,996
254	Negro	20,114	4,733	2,509	2,484	2,845	6,298	1,234
	Year-round units—							
255	With 1 and 2 rooms	38,088	6,084	7,432	5,720	5,202	7,990	5,658
256	With 3 and 4 rooms	317,825	45,643	59,378	63,459	47,424	48,287	53,655
257	With 5 and 6 rooms	488,307	81,450	78,135	82,192	76,746	85,324	84,459
258	With 7 rooms or more	93,604	20,094	14,731	12,462	11,467	15,702	19,146
259	Median number of rooms	4.9	5.1	4.8	4.8	4.9	4.9	4.9
260	With 1 unit in structure	796,038	121,064	141,953	150,318	118,994	123,714	140,044
261	With 2-4 units in structure	54,150	12,109	5,948	5,815	8,455	13,507	8,303
262	With 5-49 units in structure	46,292	12,276	4,351	2,973	6,542	12,715	7,421
263	With 50 or more units in structure	13,742	4,046	786	443	1,637	5,407	1,414
264	Mobile home or trailer	27,600	3,778	6,638	4,284	5,211	1,960	5,737
	In structure built—							
265	1960 to March 1970	245,435	45,505	38,389	34,038	43,637	45,601	38,243
266	1950 to 1959	196,023	41,997	27,149	29,137	31,559	41,460	24,670
267	1940 to 1949	144,220	23,711	22,445	28,113	21,372	28,179	20,386
268	1939 and earlier	352,145	42,059	71,693	72,543	44,273	42,063	79,619
269	With 1-1½ bathrooms	746,333	121,779	123,235	128,046	116,494	126,931	129,862
270	With 2 or more bathrooms	123,011	26,415	14,497	14,809	17,674	26,111	23,493
271	With other bathroom arrangement or none	68,492	5,086	21,972	20,985	6,679	4,262	9,524
	Occupied units—							
272	With all plumbing facilities	806,046	139,087	126,904	131,544	125,375	142,769	140,360
273	1 or more persons per room	51,874	7,528	8,896	9,401	9,934	8,787	7,327
274	Lacking some or all plumbing facilities	44,765	3,119	15,448	14,741	4,141	2,715	4,608
275	Percent of occupied units	5.3	2.2	10.9	10.1	3.2	1.9	3.2
	Persons per unit:							
276	1 person	162,725	25,666	27,655	30,267	20,522	29,800	28,817
277	2-3 persons	422,482	69,436	70,186	74,014	64,377	70,536	73,940
278	4-5 persons	201,144	36,895	32,691	30,747	33,359	34,842	32,600
279	6 persons or more	64,460	10,209	11,820	11,256	11,257	10,305	9,612
280	Median	2.4	2.6	2.4	2.3	2.6	2.5	2.4
	Persons per room:							
281	1.00 or less	790,767	134,377	130,074	133,921	118,752	136,475	137,169
282	More than 1.00	60,043	7,828	12,279	12,365	10,764	9,009	7,800
	Automobiles available:							
283	1 per household	415,672	63,697	69,216	75,142	69,758	62,538	75,353
284	2 or more per household	315,834	62,690	48,478	41,530	44,486	65,669	52,945
	Value:							
285	Specified owner-occupied units	470,627	87,504	71,998	72,795	70,266	90,808	77,219
286	Less than $5,000	75,683	5,049	18,909	24,234	9,784	3,548	14,189
287	$5,000-$9,999	128,380	19,116	23,216	24,579	18,151	22,467	20,853
288	$10,000-$14,999	119,651	25,158	14,446	12,735	21,141	29,450	16,692
289	$15,000-$19,999	68,060	15,842	7,246	5,609	11,340	16,457	11,550
290	$20,000-$24,999	34,631	9,650	3,894	2,704	4,582	7,735	6,057
291	$25,000-$34,999	28,746	8,291	2,890	1,927	3,536	6,855	5,239
292	$35,000-$49,999	10,769	3,025	1,009	700	1,288	2,724	2,020
293	$50,000 or more	4,707	1,373	389	307	444	1,572	619
294	Median value	$11,306	$13,893	$8,506	$7,098	$11,702	$13,292	$11,069
	Gross monthly rent:							
295	Specified renter-occupied units	219,807	42,105	30,598	32,493	35,914	46,037	32,631
296	Less than $40	9,768	616	2,331	3,011	1,086	1,213	1,514
297	$40-$59	43,975	4,839	9,037	12,593	5,561	5,600	6,350
298	$60-$79	51,228	8,195	8,725	9,091	7,979	9,414	7,822
299	$80-$99	39,465	7,085	5,557	4,278	6,604	9,605	6,332
300	$100-$149	50,162	12,404	4,066	2,929	9,950	13,647	7,149
301	$150-$199	18,706	6,362	692	455	3,858	4,734	2,595
302	$200 or more	6,503	2,604	190	136	876	1,824	869
303	Median rent	$83	$101	$69	$62	$90	$94	$82

– Represents zero.

Population Characteristics for Places With 10,000 or More Inhabitants, by Congressional Districts: 1970

Place and congressional district	Total population	Change, 1960-1970	Female	Negro	Foreign stock	18 years and over	65 years and over	Median age: Entire population	Median age: Voting-age population	Median school years completed[1]	Median family income in 1969	Number of families: Total	Number of families: With income of— Less than $3,000	$3,000-$10,000	$15,000 or more	Unemployed civilian labor force
		Percent	Percent	Percent	Percent	1,000	1,000	Years	Years	Years	Dollars		Percent	Percent	Percent	Percent
DISTRICT 1																
Bartlesville (part)	[2]2,233	([2])	55.1	26.8	2.4	1.6	0.4	34.6	51.0	9.2	5,172	593	30.0	49.9	6.7	6.2
Broken Arrow	11,670	98.8	51.0	0.1	2.6	7.3	0.9	27.1	39.7	12.3	9.869	3,184	9.3	41.9	14.1	4.3
Sand Springs	11,495	48.6	52.2	3.4	1.9	7.5	1.1	29.8	42.9	11.6	9,106	3,073	7.8	48.8	12.6	3.8
Tulsa	331,115	26.7	52.4	10.4	4.3	219.1	30.0	29.1	42.3	12.4	9,866	89,030	9.0	42.0	21.5	4.6
DISTRICT 2																
Bartlesville (part)	[2]27,444	([2])	52.4	0.8	4.7	18.3	2.6	32.1	44.6	12.8	11,174	7,673	6.9	35.7	26.2	3.7
Miami	13,885	7.9	51.4	0.5	1.5	9.9	1.8	31.5	45.2	12.3	8,422	3,619	12,2	48.7	16.1	4.4
Muskogee	37,344	-1.9	54.2	18.7	1.9	25.9	6.2	34.2	49.5	12.0	6,969	9,911	18.3	51.3	11.3	5.3
Okmulgee	15,222	-4.8	52.0	20.8	3.2	10.9	2.6	32.1	47.5	11.7	6,435	3,830	24.6	51.1	7.2	5.6
Sapulpa	15,261	6.1	53.0	8.0	2.0	10.3	2.1	31.5	45.5	11.2	7,982	4,103	13.6	54.7	9.1	4.8
DISTRICT 3																
Ada	14,858	3.6	54.0	4.2	1.1	11.0	2.4	33.7	47.0	12.1	6,977	3,982	17.5	53.4	12.3	4.4
Ardmore	20,879	3.5	53.3	10.5	1.3	14.4	3.5	36.1	50.0	12.1	7,445	5,667	18.9	48.5	11.5	3.2
Duncan	19,775	-1.5	53.2	4.0	1.5	13.6	2.6	35.0	47.9	12.1	8,261	5,744	12.9	51.0	13.8	4.0
Durant	11,117	6.2	52.5	0.7	1.6	8.4	2.0	31.5	45.9	11.5	5,921	2,930	21.0	52.9	10.7	4.3
McAlester	18,800	7.9	48.1	10.3	3.3	13.5	2.7	34.0	45.6	11.4	7,489	4,539	16.2	51.9	9.4	3.9
DISTRICT 4																
Altus	23,157	9.8	49.1	10.0	5.9	14.7	1.8	23.9	37.0	12.3	6,880	5,796	14.9	59.0	9.2	7.4
Chickasha	14,179	-4.5	55.2	8.9	2.5	9.8	2.5	33.4	49.5	11.6	6,653	3,811	20.0	52.2	10.9	2.5
Fort Sill	21,328	(NA)	15.3	12.2	9.1	17.7	(Z)	21.4	22.0	12.7	8,736	1,353	2.2	59.8	11.7	11.5
Lawton	74,640	20.7	52.0	11.2	8.9	46.5	3.9	23.1	34.6	12.4	7,259	20,302	13.9	55.3	10.2	7.4
Midwest City	48,230	33.4	51.2	0.7	5.0	29.9	2.2	25.2	39.9	12.4	9,662	12,999	7.2	45.3	19.2	3.5
Moore	18,810	952.2	50.1	(Z)	2.2	10.6	0.6	22.8	34.0	12.3	9,907	4,846	4.6	46.2	14.2	2.8
Norman	52,138	56.0	49.4	0.8	6.4	38.5	3.8	23.5	31.1	12.8	8,940	11,915	10.1	46.8	20.0	4.4
Oklahoma City (part)	[3]11,914	([3])	50.3	31.8	2.1	6.8	0.9	24.1	42.5	11.3	7,626	2,951	16.1	51.4	13.5	3.3
Shawnee	25,136	3.1	53.3	3.1	2.9	18.1	4.2	33.8	47.4	11.9	7.255	6,575	16.4	51.8	11.0	3.8
DISTRICT 5																
Bethany (part)	[4]10,716	([4])	52.8	0.1	3.0	7.5	0.9	24.5	36.2	12.3	8,814	2,698	6.9	53.3	14.0	3.2
Del City	27,074	109.8	50.4	0.6	4.1	16.7	0.9	25.4	37.7	12.4	10,157	7,359	4.3	44.4	15.5	2.6
Edmond	16,670	93.9	51.3	0.9	4.3	11.6	1.3	24.0	34.6	12.7	9,664	4,210	8.2	43.9	21.7	2.4
Oklahoma City (part)	[3]335,070	([3])	52.7	13.8	4.5	224.6	34.2	29.4	43.2	12.3	8,989	88,660	10.4	46.6	18.2	3.4
The Village	13,787	13.0	51.8	(Z)	4.1	8.7	0.6	26.9	39.1	12.9	11,499	3,879	2.4	35.1	27.1	2.2
DISTRICT 6																
Bethany (part)	[4]11,028	([4])	51.3	0.1	6.5	6.5	0.4	25.4	36.6	12.8	12,029	2,865	3.5	32.2	28.3	1.5
El Reno	14,548	31.7	48.8	6.7	3.8	10.1	2.2	30.4	45.4	12.1	7,700	3,593	12.2	54.2	11.1	3.2
Enid	44,666	13.3	53.1	4.6	5.1	30.3	5.7	30.2	44.4	12.3	8,314	11,979	11.3	52.0	12.9	4.1
Oklahoma City (part)	[3]19,479	([3])	50.8	(Z)	5.3	12.3	1.0	27.3	39.2	12.7	12,194	5,258	3.9	31.8	33.2	1.9
Ponca City	26,009	6.3	52.8	2.5	3.8	17.7	3.5	33.9	47.1	12.5	9,370	7,318	9.9	45.2	18.6	3.2
Stillwater	31,208	29.9	47.7	2.7	5.6	24.7	2.1	21.5	23.9	13.9	7,209	6,515	15.6	51.4	14.9	3.7

NA Not available. Z Less than 0.05 percent or less than 50.
[1] Persons 25 years and over.
[2] Total 1970 population for Bartlesville, 29,677; percent change, 1960-1970, 6.4.
[3] Total 1970 population for Oklahoma City, 366,463; percent change, 1960-1970, 13.0.
[4] Total 1970 population for Bethany, 21,744; percent change, 1960-1970, 76.5.

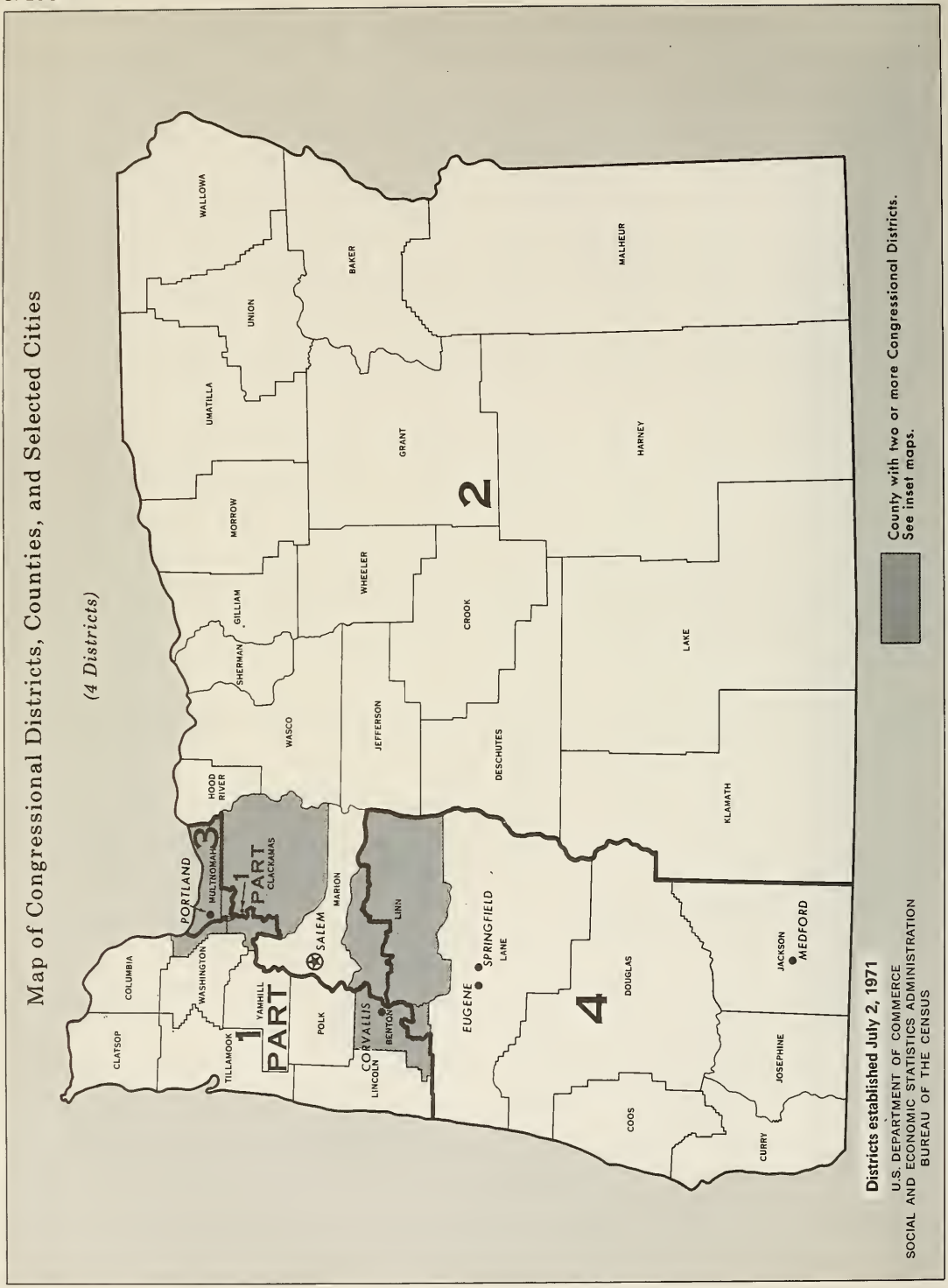
Map of Congressional Districts, Counties, and Selected Cities
(4 Districts)
County with two or more Congressional Districts. See inset maps.
Districts established July 2, 1971
U.S. DEPARTMENT OF COMMERCE
SOCIAL AND ECONOMIC STATISTICS ADMINISTRATION
BUREAU OF THE CENSUS
CLATSOP
COLUMBIA
WASHINGTON
TILLAMOOK
YAMHILL
1 PART
POLK
LINCOLN
CORVALLIS
BENTON
LINN
MARION
SALEM
CLACKAMAS
1 PART
MULTNOMAH
PORTLAND
3
HOOD RIVER
WASCO
SHERMAN
GILLIAM
MORROW
UMATILLA
UNION
WALLOWA
BAKER
GRANT
WHEELER
JEFFERSON
CROOK
2
DESCHUTES
EUGENE
SPRINGFIELD
LANE
4
DOUGLAS
COOS
CURRY
JOSEPHINE
JACKSON
MEDFORD
KLAMATH
LAKE
HARNEY
MALHEUR

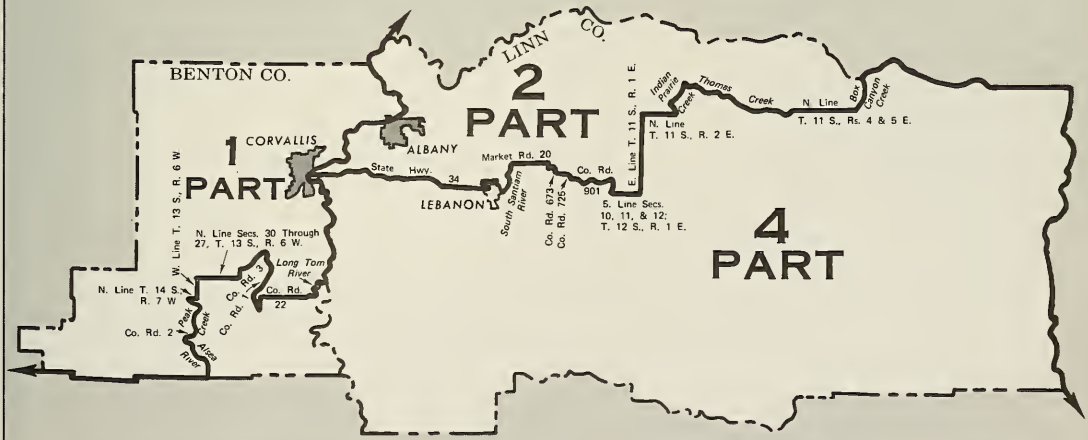

Districts established July 2, 1971

U.S. DEPARTMENT OF COMMERCE
SOCIAL AND ECONOMIC STATISTICS ADMINISTRATION
BUREAU OF THE CENSUS

WESTERN CLACKAMAS COUNTY

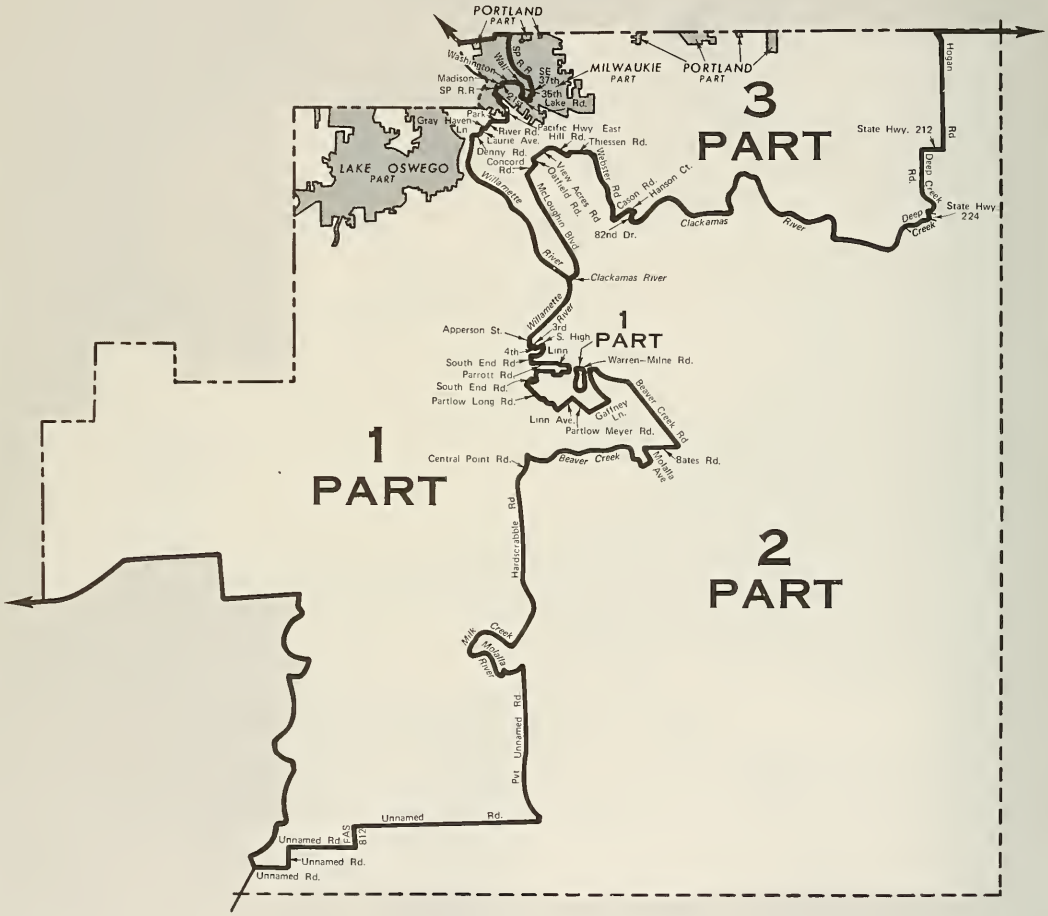

U.S. DEPARTMENT OF COMMERCE
SOCIAL AND ECONOMIC STATISTICS ADMINISTRATION
BUREAU OF THE CENSUS

Districts established July 2, 1971

Item No.	Item	State total	1st	2d	3d	4th
	ELECTIONS*					
1	Vote cast for Representative, 1970	652,771	170,263	152,383	175,350	154,775
2	Democratic Party	337,846	46,676	100,815	122,809	67,546
3	Republican Party	314,657	123,569	51,415	52,457	87,216
4	Percent for party with most votes	51.8	72.6	66.2	70.0	56.4
5	Vote cast for Representative, 1968	787,224	197,758	188,943	211,798	188,725
6	Democratic Party	370,036	37,540	112,161	140,181	80,154
7	Republican Party	417,107	160,196	76,768	71,590	108,553
8	Percent for party with most votes	53.0	81.0	59.4	66.2	57.5
9	Vote cast for Representative, 1966	664,814	164,696	156,752	182,802	160,564
10	Democratic Party	315,031	40,712	93,727	117,974	62,618
11	Republican Party	349,687	123,968	63,018	64,775	97,926
12	Percent for party with most votes	52.6	75.3	59.8	64.5	61.0
13	Vote cast for President, 1968	819,622	208,105	196,039	221,346	194,132
14	Democratic Party	358,866	85,679	78,080	116,136	78,971
15	Republican Party	408,433	112,543	104,600	93,641	97,649
16	American Independent Party	49,683	9,230	13,099	10,757	16,597
17	Percent for party with most votes	49.8	54.1	53.4	52.5	50.3
	CENSUS OF POPULATION, 1970					
18	Total population, 1970	2,091,385	523,428	522,898	522,258	522,801
19	Percent of State total	100.0	25.0	25.0	25.0	25.0
20	Total population, 1960	1,768,687	399,370	459,433	473,922	435,962
21	Percent change, 1960 to 1970	18.2	31.1	13.8	10.2	19.9
	Average population per district, 1970	522,846	(X)	(X)	(X)	(X)
22	Population above (+) or below (–) average	(X)	+582	+52	-588	-45
23	Percent above (+) or below (–) average	(X)	+0.1113	+0.0099	-0.1124	-0.0086
24	Land area sq. mi.	96,184	6,515	70,093	373	19,203
25	Population per square mile, 1970	21.7	80.3	7.5	1,400.2	27.2
	SEX AND RESIDENCE					
26	Male	1,023,746	256,673	259,063	248,104	259,903
27	Female	1,067,639	266,753	263,834	274,148	262,900
28	Urban	1,402,511	349,957	264,682	501,682	286,159
29	Percent of total population	67.1	66.9	50.6	96.1	54.7
30	Rural nonfarm	586,689	145,431	209,578	18,611	213,095
31	Rural farm	102,185	28,040	48,638	1,965	23,546
32	Metropolitan (SMSA)	1,280,691	330,764	214,224	522,258	213,398
33	Percent of total population	61.2	63.2	41.0	100.0	40.8
34	Urban	1,053,351	269,370	122,712	508,031	153,185
35	Central cities	526,467	80,687	62,976	306,449	76,355
36	Outside central cities	526,884	188,683	59,736	201,582	76,830
37	Rural	227,340	61,394	91,512	14,227	60,213
38	Nonmetropolitan	810,694	192,665	308,674	-	309,403
	RACE AND NATIVITY					
39	White	2,035,536	515,139	512,049	491,520	516,827
40	Negro	26,211	1,811	1,808	21,614	978
41	Percent of total population	1.3	0.3	0.3	4.1	0.2
50A	Persons of Spanish heritage	34,577	7,872	12,019	7,935	6,751
50B	Percent of total population	1.7	1.5	2.3	1.5	1.3
60	Total foreign stock	295,506	83,961	61,432	94,910	55,192
61	Percent of total population	14.1	16.0	11.7	18.2	10.6
62	Foreign born	66,149	19,798	12,030	23,527	10,791
63	Native of foreign or mixed parentage	229,357	64,163	49,402	71,383	44,401
	Country of origin of foreign stock:					
70B	Canada	53,002	15,481	10,089	15,741	11,689
70G	Germany	40,242	10,942	9,741	11,679	7,879
70T	United Kingdom	28,525	8,195	5,726	8,878	5,725
	Mother tongue (other than English):					
80B	German	81,867	22,659	17,839	26,755	14,612

– Represents zero. X Not applicable.
*Data for congressional districts reflect party vote for Representatives; not necessarily comparable as vote cast for individual candidates. See text.

Item No.	Item	State total	1st	2d	3d	4th
	CENSUS OF POPULATION, 1970—Con.					
	AGE					
100	Under 5 years	163,791	38,863	41,575	41,877	41,474
101	5-13 years	363,286	87,527	95,846	85,453	94,462
102	14-15 years	86,907	21,137	22,671	20,360	22,739
103	16-17 years	85,950	20,893	23,139	20,102	21,817
104	18-20 years	107,532	32,011	23,515	25,187	26,815
105	21-24 years	127,895	34,796	27,161	34,283	31,653
106	25-34 years	252,467	64,616	61,456	62,867	63,527
107	35-44 years	227,739	57,293	57,236	54,755	58,455
108	45-54 years	243,416	60,139	60,218	62,510	60,550
109	55-61 years	150,813	36,438	38,753	38,743	36,881
110	62-64 years	54,469	13,463	14,026	13,875	13,105
111	65 years and over	227,120	56,250	57,301	62,240	51,326
112	18 years and over	1,391,451	335,006	339,666	354,460	342,311
113	White	1,357,504	349,313	333,619	335,954	338,616
114	Negro	15,459	1,309	1,125	12,425	600
115	18 years and over, Spanish heritage	18,147	4,132	5,885	4,489	3,641
116	Median age, total population ..... years	29.4	29.1	29.5	30.4	28.5
117	Median age, voting age population ..... years	44.1	43.1	45.1	45.0	43.4
	HOUSEHOLDS AND FAMILIES					
118	Number of households	692,975	175,887	167,639	179,707	169,738
119	Number of families	542,483	132,457	135,088	137,228	137,711
120	Number of unrelated individuals	214,680	68,541	43,549	56,130	46,449
121	Population in group quarters	56,004	30,369	15,677	9,577	10,377
122	Inmates of institutions	24,368	4,637	10,589	5,237	3,807
	MARITAL STATUS					
123	Male, 18 years old and over	666,690	170,920	165,316	163,045	167,406
124	Married (excludes separated)	497,233	123,054	125,906	120,681	127,593
125	Widowed	19,906	5,177	4,953	5,404	4,372
126	Divorced	30,380	7,796	6,671	8,521	7,391
127	Single	111,165	33,100	25,697	26,196	26,169
128	Female, 18 years old and over	724,761	184,087	174,351	191,417	174,902
129	Married (excludes separated)	497,469	123,169	125,940	120,673	127,688
130	Widowed	91,992	21,718	22,099	28,575	19,601
131	Divorced	39,296	9,595	7,779	14,095	7,825
132	Single	84,395	27,267	15,999	24,260	16,864
	EDUCATION					
133	Public school enrollment (ages 3-34)	479,073	117,393	125,012	109,704	126,967
134	Percent Negro	1.5	0.2	0.3	5.9	0.1
135	Nursery and kindergarten	16,834	4,430	3,417	6,165	2,821
136	Elementary (grades 1-8)	310,279	75,236	81,656	69,120	84,270
137	Secondary (grades 9-12)	151,960	37,727	39,939	34,419	39,876
138	Private school enrollment	45,307	12,690	8,852	15,236	8,527
139	Elementary (grades 1-8)	20,577	5,252	4,239	8,149	2,937
140	Secondary (grades 9-12)	8,549	2,289	1,511	3,436	1,313
141	College enrollment	88,057	33,216	12,103	18,461	24,270
142	Persons 25 years old and over	1,156,024	288,197	288,990	294,990	283,842
143	Completed 5 years of school or less	38,035	7,883	11,013	10,358	8,782
144	Completed 8 years of school	153,110	32,992	41,953	37,865	40,303
145	Completed 4 years of high school or more	694,067	190,861	168,748	175,227	159,216
146	Completed 4 years of college or more	136,172	50,296	27,918	28,798	29,147
147	Median years of school completed	12.3	12.5	12.2	12.3	12.2
	INCOME IN 1969					
	Families with income of—					
148	Less than $3,000	50,085	10,229	14,602	11,050	14,207
149	$3,000-$4,999	53,954	11,699	14,947	12,544	14,764
150	$5,000-$6,999	64,071	13,336	17,683	14,719	18,335
151	$7,000-$9,999	124,211	27,076	32,591	30,289	34,258
152	$10,000-$14,999	152,756	37,823	35,808	42,662	36,464
153	$15,000-$24,999	76,909	23,601	15,901	21,707	15,697
154	$25,000 or more	20,497	8,696	3,557	4,256	3,986
155	Percent families with $15,000 or more	18.0	34.4	14.4	18.9	14.3
156	Median family income	$9,487	$10,430	$8,821	$10,001	$8,854
157	White	$9,528	$10,451	$8,846	$10,121	$8,868
158	Negro	$6,818	$6,947	$6,667	$6,851	$6,353
159	Unrelated individuals, median income[1]	$2,400	$2,245	$2,353	$2,896	$2,102
160	Per capita income, all persons	$3,132	$3,575	$2,794	$3,267	$2,892
	Families below—					
161	Low income level	46,655	9,219	13,822	10,415	13,201
162	Percent of all families	8.6	7.0	10.2	7.6	9.6
163	Percent with female heads	29.9	27.1	24.6	42.1	27.7
	Persons[2] below—					
164	Low income level	235,451	53,412	65,053	54,399	62,590
165	Percent related children under 18 years	31.5	25.0	34.1	33.2	33.1
166	Percent 65 years and over	22.3	22.7	23.3	24.2	20.1
167	Number of unrelated individuals	74,273	22,668	16,272	17,979	17,351

[1] 14 years old and over.
[2] Excludes inmates of institutions, members of the Armed Forces living in barracks, college students in dormitories, and unrelated individuals under 14 years.

Item No.	Item	State total	1st	2d	3d	4th
	CENSUS OF POPULATION, 1970—Con.					
	VETERAN STATUS					
168	Civilian males, 18 years old and over	662,630	169,992	163,469	162,471	166,695
169	Veterans	335,611	86,043	80,140	85,685	83,737
170	Percent of total	50.6	50.6	49.0	52.7	50.2
171	Vietnam	55,546	14,341	12,721	15,508	12,974
172	Korea	61,905	15,647	15,165	15,513	15,579
173	World War II	143,363	36,220	34,683	35,665	36,795
174	World War I and other service	74,797	19,835	17,571	18,999	18,389
	EMPLOYMENT STATUS					
175	Total labor force, 16 years old and over	841,196	216,814	202,665	222,956	198,755
176	Armed Forces	4,127	950	1,876	579	722
177	Civilian	837,069	215,864	200,789	222,377	198,033
178	Employed	778,745	203,076	186,308	208,067	181,287
179	Unemployed	58,324	12,788	14,481	14,310	16,746
180	Percent of civilian labor force	7.0	5.9	7.2	6.4	8.5
181	Male civilian, 16 years old and over	526,256	133,893	128,962	133,250	130,150
182	Employed	490,029	126,119	120,394	124,161	119,354
183	Unemployed	36,227	7,774	8,568	9,089	10,796
184	Female civilian, 16 years old and over	310,813	81,971	71,827	89,127	67,883
185	Employed	288,716	76,957	65,914	83,906	61,933
186	Unemployed	22,097	5,014	5,913	5,221	5,950
	CLASS OF WORKER					
187	Private wage and salary workers	564,887	144,908	124,177	165,808	129,988
188	Government workers	133,686	36,264	38,245	27,927	31,249
189	Federal	27,634	5,964	8,074	7,945	5,651
190	State	40,346	13,545	12,987	5,029	8,784
191	Local	65,706	16,755	17,184	14,953	16,814
192	Self-employed workers	74,058	20,112	22,301	13,268	18,376
	INDUSTRY					
	Employed in—					
193	Manufacturing	167,035	44,327	34,614	39,933	48,159
194	Transportation, communications, and other public utilities	55,661	13,154	11,571	19,905	11,030
195	Construction	45,324	10,834	12,212	12,232	10,046
196	Agriculture, forestry, and fisheries	42,465	9,407	20,481	2,900	9,679
197	Mining	1,379	293	356	242	488
198	Wholesale and retail trade	171,875	41,558	39,445	52,438	38,433
199	Finance, insurance, and real estate	39,894	12,271	6,974	13,554	7,092
200	Business and repair services	23,133	5,373	4,235	8,691	4,833
201	Personal services	33,967	8,691	7,881	9,168	8,227
202	Professional and related services	153,708	46,962	34,107	37,622	35,011
203	Educational services	75,104	24,011	16,772	14,982	19,335
204	Public administration	37,895	8,469	13,134	9,502	6,790
	OCCUPATION					
	Male employed:					
205	White collar	191,993	59,675	40,726	51,760	39,826
206	Percent of total	39.2	47.3	33.8	41.7	33.4
207	Professional and technical workers	66,231	23,201	13,709	15,401	13,916
208	Managers and administrators	61,895	18,953	15,094	14,823	13,023
209	Salesworkers	35,457	10,467	6,359	10,729	7,902
210	Clerical workers	28,410	7,054	5,564	10,807	4,985
211	Blue collar	233,853	51,435	55,971	59,810	66,644
212	Craftsmen and foremen	97,801	22,017	24,244	27,282	24,261
213	Operatives	91,817	19,408	21,425	23,528	27,459
214	Nonfarm laborers	44,235	10,010	10,302	9,000	14,924
215	Service workers	37,961	9,587	8,850	11,545	7,979
216	Farmworkers	26,222	5,423	14,848	1,048	4,906
	Female employed:					
217	White collar	184,051	50,791	39,177	55,246	38,831
218	Percent of total	63.7	66.0	59.4	65.8	62.7
219	Professional and technical workers	46,756	14,380	10,435	11,576	10,363
220	Managers and administrators	13,364	3,594	3,530	3,361	2,879
221	Salesworkers	23,195	5,731	5,148	6,794	5,521
222	Clerical workers	100,736	27,086	20,064	33,515	20,068
223	Blue collar	33,232	9,247	7,695	10,169	6,118
224	Operatives	24,859	7,480	5,510	7,667	4,200
225	Service workers	66,780	15,766	17,153	18,131	15,730
226	Private household	8,228	1,990	2,068	1,991	2,179
227	Farmworkers	4,653	1,151	1,888	359	1,254
	MEANS OF TRANSPORTATION TO WORK					
228	Workers using private automobile	632,085	162,677	148,863	168,908	151,632
229	Workers using public transport	26,115	5,572	1,598	17,630	1,313
	MIGRATION					
230	Persons 5 years old and over, 1970[1]	1,927,603	484,633	481,278	480,364	481,327
	Residence in 1965:					
231	Same house as in 1970 (nonmovers)	862,017	202,256	213,871	239,695	206,200
232	Different house, same State	656,452	169,903	166,611	151,497	168,440
233	Different State or abroad	273,473	77,235	69,182	55,018	72,034

[1] Includes persons who moved, residence in 1965 not reported.

Item No.	Item	State total	1st	2d	3d	4th
	CENSUS OF HOUSING, 1970					
234	All housing units (incl. seasonal and migratory)	744,602	191,341	187,539	187,199	178,519
235	All year-round units	735,631	189,372	181,200	187,130	177,925
236	Urban	504,493	129,980	94,233	180,635	99,632
237	Rural nonfarm	200,518	51,036	72,415	5,919	71,156
238	Rural farm	30,620	8,356	14,552	576	7,137
239	Metropolitan (SMSA)	447,924	119,083	70,619	187,130	71,072
240	Urban	376,768	99,878	42,585	182,749	51,534
241	Central cities	202,864	37,188	22,293	116,605	26,774
242	Outside central cities	173,904	62,690	20,292	66,144	24,760
243	Rural	71,156	19,205	28,034	4,381	19,538
244	Nonmetropolitan	287,707	70,288	110,580	-	106,854
245	Occupied units	691,631	175,508	167,369	179,553	169,198
246	White	676,356	173,438	164,856	170,346	167,714
247	Negro	7,668	447	431	6,509	281
248	Owner-occupied units	457,016	111,272	114,096	117,152	114,498
249	Percent of all occupied	66.1	63.4	68.2	65.2	67.7
250	White	449,870	110,579	112,881	112,479	113,933
251	Negro	3,430	101	149	3,122	58
252	Renter-occupied units	234,615	64,236	53,273	62,401	54,700
253	White	226,486	62,859	51,975	57,867	53,781
254	Negro	4,238	346	282	3,387	223
	Year-round units—					
255	With 1 and 2 rooms	45,789	16,728	10,646	8,641	9,771
256	With 3 and 4 rooms	237,645	57,611	61,074	58,572	60,390
257	With 5 and 6 rooms	310,266	70,761	77,209	82,897	79,403
258	With 7 rooms or more	141,931	44,270	32,272	37,020	28,362
259	Median number of rooms	5.0	5.0	4.9	5.1	4.9
260	With 1 unit in structure	565,700	135,979	144,943	142,706	142,076
261	With 2-4 units in structure	45,709	10,969	10,136	14,655	9,949
262	With 5-49 units in structure	68,743	24,880	11,794	20,771	11,292
263	With 50 or more units in structure	17,678	10,387	983	4,321	1,982
264	Mobile home or trailer	37,801	7,157	13,343	4,677	12,626
	In structure built—					
265	1960 to March 1970	198,378	59,615	45,742	38,633	54,382
266	1950 to 1959	151,503	36,916	34,053	35,280	45,255
267	1940 to 1949	125,859	29,627	29,509	31,702	35,023
268	1939 and earlier	259,891	63,213	71,896	81,515	43,266
269	With 1-1½ bathrooms	596,957	140,769	148,626	159,728	147,838
270	With 2 or more bathrooms	107,505	38,683	23,629	22,255	22,930
271	With other bathroom arrangement or none	31,008	9,890	8,807	5,165	7,144
	Occupied units—					
272	With all plumbing facilities	673,656	169,035	162,880	176,469	165,270
273	1 or more persons per room	35,211	6,504	10,884	7,187	10,638
274	Lacking some or all plumbing facilities	17,975	6,473	4,489	3,084	3,928
275	Percent of occupied units	2.6	3.7	2.7	1.7	2.3
	Persons per unit:					
276	1 person	132,887	37,865	29,565	37,887	27,568
277	2-3 persons	333,507	82,427	80,587	87,169	83,326
278	4-5 persons	166,653	41,515	41,293	40,609	43,236
279	6 persons or more	58,584	13,702	15,925	13,889	15,069
280	Median	2.5	2.4	2.5	2.4	2.5
	Persons per room:					
281	1.00 or less	654,786	168,566	155,881	172,215	158,118
282	More than 1.00	36,845	6,943	11,487	7,338	11,079
	Automobiles available:					
283	1 per household	330,508	78,251	82,420	88,032	81,809
284	2 or more per household	277,922	73,755	68,053	64,818	71,292
	Value:					
285	Specified owner-occupied units	366,534	89,817	81,885	107,617	87,213
286	Less than $5,000	10,806	2,172	4,314	1,099	3,222
287	$5,000-$9,999	62,887	11,359	18,283	15,869	17,279
288	$10,000-$14,999	99,399	15,701	22,485	37,138	24,079
289	$15,000-$19,999	90,436	19,431	19,017	29,404	22,585
290	$20,000-$24,999	48,550	15,357	9,380	13,443	10,367
291	$25,000-$34,999	35,949	15,522	5,842	8,009	6,572
292	$35,000-$49,999	13,610	7,077	1,935	2,170	2,426
293	$50,000 or more	4,897	3,198	529	485	683
294	Median value	$15,563	$19,034	$14,057	$14,960	$14,798
	Gross monthly rent:					
295	Specified renter-occupied units	209,717	58,353	43,657	59,646	48,054
296	Less than $40	5,324	2,184	1,183	1,175	781
297	$40-$59	16,347	4,602	4,441	3,445	3,859
298	$60-$79	29,901	7,775	8,246	6,422	7,457
299	$80-$99	38,602	9,208	9,418	9,946	10,030
300	$100-$149	83,590	21,321	15,742	26,958	19,568
301	$150-$199	29,537	10,011	3,991	10,244	5,288
302	$200 or more	6,416	3,252	636	1,456	1,071
303	Median rent	$109	$113	$97	$116	$105

- Represents zero.

Population Characteristics for Places With 10,000 or More Inhabitants, by Congressional Districts: 1970

Place and congressional district	Total population	Change, 1960-1970	Female	Negro	Foreign stock	18 years and over	65 years and over	Median age: Entire population	Median age: Voting-age population	Median school years completed[1]	Median family income in 1969	Number of families: Total	Number of families: With income of— Less than $3,000	$3,000-$10,000	$15,000 or more	Unemployed civilian labor force
		Percent	Percent	Percent	Percent	1,000	1,000	Years	Years	Years	Dollars		Percent	Percent	Percent	Percent
DISTRICT 1																
Astoria	10,236	-8.9	51.6	0.8	29.0	7.1	1.5	34.3	49.2	12.2	9,984	2,674	7.6	42.5	19.3	7.4
Beaverton	18,494	212.9	52.7	0.2	13.9	12.0	1.1	26.1	36.3	12.8	11,740	4,985	4.4	31.6	26.9	4.2
Corvallis	35,136	70.1	48.9	0.5	13.5	27.0	2.3	21.8	25.7	14.2	9,545	7,015	8.1	44.5	23.1	6.3
Hillsboro	14,668	78.3	52.4	(Z)	14.9	9.4	1.7	27.6	42.0	12.4	10,202	3,889	7.5	40.8	20.3	6.1
Lake Oswego	14,519	63.6	50.9	(Z)	18.1	9.2	0.9	29.7	43.4	13.9	14,581	3,894	4.0	21.4	47.7	2.7
McMinnville	10,061	32.2	53.0	0.3	14.2	7.0	1.4	27.9	44.0	12.4	9,384	2,478	9.2	44.9	19.1	3.9
Milwaukie (part)	[2]2,092	([2])	55.0	(Z)	22.8	1.5	0.2	33.9	45.8	12.5	10,154	578	3.1	46.2	29.1	7.8
Portland (part)	[3]75,401	([3])	51.7	0.7	23.2	59.7	12.0	36.1	46.4	12.7	11,502	16,887	7.0	34.2	33.8	6.1
Salem (part)	[4]5,286	([4])	53.2	(Z)	14.7	3.6	0.6	32.6	46.6	12.6	10,600	1,454	9.3	37.6	28.0	6.8
DISTRICT 2																
Albany	18,186	40.7	51.4	0.1	11.1	11.9	1.8	26.7	40.1	12.4	9,118	4,802	10.5	47.5	12.8	7.1
Altamont	15,750	45.6	50.2	0.1	8.7	9.8	1.1	27.7	42.3	12.3	9,547	4,238	6.5	46.9	16.8	5.6
Bend	13,714	14.9	51.2	0.1	10.7	9.1	1.6	30.5	45.6	12.4	9,195	3,671	11.0	45.0	14.6	6.2
City of the Dalles	10,426	-0.7	52.3	0.4	15.2	7.2	1.5	35.9	48.9	12.2	9,284	2,663	7.7	47.8	15.4	6.0
Keizer	11,261	115.7	52.1	(Z)	10.9	7.0	0.9	28.0	42.3	12.5	10,048	3,096	6.8	42.8	18.9	6.3
Klamath Falls	15,779	-6.9	49.6	1.9	13.0	11.1	1.8	29.7	44.3	12.3	8,459	4,302	12.3	49.4	16.5	7.5
Pendleton	13,200	-8.6	51.7	0.9	10.6	9.3	1.7	31.9	45.0	12.3	9,481	3,134	8.2	45.6	16.8	5.1
Salem (part)	[4]62,976	([4])	52.4	0.5	14.0	44.0	8.2	30.5	44.6	12.5	9,487	15,142	9.4	43.6	19.5	6.9
DISTRICT 3																
Milwaukie (part)	[2]14,336	([2])	50.9	0.2	17.7	9.1	1.0	27.7	41.7	12.4	11,037	3,934	3.5	37.5	24.8	4.6
Portland (part)	[3]306,449	([3])	53.6	6.9	19.9	215.8	45.0	32.5	47.3	12.2	9,510	80,029	9.3	44.4	17.5	6.7
DISTRICT 4																
Ashland	12,344	35.3	52.7	0.1	11.1	9.1	1.6	24.9	36.8	12.5	8,303	2,988	9.5	53.5	11.0	7.5
Coos Bay	13,478	90.1	50.7	0.1	11.6	8.9	1.2	28.3	42.6	12.2	10,004	3,543	5.2	44.7	17.2	7.4
Eugene	76,355	49.8	50.9	0.7	14.5	54.4	6.9	25.2	36.0	12.7	9,996	17,988	8.6	41.4	23.2	6.9
Grants Pass	12,457	23.1	52.4	(Z)	15.2	8.7	2.3	36.4	50.9	12.1	7,959	3,416	13.8	52.9	13.5	10.1
Medford	28,459	16.5	52.2	(Z)	10.5	19.3	3.6	31.4	45.6	12.4	9,072	7,780	10.1	46.4	16.4	7.9
Roseburg	14,464	26.1	50.6	(Z)	12.5	9.8	1.8	31.9	45.6	12.3	9,752	3,713	9.2	42.4	19.8	7.0
Springfield	27,135	37.9	51.0	0.1	8.8	17.4	2.2	25.5	39.2	12.0	8,475	7,304	8.1	55.4	9.2	11.1

Z Less than 0.05 percent.
[1] Persons 25 years and over.
[2] Total 1970 population for Milwaukie, 16,428; percent change, 1960-1970, 80.0.
[3] Total 1970 population for Portland, 381,850; percent change, 1960-1970, 2.7.
[4] Total 1970 population for Salem, 68,262; percent change, 1960-1970, 39.0.

Map of Congressional Districts, Counties, and Selected Cities

(25 Districts)

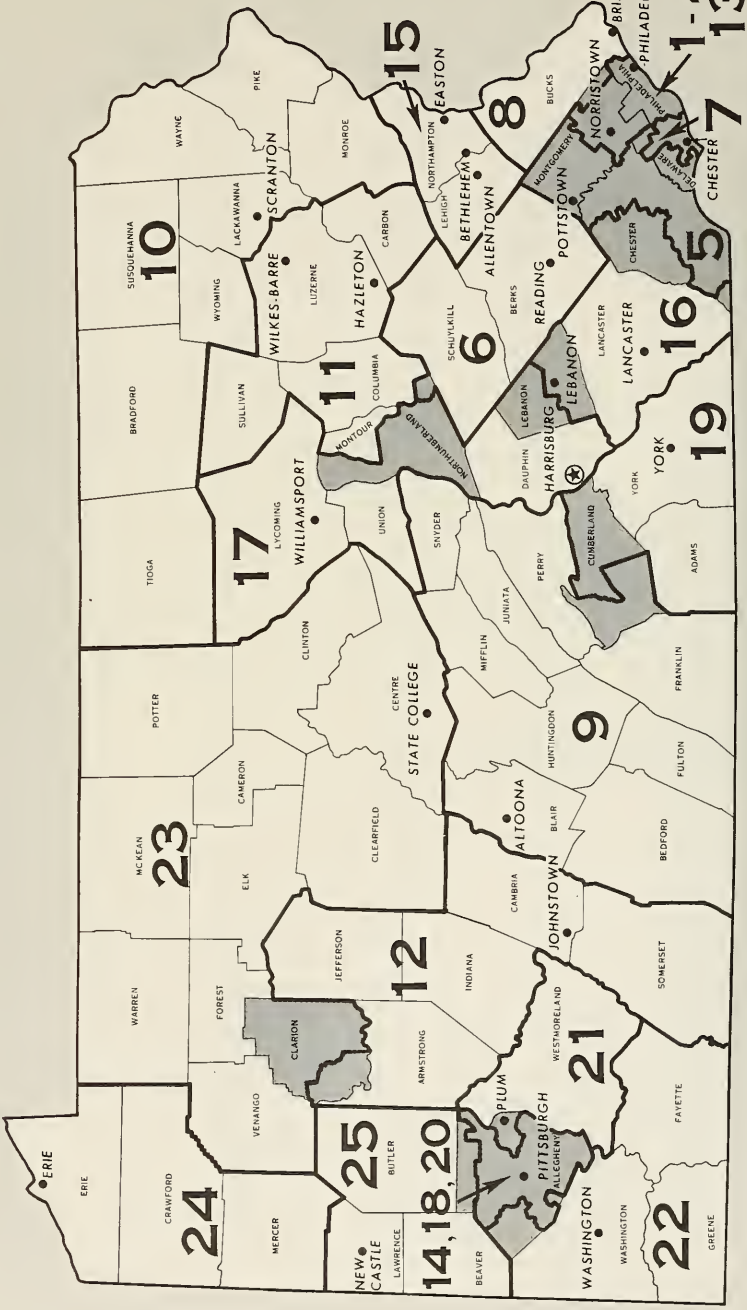

Districts established January 25, 1972

U.S. DEPARTMENT OF COMMERCE
SOCIAL AND ECONOMIC STATISTICS ADMINISTRATION
BUREAU OF THE CENSUS

County with two or more Congressional Districts.
See inset maps.

ALLEGHENY COUNTY

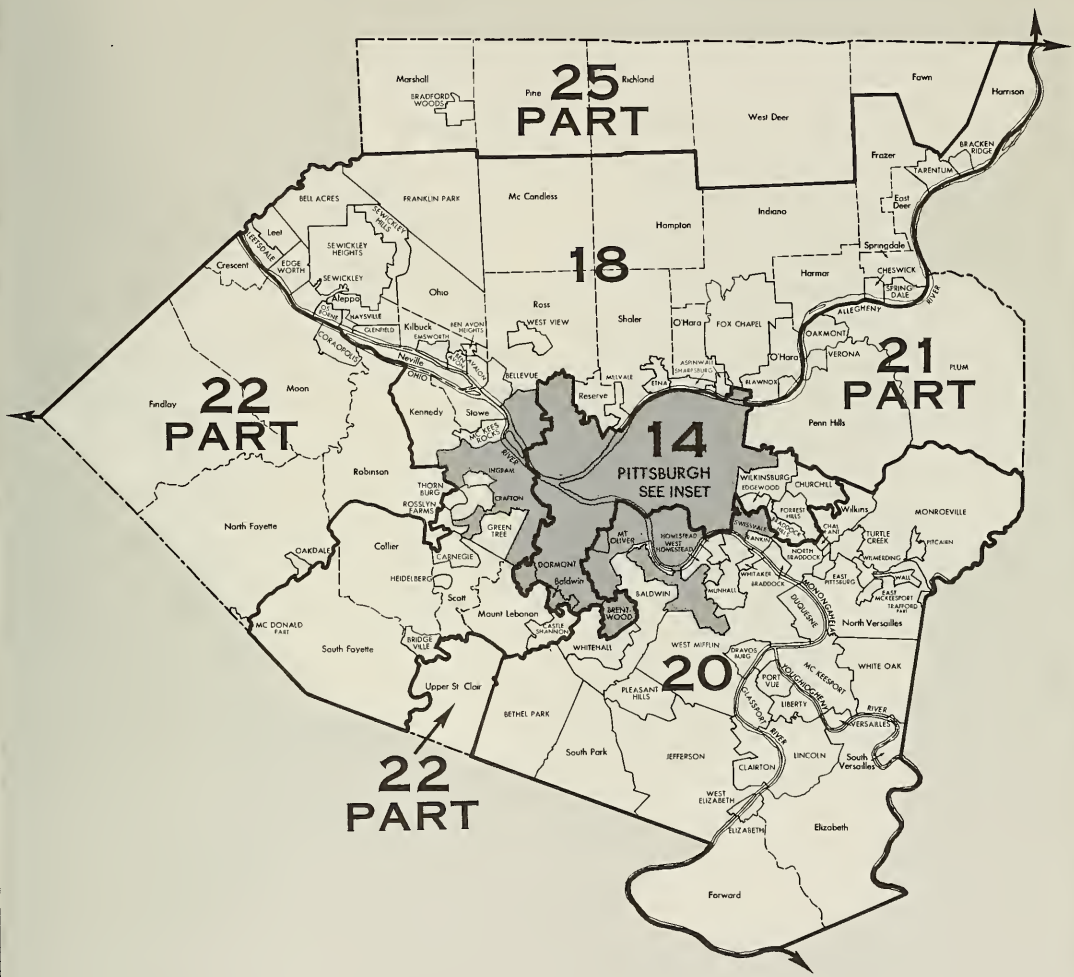

Districts established January 25, 1972

U.S. DEPARTMENT OF COMMERCE
SOCIAL AND ECONOMIC STATISTICS ADMINISTRATION
BUREAU OF THE CENSUS

PITTSBURGH AND ADJACENT AREA

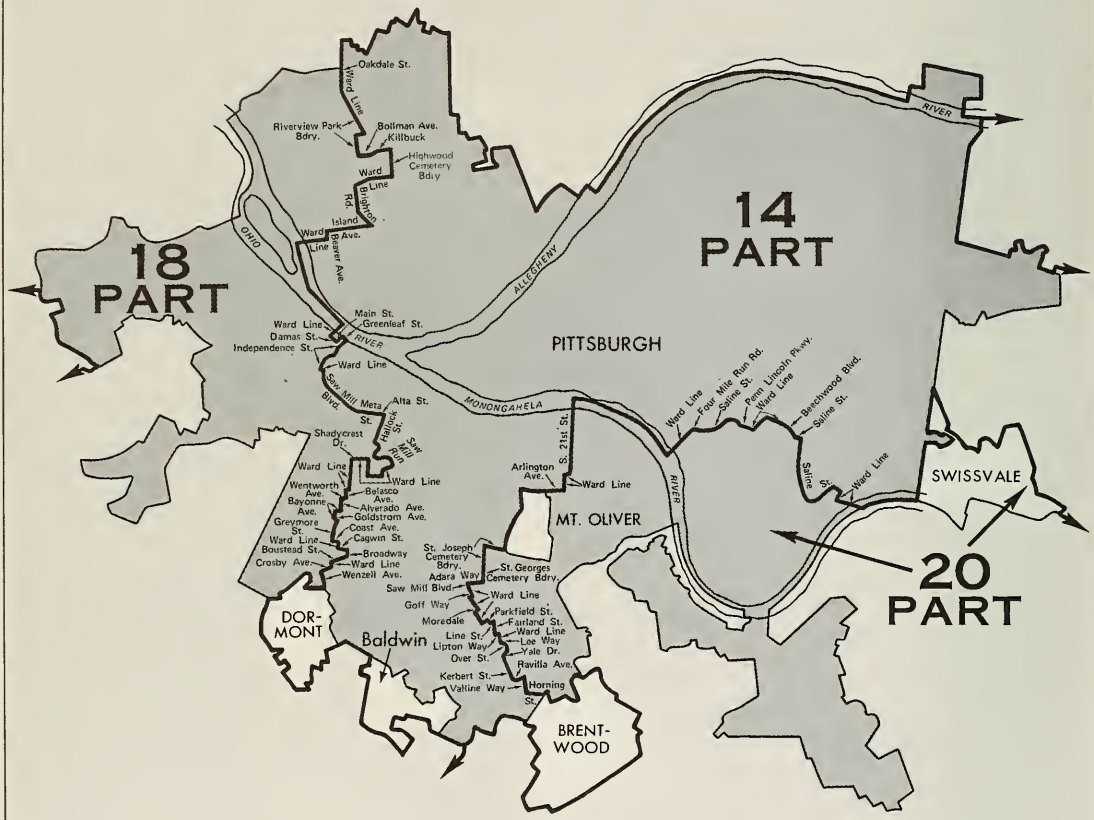

Districts established January 25, 1972

U.S. DEPARTMENT OF COMMERCE
SOCIAL AND ECONOMIC STATISTICS ADMINISTRATION
BUREAU OF THE CENSUS

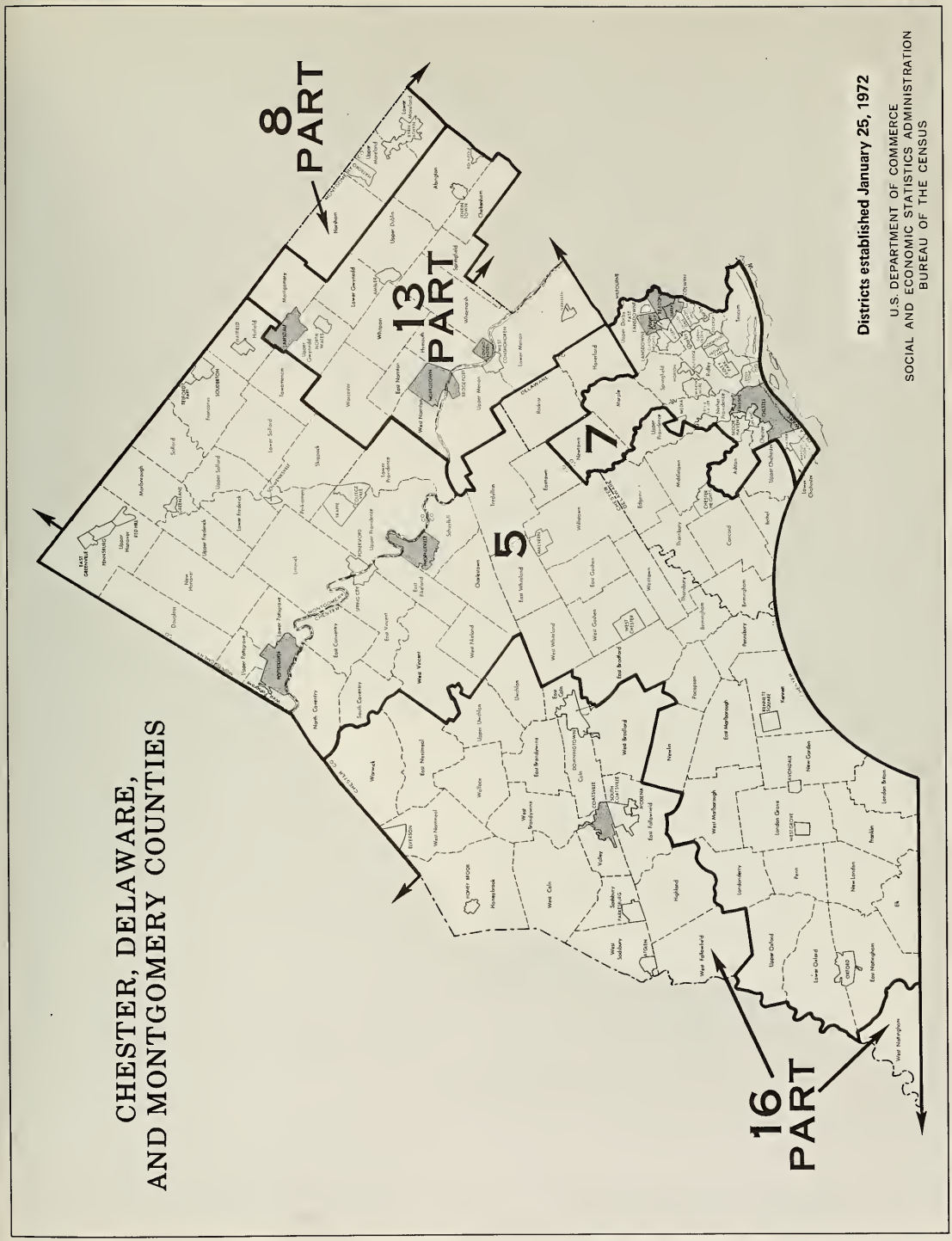
CHESTER, DELAWARE,
AND MONTGOMERY COUNTIES
8
PART
13
PART
5
7
16
PART
Districts established January 25, 1972
U.S. DEPARTMENT OF COMMERCE
SOCIAL AND ECONOMIC STATISTICS ADMINISTRATION
BUREAU OF THE CENSUS

PHILADELPHIA

Districts established January 25, 1972

U.S. DEPARTMENT OF COMMERCE
SOCIAL AND ECONOMIC STATISTICS ADMINISTRATION
BUREAU OF THE CENSUS

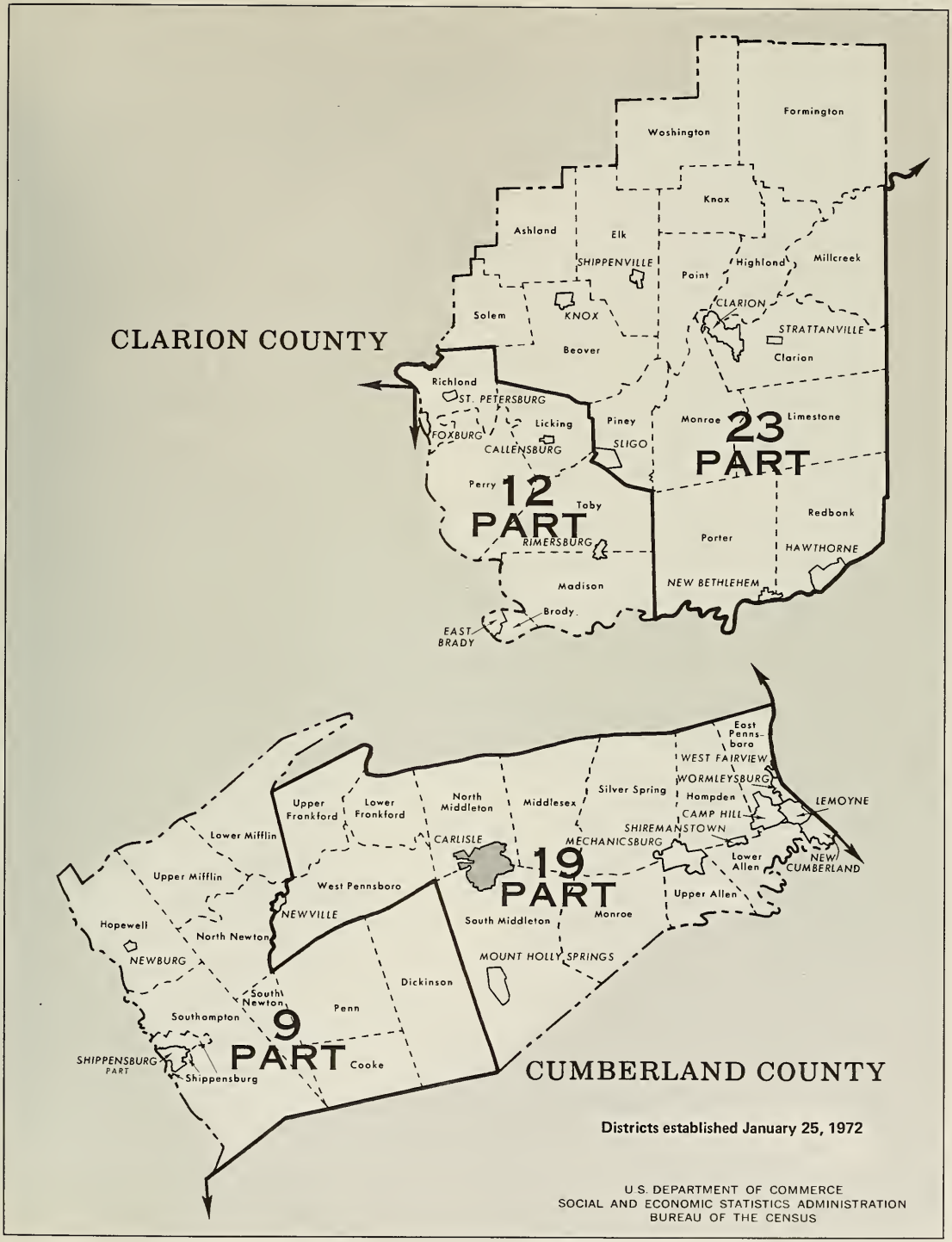
CLARION COUNTY
Formington
Washington
Knox
Ashland
Elk
SHIPPENVILLE
Highland
Millcreek
Point
CLARION
Solem
KNOX
STRATTANVILLE
Beover
Clarion
Richlond
ST. PETERSBURG
Licking
Piney
Monroe
Limestone
23
PART
FOXBURG
CALLENSBURG
SLIGO
Perry
12
PART
Toby
Redbonk
RIMERSBURG
Porter
HAWTHORNE
Madison
NEW BETHLEHEM
Brody
EAST BRADY
East Penns-boro
WEST FAIRVIEW
WORMLEYSBURG
Hompden
LEMOYNE
Upper Frankford
Lower Frankford
North Middleton
Middlesex
Silver Spring
CAMP HILL
Lower Mifflin
CARLISLE
SHIREMANSTOWN
MECHANICSBURG
19
PART
Lower Allen
NEW CUMBERLAND
Upper Mifflin
West Pennsboro
Upper Allen
NEWVILLE
Hopewell
South Middleton
Monroe
North Newton
NEWBURG
MOUNT HOLLY SPRINGS
Dickinson
South Newton
Penn
Southampton
9
PART
SHIPPENSBURG PART
Shippensburg
Cooke
CUMBERLAND COUNTY
Districts established January 25, 1972
U.S. DEPARTMENT OF COMMERCE
SOCIAL AND ECONOMIC STATISTICS ADMINISTRATION
BUREAU OF THE CENSUS

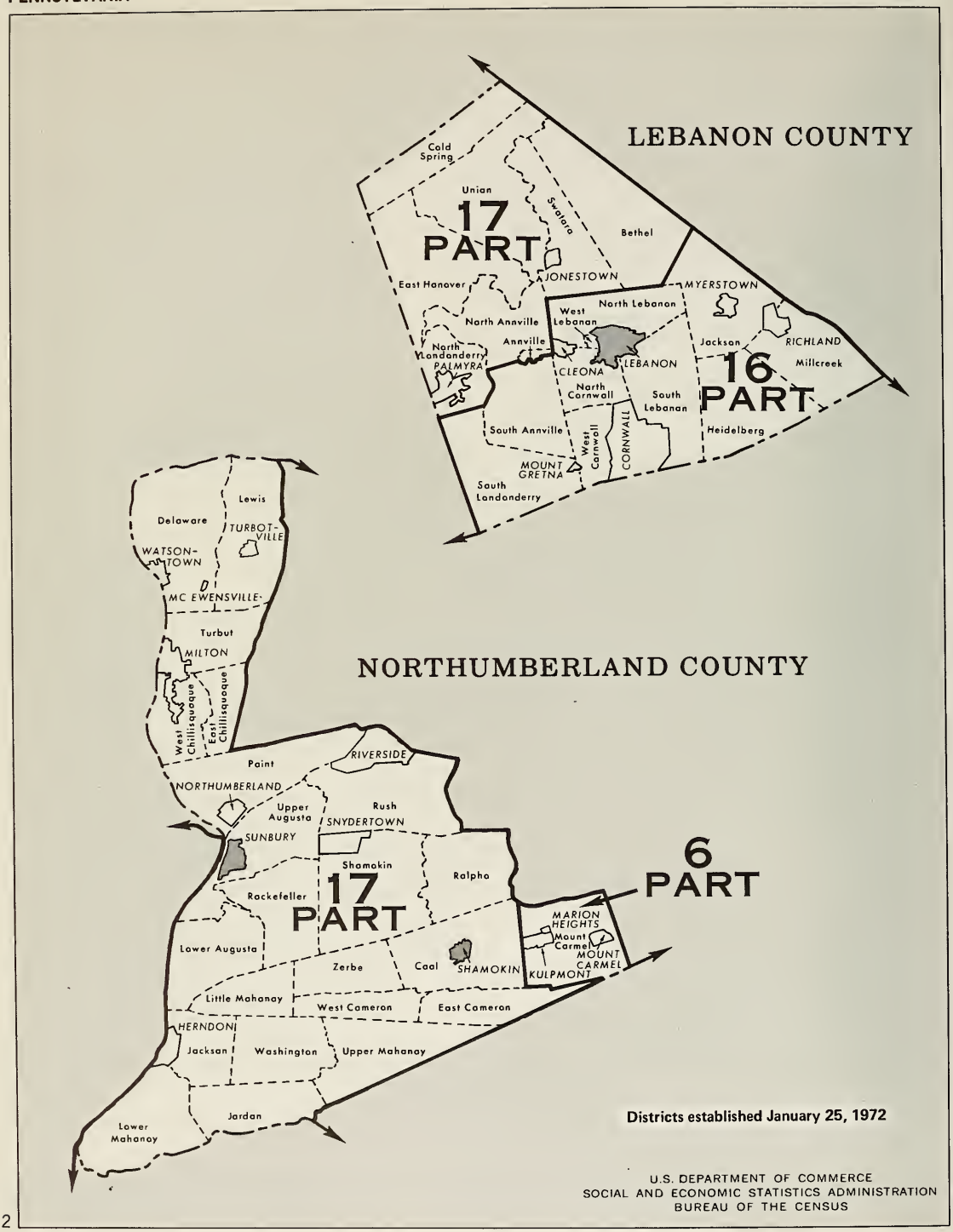
LEBANON COUNTY
17 PART
16 PART
Cold Spring
Union
Swatara
Bethel
JONESTOWN
MYERSTOWN
East Hanover
North Lebanon
West Lebanon
North Annville
Annville
North Londonderry
PALMYRA
CLEONA
LEBANON
Jackson
RICHLAND
Millcreek
North Cornwall
South Lebanon
South Annville
West Cornwall
CORNWALL
Heidelberg
MOUNT GRETNA
South Londonderry
NORTHUMBERLAND COUNTY
6 PART
17 PART
Lewis
Delaware
TURBOT-VILLE
WATSON-TOWN
MC EWENSVILLE
Turbut
MILTON
West Chillisquaque
East Chillisquaque
Paint
RIVERSIDE
NORTHUMBERLAND
Upper Augusta
Rush
SNYDERTOWN
SUNBURY
Shamokin
Ralpha
Rockefeller
MARION HEIGHTS
Mount Carmel
MOUNT CARMEL
Lower Augusta
Zerbe
Coal
SHAMOKIN
KULPMONT
Little Mahanoy
West Cameron
East Cameron
HERNDON
Jackson
Washington
Upper Mahanoy
Jordan
Lower Mahanoy
Districts established January 25, 1972
U.S. DEPARTMENT OF COMMERCE
SOCIAL AND ECONOMIC STATISTICS ADMINISTRATION
BUREAU OF THE CENSUS

Item No.	Item	State total	1st	2d	3d	4th	5th	6th	7th	8th
	ELECTIONS *									
1	Vote cast for Representative, 1970	3,611,444	151,087	129,181	137,526	190,649	137,363	156,040	160,464	128,128
2	Democratic Party	1,944,690	95,138	94,247	86,105	115,337	52,263	101,270	66,294	50,615
3	Republican Party	1,610,688	55,305	34,777	50,874	75,262	83,794	51,281	94,170	72,460
4	Percent for party with most votes	53.8	63.0	73.0	62.6	60.5	61.0	64.9	58.7	56.6
5	Vote cast for Representative, 1968	[1]4,577,894	189,895	180,673	174,886	217,757	169,996	191,315	196,220	160,848
6	Democratic Party	[1]2,286,683	131,101	136,035	116,480	132,596	[2]60,474	98,705	[2]80,838	59,457
7	Republican Party	[1]2,230,076	58,794	44,638	58,406	85,161	[2]106,750	90,648	[2]113,623	93,295
8	Percent for party with most votes	50.0	69.0	75.3	66.6	60.9	62.8	51.6	57.9	58.0
9	Vote cast for Representative, 1966	[1]3,964,724	(NA)	(NA)	(NA)	(NA)	136,538	171,346	169,503	116,379
10	Democratic Party	[1]1,896,628	(NA)	(NA)	(NA)	(NA)	[2]45,536	96,096	[2]61,943	46,640
11	Republican Party	[1]2,068,096	(NA)	(NA)	(NA)	(NA)	[2]91,002	75,250	[2]107,560	69,739
12	Percent for party with most votes	52.2	(NA)	(NA)	(NA)	(NA)	66.6	56.1	63.5	59.9
13	Vote cast for President, 1968	[1]4,745,333	206,046	192,372	191,841	235,354	178,217	193,983	207,402	167,563
14	Democratic Party	[1]2,258,967	128,387	146,658	114,922	126,215	59,915	89,782	85,858	65,369
15	Republican Party	[1]2,088,634	58,692	39,297	57,238	87,115	104,074	90,818	99,692	84,293
16	American Independent Party	[1]378,643	16,856	4,690	18,395	20,977	13,703	12,956	21,108	17,107
17	Percent for party with most votes	47.6	62.3	76.2	59.9	53.6	58.4	46.8	48.1	50.3
	CENSUS OF POPULATION, 1970									
18	Total population, 1970	11,793,909	478,310	470,058	472,250	474,684	474,435	473,574	470,714	475,406
19	Percent of State total	100.0	4.1	4.0	4.0	4.0	4.0	4.0	4.0	4.0
20	Total population, 1960	11,319,366	519,040	507,300	548,461	384,352	380,488	467,952	440,392	352,635
21	Percent change, 1960 to 1970	4.2	-7.8	-7.3	-13.9	23.5	24.7	1.2	6.9	34.8
	Average population per district, 1970	471,756	(X)	(X)	(X)	(X)	(X)	(X)	(X)	(X)
22	Population above (+) or below (–) average	(X)	+6,554	-1,698	+494	+2,928	+2,679	+1,818	-1,042	+3,650
23	Percent above (+) or below (–) average	(X)	+1.3892	-0.3599	+0.1047	+0.6206	+0.5678	+0.3853	-0.2208	+0.7737
24	Land area ... sq. mi.	44,966	29	25	22	44	838	1,669	89	650
25	Population per square mile, 1970	262.3	16,493.4	18,802.3	21,465.9	10,788.3	566.2	283.7	5,288.9	731.4
	SEX AND RESIDENCE									
26	Male	5,664,044	227,346	213,734	224,279	227,130	234,188	226,159	224,831	234,868
27	Female	6,129,863	250,962	256,535	247,760	247,557	240,245	247,415	245,884	240,544
28	Urban	8,427,381	478,310	470,058	472,250	474,684	272,122	284,557	468,411	372,444
29	Percent of total population	71.5	100.0	100.0	100.0	100.0	57.4	60.1	99.5	78.3
30	Rural nonfarm	3,141,290	-	-	-	-	193,615	177,857	2,303	97,932
31	Rural farm	225,238	-	-	-	-	8,698	11,160	-	5,030
32	Metropolitan (SMSA)	9,365,554	478,310	470,058	472,250	474,684	474,435	296,382	470,714	475,406
33	Percent of total population	79.4	100.0	100.0	100.0	100.0	100.0	62.6	100.0	100.0
34	Urban	7,654,876	478,310	470,058	472,250	474,684	284,111	194,751	470,560	378,653
35	Central cities	3,371,995	478,310	470,058	472,250	474,684	-	87,621	-	-
36	Outside central cities	4,282,881	-	-	-	-	284,111	107,130	470,560	378,653
37	Rural	1,710,678	-	-	-	-	190,324	101,631	154	96,753
38	Nonmetropolitan	2,428,355	-	-	-	-	-	177,192	-	-
	RACE AND NATIVITY									
39	White	10,744,515	287,283	161,455	333,698	448,574	452,756	465,773	429,474	465,427
40	Negro	1,016,551	187,428	305,679	134,444	24,551	20,480	6,795	39,759	8,580
41	Percent of total population	8.6	39.2	65.0	28.5	5.2	4.3	1.4	8.4	1.8
50A	Persons of Spanish heritage	44,535	1,503	1,880	22,595	541	2,003	2,667	506	1,593
50B	Percent of total population	0.4	0.3	0.4	4.8	0.1	0.4	0.6	0.1	0.3
60	Total foreign stock	2,133,040	112,333	69,428	103,332	151,652	72,501	68,252	100,544	84,911
61	Percent of total population	18.1	23.5	14.8	21.9	31.9	15.3	14.4	21.4	17.9
62	Foreign born	445,895	31,563	21,399	32,003	38,974	16,067	12,490	22,294	17,264
63	Native of foreign or mixed parentage	1,687,145	80,770	48,029	71,329	112,678	56,434	55,762	78,250	67,647
	Country of origin of foreign stock:									
70A	Austria	145,815	1,688	2,554	3,984	5,966	3,150	6,803	2,911	3,928
70B	Canada	47,827	1,311	1,515	1,917	2,214	3,166	1,102	3,021	3,950
70C	Czechoslovakia	118,855	767	545	1,204	1,778	2,086	4,245	1,074	2,260
70G	Germany	202,611	3,398	5,359	10,042	17,387	7,594	7,318	7,038	13,777
70I	Hungary	62,014	612	1,141	1,878	3,673	2,334	927	1,224	2,893
70J	Ireland	118,174	7,803	6,745	9,267	13,330	6,577	1,398	14,008	5,737
70K	Italy	444,841	61,309	7,842	13,295	18,318	15,914	11,339	26,273	12,501
70L	Lithuania	43,183	1,435	903	2,553	2,770	814	5,965	1,389	1,333
70O	Poland	243,752	4,358	3,899	19,822	15,760	4,109	13,004	6,788	7,015
70T	United Kingdom	198,190	4,931	5,710	9,749	13,314	9,731	4,110	13,310	11,827
70U	U.S.S.R	157,348	8,673	19,581	12,862	37,041	4,093	2,522	6,023	5,051
70V	Yugoslavia	54,424	261	214	972	994	442	602	428	1,135
	Mother tongue (other than English):									
80A	French	33,723	1,574	2,199	1,296	1,324	2,237	633	1,917	2,293
80B	German	454,683	4,994	8,166	13,705	23,980	19,734	47,972	10,211	26,273
80C	Hungarian	46,182	220	598	1,056	1,596	1,930	564	797	1,666
80D	Italian	433,560	60,866	8,066	13,111	18,003	15,742	11,485	26,087	12,538
80E	Polish	273,094	4,222	1,819	22,233	13,953	4,771	14,831	8,293	8,837
80F	Russian	43,117	893	1,648	1,886	3,106	887	1,470	969	1,125
80G	Spanish	74,819	4,237	3,942	25,674	2,353	3,598	3,471	1,907	3,033
80I	Yiddish	120,962	8,613	18,968	8,100	37,399	2,018	800	2,971	3,545

- Represents zero. NA Not available. X Not applicable.
* Data for congressional districts reflect party vote for Representatives; not necessarily comparable as vote cast for individual candidates. See text.
[1] Includes absentee votes not distributed in district-by-district tabulation.
[2] Estimated.

Item No.	Item	State total	1st	2d	3d	4th	5th	6th	7th	8th
	CENSUS OF POPULATION, 1970—Con.									
	AGE									
100	Under 5 years	926,022	38,025	37,648	40,587	38,057	36,737	33,815	38,001	43,452
101	5-13 years	2,020,226	75,715	77,139	78,810	75,941	86,941	74,878	83,128	98,534
102	14-15 years	468,597	17,235	17,816	17,431	16,323	20,027	17,543	19,693	21,482
103	16-17 years	446,511	16,376	16,094	16,117	15,678	18,393	16,556	18,420	19,572
104	18-20 years	581,490	26,663	22,392	22,353	18,911	28,037	20,593	20,933	19,648
105	21-24 years	661,123	33,012	29,739	30,008	27,524	27,817	23,371	27,547	26,521
106	25-34 years	1,314,740	56,977	55,705	52,418	58,901	55,874	49,351	52,302	59,250
107	35-44 years	1,367,777	52,738	50,576	49,290	54,088	59,955	56,255	54,343	63,368
108	45-54 years	1,517,064	58,064	54,290	56,638	62,656	59,056	64,976	63,039	59,884
109	55-61 years	896,298	37,240	35,875	38,213	39,491	30,906	41,644	34,742	26,081
110	62-64 years	321,112	13,197	14,011	13,575	13,866	10,490	15,708	12,125	8,003
111	65 years and over	1,272,947	53,066	58,984	56,599	53,251	40,200	58,884	46,442	29,617
112	18 years and over	7,932,551	330,957	321,572	319,094	328,688	312,335	330,782	311,473	292,372
113	White	7,292,889	212,962	132,600	238,194	312,091	297,978	326,182	286,536	286,908
114	Negro	616,820	115,333	186,791	78,093	15,569	13,582	3,909	23,872	4,616
115	18 years and over, Spanish heritage	20,328	776	930	9,986	385	1,036	1,153	272	686
116	Median age, total population ..... years..	31.0	30.6	31.2	30.9	32.6	28.5	35.1	30.3	26.4
117	Median age, voting age population ..... years..	45.3	44.3	45.4	46.0	45.8	42.4	47.4	45.1	41.4
	HOUSEHOLDS AND FAMILIES									
118	Number of households	3,717,325	155,754	161,839	159,093	149,969	135,416	157,641	145,131	135,338
119	Number of families	3,011,131	115,832	110,849	112,036	126,574	116,151	126,139	120,519	119,428
120	Number of unrelated individuals	1,011,896	61,837	72,148	63,390	27,901	40,461	41,303	31,767	22,158
121	Population in group quarters	300,138	12,941	12,686	7,765	10,223	27,677	9,573	4,700	5,272
122	Inmates of institutions	123,780	2,303	4,112	2,091	8,622	11,166	4,558	1,525	2,739
	MARITAL STATUS									
123	Male, 18 years old and over	3,696,066	152,897	139,724	146,967	152,638	150,884	152,892	143,800	140,729
124	Married (excludes separated)	2,664,487	91,615	81,654	86,492	114,825	108,722	111,856	106,140	111,574
125	Widowed	153,275	7,760	7,670	9,100	5,633	4,638	7,519	4,797	3,486
126	Divorced	79,590	4,127	4,343	4,641	2,612	2,805	4,182	2,861	2,329
127	Single	728,075	42,296	36,720	38,714	26,891	32,689	27,179	27,479	21,209
128	Female, 18 years old and over	4,236,485	178,062	181,849	172,128	176,049	161,453	177,890	167,675	151,641
129	Married (excludes separated)	2,660,927	89,916	81,979	86,120	113,474	107,573	113,302	105,855	112,316
130	Widowed	627,954	29,418	31,932	31,385	26,954	18,696	29,152	24,726	14,862
131	Divorced	128,312	6,539	8,402	6,397	5,140	4,328	5,763	5,067	3,477
132	Single	699,937	38,129	41,400	34,490	26,567	28,158	26,509	27,352	17,951
	EDUCATION									
133	Public school enrollment (ages 3-34)	2,335,782	67,207	89,696	72,709	56,707	99,445	92,091	79,307	108,546
134	Percent Negro	11.7	71.3	88.4	51.4	10.2	4.9	2.2	14.0	2.3
135	Nursery and kindergarten	170,450	5,753	6,683	6,213	6,496	7,147	7,080	7,279	9,070
136	Elementary (grades 1-8)	1,450,793	42,274	57,776	47,097	33,526	62,318	57,393	47,531	68,964
137	Secondary (grades 9-12)	714,539	19,180	25,237	19,399	16,685	29,980	27,618	24,497	30,512
138	Private school enrollment	559,969	40,723	20,561	35,622	51,006	27,186	14,205	43,015	31,690
139	Elementary (grades 1-8)	375,348	26,338	12,639	24,976	34,837	16,340	9,677	28,386	21,023
140	Secondary (grades 9-12)	139,505	11,797	5,605	9,382	13,983	6,646	3,581	11,895	7,623
141	College enrollment	361,341	18,683	16,295	10,833	13,573	19,965	9,462	15,204	11,371
142	Persons 25 years old and over	6,689,938	271,281	269,440	266,732	282,250	256,482	286,818	262,995	246,204
143	Completed 5 years of school or less	405,157	31,972	26,639	32,256	14,852	10,396	20,216	11,713	7,243
144	Completed 8 years of school	986,276	35,829	27,829	40,684	37,983	26,576	51,341	26,779	26,056
145	Completed 4 years of high school or more	3,360,654	95,212	120,286	78,930	137,747	159,595	124,252	151,197	148,295
146	Completed 4 years of college or more	585,290	13,565	29,159	12,507	17,839	44,237	15,483	29,940	31,225
147	Median years of school completed	12.0	10.4	11.4	9.9	11.9	12.4	11.0	12.2	12.3
	INCOME IN 1969									
	Families with income of—									
148	Less than $3,000	242,462	13,618	15,026	14,520	6,223	4,561	10,306	6,136	4,826
149	$3,000-$4,999	268,054	13,022	13,591	13,646	7,169	5,681	12,763	7,090	5,178
150	$5,000-$6,999	374,774	15,755	14,186	15,970	10,610	8,896	18,395	9,883	8,859
151	$7,000-$9,999	726,279	27,006	21,765	25,742	28,141	21,631	32,178	24,514	23,097
152	$10,000-$14,999	849,377	29,429	25,105	26,937	44,406	36,534	35,741	39,978	42,985
153	$15,000-$24,999	434,377	14,665	15,846	12,712	26,028	28,026	13,861	26,751	28,304
154	$25,000 or more	115,807	2,338	5,329	2,510	3,998	10,821	2,895	6,167	6,180
155	Percent families with $15,000 or more	18.3	14.7	19.1	13.6	23.7	33.4	13.3	27.3	28.9
156	Median family income	$9,554	$8,690	$8,670	$8,368	$11,069	$12,148	$9,009	$11,383	$11,807
157	White	$9,730	$9,267	$11,413	$9,012	$11,115	$12,265	$9,034	$11,640	$11,859
158	Negro	$7,162	$7,610	$7,448	$6,342	$10,173	$8,859	$6,753	$7,486	$8,294
159	Unrelated individuals, median income[1]	$2,234	$2,340	$3,223	$2,502	$3,427	$2,328	$2,075	$3,733	$3,902
160	Per capita income, all persons	$3,058	$2,719	$3,144	$2,682	$3,391	$3,831	$2,900	$3,516	$3,482
	Families below—									
161	Low income level	238,063	14,443	17,366	16,371	4,981	4,237	9,304	6,229	4,718
162	Percent of all families	7.9	12.5	15.7	14.6	3.9	3.6	7.4	5.2	4.0
163	Percent with female heads	37.7	50.2	61.6	53.5	33.0	31.7	31.5	46.8	31.9
	Persons[2] below—									
164	Low income level	1,227,951	77,571	94,515	93,391	24,545	26,351	47,854	32,634	23,243
165	Percent related children under 18 years	33.9	36.8	44.6	42.1	26.6	27.6	27.7	38.4	36.7
166	Percent 65 years and over	24.2	18.4	14.4	17.0	34.7	20.5	32.2	20.9	19.6
167	Number of unrelated individuals	363,952	22,649	23,280	25,456	8,495	11,050	16,408	8,797	6,009

[1] 14 years old and over.
[2] Excludes inmates of institutions, members of the Armed Forces living in barracks, college students in dormitories, and unrelated individuals under 14 years.

Item No.	Item	State total	1st	2d	3d	4th	5th	6th	7th	8th
	CENSUS OF POPULATION, 1970—Con.									
	VETERAN STATUS									
168	Civilian males, 18 years old and over	3,679,317	148,730	139,218	146,556	152,225	148,877	152,715	143,379	139,278
169	Veterans	1,757,178	64,859	60,281	64,999	77,526	69,973	73,532	74,634	77,441
170	Percent of total	47.8	43.6	43.3	44.4	50.9	47.0	48.1	52.1	55.6
171	Vietnam	251,460	10,819	9,069	10,284	11,810	10,026	9,217	11,882	12,546
172	Korea	323,230	12,328	11,830	11,901	13,732	14,299	13,339	13,540	15,517
173	World War II	844,616	30,256	28,444	30,590	35,870	32,486	36,527	35,549	35,153
174	World War I and other service	337,872	11,456	10,938	12,224	16,114	13,162	14,449	13,663	14,225
	EMPLOYMENT STATUS									
175	Total labor force, 16 years old and over	4,729,886	198,524	196,681	185,878	201,193	195,876	204,597	195,118	195,783
176	Armed Forces	17,583	4,392	589	432	422	2,184	177	465	1,478
177	Civilian	4,712,303	194,132	196,092	185,446	200,771	193,692	204,420	194,653	194,305
178	Employed	4,536,903	184,794	186,056	174,900	194,646	189,542	198,354	188,965	188,529
179	Unemployed	175,400	9,338	10,036	10,546	6,125	4,150	6,066	5,688	5,776
180	Percent of civilian labor force	3.7	4.8	5.1	5.7	3.1	2.1	3.0	2.9	3.0
181	Male civilian, 16 years old and over	2,957,843	112,884	106,829	110,609	126,058	123,921	123,482	122,191	126,739
182	Employed	2,855,353	107,509	101,271	104,346	122,639	121,644	119,744	118,874	123,749
183	Unemployed	102,490	5,375	5,558	6,263	3,419	2,277	3,738	3,317	2,990
184	Female civilian, 16 years old and over	1,754,460	81,248	89,263	74,837	74,713	69,771	80,938	72,462	67,566
185	Employed	1,681,550	77,285	84,785	70,554	72,007	67,898	78,610	70,091	64,780
186	Unemployed	72,910	3,963	4,478	4,283	2,706	1,873	2,328	2,371	2,786
	CLASS OF WORKER									
187	Private wage and salary workers	3,632,040	141,231	137,221	144,026	151,969	154,746	165,009	156,557	154,064
188	Government workers	597,602	34,707	38,073	23,198	30,620	20,645	19,409	22,485	22,931
189	Federal	154,164	14,497	14,003	8,516	13,077	3,784	2,981	8,678	6,975
190	State	155,867	3,394	4,995	3,054	2,835	5,895	6,374	3,121	3,873
191	Local	287,571	16,816	19,075	11,628	14,708	10,966	10,054	10,686	12,083
192	Self-employed workers	286,827	8,311	10,184	7,262	11,357	13,171	12,807	9,435	10,936
	INDUSTRY									
	Employed in—									
193	Manufacturing	1,547,806	49,823	42,291	59,564	55,945	65,441	88,878	59,077	68,835
194	Transportation, communications, and other public utilities	288,425	13,249	10,331	12,723	12,284	9,838	10,764	14,543	9,919
195	Construction	247,055	8,826	8,602	8,310	8,732	9,957	10,787	9,800	11,903
196	Agriculture, forestry, and fisheries	80,184	855	1,023	671	449	5,329	3,793	1,103	2,599
197	Mining	41,708	124	143	67	73	387	3,448	135	399
198	Wholesale and retail trade	854,364	35,333	32,003	33,693	48,343	34,669	31,679	37,378	37,330
199	Finance, insurance, and real estate	190,529	10,204	10,351	8,676	12,449	9,361	6,817	12,694	8,367
200	Business and repair services	124,748	6,043	6,759	6,393	6,182	6,338	4,216	6,248	6,564
201	Personal services	163,289	10,108	13,859	7,460	5,227	5,698	6,031	5,615	4,097
202	Professional and related services	757,281	33,398	43,870	25,708	26,439	36,209	25,121	32,321	29,353
203	Educational services	326,548	12,089	15,839	7,821	9,684	18,056	9,999	13,343	14,078
204	Public administration	214,184	15,786	15,440	10,805	17,305	5,049	5,768	8,775	8,072
	OCCUPATION									
	Male employed:									
205	White collar	1,073,210	35,726	41,817	31,017	57,098	58,135	35,396	55,648	55,777
206	Percent of total	37.6	33.2	41.3	29.7	46.6	47.8	29.6	46.8	45.1
207	Professional and technical workers	383,627	11,039	15,779	9,209	17,131	23,567	10,969	20,941	22,172
208	Managers and administrators	269,413	5,884	8,416	5,105	13,001	16,251	9,478	12,915	15,094
209	Salesworkers	186,798	5,540	6,604	4,677	12,275	9,891	6,791	9,546	9,676
210	Clerical workers	233,372	13,263	11,018	12,026	14,691	8,426	8,158	12,246	8,835
211	Blue collar	1,500,345	56,606	45,768	59,663	54,282	52,427	72,788	54,356	60,181
212	Craftsmen and foremen	645,306	22,568	15,503	21,716	27,774	23,990	29,307	28,025	30,550
213	Operatives	650,997	24,894	21,118	29,005	21,909	21,938	35,129	21,218	23,677
214	Nonfarm laborers	204,042	9,144	9,147	8,942	4,599	6,499	8,352	5,113	5,954
215	Service workers	225,476	14,805	13,318	13,405	11,177	7,667	8,797	8,542	6,482
216	Farmworkers	56,322	371	368	259	82	3,417	2,763	328	1,310
	Female employed:									
217	White collar	972,246	43,588	48,969	38,128	53,530	43,476	33,285	50,991	42,308
218	Percent of total	57.8	56.4	57.8	54.0	74.3	64.0	42.3	72.7	65.3
219	Professional and technical workers	242,302	9,254	14,601	7,787	8,912	12,154	8,077	11,288	10,589
220	Managers and administrators	46,372	1,637	2,716	1,604	2,238	1,871	1,727	2,152	1,861
221	Salesworkers	129,895	4,310	4,126	3,639	6,667	5,306	4,993	5,782	5,586
222	Clerical workers	553,677	28,387	27,526	25,098	35,713	24,145	18,488	31,769	24,272
223	Blue collar	385,862	16,824	15,674	18,952	10,139	13,685	33,147	8,199	12,227
224	Operatives	339,097	14,988	13,882	16,657	8,615	11,748	30,546	6,750	10,603
225	Service workers	315,187	16,686	19,875	13,345	8,273	10,206	11,745	10,708	10,030
226	Private household	46,652	3,514	6,878	2,536	650	1,729	1,233	1,209	878
227	Farmworkers	8,255	188	267	129	65	530	433	193	216
	MEANS OF TRANSPORTATION TO WORK									
228	Workers using private automobile	3,288,727	81,216	79,914	74,543	123,887	151,713	149,484	133,514	160,640
229	Workers using public transport	540,488	77,009	74,970	65,658	52,383	11,698	10,684	32,076	10,074
	MIGRATION									
230	Persons 5 years old and over, 1970[1]	10,867,531	440,292	432,933	430,911	436,565	437,598	439,759	432,737	431,978
	Residence in 1965:									
231	Same house as in 1970 (nonmovers)	6,927,514	277,498	242,648	258,939	287,546	255,349	302,896	289,361	253,982
232	Different house, same State	2,879,235	102,556	128,589	119,727	113,383	114,093	109,624	103,534	122,778
233	Different State or abroad	582,301	25,945	23,761	19,776	12,519	42,353	14,593	21,540	36,934

[1] Includes persons who moved, residence in 1965 not reported.

Item No.	Item	State total	1st	2d	3d	4th	5th	6th	7th	8th
	CENSUS OF HOUSING, 1970									
234	All housing units (incl. seasonal and migratory)	3,924,504	161,732	170,718	170,752	151,938	138,315	165,591	147,962	140,008
235	All year-round units	3,880,102	161,707	170,674	170,673	151,932	138,044	164,973	147,934	139,771
236	Urban	2,822,127	161,707	170,674	170,673	151,932	81,319	104,107	147,239	108,318
237	Rural nonfarm	998,480	-	-	-	-	54,220	57,844	695	29,990
238	Rural farm	59,495	-	-	-	-	2,505	3,022	-	1,463
239	Metropolitan (SMSA)	3,064,199	161,707	170,674	170,673	151,932	138,044	100,792	147,934	139,771
240	Urban	2,548,372	161,707	170,674	170,673	151,932	84,530	69,803	147,883	110,573
241	Central cities	1,186,514	161,707	170,674	170,673	151,932	-	33,862	-	-
242	Outside central cities	1,361,858	-	-	-	-	84,530	35,941	147,883	110,573
243	Rural	515,827	-	-	-	-	53,515	30,989	50	29,198
244	Nonmetropolitan	815,903	-	-	-	-	-	64,181	-	-
245	Occupied units	3,705,410	155,049	161,430	158,164	149,613	134,763	157,364	144,676	135,147
246	White	3,397,762	96,920	68,142	117,158	143,396	130,270	155,270	132,992	132,703
247	Negro	298,008	56,832	92,337	39,667	5,784	4,238	1,875	11,253	2,126
248	Owner-occupied units	2,548,867	92,889	76,763	87,266	115,397	99,432	114,530	103,019	101,756
249	Percent of all occupied	68.8	59.9	47.6	55.2	77.1	73.8	72.8	71.2	75.3
250	White	2,407,423	64,627	30,547	72,926	110,427	96,920	113,609	97,503	100,400
251	Negro	137,289	27,892	45,851	13,803	4,719	2,364	799	5,327	1,187
252	Renter-occupied units	1,156,543	62,160	84,667	70,898	34,216	35,331	42,834	41,657	33,391
253	White	990,339	32,293	37,595	44,232	32,969	33,350	41,661	35,489	32,303
254	Negro	160,719	28,940	46,486	25,864	1,065	1,874	1,076	5,926	939
	Year-round units–									
255	With 1 and 2 rooms	148,893	11,589	18,672	16,978	2,950	2,733	4,855	3,746	2,703
256	With 3 and 4 rooms	940,057	38,408	53,076	46,563	31,849	26,515	36,252	33,087	31,628
257	With 5 and 6 rooms	1,881,228	83,804	65,927	78,680	89,341	55,985	80,635	74,533	60,380
258	With 7 rooms or more	909,924	27,906	32,999	28,451	27,793	52,810	43,231	36,567	45,060
259	Median number of rooms	5.6	5.6	5.2	5.3	5.9	6.0	5.7	5.9	5.8
260	With 1 unit in structure	2,816,131	112,765	95,019	111,891	116,403	108,609	129,187	112,297	109,978
261	With 2-4 units in structure	598,319	27,762	32,268	31,123	21,671	11,897	21,788	16,991	9,061
262	With 5-49 units in structure	285,072	14,556	21,653	19,066	9,459	12,723	9,074	14,184	14,588
263	With 50 or more units in structure	93,009	6,496	21,606	8,541	4,371	2,110	1,093	4,058	3,759
264	Mobile home or trailer	87,571	129	128	52	29	2,706	3,831	403	2,386
	In structure built–									
265	1960 to March 1970	598,613	5,888	14,072	7,919	37,719	36,027	19,311	21,109	42,127
266	1950 to 1959	639,913	7,165	18,384	7,121	39,483	33,360	18,062	37,533	51,457
267	1940 to 1949	360,630	10,446	15,027	10,251	24,057	14,127	8,945	25,148	12,206
268	1939 and earlier	2,280,946	138,208	123,192	145,382	50,673	54,531	118,655	64,143	33,981
269	With 1-1½ bathrooms	3,176,308	145,855	143,181	148,425	128,305	98,766	139,439	124,695	102,761
270	With 2 or more bathrooms	458,442	9,786	21,238	9,755	22,264	35,891	11,380	20,711	34,401
271	With other bathroom arrangement or none	245,289	6,071	6,384	12,379	1,331	3,384	14,126	2,499	2,588
	Occupied units–									
272	With all plumbing facilities	3,558,714	152,551	158,733	153,041	148,640	132,172	149,180	143,160	133,342
273	1 or more persons per room	181,861	9,542	10,096	11,749	5,241	4,435	5,331	6,881	7,245
274	Lacking some or all plumbing facilities	146,696	2,498	2,697	5,123	973	2,591	8,184	1,516	1,805
275	Percent of occupied units	4.0	1.6	1.7	3.2	0.7	1.9	5.2	1.0	1.3
	Persons per unit:									
276	1 person	640,988	34,358	44,707	41,580	21,832	16,917	28,588	22,522	14,045
277	2-3 persons	1,747,202	69,786	70,472	68,153	73,975	62,356	78,777	67,086	60,199
278	4-5 persons	944,420	35,035	30,053	30,611	40,628	40,210	37,617	38,665	43,268
279	6 persons or more	372,800	15,869	16,199	17,820	13,177	15,279	12,382	16,401	17,636
280	Median	2.7	2.5	2.3	2.4	2.8	3.0	2.5	2.8	3.2
	Persons per room:									
281	1.00 or less	3,509,836	145,339	151,073	146,088	144,333	130,028	151,528	137,695	127,773
282	More than 1.00	195,574	9,710	10,357	12,077	5,280	4,735	5,836	6,982	7,374
	Automobiles available:									
283	1 per household	1,826,231	68,727	65,677	65,984	82,794	57,535	78,517	72,697	57,673
284	2 or more per household	1,142,775	16,674	19,606	14,539	39,219	66,642	48,728	49,392	70,094
	Value:									
285	Specified owner-occupied units	2,128,210	83,386	66,246	78,862	106,005	87,683	96,501	96,407	91,775
286	Less than $5,000	138,895	5,023	6,169	11,427	244	960	13,745	816	595
287	$5,000-$9,999	517,655	43,587	30,525	45,992	10,135	6,303	34,606	9,435	5,136
288	$10,000-$14,999	531,311	25,122	18,017	17,350	47,661	13,829	20,296	30,151	19,479
289	$15,000-$19,999	409,909	6,666	5,499	2,507	29,794	17,279	12,789	25,585	25,934
290	$20,000-$24,999	234,403	1,947	2,565	555	11,494	15,868	7,268	13,861	15,941
291	$25,000-$34,999	181,581	686	1,735	414	5,526	17,022	5,199	11,231	15,839
292	$35,000-$49,999	77,867	265	967	344	1,056	10,598	1,875	4,173	6,667
293	$50,000 or more	36,589	90	769	273	95	5,824	723	1,155	2,184
294	Median value	$13,835	$9,360	$9,435	$7,818	$14,472	$21,724	$9,984	$16,525	$18,987
	Gross monthly rent:									
295	Specified renter-occupied units	1,053,822	59,746	82,635	68,502	32,985	30,972	37,624	40,003	30,639
296	Less than $40	31,591	1,129	1,074	1,745	328	300	2,169	443	73
297	$40-$59	110,053	5,981	6,729	9,232	574	901	7,146	1,083	555
298	$60-$79	232,580	16,734	21,928	21,609	3,006	2,828	10,396	4,265	1,777
299	$80-$99	229,005	16,168	16,055	15,549	6,157	5,160	7,951	6,469	3,450
300	$100-$149	295,557	15,714	21,569	14,317	16,738	11,463	7,173	16,959	13,613
301	$150-$199	108,767	3,037	8,622	3,170	5,328	7,099	2,180	8,812	8,930
302	$200 or more	46,269	983	6,658	2,880	854	3,221	609	1,972	2,241
303	Median rent	$93	$88	$95	$82	$119	$128	$78	$123	$135

– Represents zero.

Item No.	Item	9th	10th	11th	12th	13th	14th	15th	16th	17th
	ELECTIONS*									
1	Vote cast for Representative, 1970	132,191	168,342	160,158	158,398	153,417	141,305	130,169	119,507	142,516
2	Democratic Party	43,088	58,797	150,106	65,271	61,490	92,390	87,049	40,816	54,633
3	Republican Party	85,331	106,586	[1]4,781	91,681	89,259	47,473	41,130	75,841	84,430
4	Percent for party with most votes	64.6	63.3	93.7	57.9	58.2	65.4	66.9	63.5	59.2
5	Vote cast for Representative, 1968	160,647	203,403	192,819	189,348	209,140	197,373	170,511	153,715	170,222
6	Democratic Party	48,688	69,451	131,970	77,598	81,755	118,727	100,892	46,535	51,580
7	Republican Party	109,791	132,318	57,904	111,649	125,675	75,178	65,678	101,695	114,773
8	Percent for party with most votes	68.3	65.1	68.4	59.0	60.1	60.2	59.2	66.2	67.4
9	Vote cast for Representative, 1966	144,553	185,593	173,032	172,358	[2]143,367	177,087	145,207	126,908	154,291
10	Democratic Party	47,477	63,634	113,830	56,328	[2]39,727	104,863	77,009	43,106	50,204
11	Republican Party	97,076	121,959	59,202	116,030	[2]103,640	72,224	68,198	83,802	104,087
12	Percent for party with most votes	67.2	65.7	65.8	67.3	72.3	59.2	53.0	66.0	67.5
13	Vote cast for President, 1968	164,303	206,795	196,034	191,093	211,968	206,185	173,538	158,145	176,626
14	Democratic Party	51,959	94,627	101,135	87,198	87,709	122,887	86,587	47,091	58,308
15	Republican Party	97,270	101,917	84,118	91,394	110,987	60,996	79,288	97,356	104,128
16	American Independent Party	14,836	9,880	10,244	12,186	12,316	20,721	7,176	13,307	13,613
17	Percent for party with most votes	59.2	49.3	51.6	47.8	52.4	59.6	49.9	61.6	59.0
	CENSUS OF POPULATION, 1970									
18	Total population, 1970	468,008	472,007	470,457	469,999	473,179	470,537	469,672	467,811	476,141
19	Percent of State total	4.0	4.0	4.0	4.0	4.0	4.0	4.0	4.0	4.0
20	Total population, 1960	446,962	452,982	476,331	491,603	397,358	543,244	428,948	406,361	464,243
21	Percent change, 1960 to 1970	4.7	4.2	-1.2	-4.4	19.1	-13.4	9.5	15.1	2.6
	Average population per district, 1970	(X)	(X)	(X)	(X)	(X)	(X)	(X)	(X)	(X)
22	Population above (+) or below (–) average	-3,748	+251	-1,299	-1,757	+1,423	-1,219	-2,084	-3,945	+4,385
23	Percent above (+) or below (–) average	-0.7944	+0.0532	-0.2753	-0.3724	+0.3016	-0.2583	-0.4417	-0.8362	+0.9295
24	Land area ... sq. mi.	5,579	5,872	2,382	4,024	201	45	724	1,421	2,655
25	Population per square mile, 1970	83.9	80.4	197.5	116.8	2,354.1	10,456.4	648.7	329.2	179.3
	SEX AND RESIDENCE									
26	Male	225,698	225,935	222,277	226,896	224,423	217,716	227,837	227,556	228,240
27	Female	242,317	246,072	248,180	243,109	248,752	252,818	241,835	240,254	247,901
28	Urban	163,009	246,648	329,820	178,474	447,808	470,537	357,914	231,053	301,657
29	Percent of total population	34.8	52.3	70.1	38.0	94.6	100.0	76.2	49.4	63.4
30	Rural nonfarm	276,001	203,423	132,570	275,215	25,007	-	104,949	200,345	161,337
31	Rural farm	28,998	21,936	8,067	16,309	364	-	6,809	36,413	13,147
32	Metropolitan (SMSA)	183,715	268,451	342,301	262,859	473,179	470,537	469,672	396,414	223,834
33	Percent of total population	39.3	56.9	72.8	55.9	100.0	100.0	100.0	84.7	47.0
34	Urban	106,696	208,618	270,798	129,412	456,373	470,537	371,910	201,200	176,388
35	Central cities	62,892	103,494	89,243	42,482	53,160	392,631	212,462	57,632	67,880
36	Outside central cities	43,804	105,124	181,555	86,930	403,213	77,906	159,448	143,568	108,508
37	Rural	77,019	59,833	71,503	133,447	16,806	-	97,762	195,214	47,446
38	Nonmetropolitan	284,293	203,556	128,156	207,140	-	-	-	71,397	252,307
	RACE AND NATIVITY									
39	White	463,180	469,144	467,845	464,600	451,699	367,914	462,918	453,251	446,480
40	Negro	4,377	2,010	2,159	5,019	19,263	100,104	5,824	13,897	28,534
41	Percent of total population	0.9	0.4	0.5	1.1	4.1	21.3	1.2	3.0	6.0
50A	Persons of Spanish heritage	95	236	206	68	664	132	4,137	3,341	644
50B	Percent of total population	(Z)	(Z)	(Z)	(Z)	0.1	(Z)	0.9	0.7	0.1
60	Total foreign stock	20,951	96,236	117,237	72,714	119,208	118,833	89,321	30,665	38,954
61	Percent of total population	4.5	20.4	24.9	15.5	25.2	25.3	19.0	6.6	8.2
62	Foreign born	4,083	15,284	15,892	11,730	26,745	28,501	20,169	6,812	7,823
63	Native of foreign or mixed parentage	16,868	80,952	101,345	60,984	92,463	90,332	69,152	23,853	31,131
	Country of origin of foreign stock:									
70A	Austria	1,138	9,749	12,781	8,412	4,240	6,623	13,884	1,497	2,710
70B	Canada	754	1,589	975	858	3,286	2,004	1,557	1,571	1,660
70C	Czechoslovakia	463	4,129	10,956	11,067	1,454	4,454	7,460	1,051	1,000
70G	Germany	3,899	8,332	6,241	5,250	12,102	13,037	8,300	5,947	4,506
70I	Hungary	371	1,401	2,096	3,369	2,486	3,091	8,835	734	1,122
70J	Ireland	903	5,456	3,734	971	9,656	7,974	1,680	1,193	1,064
70K	Italy	4,950	21,092	19,385	13,879	27,169	23,611	13,886	4,695	7,128
70L	Lithuania	143	3,371	6,708	892	1,331	2,777	939	377	881
70O	Poland	1,146	17,198	29,056	9,160	9,973	14,267	5,650	1,879	4,192
70T	United Kingdom	2,756	10,866	10,169	6,344	14,211	8,743	5,355	3,162	3,684
70U	U.S.S.R	575	3,667	3,974	1,444	16,254	10,023	4,147	1,629	2,236
70V	Yugoslavia	336	990	602	3,461	605	4,006	1,800	851	2,631
	Mother tongue (other than English):									
80A	French	689	973	507	979	2,181	1,652	1,162	1,118	938
80B	German	10,329	10,564	11,889	10,233	18,539	17,230	55,825	44,073	21,412
80C	Hungarian	227	837	1,111	3,200	1,502	2,026	7,314	611	858
80D	Italian	4,749	20,251	20,073	13,665	26,564	23,562	14,695	4,595	6,887
80E	Polish	1,378	20,472	36,533	10,366	9,975	15,363	5,322	2,428	5,085
80F	Russian	219	5,645	4,314	1,703	1,161	1,742	1,356	431	616
80G	Spanish	427	757	906	814	2,707	1,593	5,975	4,178	1,444
80I	Yiddish	411	1,591	1,615	386	13,553	10,521	1,792	722	1,657

– Represents zero. X Not applicable. Z Less than 0.05 percent.
* Data for congressional districts reflect party vote for Representatives; not necessarily comparable as vote cast for individual candidates. See text.
[1] No candidate in this district as constituted before redistricting.
[2] Excludes vote cast in Philadelphia County; precinct returns not available.

Item No.	Item	9th	10th	11th	12th	13th	14th	15th	16th	17th
	CENSUS OF POPULATION, 1970—Con.									
	AGE									
100	Under 5 years	38,816	36,492	33,072	36,049	34,571	30,630	34,912	39,472	36,563
101	5-13 years	81,328	78,952	71,399	80,951	81,067	67,459	76,542	85,158	80,434
102	14-15 years	19,404	18,196	16,672	19,849	19,509	16,540	17,617	19,391	18,467
103	16-17 years	18,367	17,170	16,970	19,406	18,055	16,375	16,740	17,830	17,543
104	18-20 years	23,972	22,939	22,907	26,991	20,764	29,197	22,724	22,548	22,798
105	21-24 years	25,258	24,467	23,721	23,955	24,234	31,868	26,573	27,103	27,924
106	25-34 years	53,727	49,929	47,697	45,432	51,732	46,578	53,704	56,926	53,385
107	35-44 years	53,579	51,945	53,394	51,434	58,145	49,619	56,534	54,233	55,830
108	45-54 years	55,258	60,203	64,904	62,113	64,796	60,621	63,381	54,510	59,424
109	55-61 years	33,988	38,257	42,843	36,336	36,489	40,750	37,323	31,384	35,519
110	62-64 years	12,594	14,070	16,308	13,279	12,935	15,442	12,657	11,836	13,888
111	65 years and over	51,724	59,387	60,570	54,210	50,878	65,455	50,965	47,419	54,366
112	18 years and over	310,100	321,197	332,344	313,750	319,973	339,530	323,861	305,959	323,134
113	White	306,939	319,231	330,513	310,590	306,016	274,731	319,756	297,443	305,421
114	Negro	2,826	1,371	1,459	2,881	12,512	62,932	3,402	8,059	16,933
115	18 years and over, Spanish heritage	55	88	81	25	348	84	1,826	1,424	297
116	Median age, total population ..... years	30.0	32.6	35.5	31.1	32.4	34.3	32.4	28.9	31.4
117	Median age, voting age population ..... years	44.7	46.9	47.9	46.5	45.8	47.1	45.4	43.6	45.3
	HOUSEHOLDS AND FAMILIES									
118	Number of households	145,887	149,748	152,939	145,240	146,196	164,831	151,996	143,109	155,648
119	Number of families	121,043	122,527	124,093	119,381	120,964	115,599	124,107	119,180	123,380
120	Number of unrelated individuals	36,070	38,776	38,093	38,196	35,919	72,221	40,830	34,853	45,404
121	Population in group quarters	14,975	12,747	12,441	13,893	10,919	15,532	12,006	13,017	14,313
122	Inmates of institutions	7,651	4,748	6,068	5,097	5,447	3,088	3,769	7,155	6,669
	MARITAL STATUS									
123	Male, 18 years old and over	145,347	148,620	151,970	146,623	146,482	151,635	153,283	145,129	149,941
124	Married (excludes separated)	110,419	108,513	107,905	107,087	110,415	93,875	112,987	109,318	111,253
125	Widowed	6,085	6,684	7,469	6,693	4,681	8,080	5,780	5,620	6,537
126	Divorced	2,638	2,737	2,743	2,117	2,637	5,028	3,393	3,186	4,068
127	Single	24,344	28,929	32,300	29,054	26,675	40,523	28,939	24,707	25,552
128	Female, 18 years old and over	164,752	172,577	180,374	167,124	173,491	187,896	170,578	160,830	173,193
129	Married (excludes separated)	109,987	107,526	108,492	107,551	110,416	94,297	113,400	108,452	110,034
130	Widowed	23,903	29,238	32,916	25,153	23,793	33,960	23,918	20,433	26,363
131	Divorced	3,878	4,276	4,139	3,230	5,143	8,253	5,527	5,019	6,485
132	Single	23,907	29,057	32,053	28,482	30,891	44,345	24,282	23,527	26,044
	EDUCATION									
133	Public school enrollment (ages 3-34)	108,366	97,137	84,961	103,946	82,048	71,386	93,688	103,512	104,441
134	Percent Negro	1.0	0.4	0.5	1.4	5.8	38.7	1.8	3.9	8.0
135	Nursery and kindergarten	6,956	7,025	5,974	6,019	7,197	6,413	7,694	7,511	8,023
136	Elementary (grades 1-8)	68,830	61,193	51,526	63,926	48,853	42,499	57,486	67,037	65,657
137	Secondary (grades 9-12)	32,580	28,919	27,461	34,001	25,998	22,474	28,508	28,964	30,761
138	Private school enrollment	6,644	14,746	18,620	11,844	40,026	31,039	17,925	14,256	9,468
139	Elementary (grades 1-8)	4,779	9,869	13,057	8,473	25,052	20,521	12,261	9,066	6,193
140	Secondary (grades 9-12)	1,316	4,020	5,002	2,855	9,939	8,709	4,015	3,518	2,416
141	College enrollment	10,064	12,922	11,735	15,198	17,090	26,951	16,121	10,859	11,137
142	Persons 25 years old and over	260,872	273,791	285,716	262,803	274,977	278,464	274,564	256,307	272,412
143	Completed 5 years of school or less	12,103	16,829	23,348	18,816	11,420	19,797	14,765	9,847	12,228
144	Completed 8 years of school	56,814	39,516	43,196	54,784	22,918	37,104	42,858	52,917	41,693
145	Completed 4 years of high school or more	120,245	138,595	134,791	119,088	178,303	137,586	130,922	117,483	142,276
146	Completed 4 years of college or more	14,407	17,722	15,410	14,178	53,290	30,904	22,941	20,247	19,977
147	Median years of school completed	11.4	12.0	11.6	11.2	12.4	11.9	11.7	11.4	12.1
	INCOME IN 1969									
	Families with income of—									
148	Less than $3,000	11,988	11,716	11,482	12,853	4,365	12,558	7,090	7,369	10,297
149	$3,000-$4,999	14,641	14,011	15,007	15,138	4,816	12,390	9,111	8,791	12,065
150	$5,000-$6,999	21,123	20,820	21,828	19,773	8,079	15,486	13,363	14,573	18,378
151	$7,000-$9,999	31,998	31,888	33,602	32,530	19,705	26,153	30,770	29,802	31,625
152	$10,000-$14,999	29,050	29,777	29,453	26,825	34,784	28,118	40,429	37,047	33,815
153	$15,000-$24,999	10,005	11,728	10,237	10,099	31,147	15,122	18,869	17,450	14,104
154	$25,000 or more	2,238	2,587	2,484	2,162	18,067	5,772	4,475	4,147	3,096
155	Percent families with $15,000 or more	10.1	11.7	10.3	10.3	40.7	18.1	18.8	18.1	13.9
156	Median family income	$8,124	$8,318	$8,161	$8,030	$13,251	$8,952	$10,171	$9,905	$8,933
157	White	$8,141	$8,322	$8,165	$8,043	$13,418	$9,640	$10,219	$9,963	$9,021
158	Negro	$5,818	$6,649	$4,882	$6,176	$9,353	$6,360	$5,796	$7,564	$6,621
159	Unrelated individuals, median income[1]	$1,757	$1,794	$1,830	$1,531	$3,965	$2,309	$2,286	$2,492	$2,215
160	Per capita income, all persons	$2,511	$2,624	$2,610	$2,445	$4,703	$3,244	$3,295	$3,056	$2,872
	Families below—									
161	Low income level	11,670	11,297	10,927	12,684	3,932	12,345	6,449	7,369	9,815
162	Percent of all families	9.6	9.2	8.8	10.6	3.3	10.7	5.2	6.2	8.0
163	Percent with female heads	25.0	24.9	28.9	25.6	37.2	51.5	35.0	31.3	36.1
	Persons[2] below—									
164	Low income level	57,711	54,622	53,623	61,308	22,309	68,770	34,919	39,408	51,594
165	Percent related children under 18 years	34.0	30.3	28.3	31.8	26.4	33.0	28.3	35.6	32.6
166	Percent 65 years and over	25.5	29.7	30.1	26.5	26.5	23.5	30.7	24.3	27.2
167	Number of unrelated individuals	14,612	15,603	16,626	16,383	9,045	24,132	13,034	11,383	16,597

[1] 14 years old and over.
[2] Excludes inmates of institutions, members of the Armed Forces living in barracks, college students in dormitories, and unrelated individuals under 14 years.

Item No.	Item	9th	10th	11th	12th	13th	14th	15th	16th	17th
	CENSUS OF POPULATION, 1970—Con.									
	VETERAN STATUS									
168	Civilian males, 18 years old and over	144,862	148,247	151,585	146,407	146,073	151,336	153,071	144,814	149,041
169	Veterans	62,957	70,188	73,255	66,690	76,170	70,306	72,234	63,522	71,013
170	Percent of total	43.5	47.3	48.3	45.6	52.1	46.5	47.2	43.9	47.6
171	Vietnam	8,879	10,180	9,692	9,188	10,337	9,665	10,450	9,071	10,138
172	Korea	11,537	12,182	12,396	11,455	13,849	11,223	13,394	12,606	13,609
173	World War II	29,700	33,092	36,217	33,403	37,682	36,341	33,598	28,875	33,622
174	World War I and other service	12,841	14,734	14,950	12,644	14,302	13,077	14,792	12,970	13,644
	EMPLOYMENT STATUS									
175	Total labor force, 16 years old and over	182,164	187,752	193,111	165,321	200,243	187,515	205,472	201,665	199,790
176	Armed Forces	493	378	394	216	433	322	229	326	930
177	Civilian	181,671	187,374	192,717	165,105	199,810	187,193	205,243	201,339	198,860
178	Employed	174,605	178,736	185,630	156,690	194,915	177,337	200,826	197,192	193,001
179	Unemployed	7,066	8,638	7,087	8,415	4,895	9,856	4,417	4,147	5,859
180	Percent of civilian labor force	3.9	4.6	3.7	5.1	2.4	5.3	2.2	2.1	2.9
181	Male civilian, 16 years old and over	115,063	116,314	114,609	109,053	125,327	111,629	126,299	124,567	119,942
182	Employed	110,780	110,712	110,002	103,414	122,761	105,587	124,076	122,923	116,498
183	Unemployed	4,283	5,602	4,607	5,639	2,566	6,042	2,223	1,644	3,444
184	Female civilian, 16 years old and over	66,608	71,060	78,108	56,052	74,483	75,564	78,944	76,772	78,918
185	Employed	63,825	68,024	75,628	53,276	72,154	71,750	76,750	74,269	76,503
186	Unemployed	2,783	3,036	2,480	2,776	2,329	3,814	2,194	2,503	2,415
	CLASS OF WORKER									
187	Private wage and salary workers	130,968	135,797	149,601	121,654	157,380	140,366	171,845	160,219	145,830
188	Government workers	27,582	24,692	22,628	22,396	21,101	26,465	16,908	18,999	34,486
189	Federal	8,710	5,902	5,576	2,710	4,934	7,446	2,056	4,592	8,115
190	State	9,503	8,365	7,461	10,387	3,645	4,476	3,097	4,607	15,779
191	Local	9,369	10,425	9,591	9,299	12,522	14,543	11,755	9,800	10,592
192	Self-employed workers	14,731	17,251	12,638	11,621	15,644	9,997	110,89	16,008	11,854
	INDUSTRY									
	Employed in—									
193	Manufacturing	56,964	61,818	79,215	48,882	59,182	35,056	91,286	80,541	60,947
194	Transportation, communications, and other public utilities	15,474	11,025	9,849	10,941	10,061	11,488	11,527	9,048	12,628
195	Construction	11,456	12,015	10,847	9,604	8,942	8,503	9,274	11,640	11,954
196	Agriculture, forestry, and fisheries	8,612	7,296	2,501	5,069	1,408	521	2,280	9,876	3,934
197	Mining	1,054	1,279	2,331	9,299	339	339	946	1,540	957
198	Wholesale and retail trade	30,189	32,517	31,292	28,392	40,428	38,755	33,889	33,288	34,591
199	Finance, insurance, and real estate	4,085	5,334	5,752	3,787	13,369	9,722	6,265	4,934	7,441
200	Business and repair services	3,386	3,712	3,590	3,045	6,792	6,657	4,354	4,548	4,078
201	Personal services	5,974	7,283	5,332	5,240	6,695	9,129	6,324	7,132	6,621
202	Professional and related services	25,666	27,582	26,561	27,150	39,173	43,697	28,898	29,054	31,448
203	Educational services	12,152	12,501	10,675	12,934	15,925	16,524	13,127	12,777	13,468
204	Public administration	11,012	8,069	7,451	4,549	7,087	11,935	4,800	4,688	17,152
	OCCUPATION									
	Male employed:									
205	White collar	31,089	35,228	34,467	28,165	72,346	46,001	45,452	39,398	42,635
206	Percent of total	28.1	31.8	31.3	27.2	58.9	43.6	36.6	32.1	26.6
207	Professional and technical workers	9,756	11,667	10,719	9,259	27,593	17,864	16,349	13,382	14,140
208	Managers and administrators	8,863	9,603	8,996	7,536	21,208	9,503	11,137	10,418	11,213
209	Salesworkers	5,161	6,330	6,947	5,275	13,192	7,816	7,410	7,231	7,050
210	Clerical workers	7,309	7,628	7,805	6,095	10,353	10,818	10,556	8,367	10,232
211	Blue collar	65,205	60,681	64,636	64,848	42,516	45,613	67,609	67,070	61,528
212	Craftsmen and foremen	27,351	25,872	26,093	25,486	20,236	18,205	29,094	29,809	25,928
213	Operatives	28,454	27,055	30,378	28,424	17,207	18,479	29,672	29,204	26,027
214	Nonfarm laborers	9,400	7,754	8,165	10,938	5,073	8,929	8,843	8,057	9,573
215	Service workers	7,433	8,759	9,053	6,788	7,528	13,829	9,475	8,464	9,377
216	Farmworkers	7,052	6,044	1,846	3,612	372	143	1,540	7,991	2,958
	Female employed:									
217	White collar	28,846	32,098	30,959	27,329	51,572	48,403	36,458	34,881	42,177
218	Percent of total	45.2	47.2	40.9	51.3	71.5	67.5	47.5	47.0	55.1
219	Professional and technical workers	7,583	8,825	8,494	7,764	14,332	13,521	9,070	9,261	9,381
220	Managers and administrators	1,635	1,779	1,709	1,465	2,799	2,296	1,620	1,655	1,938
221	Salesworkers	4,436	4,565	4,567	4,466	6,466	6,110	5,245	5,177	5,514
222	Clerical workers	15,192	16,929	16,189	13,634	27,975	26,476	20,523	18,788	25,344
223	Blue collar	21,366	23,876	33,911	12,650	9,872	5,998	28,039	24,259	20,071
224	Operatives	19,138	21,858	31,642	11,057	8,473	4,728	26,052	21,370	17,444
225	Service workers	12,843	11,574	10,525	12,607	10,629	17,291	12,066	14,275	13,876
226	Private household	1,801	1,500	1,105	1,618	2,362	2,833	1,457	2,150	1,641
227	Farmworkers	771	476	233	690	80	58	187	855	379
	MEANS OF TRANSPORTATION TO WORK									
228	Workers using private automobile	139,600	137,511	141,947	119,077	146,294	97,346	161,951	153,242	154,079
229	Workers using public transport	3,230	7,402	9,231	5,569	25,081	49,989	6,610	4,872	8,904
	MIGRATION									
230	Persons 5 years old and over, 1970[1]	429,110	435,535	437,390	433,859	438,558	439,927	434,807	428,341	439,597
	Residence in 1965:									
231	Same house as in 1970 (nonmovers)	275,529	289,277	308,796	296,379	274,177	267,496	273,739	255,002	273,515
232	Different house, same State	120,618	103,947	96,028	108,135	113,220	130,128	115,481	135,961	122,186
233	Different State or abroad	17,930	27,127	16,977	16,579	29,253	23,234	26,702	21,238	23,056

[1] Includes persons who moved, residence in 1965 not reported.

Item No.	Item	9th	10th	11th	12th	13th	14th	15th	16th	17th
	CENSUS OF HOUSING, 1970									
234	All housing units (incl. seasonal and migratory)	157,285	176,816	163,473	154,938	149,138	175,751	156,303	147,085	164,797
235	All year-round units	154,968	162,768	160,142	152,910	149,025	175,736	156,190	146,595	163,380
236	Urban	57,971	84,030	114,441	60,765	141,690	175,736	121,192	78,441	107,912
237	Rural nonfarm	89,450	72,983	43,405	87,736	7,220	–	32,952	60,201	51,878
238	Rural farm	7,547	5,755	2,296	4,409	115	–	2,046	7,953	3,590
239	Metropolitan (SMSA)	59,675	91,006	116,138	84,117	149,025	175,736	156,190	123,378	78,900
240	Urban	36,229	71,457	93,317	44,130	143,939	175,736	125,856	67,723	63,859
241	Central cities	21,848	36,233	31,557	15,440	18,196	148,379	74,006	20,691	27,943
242	Outside central cities	14,381	35,224	61,760	28,690	125,743	27,357	51,850	47,032	35,916
243	Rural	23,446	19,549	22,821	39,987	5,086	–	30,334	55,655	15,041
244	Nonmetropolitan	95,293	71,762	44,004	68,792	–	–	–	23,216	84,480
245	Occupied units	145,533	148,761	152,344	144,920	145,972	164,755	151,634	142,734	154,730
246	White	144,396	148,078	151,824	143,455	140,179	131,396	149,701	138,921	146,433
247	Negro	1,050	479	361	1,331	5,189	32,536	1,618	3,646	8,007
248	Owner-occupied units	106,584	103,510	104,449	104,856	102,098	79,179	107,528	99,015	103,860
249	Percent of all occupied	73.2	69.6	68.6	72.4	69.9	48.1	70.9	69.4	67.1
250	White	105,957	103,266	104,235	104,201	98,669	67,743	106,861	97,229	99,852
251	Negro	568	139	115	576	3,125	11,243	546	1,690	3,921
252	Renter-occupied units	38,949	45,251	47,895	40,064	43,874	85,576	44,106	43,719	50,870
253	White	38,439	44,812	47,589	39,254	41,510	63,653	42,840	41,692	46,581
254	Negro	482	340	246	755	2,064	21,293	1,072	1,956	4,086
	Year-round units—									
255	With 1 and 2 rooms	3,619	3,570	2,396	3,780	4,703	17,879	5,183	3,933	5,749
256	With 3 and 4 rooms	35,114	37,280	33,734	35,383	31,524	62,761	37,357	32,230	36,599
257	With 5 and 6 rooms	78,999	77,131	88,840	79,776	54,042	68,044	75,908	67,656	79,355
258	With 7 rooms or more	37,236	44,787	34,272	33,970	58,755	27,051	37,742	42,776	41,677
259	Median number of rooms	5.6	5.7	5.7	5.6	6.1	4.7	5.6	5.7	5.6
260	With 1 unit in structure	120,872	108,585	104,628	117,595	109,395	88,425	115,517	109,466	118,552
261	With 2-4 units in structure	18,993	40,495	44,368	22,403	13,235	46,588	23,209	21,185	26,153
262	With 5-49 units in structure	5,232	6,159	7,035	6,355	14,386	29,575	12,236	8,937	11,021
263	With 50 or more units in structure	400	600	893	541	11,885	11,092	1,957	572	2,672
264	Mobile home or trailer	9,471	6,929	3,218	6,015	124	56	3,271	6,435	4,982
	In structure built—									
265	1960 to March 1970	25,470	23,440	15,192	16,833	34,909	13,402	27,937	30,029	24,764
266	1950 to 1959	19,716	14,482	11,516	20,112	39,245	15,643	27,001	23,549	25,090
267	1940 to 1949	11,937	7,362	8,301	13,212	14,970	17,819	13,191	11,260	13,630
268	1939 and earlier	97,845	117,484	125,133	102,752	59,902	128,872	88,061	81,756	99,896
269	With 1-1½ bathrooms	127,070	136,400	136,643	122,997	100,052	139,672	130,564	120,843	138,972
270	With 2 or more bathrooms	9,452	13,078	8,718	9,834	46,283	21,226	16,527	15,405	13,695
271	With other bathroom arrangement or none	18,468	13,377	14,841	20,018	2,701	14,817	9,033	10,293	10,712
	Occupied units—									
272	With all plumbing facilities	133,306	141,718	145,121	132,380	144,308	154,540	145,130	135,146	148,213
273	1 or more persons per room	6,594	6,846	6,215	8,130	4,365	8,590	5,038	5,850	5,830
274	Lacking some or all plumbing facilities	12,227	7,043	7,223	12,540	1,664	10,215	6,504	7,588	6,517
275	Percent of occupied units	8.4	4.7	4.7	8.7	1.1	6.2	4.3	5.3	4.2
	Persons per unit:									
276	1 person	23,165	25,682	27,479	24,231	22,918	43,733	25,001	21,274	29,256
277	2-3 persons	70,499	71,210	74,237	68,404	68,119	75,780	74,905	68,447	74,350
278	4-5 persons	37,658	36,841	37,269	36,349	39,947	31,473	39,549	37,944	37,428
279	6 persons or more	14,211	15,028	13,359	15,936	14,987	13,770	12,179	15,070	13,696
280	Median	2.7	2.7	2.6	2.7	2.8	2.3	2.7	2.8	2.5
	Persons per room:									
281	1.00 or less	137,371	141,290	145,542	135,461	141,495	155,556	146,133	136,111	148,287
282	More than 1.00	8,164	7,471	6,802	9,458	4,477	9,199	5,501	6,624	6,443
	Automobiles available:									
283	1 per household	74,549	81,102	79,918	78,512	63,077	77,454	71,547	66,004	77,144
284	2 or more per household	51,159	43,338	43,616	42,317	66,168	26,391	57,629	56,013	50,650
	Value:									
285	Specified owner-occupied units	79,154	68,530	76,577	80,182	96,067	65,100	92,812	79,312	83,750
286	Less than $5,000	11,358	4,513	9,231	14,345	894	2,465	2,853	3,066	7,210
287	$5,000-$9,999	25,878	19,236	26,956	26,832	7,517	15,346	21,581	15,839	21,142
288	$10,000-$14,999	17,371	18,253	18,207	17,831	15,084	20,279	24,988	18,702	19,990
289	$15,000-$19,999	11,911	11,946	10,357	10,896	19,049	14,121	18,088	17,423	16,185
290	$20,000-$24,999	6,598	7,345	5,822	5,321	14,957	5,268	11,288	11,655	9,377
291	$25,000-$34,999	4,259	4,961	4,033	3,596	17,834	3,546	8,972	8,625	6,657
292	$35,000-$49,999	1,322	1,689	1,432	992	11,640	2,317	3,590	2,857	2,279
293	$50,000 or more	457	587	539	369	9,092	1,758	1,452	1,145	910
294	Median value	$10,674	$12,881	$10,577	$9,779	$21,835	$13,634	$14,397	$15,588	$13,383
	Gross monthly rent:									
295	Specified renter-occupied units	31,988	38,370	42,826	33,519	41,552	82,653	40,464	37,774	45,909
296	Less than $40	1,575	1,876	1,539	2,657	165	2,663	1,434	730	1,476
297	$40-$59	5,440	5,757	7,006	7,042	875	8,033	3,527	3,224	5,547
298	$60-$79	9,789	11,123	13,765	10,181	2,260	14,393	7,905	7,884	11,799
299	$80-$99	7,851	9,823	11,343	7,152	4,903	16,862	9,842	9,594	10,803
300	$100-$149	5,959	7,547	7,640	5,218	14,379	25,329	12,349	12,250	12,377
301	$150-$199	1,206	1,782	1,273	986	10,528	9,961	4,289	3,183	3,086
302	$200 or more	168	462	260	283	8,442	5,412	1,118	909	821
303	Median rent	$78	$81	$79	$74	$144	$99	$95	$95	$88

– Represents zero.

Item No.	Item	18th	19th	20th	21st	22d	23d	24th	25th
	ELECTIONS*								
1	Vote cast for Representative, 1970	152,095	128,485	144,958	138,097	139,376	130,105	140,848	141,039
2	Democratic Party	59,218	56,560	93,883	87,482	88,680	54,136	94,029	95,793
3	Republican Party	90,400	69,317	47,913	48,113	48,255	75,877	44,395	41,983
4	Percent for party with most votes	59.4	53.9	64.8	63.3	63.6	58.3	66.8	67.9
5	Vote cast for Representative, 1968	197,729	156,819	195,540	182,240	178,331	153,806	174,958	177,362
6	Democratic Party	70,228	63,963	114,695	105,589	104,668	58,942	106,869	109,078
7	Republican Party	123,554	90,616	78,055	75,988	69,063	94,156	66,429	66,100
8	Percent for party with most votes	62.5	57.8	58.7	57.9	58.7	61.2	61.1	61.5
9	Vote cast for Representative, 1966	168,527	131,854	173,693	153,273	152,322	139,879	154,148	151,603
10	Democratic Party	56,223	63,827	98,017	90,098	90,970	51,824	85,193	95,004
11	Republican Party	112,304	68,027	75,676	63,175	61,352	88,055	68,955	56,599
12	Percent for party with most votes	66.6	51.6	56.4	58.8	59.7	63.0	55.3	62.7
13	Vote cast for President, 1968	205,035	160,707	205,497	187,175	184,840	162,944	177,178	181,559
14	Democratic Party	90,621	53,049	111,159	98,072	101,381	65,033	85,763	90,833
15	Republican Party	92,077	93,067	66,107	69,023	64,570	88,223	81,256	73,104
16	American Independent Party	21,508	14,010	27,052	19,543	18,473	9,321	9,733	16,987
17	Percent for party with most votes	44.9	57.9	54.1	52.4	54.8	54.1	48.4	50.0
	CENSUS OF POPULATION, 1970								
18	Total population, 1970	472,074	467,999	468,959	473,040	469,778	469,717	472,171	472,929
19	Percent of State total	4.0	4.0	4.0	4.0	4.0	4.0	4.0	4.0
20	Total population, 1960	447,124	398,769	488,785	425,918	476,674	457,229	456,157	460,058
21	Percent change, 1960 to 1970	5.6	17.4	-4.1	11.1	-1.4	2.7	3.5	2.8
	Average population per district, 1970	(X)	(X)	(X)	(X)	(X)	(X)	(X)	(X)
22	Population above (+) or below (–) average	+318	-3,757	-2,797	+1,284	-1,978	-2,039	+415	+1,173
23	Percent above (+) or below (–) average	+0.0674	-0.7963	-0.5928	+0.2721	-0.4192	-0.4322	+0.0879	+0.2486
24	Land area sq. mi.	248	1,738	181	1,074	2,349	8,918	2,495	1,694
25	Population per square mile, 1970	1,903.5	269.3	2,590.9	440.4	200.0	52.7	189.2	279.2
	SEX AND RESIDENCE								
26	Male	224,098	227,721	224,794	229,658	227,827	231,508	228,956	230,388
27	Female	247,977	240,272	244,167	243,387	241,953	238,199	243,213	242.540
28	Urban	446,604	266,089	458,132	321,733	196,261	176,166	284,516	258,052
29	Percent of total population	94.6	56.9	97.7	68.0	41.8	37.5	60.3	54.6
30	Rural nonfarm	25,026	183,302	10,715	145,873	265,350	281,052	172,825	206,642
31	Rural farm	444	18,608	112	5,434	8,167	12,499	14,830	8,235
32	Metropolitan (SMSA)	472,074	467,999	468,959	473,040	279,071	-	263,655	237,556
33	Percent of total population	100.0	100.0	100.0	100.0	59.4	(X)	55.8	50.2
34	Urban	458,332	278,364	461,014	327,719	146,312	(X)	197,268	170,484
35	Central cities	61,084	50,340	66,413	-	-	(X)	129,221	-
36	Outside central cities	397,248	228,024	394,601	327,719	146,312	(X)	68,047	170,484
37	Rural	13,742	189,635	7,944	145,321	132,759	(X)	66,387	67,072
38	Nonmetropolitan	-	-	-	-	190,707	469,717	208,516	235,373
	RACE AND NATIVITY								
39	White	462,884	457,679	436,944	462,592	452,859	466,710	456,644	457,231
40	Negro	8,518	9,416	30,992	9,515	16,444	2,216	15,065	14,994
41	Percent of total population	1.8	2.0	6.6	2.0	3.5	0.5	3.2	3.2
50A	Persons of Spanish heritage	65	546	127	65	92	149	402	124
50B	Percent of total population	(Z)	0.1	(Z)	(Z)	(Z)	(Z)	0.1	(Z)
60	Total foreign stock	114,320	22,864	123,718	101,530	91,965	46,418	73,916	91,451
61	Percent of total population	24.2	4.9	26.4	21.5	19.6	9.9	15.7	19.3
62	Foreign born	19,929	4,782	20,972	16,607	15,718	7,277	13,550	17,991
63	Native of foreign or mixed parentage	94,391	18,082	102,746	84,923	76,247	39,141	60,366	73,460
	Country of origin of foreign stock:								
70A	Austria	9,590	973	10,119	9,720	9,301	3,412	4,245	6,434
70B	Canada	2,242	1,651	1,657	1,366	1,449	2,238	3,271	1,503
70C	Czechoslovakia	8,824	655	16,789	9,739	12,335	2,297	5,425	6,793
70G	Germany	15,211	3,692	10,905	6,672	5,722	4,701	9,333	6,855
70I	Hungary	3,155	453	8,057	2,809	3,955	698	2,175	2,524
70J	Ireland	5,428	853	5,300	2,315	1,568	1,276	2,048	1,894
70K	Italy	21,361	3,263	18,718	27,905	21,402	9,481	14,441	25,884
70L	Lithuania	2,216	255	2,148	1,063	1,146	658	548	565
70O	Poland	14,529	1,181	12,877	10,786	10,406	4,286	12,809	9,534
70T	United Kingdom	10,400	3,292	11,780	9,397	7,804	4,832	5,615	7,090
70U	U.S.S.R	3,530	729	3,595	1,823	2,164	901	1,971	2,894
70V	Yugoslavia	5,651	474	7,165	5,056	5,043	798	2,458	7,447
	Mother tongue (other than English):								
80A	French	1,660	1,041	1,127	1,254	1,539	1,246	1,047	1,138
80B	German	21,591	14,281	14,654	8,644	6,384	9,864	12,587	11,584
80C	Hungarian	2,205	288	7,603	2,276	3,263	602	1,838	1,988
80D	Italian	20,448	3,080	17,825	27,210	18,455	8,874	12,926	24,032
80E	Polish	17,296	1,487	14,271	12,772	11,201	4,875	14,825	10,402
80F	Russian	2,640	180	2,241	1,871	3,061	478	1,628	1,867
80G	Spanish	860	1,187	1,189	778	998	646	1,061	930
80I	Yiddish	1,265	529	2,185	390	391	619	442	568

– Represents zero. X Not applicable. Z Less than 0.05 percent.
* Data for congressional districts reflect party vote for Representatives; not necessarily comparable as vote cast for individual candidates. See text.

Item No.	Item	18th	19th	20th	21st	22d	23d	24th	25th
	CENSUS OF POPULATION, 1970—Con.								
	AGE								
100	Under 5 years	34,044	38,768	34,773	38,613	36,300	38,926	40,323	37,358
101	5-13 years	81,176	82,947	82,190	86,105	81,146	80,431	85,480	86,358
102	14-15 years	19,186	18,962	19,145	19,490	19,657	18,400	20,126	20,431
103	16-17 years	18,729	18,108	19,381	18,607	19,043	17,550	19,709	19,718
104	18-20 years	19,162	21,962	20,095	19,597	22,842	33,611	26,343	23,505
105	21-24 years	22,955	27,373	24,053	22,778	23,377	29,871	26,005	24,065
106	25-34 years	49,880	56,561	48,875	54,254	48,657	53,540	51,742	51,377
107	35-44 years	56,905	56,757	56,501	58,584	54,603	50,824	51,654	56,650
108	45-54 years	66,708	57,197	67,428	64,306	63,801	52,100	58,448	63,288
109	55-61 years	38,140	31,570	37,564	34,765	37,055	33,315	33,363	33,443
110	62-64 years	13,591	11,514	12,759	11,908	12,481	12,406	11,336	11,131
111	65 years and over	51,599	46,274	46,197	44,038	50,818	48,733	47,640	45,604
112	18 years and over	318,940	309,208	313,472	310,230	313,634	314,400	306,531	309,063
113	White	312,873	303,290	295,586	303,712	303,532	311,946	298,109	300,077
114	Negro	5,610	5,294	17,246	5,914	9,834	1,876	8,109	8,542
115	18 years and over, Spanish heritage	33	271	58	45	39	113	175	75
116	Median age, total population ..... years	33.2	29.6	32.1	30.8	31.7	28.0	28.5	29.9
117	Median age, voting age population ..... years	46.6	43.6	46.1	45.0	46.2	42.9	44.5	44.8
	HOUSEHOLDS AND FAMILIES								
118	Number of households	145,610	148,256	147,430	143,937	147,338	142,361	143,100	143,447
119	Number of families	122,470	123,627	123,356	124,316	123,359	115,745	118,083	122,436
120	Number of unrelated individuals	28,076	34,765	28,172	23,849	33,111	51,915	40,210	30,301
121	Population in group quarters	13,252	9,429	1,779	5,375	8,479	26,559	14,561	10,053
122	Inmates of institutions	11,083	3,514	720	3,207	2,655	8,270	3,773	3,782
	MARITAL STATUS								
123	Male, 18 years old and over	146,266	146,927	146,162	146,261	148,151	151,995	144,370	146,410
124	Married (excludes separated)	110,260	114,169	108,250	113,187	110,203	105,565	106,879	111,458
125	Widowed	5,554	5,556	5,962	5,215	6,431	5,672	5,070	5,563
126	Divorced	2,886	3,374	3,041	2,345	3,065	2,626	2,973	2,823
127	Single	25,887	22,096	26,844	24,041	26,446	36,410	27,429	24,683
128	Female, 18 years old and over	172,676	162,282	167,312	163,967	165,482	162,410	162,161	162,651
129	Married (excludes separated)	110,547	113,955	108,671	113,605	110,141	105,278	107,211	110,953
130	Widowed	25,659	20,443	24,534	21,305	24,121	21,837	21,879	21,346
131	Divorced	5,248	5,613	4,807	3,901	4,288	4,094	5,114	4,179
132	Single	28,513	19,439	25,356	22,696	23,691	28,897	24,801	23,371
	EDUCATION								
133	Public school enrollment (ages 3-34)	87,361	106,388	94,695	104,994	106,376	103,786	104,696	112,188
134	Percent Negro	2.2	2.6	10.6	2.4	4.4	0.2	4.6	4.3
135	Nursery and kindergarten	6,187	6,696	7,142	4,906	6,479	7,093	7,708	5,701
136	Elementary (grades 1-8)	51,076	68,644	55,150	65,346	66,526	65,666	63,849	70,568
137	Secondary (grades 9-12)	30,098	31,048	32,403	34,742	33,371	31,027	33,139	35,919
138	Private school enrollment	31,876	11,153	26,586	17,689	9,397	7,885	16,850	10,044
139	Elementary (grades 1-8)	22,549	6,718	19,374	12,769	5,828	5,354	11,858	7,460
140	Secondary (grades 9-12)	6,651	3,109	5,196	2,460	2,581	1,879	3,843	1,512
141	College enrollment	12,651	10,375	12,037	10,186	11,753	26,285	16,948	13,673
142	Persons 25 years old and over	276,823	259,871	269,325	267,856	267,416	250,923	254,183	261,491
143	Completed 5 years of school or less	13,173	11,126	16,033	15,507	19,786	11,104	9,196	14,722
144	Completed 8 years of school	35,838	48,915	36,035	38,785	46,930	42,098	33,526	39,269
145	Completed 4 years of high school or more	161,665	130,164	142,496	146,276	129,012	134,908	146,434	135,137
146	Completed 4 years of college or more	35,324	22,876	22,367	21,603	18,962	22,244	21,004	17,890
147	Median years of school completed	12.2	12.0	12.1	12.1	11.7	12.1	12.2	12.1
	INCOME IN 1969								
	Families with income of—								
148	Less than $3,000	6,867	6,978	8,970	8,099	14,611	12,061	9,656	10,244
149	$3,000-$4,999	8,026	9,307	9,829	10,319	14,044	12,554	10,111	9,721
150	$5,000-$6,999	11,748	14,091	12,584	14,311	17,215	18,964	14,760	15,105
151	$7,000-$9,999	27,611	30,405	30,960	33,342	32,900	31,375	32,486	35,071
152	$10,000-$14,999	37,226	39,028	37,631	38,411	29,077	27,981	33,941	35,747
153	$15,000-$24,999	22,684	19,119	19,673	16,846	12,532	10,612	13,957	14,053
154	$25,000 or more	8,307	4,699	3,709	2,988	2,980	2,198	3,171	2,496
155	Percent families with $15,000 or more	25.3	19.3	19.0	16.0	12.6	11.1	14.5	13.5
156[1]	Median family income	$10,770	$10,107	$9,937	$9,645	$8,396	$8,272	$9,215	$9,208
157	White	$10,822	$10,167	$10,155	$9,677	$8,463	$8,274	$9,277	$9,278
158	Negro	$6,503	$6,241	$5,634	$7,350	$5,855	$7,410	$6,972	$6,665
159	Unrelated individuals, median income[1]	$3,082	$2,482	$2,357	$2,045	$1,677	$1,561	$1,750	$1,810
160	Per capita income, all persons	$3,591	$3,241	$3,072	$2,915	$2,599	$2,486	$2,750	$2,747
	Families below—								
161	Low income level	6,155	6,686	8,535	7,537	14,604	11,706	9,036	9,609
162	Percent of all families	5.0	5.4	6.9	6.1	11.8	10.1	7.7	7.8
163	Percent with female heads	39.5	30.2	47.0	32.7	30.5	24.3	33.5	34.0
	Persons[2] below—								
164	Low income level	30,467	34,595	42,671	35,885	67,311	61,602	46,636	44,053
165	Percent related children under 18 years	31.4	31.2	36.6	31.1	34.5	29.5	32.5	32.9
166	Percent 65 years and over	27.1	29.9	23.6	27.0	23.3	23.1	27.8	27.4
167	Number of unrelated individuals	9,585	11,371	11,758	10,313	15,141	20,197	14,527	11,420

[1] 14 years old and over.
[2] Excludes inmates of institutions, members of the Armed Forces living in barracks, college students in dormitories, and unrelated individuals under 14 years.

Item No.	Item	18th	19th	20th	21st	22d	23d	24th	25th
	CENSUS OF POPULATION, 1970—Con.								
	VETERAN STATUS								
168	Civilian males, 18 years old and over	145,947	145,398	145,880	145,803	147,727	151,811	144,138	146,222
169	Veterans	76,671	68,696	76,732	74,045	70,121	63,229	66,945	71,205
170	Percent of total	52.5	47.2	52.6	50.8	47.5	41.6	46.4	48.7
171	Vietnam	9,414	10,199	10,065	9,842	9,341	9,495	10,665	9,194
172	Korea	13,849	13,674	13,520	14,255	12,341	11,506	12,231	13,123
173	World War II	39,149	31,657	39,235	36,388	35,080	28,975	31,273	35,473
174	World War I and other service	14,259	13,166	13,912	13,560	13,359	13,253	12,776	13,415
	EMPLOYMENT STATUS								
175	Total labor force, 16 years old and over	180,396	202,767	177,554	174,922	163,384	177,520	182,091	174,663
176	Armed Forces	335	1,585	282	469	437	184	251	195
177	Civilian	180,061	201,182	177,272	174,453	162,947	177,336	181,840	174,468
178	Employed	173,930	196,781	169,998	166,001	154,970	168,507	174,674	167,427
179	Unemployed	6,131	4,401	7,274	8,452	7,977	8,829	7,166	7,041
180	Percent of civilian labor force	3.4	2.2	4.1	4.8	4.9	5.0	3.9	4.0
181	Male civilian, 16 years old and over	118,025	124,755	118,137	119,268	111,892	113,204	118,196	118,921
182	Employed	114,285	122,684	113,972	114,243	106,518	107,649	114,739	114,821
183	Unemployed	3,740	2,071	4,165	5,025	5,374	5,555	3,457	4,100
184	Female civilian, 16 years old and over	62,036	76,427	59,135	55,185	51,055	64,132	63,644	55,547
185	Employed	59,645	74,097	56,026	51,758	48,452	60,858	59,935	52,606
186	Unemployed	2,391	2,330	3,109	3,427	2,603	3,274	3,709	2,941
	CLASS OF WORKER								
187	Private wage and salary workers	143,655	156,294	143,374	138,805	125,081	123,031	144,772	138,572
188	Government workers	20,099	25,884	18,378	16,835	19,664	33,413	17,610	18,445
189	Federal	4,313	8,356	4,325	2,870	3,235	3,184	2,554	2,806
190	State	3,701	7,127	2,599	3,574	7,182	20,597	4,857	5,365
191	Local	12,085	10,401	11,454	10,391	9,247	9,632	10,199	10,274
192	Self-employed workers	9,670	13,691	7,667	9,552	9,545	11,334	11,413	9,682
	INDUSTRY								
	Employed in—								
193	Manufacturing	47,249	69,097	59,604	62,412	47,446	57,373	71,913	68,942
194	Transportation, communications, and other public utilities	14,009	12,096	11,334	11,731	12,053	9,250	10,261	12,002
195	Construction	10,325	12,279	8,083	9,134	9,947	9,539	8,113	8,489
196	Agriculture, forestry, and fisheries	748	5,308	597	2,047	2,581	4,051	4,340	3,198
197	Mining	956	767	629	1,685	9,232	3,995	300	1,285
198	Wholesale and retail trade	38,770	38,141	36,142	31,667	28,701	27,927	30,926	28,384
199	Finance, insurance, and real estate	10,925	7,019	7,738	5,570	4,857	4,351	5,599	4,880
200	Business and repair services	6,425	4,198	6,419	5,236	3,845	3,135	3,584	2,994
201	Personal services	5,375	6,538	5,199	5,334	6,001	5,883	5,810	5,317
202	Professional and related services	30,710	27,720	26,168	25,303	24,671	36,648	27,894	26,531
203	Educational services	11,867	12,335	11,317	11,725	11,545	20,921	13,193	12,666
204	Public administration	7,218	12,601	6,709	4,514	4,693	5,440	4,815	4,486
	OCCUPATION								
	Male employed:								
205	White collar	55,472	46,649	44,560	41,686	33,041	36,058	37,681	32,772
206	Percent of total	48.5	38.0	39.1	36.5	31.0	33.5	32.8	28.5
207	Professional and technical workers	20,241	15,855	17,001	17,199	11,764	15,056	13,075	11,929
208	Managers and administrators	14,896	13,139	9,841	9,525	9,424	9,515	10,411	8,072
209	Salesworkers	10,222	8,297	7,556	6,883	5,822	5,024	6,579	5,034
210	Clerical workers	10,113	9,358	10,162	8,079	6,031	6,463	7,616	7,737
211	Blue collar	50,477	64,105	60,694	64,215	64,687	60,389	66,851	73,136
212	Craftsmen and foremen	24,202	27,735	27,945	27,349	27,101	24,306	28,017	31,178
213	Operatives	19,179	28,566	23,773	28,233	28,152	26,602	31,198	31,473
214	Nonfarm laborers	7,096	7,804	8,976	8,633	9,434	9,481	7,636	10,485
215	Service workers	7,994	7,802	8,463	7,062	6,939	8,380	7,012	6,919
216	Farmworkers	341	4,127	255	1,280	1,851	2,823	3,195	1,996
	Female employed:								
217	White collar	43,479	40,483	39,530	33,368	28,249	33,041	34,945	32,214
218	Percent of total	72.9	54.6	70.6	64.5	58.3	54.3	58.3	61.2
219	Professional and technical workers	9,993	9,480	8,587	8,847	7,387	9,301	9,112	8,704
220	Managers and administrators	1,952	1,842	1,661	1,529	1,572	1,637	1,876	1,602
221	Salesworkers	6,388	5,789	6,396	5,514	4,467	3,995	5,009	5,396
222	Clerical workers	25,146	23,372	22,886	17,478	14,823	18,108	18,948	16,512
223	Blue collar	4,777	20,751	4,553	6,798	7,883	13,549	11,342	7,287
224	Operatives	3,688	17,952	3,351	5,505	6,463	11,466	9,139	5,954
225	Service workers	11,311	12,384	11,879	11,332	12,146	13,965	13,064	12,540
226	Private household	1,376	1,369	1,073	1,140	1,660	1,945	1,579	1,407
227	Farmworkers	79	479	64	259	175	303	584	563
	MEANS OF TRANSPORTATION TO WORK								
228	Workers using private automobile	126,972	166,371	118,631	135,913	125,134	133,662	142,160	134,161
229	Workers using public transport	27,033	2,997	29,053	6,856	6,906	1,279	3,713	7,169
	MIGRATION								
230	Persons 5 years old and over, 1970[1]	437,848	429,208	434,227	434,468	433,516	430,839	431,954	435,598
	Residence in 1965:								
231	Same house as in 1970 (nonmovers)	283,342	255,153	296,878	293,193	288,643	266,025	269,679	292,648
232	Different house, same State	114,954	122,655	106,419	106,685	108,886	120,997	123,047	115,504
233	Different State or abroad	25,581	29,743	17,051	18,676	24,838	24,536	25,439	16,913

[1] Includes persons who moved, residence in 1965 not reported.

Item No.	Item	18th	19th	20th	21st	22d	23d	24th	25th
	CENSUS OF HOUSING, 1970								
234	All housing units (incl. seasonal and migratory)	149,774	153,004	151,536	148,595	154,521	169,797	155,036	149,507
235	All year-round units	149,579	152,505	151,498	148,085	153,712	158,021	150,785	148,366
236	Urban	142,248	90,040	148,263	102,167	65,686	57,902	93,346	84,181
237	Rural nonfarm	7,214	57,205	3,184	44,428	85,633	96,826	53,485	61,944
238	Rural farm	117	5,260	51	1,490	2,393	3,293	3,954	2,241
239	Metropolitan (SMSA)	149,579	152,505	151,498	148,085	89,348	-	83,017	74,346
240	Urban	145,665	93,248	149,087	103,955	47,589	(X)	63,812	54,846
241	Central cities	19,590	19,095	21,835	-	-	(X)	42,680	-
242	Outside central cities	126,075	74,153	127,252	103,955	47,589	(X)	21,132	54,846
243	Rural	3,914	59,258	2,411	44,130	41,759	(X)	19,205	19,500
244	Nonmetropolitan	-	-	-	-	64,364	158,021	67,768	74,019
245	Occupied units	145,568	148,025	147,055	143,590	146,559	141,517	142,844	142,595
246	White	143,456	145,359	137,638	140,530	141,694	140,940	138,821	138,177
247	Negro	1,941	2,446	9,133	2,820	4,746	319	3,905	4,223
248	Owner-occupied units	104,141	107,793	103,843	109,307	105,079	103,294	104,901	108,517
249	Percent of all occupied	71.5	72.8	70.6	76.1	71.7	73.0	73.4	76.1
250	White	103,142	106,570	100,461	107,539	102,417	103,085	103,155	106,250
251	Negro	900	1,082	3,231	1,619	2,588	129	1,710	2,141
252	Renter-occupied units	41,427	40,232	43,212	34,283	41,480	38,223	37,943	34,078
253	White	40,314	38,789	37,177	32,991	39,277	37,855	35,666	31,927
254	Negro	1,041	1,364	5,902	1,201	2,158	190	2,195	2,082
	Year-round units–								
255	With 1 and 2 rooms	3,524	3,573	4,414	2,874	3,794	7,309	3,476	3,907
256	With 3 and 4 rooms	36,662	34,155	43,213	35,417	46,047	34,451	31,733	38,902
257	With 5 and 6 rooms	75,327	73,671	80,377	82,716	76,018	74,186	78,728	81,234
258	With 7 rooms or more	34,065	41,107	23,495	27,078	27,853	42,074	36,848	24,323
259	Median number of rooms	5.6	5.6	5.3	5.4	5.2	5.6	5.6	5.3
260	With 1 unit in structure	111,004	117,061	111,548	118,865	118,126	121,414	111,622	117,343
261	With 2-4 units in structure	23,434	20,209	22,920	18,471	22,971	17,741	26,169	17,157
262	With 5-49 units in structure	11,860	7,680	13,834	6,280	7,000	8,479	6,992	6,642
263	With 50 or more units in structure	2,691	652	2,437	517	522	1,898	296	1,306
264	Mobile home or trailer	590	6,905	758	3,952	5,093	8,489	5,706	5,918
	In structure built–								
265	1960 to March 1970	24,437	33,110	18,064	30,974	23,612	26,904	22,114	23,351
266	1950 to 1959	33,783	29,641	36,165	32,770	22,283	20,300	25,519	30,637
267	1940 to 1949	19,149	14,502	22,989	14,975	13,464	11,915	14,893	17,612
268	1939 and earlier	72,209	75,253	74,280	69,366	94,352	99,621	88,259	76,766
269	With 1-1½ bathrooms	116,170	124,615	124,406	119,521	121,347	129,012	131,396	125,095
270	With 2 or more bathrooms	28,128	17,449	19,719	19,271	15,199	11,653	12,042	15,374
271	With other bathroom arrangement or none	5,255	10,410	7,364	9,221	17,162	17,521	7,420	7,853
	Occupied units–								
272	With all plumbing facilities	142,428	140,226	142,924	137,901	134,594	133,682	138,539	137,695
273	1 or more persons per room	6,527	5,979	9,079	8,046	9,058	7,433	7,714	10,012
274	Lacking some or all plumbing facilities	3,140	7,799	4,131	5,689	11,965	7,835	4,305	4,900
275	Percent of occupied units	2.2	5.3	2.8	4.0	8.2	5.5	3.0	3.4
	Persons per unit:								
276	1 person	21,880	22,355	22,510	18,667	22,533	23,199	22,774	19,666
277	2-3 persons	70,178	72,832	69,466	67,543	70,557	67,231	65,862	66,800
278	4-5 persons	38,820	39,634	40,058	42,234	38,819	36,002	37,746	40,614
279	6 persons or more	14,689	13,204	15,021	15,148	14,650	15,085	16,462	15,516
280	Median	2.8	2.8	2.8	3.0	2.8	2.7	2.8	2.9
	Persons per room:								
281	1.00 or less	138,871	141,451	137,732	134,878	135,762	133,216	134,731	132,063
282	More than 1.00	6,696	6,573	9,324	8,713	10,797	8,301	8,113	10,533
	Automobiles available:								
283	1 per household	76,980	68,930	75,987	75,543	78,827	78,277	77,756	75,087
284	2 or more per household	46,143	63,083	39,982	49,541	42,472	44,464	46,194	48,832
	Value:								
285	Specified owner-occupied units	94,474	87,285	93,037	94,667	83,701	78,151	79,940	88,742
286	Less than $5,000	2,148	3,156	3,161	4,884	12,444	10,773	2,972	4,376
287	$5,000-$9,999	12,064	15,819	19,030	18,394	23,061	25,117	18,528	19,462
288	$10,000-$14,999	19,677	20,736	24,320	21,453	17,407	17,217	22,763	25,264
289	$15,000-$19,999	24,235	19,794	24,495	23,973	12,862	11,271	17,453	19,914
290	$20,000-$24,999	15,647	12,832	11,606	13,766	7,379	6,521	8,779	10,795
291	$25,000-$34,999	11,715	9,837	7,356	8,808	6,188	5,018	6,090	6,459
292	$35,000-$49,999	5,693	3,876	2,485	2,682	3,026	1,734	2,410	1,903
293	$50,000 or more	3,295	1,235	584	707	1,334	500	945	569
294	Median value	$17,754	$15,993	$15,002	$15,543	$11,823	$10,925	$14,057	$14,064
	Gross monthly rent:								
295	Specified renter-occupied units	38,807	34,545	40,259	29,836	35,650	32,879	33,685	29,797
296	Less than $40	630	665	1,531	1,172	2,458	1,361	996	1,394
297	$40-$59	2,498	2,950	4,121	3,471	6,684	4,539	3,691	3,400
298	$60-$79	5,431	7,534	8,771	6,546	10,002	7,790	7,868	6,899
299	$80-$99	7,543	8,657	10,253	6,471	7,070	7,555	8,443	7,844
300	$100-$149	13,181	10,461	10,870	8,064	6,741	7,917	9,623	8,110
301	$150-$199	6,492	3,463	3,261	3,310	2,059	2,643	2,295	1,772
302	$200 or more	3,032	815	1,452	802	636	1,074	769	378
303	Median rent	$113	$94	$91	$92	$77	$87	$90	$88

-Represents zero. X Not applicable.

Population Characteristics for Places With 10,000 or More Inhabitants, by Congressional Districts: 1970

Place and congressional district	Total population	Change, 1960-1970	Female	Negro	Foreign stock	18 years and over	65 years and over	Median age: Entire population	Median age: Voting-age population	Median school years completed[1]	Median family income in 1969	Number of families: Total	Number of families: With income of— Less than $3,000	$3,000-$10,000	$15,000 or more	Unemployed civilian labor force
		Percent	Percent	Percent	Percent	1,000	1,000	Years	Years	Years	Dollars		Percent	Percent	Percent	Percent
DISTRICT 1																
Philadelphia (part)	[2]478,310	([2])	52.5	39.2	23.5	331.0	53.1	30.6	44.3	10.4	8,690	115,833	11.8	48.2	14.7	4.8
DISTRICT 2																
Philadelphia (part)	[2]470,267	([2])	54.6	65.0	14.8	321.6	59.0	31.2	45.4	11.4	8,670	110,848	13.6	44.7	19.1	5.1
DISTRICT 3																
Philadelphia (part)	[2]472,041	([2])	52.5	28.5	21.9	319.1	56.6	30.9	46.0	9.9	8,368	112,037	13.0	49.4	13.6	5.7
DISTRICT 4																
Philadelphia (part)	[2]474,684	([2])	52.2	5.2	31.9	328.7	53.3	32.6	45.8	11.9	11,069	126,575	4.9	36.3	23.7	3.1
DISTRICT 5																
Jefferson-Trooper (part)	[3]4,599	(NA)	51.7	0.1	17.5	2.8	0.3	29.4	43.0	12.3	11,965	1,202	4.1	27.5	29.9	1.3
Phoenixville	14,817	7.4	52.5	5.7	26.3	10.0	1.5	30.6	45.4	11.3	10,246	3,803	7.0	41.1	19.2	2.4
Pottstown	25,345	-3.0	51.8	8.9	13.1	17.0	3.0	31.1	46.2	11.4	9,968	6,486	6.2	44.0	14.8	3.2
West Chester	19,293	22.9	54.9	15.9	9.7	15.1	1.9	21.7	27.4	12.2	10,016	3,384	5.9	44.0	20.4	2.1
DISTRICT 6																
Pottsville	19,715	-9.0	53.9	1.3	13.3	13.7	2.8	36.5	49.2	12.0	7,880	5,086	12.1	55.2	10.1	3.9
Reading	87,621	-10.7	53.8	6.3	16.3	63.2	13.9	36.7	49.3	10.1	8,786	22,627	8.5	51.9	11.8	3.3
DISTRICT 7																
Chester	56,310	-11.5	52.3	45.2	14.8	37.1	6.0	28.4	45.1	10.3	8,508	13,409	12.9	49.0	13.6	5.2
Collingdale	10,608	3.3	53.0	0.5	18.4	8.7	1.1	28.7	45.8	11.5	10,308	2,744	6.6	40.2	17.5	3.0
Darby	13,725	-2.3	53.4	13.8	17.4	9.0	1.6	29.3	45.6	11.2	9,154	3,290	7.4	49.0	14.2	5.3
Lansdowne	14,086	11.8	55.2	3.1	23.2	10.2	2.5	36.0	50.4	12.5	11,624	3,806	4.7	32.8	28.1	2.3
Yeadon	12,133	4.5	53.4	14.8	28.3	9.1	1.8	38.0	49.1	12.2	11,542	3,386	3.7	35.1	29.5	1.7
DISTRICT 8																
Bristol	12,085	-2.3	52.0	6.3	25.4	8.3	1.4	31.0	45.5	10.2	9,101	3,175	9.3	47.1	13.0	4.3
Hatboro West	13,551	(NA)	50.8	0.9	19.6	8.4	0.7	26.6	40.5	12.3	11,891	3,495	2.8	29.4	23.5	3.8
Morrisville	11,316	45.2	51.5	2.9	23.1	7.7	0.9	28.9	42.0	12.1	10,690	2,983	5.2	39.5	20.1	2.9
Willow Grove (part)	[4]12,094	(NA)	51.6	1.0	19.8	7.7	1.0	29.7	43.6	12.4	12,563	3,169	3.7	26.9	34.6	2.6
DISTRICT 9																
Altoona	62,892	-9.4	54.1	1.3	13.0	43.6	9.5	34.8	49.0	11.7	7,979	16,467	9.8	56.6	10.6	3.4
Chambersburg	17,313	-2.0	56.0	4.9	4.1	12.4	2.4	33.6	46.8	12.0	8,594	4,485	8.9	51.3	13.6	4.0
Lewistown	10,988	-12.2	56.0	0.5	5.4	7.8	1.7	37.8	49.9	12.1	8,082	3,095	10.4	56.5	10.8	2.6
Waynesboro	10,010	-4.0	53.7	2.1	2.4	7.1	1.5	33.5	48.4	12.0	7,883	2,848	10.3	55.8	9.0	3.7
DISTRICT 10																
Carbondale	12,808	-5.8	53.8	0.1	28.2	8.9	1.9	36.0	48.8	12.1	7,997	3,244	9.2	56.5	9.4	6.4
Dunmore	17,300	-8.5	53.6	(Z)	35.6	12.2	2.3	36.6	48.3	12.0	8,699	4,558	6.6	54.5	13.2	5.0
Scranton	103,494	-7.1	53.8	0.7	29.2	74.0	15.2	36.6	49.1	11.6	8,271	27,142	8.8	55.7	12.3	5.2
DISTRICT 11																
Berwick	12,274	-8.1	52.9	0.7	15.3	8.6	1.7	35.2	48.2	11.4	7,912	3,441	7.6	64.2	7.4	3.9
Bloomsburg	11,652	9.4	54.1	0.3	5.8	9.0	1.4	24.7	37.4	12.3	8,099	2,714	9.6	57.3	9.4	2.0
Hazleton	30,426	-5.1	54.1	0.1	32.9	21.9	4.4	38.6	49.9	11.9	8,359	8,379	8.1	56.4	11.1	3.9
Kingston	18,333	-9.6	54.8	(Z)	30.9	13.5	2.9	39.9	50.2	12.2	9,067	5,116	8.4	48.4	18.1	2.6
Nanticoke	14,641	-6.2	54.2	(Z)	41.8	10.9	2.3	40.9	50.2	9.5	7,403	4,037	10.2	60.7	7.5	3.7
Pittston	11,113	-10.4	54.4	(Z)	36.6	7.9	1.3	35.1	47.1	11.8	7,909	2,933	8.9	58.5	9.6	2.7
Wilkes-Barre	58,817	-7.4	53.7	1.6	29.2	42.9	8.8	37.2	48.4	11.5	8,043	14,917	9.8	56.5	10.5	4.2

See footnotes at end of table.

Population Characteristics for Places With 10,000 or More Inhabitants, by Congressional Districts: 1970

Place and congressional district	Total population	Change, 1960-1970	Female	Negro	Foreign stock	18 years and over	65 years and over	Median age: Entire population	Median age: Voting-age population	Median school years completed[1]	Median family income in 1969	Number of families: Total	Number of families: With income of— Less than $3,000	$3,000-$10,000	$15,000 or more	Unemployed civilian labor force
		Percent	Percent	Percent	Percent	1,000	1,000	Years	Years	Years	Dollars		Percent	Percent	Percent	Percent
DISTRICT 12																
Indiana	16,102	23.8	56.5	0.4	9.4	13.4	1.5	20.9	22.6	12.6	8,977	2,589	12.2	45.2	18.6	2.2
Johnstown	42,482	-21.3	54.2	6.3	25.1	29.7	5.9	36.3	49.2	10.7	8,030	10,885	11.8	57.2	7.8	5.2
DISTRICT 13																
Brandywine Village	11,414	(NA)	50.6	0.4	16.4	6.1	0.3	20.9	39.9	12.8	14,140	2,626	1.0	18.8	44.3	1.7
Conshohocken	10,271	-0.6	51.2	6.4	27.1	6.9	1.1	30.4	45.3	10.5	9,703	2,545	6.6	46.6	15.6	1.6
Glenside	17,368	(NA)	53.3	0.4	29.3	12.1	2.6	36.3	49.8	12.6	13,980	4,473	2.9	25.8	45.9	1.8
Jefferson-Trooper (part)	[3]8,807	(NA)	53.2	0.8	20.2	5.7	1.0	32.2	47.0	12.3	12,535	2,212	3.5	26.6	32.9	1.0
Lansdale	18,457	46.3	52.6	(Z)	17.9	12.4	1.9	29.8	42.9	12.1	11,428	4,986	3.8	33.3	23.6	2.6
Norristown	38,181	-1.9	52.1	16.9	22.0	25.5	4.0	28.6	42.7	11.1	9,750	9,320	7.7	44.5	15.4	3.4
North Hills-Ardsley	13,726	(NA)	51.5	7.8	24.2	8.8	1.3	30.3	46.0	12.3	12,465	3,509	4.4	28.2	36.8	3.2
Penn Square-Plymouth Valley	19,962	(NA)	50.9	1.5	19.3	12.1	1.1	27.6	41.9	12.5	13,308	5,011	1.7	22.6	37.3	2.3
Philadelphia (part)	[2]53,160	([2])	52.6	2.2	26.7	37.7	6.1	33.0	45.8	11.9	11,234	13,998	4.7	36.0	26.9	3.1
Roslyn	18,297	(NA)	51.3	10.7	21.1	10.7	1.2	26.3	42.4	12.4	12,345	4,354	3.8	28.1	32.8	2.6
Willow Grove (part)	[4]4,357	(NA)	49.7	5.6	19.4	2.8	0.3	30.2	44.2	12.2	12,799	1,165	2.1	27.2	31.6	1.5
DISTRICT 14																
Brentwood	13,758	0.2	53.8	(Z)	26.0	9.8	1.8	35.3	48.0	12.2	10,122	3,829	4.9	44.2	19.6	3.5
Dormont	12,854	-1.8	55.0	(Z)	27.6	8.9	1.9	33.3	47.2	12.2	9,335	3,304	6.2	49.8	14.6	3.2
Pittsburgh (part)	[5]392,631	([5])	53.7	24.0	25.5	284.9	54.9	34.2	47.0	11.6	8,651	94,730	11.9	47.9	16.9	5.6
Wilkinsburg	26,756	-10.9	55.8	20.0	20.7	19.6	4.6	35.4	48.7	12.2	9,236	7,153	8.2	47.4	16.8	4.5
DISTRICT 15																
Allentown	109,521	1.1	53.2	1.8	19.7	79.2	15.1	35.0	47.3	11.5	9,649	28,799	6.6	46.4	16.4	2.5
Bethlehem	72,731	-3.6	50.6	1.9	23.9	51.2	8.0	32.1	45.5	11.9	10,217	18,693	6.4	42.0	20.6	2.0
Easton	30,210	-5.3	50.5	6.3	20.7	21.5	4.1	30.9	45.6	11.0	8,100	7,381	11.2	50.9	12.2	3.8
Emmaus	11,514	12.2	51.4	(Z)	10.5	7.8	1.1	34.4	46.5	12.1	11,071	3,151	5.0	38.1	23.4	1.8
DISTRICT 16																
Coatesville	12,340	-4.9	52.3	20.8	16.8	8.6	1.6	34.7	48.2	11.4	9,636	3,175	8.2	44.6	16.7	3.1
Columbia	11,245	-6.9	53.0	3.2	6.2	7.6	1.4	32.1	47.5	10.3	9,143	2,844	7.2	50.8	13.0	3.3
Lancaster	57,632	-5.5	52.5	7.4	8.8	40.1	7.7	30.2	44.8	10.7	8,635	13,998	10.1	51.3	11.4	3.9
Lebanon	28,593	-4.9	52.6	0.6	9.3	19.5	3.5	32.5	47.0	11.4	8,890	7,544	6.6	54.0	11.7	2.0
DISTRICT 17																
Harrisburg	67,880	-14.6	55.4	30.8	10.1	47.4	10.0	32.6	47.7	11.6	8,176	16,577	13.3	50.2	13.2	3.0
Shamokin	11,719	-14.3	55.4	(Z)	20.3	8.7	2.0	42.4	52.8	10.7	6,698	3,271	13.9	63.9	3.5	3.6
Sunbury	13,025	-4.8	53.9	(Z)	3.6	9.0	1.9	33.3	47.8	12.0	7,289	3,462	10.2	64.7	5.5	4.3
Williamsport	37,918	-9.6	53.1	3.0	9.3	26.3	5.2	29.7	45.5	12.1	8,253	9,176	10.8	53.5	11.5	4.2
DISTRICT 18																
Bellevue	11,595	1.5	56.1	1.3	24.6	8.6	1.8	35.2	47.5	12.2	9,427	3,211	6.9	49.2	15.7	3.2
Carnegie	10,881	-8.6	53.0	1.8	31.8	8.0	1.4	35.8	48.3	11.2	9,510	2,963	7.6	46.4	15.5	3.8
Castle Shannon	11,920	0.5	52.1	0.1	19.0	7.6	0.8	28.9	42.9	12.4	11,043	3,152	4.3	35.3	22.2	2.6
McKees Rocks	11,902	-9.7	53.1	6.4	36.3	8.3	1.5	35.6	48.9	10.4	7,838	3,158	13.6	54.7	10.3	5.9
Pittsburgh (part)	[5]61,084	([5])	52.2	4.9	26.1	41.9	7.2	32.8	46.7	11.7	9,636	15,630	7.1	46.1	15.6	4.1
DISTRICT 19																
Carlisle	18,081	8.8	52.4	5.4	6.3	13.2	2.4	29.0	42.4	12.2	9,588	4,228	7.6	45.2	20.8	3.2
Hanover	15,624	0.5	53.6	0.2	4.1	10.9	2.3	35.8	48.6	11.5	9,627	4,322	6.5	47.4	15.7	1.9
York	50,340	-7.6	53.7	12.9	4.4	35.0	7.4	31.9	47.0	10.5	8,566	12,816	9.8	51.8	11.1	3.4

See footnotes at end of table.

Population Characteristics for Places With 10,000 or More Inhabitants, by Congressional Districts: 1970

Place and congressional district	Total population	Change, 1960-1970	Female	Negro	Foreign stock	18 years and over	65 years and over	Median age: Entire population	Median age: Voting-age population	Median school years completed[1]	Median family income in 1969	Number of families: Total	Number of families: With income of— Less than $3,000	$3,000-$10,000	$15,000 or more	Unemployed civilian labor force
		Percent	*Percent*	*Percent*	*Percent*	*1,000*	*1,000*	*Years*	*Years*	*Years*	*Dollars*		*Percent*	*Percent*	*Percent*	*Percent*
DISTRICT 20																
Baldwin	26,659	9.1	51.4	0.7	21.3	16.9	1.6	28.6	42.9	12.3	10,943	7,041	3.8	37.9	21.3	3.6
Bethel Park	34,753	47.1	51.0	0.5	18.0	20.4	1.8	27.1	42.0	12.7	13,217	8,725	2.6	23.4	37.2	3.8
Clairton	15,084	-18.2	52.4	24.8	28.3	10.3	1.8	34.7	47.8	11.4	8,661	3,992	10.9	49.3	10.9	5.0
Duquesne	11,402	-24.0	52.5	16.2	35.3	8.2	1.6	37.1	49.8	10.4	8,699	3,097	11.5	53.4	11.0	5.8
McKeesport	38,106	-16.5	52.8	10.3	31.0	27.3	5.6	37.6	49.3	10.6	8,564	10,063	12.1	50.7	12.1	5.5
Monroeville	29,010	29.2	50.6	1.8	21.9	17.5	1.3	27.0	40.9	12.6	12,582	7,319	2.5	27.4	33.9	3.1
Munhall	16,663	-3.7	53.2	0.4	36.7	12.0	2.2	36.9	48.6	12.1	9,707	4,647	6.3	47.0	16.8	2.9
North Braddock	10,818	-17.9	52.3	11.0	30.6	7.6	1.4	34.9	47.3	10.6	8,727	2,797	10.9	49.9	11.9	3.1
Pittsburgh (part)	[5]66,413	([5])	53.6	12.1	28.0	44.3	7.9	31.6	47.4	11.0	8,697	17,024	11.7	49.4	12.5	4.7
Pleasant Hills	10,400	21.4	51.5	(Z)	16.9	6.4	0.6	27.9	41.7	12.8	13,894	2,728	4.0	21.7	43.5	2.9
Swissvale	13,864	-8.4	53.4	4.1	31.4	10.1	1.9	36.1	47.9	12.1	9,104	3,816	6.8	50.4	14.0	3.4
West Mifflin	28,015	2.9	50.9	5.5	31.2	18.6	1.8	31.8	45.2	12.1	10,283	7,516	4.9	42.4	15.4	3.9
Whitehall	16,535	3.0	52.3	0.1	21.8	11.3	1.3	32.3	45.8	12.6	13,214	4,635	3.7	26.2	40.7	2.2
DISTRICT 21																
Greensburg	15,837	-8.7	56.8	0.6	17.8	11.1	2.2	33.0	47.1	12.3	9,381	4,097	9.2	45.0	19.1	5.3
Jeannette	15,277	-8.2	53.0	3.9	26.4	10.6	1.9	35.2	48.0	10.9	8,863	4,176	7.1	54.0	11.4	5.3
Latrobe	11,821	-1.5	53.5	0.1	21.6	8.1	1.4	32.3	47.5	12.1	9,411	3,124	5.8	50.9	15.5	6.2
Lower Burrell	13,731	14.2	50.4	1.4	20.6	8.5	0.9	29.2	43.8	12.2	9,969	3,571	5.3	45.0	15.2	4.8
Monessen	15,214	-17.4	52.1	8.4	44.1	11.0	1.9	39.2	49.2	11.5	8,910	4,230	7.3	53.6	8.9	5.7
New Kensington	20,313	-13.5	52.9	5.5	30.3	14.6	2.6	37.4	48.7	12.0	8,613	5,636	9.7	52.8	12.8	5.7
Plum	21,919	114.2	49.6	1.7	16.2	12.8	1.0	25.5	36.8	12.4	10,879	5,611	3.3	37.5	18.0	3.3
DISTRICT 22																
Canonsburg	11,265	-3.7	52.5	7.9	35.7	7.7	1.3	33.7	47.4	10.7	8,562	3,008	12.3	51.4	11.0	4.7
Carnot-Moon	13,090	(NA)	49.9	1.9	14.4	8.3	0.4	23.1	34.8	12.6	12,039	3,083	4.1	29.3	27.6	3.0
Connellsville	11,640	-9.1	53.5	3.6	15.0	7.9	1.6	34.0	48.6	12.1	7,174	3,092	14.5	60.2	5.1	4.7
Uniontown	16,278	-9.3	55.0	7.2	20.2	11.7	2.7	37.3	50.4	12.2	7,464	4,315	14.8	56.3	10.0	6.1
Washington	19,864	-15.8	52.8	10.3	15.1	14.5	2.8	33.4	46.7	11.5	7,758	5,156	13.6	54.2	8.6	5.3
DISTRICT 23																
Bradford	12,670	-15.9	54.2	0.6	19.1	8.8	2.0	35.2	49.9	12.1	8,022	3,340	12.3	51.3	11.3	6.7
Du Bois	10,267	-5.2	53.3	(Z)	18.0	7.1	1.3	34.9	47.9	12.2	8,467	2,653	7.0	55.7	11.8	4.4
Lock Haven	11,425	-2.7	53.0	0.7	6.9	8.3	1.3	25.8	40.7	12.2	7,917	2,642	10.9	56.6	10.5	7.4
Oil City	15,031	-15.0	53.5	0.3	11.2	10.0	1.9	31.0	47.7	12.2	8,248	3,763	11.3	53.9	12.1	4.0
State College	33,773	50.7	42.9	2.9	10.2	29.3	1.2	20.9	21.4	16.6	10,469	4,412	8.0	39.7	29.4	3.7
Warren	12,996	-10.4	54.0	0.1	16.5	8.9	1.8	34.2	47.7	12.4	9,603	3,565	7.8	45.9	15.8	3.3
DISTRICT 24																
Erie	129,221	-6.7	52.5	6.6	22.6	85.3	14.3	29.3	45.6	12.1	8,925	32,105	8.4	50.9	13.3	4.1
Farrell	11,022	-20.1	52.6	29.8	32.3	7.2	1.2	33.2	48.1	10.9	8,602	2,833	9.6	52.5	12.9	3.6
Meadville	16,573	-0.6	53.9	4.4	12.6	12.1	2.4	31.5	45.9	12.3	9,022	4,103	12.0	45.7	16.2	2.3
Sharon	22,651	-10.3	52.6	5.5	22.0	15.2	2.9	32.1	47.7	12.1	9,027	5,961	9.5	51.4	12.3	5.2
DISTRICT 25																
Aliquippa	22,230	-15.5	52.0	22.3	34.5	15.1	2.7	33.6	47.7	10.5	8,544	5,769	11.7	51.8	11.1	3.9
Ambridge	11,343	-18.3	51.2	4.3	45.5	8.5	1.7	40.8	49.7	10.7	8,376	3,289	11.9	51.2	11.5	4.8
Beaver Falls	14,327	-11.5	53.8	12.1	21.1	9.8	1.8	30.5	46.1	11.3	7,769	3,574	14.4	53.7	9.6	4.4
Butler	18,696	-10.9	54.6	0.6	16.5	13.0	2.7	33.3	48.4	12.0	8,244	4,818	14.2	53.2	9.0	5.9
Ellwood City	10,822	-12.5	52.1	0.9	31.0	7.6	1.5	36.1	49.3	12.0	8,474	2,983	10.2	52.6	10.0	6.5
New Castle	38,568	-13.9	53.2	6.1	26.2	26.5	5.2	33.1	47.7	11.5	7,950	10,064	13.6	54.0	9.5	5.2

NA Not available. Z Less than 0.05 percent.
[1] Persons 25 years and over.
[2] Total 1970 population for Philadelphia, 1,948,462; percent change, 1960-1970, —2.7.
[3] Total 1970 population for Jefferson-Trooper, 13,406.
[4] Total 1970 population for Willow Grove, 16,451.
[5] Total 1970 population for Pittsburgh, 520,128; percent change, 1960-1970, —13.9.

Districts established January 31, 1972

Map of Congressional Districts, Counties, Towns, and Cities

(2 Districts)

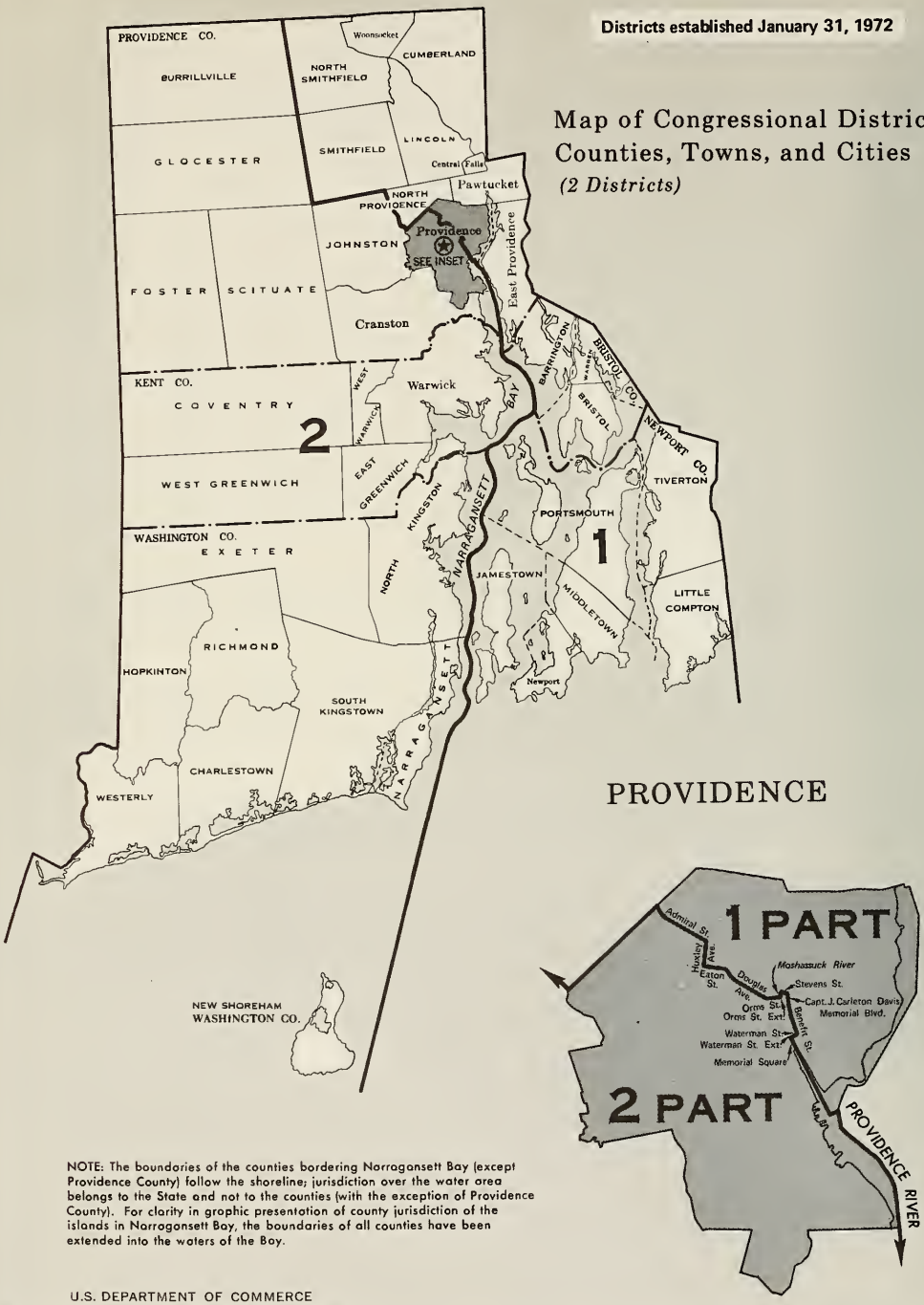

NOTE: The boundaries of the counties bordering Narragansett Bay (except Providence County) follow the shoreline; jurisdiction over the water area belongs to the State and not to the counties (with the exception of Providence County). For clarity in graphic presentation of county jurisdiction of the islands in Narragansett Bay, the boundaries of all counties have been extended into the waters of the Bay.

U.S. DEPARTMENT OF COMMERCE
SOCIAL AND ECONOMIC STATISTICS ADMINISTRATION
BUREAU OF THE CENSUS

Item No.	Item	State total	1st	2d
	ELECTIONS *			
1	Vote cast for Representative, 1970	325,613	160,897	164,716
2	Democratic Party	207,987	98,294	109,693
3	Republican Party	114,781	60,215	54,566
4	Percent for party with most votes	63.9	61.1	66.6
5	Vote cast for Representative, 1968	364,778	182,661	182,117
6	Democratic Party	221,989	110,643	111,346
7	Republican Party	140,896	70,125	70,771
8	Percent for party with most votes	60.9	60.6	61.1
9	Vote cast for Representative, 1966	322,022	157,582	164,440
10	Democratic Party	196,957	91,341	105,616
11	Republican Party	124,531	65,707	58,824
12	Percent for party with most votes	61.2	58.0	64.2
13	Vote cast for President, 1968	[1]385,000	192,106	192,832
14	Democratic Party	246,518	126,226	120,292
15	Republican Party	122,359	58,868	63,491
16	George Wallace Independent Party	15,678	6,804	8,874
17	Percent for party with most votes	64.0	65.7	62.4
	CENSUS OF POPULATION, 1970			
18	Total population, 1970	949,723	475,441	474,282
19	Percent of State total	100.0	50.1	49.9
20	Total population, 1960	859,488	434,590	424,898
21	Percent change, 1960 to 1970	10.5	9.4	11.6
	Average population per district, 1970	474,862	(X)	(X)
22	Population above (+) or below (–) average	(X)	+579	-580
23	Percent above (+) or below (–) average	(X)	+0.1219	-0.1221
24	Land area ... sq. mi.	1,049	278	771
25	Population per square mile, 1970	905.4	1,710.2	615.2
	SEX AND RESIDENCE			
26	Male	465,496	234,351	231,139
27	Female	484,229	241,089	243,143
28	Urban	826,044	426,633	399,377
29	Percent of total population	87.0	89.7	84.2
30	Rural nonfarm	121,318	47,921	73,430
31	Rural farm	2,361	887	1,475
32	Metropolitan (SMSA)	804,640	396,379	408,276
33	Percent of total population	84.7	83.4	86.1
34	Urban	756,988	377,753	379,237
35	Central cities	340,209	131,433	208,875
36	Outside central cities	416,779	246,320	170,362
37	Rural	47,652	18,626	29,039
38	Nonmetropolitan	145,083	79,061	66,005
	RACE AND NATIVITY			
39	White	918,743	460,843	457,898
40	Negro	25,242	11,964	13,280
41	Percent of total population	2.7	2.5	2.8
60	Total foreign stock	311,896	167,075	144,793
61	Percent of total population	32.8	35.1	30.5
62	Foreign born	74,443	43,592	30,835
63	Native of foreign or mixed parentage	237,453	123,483	113,958
	Country of origin of foreign stock:			
708	Canada	66,064	42,312	23,728
70K	Italy	73,323	23,926	49,430
70P	Portugal	28,873	24,016	4,833
70T	United Kingdom	34,210	17,867	16,341
	Mother tongue (other than English):			
80A	French	101,364	72,052	29,257
80D	Italian	76,428	24,552	51,910

Item No.	Item	State total	1st	2d
	CENSUS OF POPULATION, 1970—Con.			
	AGE			
100	Under 5 years	76,025	37,839	38,186
101	5-13 years	157,588	78,109	79,481
102	14-15 years	35,377	17,470	17,907
103	16-17 years	32,939	16,491	16,449
104	18-20 years	55,848	28,181	27,666
105	21-24 years	67,380	36,243	31,132
106	25-34 years	107,372	54,062	53,309
107	35-44 years	103,363	51,224	52,140
108	45-54 years	115,592	57,224	58,368
109	55-61 years	69,151	34,347	34,803
110	62-64 years	24,630	12,324	12,306
111	65 years and over	104,460	51,926	52,534
112	18 years and over	647,796	325,531	322,259
113	White	628,777	316,117	312,655
114	Negro	15,000	7,411	7,592
115	18 years and over, Spanish heritage	4,012	2,084	1,929
116	Median age, total population ... years	29.6	29.3	29.9
117	Median age, voting age population ... years	44.0	43.7	44.4
	HOUSEHOLDS AND FAMILIES			
118	Number of households	293,445	146,835	146,611
119	Number of families	236,886	118,046	118,842
120	Number of unrelated individuals	104,290	57,174	47,104
121	Population in group quarters	51,510	27,969	23,534
122	Inmates of institutions	10,512	3,033	7,484
	MARITAL STATUS			
123	Male, 18 years old and over	311,716	157,973	153,737
124	Married (excludes separated)	214,909	108,723	106,183
125	Widowed	11,767	5,703	6,064
126	Divorced	6,488	3,060	3,429
127	Single	74,753	38,663	36,087
128	Female, 18 years old and over	336,078	167,558	168,522
129	Married (excludes separated)	208,645	104,220	104,425
130	Widowed	48,078	23,816	24,263
131	Divorced	12,328	5,947	6,382
132	Single	60,033	30,336	29,696
	EDUCATION			
133	Public school enrollment (ages 3-34)	180,180	87,343	92,844
134	Percent Negro	3.9	3.7	4.0
135	Nursery and kindergarten	13,738	6,633	7,106
136	Elementary (grades 1-8)	115,260	55,821	59,443
137	Secondary (grades 9-12)	51,182	24,889	26,293
138	Private school enrollment	45,816	24,944	20,866
139	Elementary (grades 1-8)	30,073	16,429	13,642
140	Secondary (grades 9-12)	9,731	5,571	4,158
141	College enrollment	34,947	18,403	16,542
142	Persons 25 years old and over	524,567	261,107	263,461
143	Completed 5 years of school or less	39,129	22,384	16,738
144	Completed 8 years of school	67,619	33,138	34,483
145	Completed 4 years of high school or more	243,218	119,669	123,553
146	Completed 4 years of college or more	49,244	26,633	22,606
147	Median years of school completed	11.5	11.4	11.6
	INCOME IN 1969			
	Families with income of—			
148	Less than $3,000	20,447	10,413	10,034
149	$3,000-$4,999	19,748	9,654	10,093
150	$5,000-$6,999	28,497	14,235	14,263
151	$7,000-$9,999	54,760	27,434	27,327
152	$10,000-$14,999	68,895	34,037	34,859
153	$15,000-$24,999	35,131	17,186	17,947
154	$25,000 or more	9,407	5,087	4,320
155	Percent families with $15,000 or more	18.8	18.9	18.7
156	Median family income	$9,734	$9,713	$9,755
157	White	$9,819	$9,774	$9,864
158	Negro	$6,213	$7,214	$5,402
159	Unrelated individuals, median income[2]	$2,317	$2,435	$2,165
160	Per capita income, all persons	$3,110	$3,166	$3,053
	Families below—			
161	Low income level	20,108	10,178	9,929
162	Percent of all families	8.5	8.6	8.4
163	Percent with female heads	42.2	41.8	42.6
	Persons[3] below—			
164	Low income level	99,892	49,555	50,337
165	Percent related children under 18 years	35.0	34.8	35.2
166	Percent 65 years and over	24.6	25.4	23.8
167	Number of unrelated individuals	29,512	14,292	15,222

X Not applicable.

*Data for congressional districts reflect party vote for Representatives; not necessarily comparable as vote cast for individual candidates. See text.

[1] Includes scattering votes not included in district-by-district tabulations. [2] 14 years old and over. [3] Excludes inmates of institutions, members of the Armed Forces living in barracks, college students in dormitories, and unrelated individuals under 14 years.

Item No.	Item	State total	1st	2d
	CENSUS OF POPULATION, 1970—Con.			
	VETERAN STATUS			
168	Civilian males, 18 years old and over	281,653	137,845	143,815
169	Veterans	144,802	70,885	73,923
170	Percent of total	51.4	51.4	51.4
171	Vietnam	24,817	12,403	12,414
172	Korea	27,165	13,484	13,681
173	World War II	65,352	31,978	33,377
174	World War I and other service	27,468	13,020	14,451
	EMPLOYMENT STATUS			
175	Total labor force, 16 years old and over	418,973	214,918	204,043
176	Armed Forces	30,612	20,483	10,116
177	Civilian	388,361	194,435	193,927
178	Employed	372,648	186,972	185,676
179	Unemployed	15,713	7,463	8,251
180	Percent of civilian labor force	4.0	3.8	4.3
181	Male civilian, 16 years old and over	229,223	113,540	115,686
182	Employed	221,080	109,647	111,436
183	Unemployed	8,143	3,893	4,250
184	Female civilian, 16 years old and over	159,138	80,895	78,241
185	Employed	151,568	77,325	74,240
186	Unemployed	7,570	3,570	4,001
	CLASS OF WORKER			
187	Private wage and salary workers	293,539	151,233	142,296
188	Government	58,099	25,108	33,002
189	Federal	16,540	7,620	8,922
190	State	16,159	5,408	10,758
191	Local	25,400	12,080	13,322
192	Self-employed workers	19,990	10,139	9,851
	INDUSTRY			
	Employed in—			
193	Manufacturing	130,858	67,240	63,613
194	Transportation, communications, and other public utilities	17,412	8,487	8,926
195	Construction	20,251	9,441	10,812
196	Agriculture, forestry, and fisheries	3,300	1,687	1,613
197	Mining	372	240	132
198	Wholesale and retail trade	70,680	35,316	35,365
199	Finance, insurance, and real estate	15,957	8,075	7,881
200	Business and repair services	9,519	4,586	4,933
201	Personal services	11,869	6,117	5,752
202	Professional and related services	66,657	33,939	32,717
203	Educational services	29,506	15,400	14,105
204	Public administration	23,128	10,339	12,792
	OCCUPATION			
	Male employed:			
205	White collar	85,738	43,483	42,254
206	Percent of total	38.8	39.7	37.9
207	Professional and technical workers	30,114	15,638	14,475
208	Managers and administrators	22,914	11,527	11,387
209	Salesworkers	14,635	7,329	7,306
210	Clerical workers	18,075	8,989	9,086
211	Blue collar	112,135	54,659	57,480
212	Craftsmen and foremen	50,702	23,730	26,976
213	Operatives	48,718	24,745	23,973
214	Nonfarm laborers	12,715	6,184	6,531
215	Service workers	21,841	10,804	11,036
216	Farmworkers	1,368	702	666
	Female employed:			
217	White collar	82,695	41,515	41,179
218	Percent of total	54.6	53.7	55.5
219	Professional and technical workers	21,362	11,339	10,021
220	Managers and administrators	4,036	1,942	2,094
221	Salesworkers	9,846	4,696	5,150
222	Clerical workers	47,451	23,538	23,914
223	Blue collar	45,542	24,691	20,845
224	Operatives	39,603	21,796	17,801
225	Service workers	23,119	11,020	12,101
226	Private household	2,370	1,348	1,022
227	Farmworkers	213	99	114
	MEANS OF TRANSPORTATION TO WORK			
228	Workers using private automobile	323,064	164,666	158,390
229	Workers using public transport	20,884	9,523	11,364
	MIGRATION			
230	Persons 5 years old and over, 1970[1]	873,786	437,667	436,119
	Residence in 1965:			
231	Same house as in 1970 (nonmovers)	501,985	248,889	253,103
232	Different house, same State	211,282	99,473	111,825
233	Different State or abroad	103,894	62,998	40,867

Item No.	Item	State total	1st	2d
	CENSUS OF HOUSING, 1970			
234	All housing units (incl. seasonal and migratory)	317,487	155,207	162,289
235	All year-round units	307,593	152,874	154,722
236	Urban	272,937	141,940	130,984
237	Rural nonfarm	33,933	10,676	23,273
238	Rural farm	723	258	465
239	Metropolitan (SMSA)	266,852	132,138	134,717
240	Urban	251,840	126,399	125,440
241	Central cities	121,930	47,266	74,699
242	Outside central cities	129,910	79,133	50,741
243	Rural	15,012	5,739	9,277
244	Nonmetropolitan	40,742	20,736	20,005
245	Occupied units	292,859	146,622	146,237
246	White	284,419	142,783	141,635
247	Negro	6,881	3,095	3,787
248	Owner-occupied units	169,563	80,975	88,598
249	Percent of all occupied	57.9	55.2	60.6
250	White	167,290	79,761	87,539
251	Negro	1,710	940	770
252	Renter-occupied units	123,296	65,647	57,639
253	White	117,129	63,022	54,096
254	Negro	5,171	2,155	3,017
	Year-round units—			
255	With 1 and 2 rooms	10,425	4,623	5,804
256	With 3 and 4 rooms	91,645	47,459	44,182
257	With 5 and 6 rooms	153,203	74,140	79,070
258	With 7 rooms or more	52,320	26,651	25,667
259	Median number of rooms	5.1	5.1	5.1
260	With 1 unit in structure	158,871	73,019	85,808
261	With 2-4 units in structure	110,532	59,223	51,300
262	With 5-49 units in structure	31,657	17,718	13,935
263	With 50 or more units in structure	4,193	2,072	2,121
264	Mobile home or trailer	2,430	843	1,498
	In structure built—			
265	1960 to March 1970	51,113	23,505	27,613
266	1950 to 1959	48,542	22,025	26,522
267	1940 to 1949	31,439	14,982	16,459
268	1939 and earlier	176,499	92,362	84,127
269	With 1-1½ bathrooms	268,028	132,189	135,844
270	With 2 or more bathrooms	26,795	14,558	12,234
271	With other bathroom arrangement or none	12,796	6,152	6,645
	Occupied units—			
272	With all plumbing facilities	285,027	143,189	141,837
273	1 or more persons per room	16,714	8,571	8,142
274	Lacking some or all plumbing facilities	7,832	3,433	4,400
275	Percent of occupied units	2.7	2.3	3.0
	Persons per unit:			
276	1 person	53,178	27,133	26,044
277	2-3 persons	137,746	69,331	68,415
278	4-5 persons	72,957	35,554	37,404
279	6 persons or more	28,976	14,603	14,372
280	Median	2.7	2.6	2.7
	Persons per room:			
281	1.00 or less	275,690	137,899	137,790
282	More than 1.00	17,169	8,723	8,447
	Automobiles available:			
283	1 per household	143,331	73,963	69,363
284	2 or more per household	103,159	49,430	53,736
	Value:			
285	Specified owner-occupied units	131,013	61,069	69,956
286	Less than $5,000	1,208	432	777
287	$5,000-$9,999	8,521	3,491	5,032
288	$10,000-$14,999	27,877	12,343	15,538
289	$15,000-$19,999	41,602	18,951	22,656
290	$20,000-$24,999	24,727	11,371	13,358
291	$25,000-$34,999	16,778	8,544	8,233
292	$35,000-$49,999	6,936	3,893	3,043
293	$50,000 or more	3,364	2,044	1,319
294	Median value	$18,353	$18,765	$18,008
	Gross monthly rent:			
295	Specified renter-occupied units	115,030	61,677	53,342
296	Less than $40	3,265	2,011	1,253
297	$40-$59	12,834	6,752	6,081
298	$60-$79	23,761	13,369	10,388
299	$80-$99	26,482	14,246	12,234
300	$100-$149	35,429	17,767	17,662
301	$150-$199	9,654	5,218	4,435
302	$200 or more	3,605	2,314	1,289
303	Median rent	$93	$92	$95

[1] Includes persons who moved, residence in 1965 not reported.

Population Characteristics for Places With 10,000 or More Inhabitants, by Congressional Districts: 1970

Place and congressional district	Total population	Change, 1960-1970	Female	Negro	Foreign stock	18 years and over	65 years and over	Median age: Entire population	Median age: Voting-age population	Median school years completed[1]	Median family income in 1969	Number of families: Total	Number of families: With income of— Less than $3,000	$3,000-$10,000	$15,000 or more	Unemployed civilian labor force
		Percent	*Percent*	*Percent*	*Percent*	*1,000*	*1,000*	*Years*	*Years*	*Years*	*Dollars*		*Percent*	*Percent*	*Percent*	*Percent*
DISTRICT 1																
Central Falls	18,709	-5.8	52.5	0.6	45.4	12.8	2.7	33.3	48.3	9.0	7,778	4,830	13.8	53.8	7.0	3.6
East Providence	48,118	14.8	52.5	3.0	36.5	32.4	5.5	31.8	46.3	11.8	10,178	12,584	6.0	42.6	18.6	3.6
Newport	34,550	-26.5	50.9	7.2	23.3	23.6	3.4	24.2	36.3	12.3	8,591	7,939	13.1	46.4	15.8	5.5
Newport East	10,281	289.1	51.6	0.8	24.3	6.6	0.8	27.3	41.0	12.5	10,696	2,705	7.4	38.5	26.0	3.3
Pawtucket	76,965	-5.0	53.5	0.3	40.5	53.5	10.9	34.5	48.1	10.6	9,262	20,395	9.8	46.8	14.2	4.2
Providence (part)	[2]54,468	([2])	52.0	9.6	38.5	41.1	7.5	30.0	42.4	12.2	9,630	13,131	10.4	42.1	23.9	3.2
Woonsocket	46,804	-0.6	53.0	1.4	40.2	31.6	6.1	31.7	47.0	9.2	8,662	12,248	12.0	50.3	11.1	4.4
DISTRICT 2																
Cranston	73,190	9.4	52.4	0.8	38.2	51.4	9.4	35.5	47.6	12.1	10,754	18,621	5.4	39.2	24.6	3.1
Providence (part)	[2]125,011	([2])	53.1	8.5	35.7	89.5	19.0	33.8	48.0	10.4	8,035	32,065	14.1	51.0	11.5	5.0
Warwick	83,864	22.2	51.7	0.2	27.5	54.4	7.9	30.4	45.2	12.2	11,009	21,783	4.6	37.1	24.8	3.6
Westerly Center	13,652	40.8	52.5	0.5	36.4	9.0	1.6	31.6	46.4	11.6	10,109	3,548	6.6	42.5	18.3	4.2

[1] Persons 25 years and over.
[2] Total 1970 population for Providence, 179,479; percent change, 1960-1970, —13.6.

Map of Congressional Districts, Counties, and Selected Cities

(6 Districts)

Districts established November 11, 1971

U.S. DEPARTMENT OF COMMERCE
SOCIAL AND ECONOMIC STATISTICS ADMINISTRATION
BUREAU OF THE CENSUS

Item No.	Item	State total	1st	2d	3d	4th	5th	6th
	ELECTIONS*							
1	Vote cast for Representative, 1970	426,965	58,437	92,248	80,689	45,431	73,085	77,075
2	Democratic Party	309,487	58,437	43,669	60,708	45,431	50,486	50,756
3	Republican Party	115,531	-	48,093	19,981	-	21,911	23,546
4	Percent for party with most votes	72.5	100.0	52.1	75.2	100.0	69.1	65.9
5	Vote cast for Representative, 1968	627,788	87,453	113,796	112,057	100,309	109,030	105,143
6	Democratic Party	416,131	87,453	49,914	74,104	61,247	79,995	63,418
7	Republican Party	203,902	-	63,877	35,463	39,062	25,624	39,876
8	Percent for party with most votes	66.3	100.0	56.1	66.1	61.1	73.4	60.3
9	Vote cast for Representative, 1966	364,273	53,492	77,827	74,165	38,270	47,236	73,283
10	Democratic Party	257,153	53,492	29,085	42,834	38,270	46,891	46,581
11	Republican Party	106,775	-	48,742	31,331	-	-	26,702
12	Percent for party with most votes	70.6	100.0	62.6	57.8	100.0	99.3	63.6
13	Vote cast for President, 1968	666,978	105,258	115,011	115,486	106,817	117,062	107,344
14	Democratic Party	197,486	37,187	37,542	26,585	24,395	33,705	38,072
15	Republican Party	254,062	39,768	48,621	41,678	49,835	39,722	34,338
16	American Independent Party	215,430	28,303	28,848	47,223	32,587	43,635	34,834
17	Percent for party with most votes	38.1	37.8	42.3	40.9	46.7	37.3	35.5
	CENSUS OF POPULATION, 1970							
18	Total population, 1970	2,590,516	442,646	446,267	434,427	414,270	441,907	410,999
19	Percent of State total	100.0	17.1	17.2	16.8	16.0	17.1	15.9
20	Total population, 1960	2,382,594	380,626	386,938	399,847	366,606	424,785	423,792
21	Percent change, 1960 to 1970	8.7	16.3	15.3	8.6	13.0	4.0	-3.0
	Average population per district, 1970	431,753	(X)	(X)	(X)	(X)	(X)	(X)
22	Population above (+) or below (–) average	(X)	+10,893	+14,514	+2,674	-17,483	+10,154	-20,754
23	Percent above (+) or below (–) average	(X)	+2.5229	+3.3616	+0.6193	-4.0493	+2.3518	-4.8069
24	Land area ... sq. mi.	30,225	5,460	4,314	5,868	1,623	6,327	6,633
25	Population per square mile, 1970	85.7	81.1	103.4	74.0	255.2	69.8	62.0
	SEX AND RESIDENCE							
26	Male	1,271,543	226,374	224,968	211,445	198,715	212,541	197,500
27	Female	1,318,973	216,272	221,299	222,982	215,555	229,366	213,499
28	Urban	1,231,893	267,227	276,579	160,021	233,019	173,775	121,272
29	Percent of total population	47.6	60.4	62.0	36.8	56.2	39.3	29.5
30	Rural nonfarm	1,247,095	166,718	156,603	260,864	176,700	253,924	232,286
31	Rural farm	111,528	8,701	13,085	13,542	4,551	14,208	57,441
32	Metropolitan (SMSA)	1,017,254	303,849	322,880	149,979	240,546	-	-
33	Percent of total population	39.3	68.6	72.4	34.5	58.1	(X)	(X)
34	Urban	705,446	228,490	245,517	63,322	168,117	(X)	(X)
35	Central cities	241,684	66,934	113,542	-	61,208	(X)	(X)
36	Outside central cities	463,762	161,556	131,975	63,322	106,909	(X)	(X)
37	Rural	311,808	75,359	77,363	86,657	72,429	(X)	(X)
38	Nonmetropolitan	1,573,262	138,797	123,387	284,448	173,724	441,907	410,999
	RACE AND NATIVITY							
39	White	1,796,186	290,142	294,259	335,902	337,689	301,059	237,135
40	Negro	788,455	150,439	159,772	98,183	76,087	139,661	173,313
41	Percent of total population	30.4	34.0	33.8	22.6	18.4	31.6	42.2
60	Total foreign stock	49,800	15,816	12,269	4,567	7,491	5,155	4,502
61	Percent of total population	1.9	3.6	2.7	1.1	1.8	1.2	1.1
62	Foreign born	14,364	3,943	3,669	1,272	2,696	1,368	1,416
63	Native of foreign or mixed parentage	35,436	11,873	8,600	3,295	4,795	3,787	3,086

- Represents zero. X Not applicable.
*Data for congressional districts reflect party vote for Representatives; not necessarily comparable as vote cast for individual candidates. See text.

Item No.	Item	State total	1st	2d	3d	4th	5th	6th
	CENSUS OF POPULATION, 1970—Con.							
	AGE							
100	Under 5 years	233,825	42,742	38,239	37,252	35,389	41,302	38,902
101	5-13 years	497,780	89,861	81,145	79,832	74,656	85,619	86,667
102	14-15 years	116,930	19,856	19,087	18,935	17,433	20,088	21,531
103	16-17 years	113,311	19,498	19,135	17,782	16,601	19,490	20,805
104	18-20 years	163,970	31,168	40,105	23,339	22,382	25,124	21,852
105	21-24 years	180,863	38,806	36,768	27,370	25,244	29,227	23,448
106	25-34 years	318,724	56,715	54,387	53,448	54,814	53,368	45,992
107	35-44 years	287,453	46,487	47,705	50,784	50,157	48,764	43,556
108	45-54 years	275,813	41,711	45,965	48,616	48,543	47,796	43,182
109	55-61 years	156,907	22,612	24,503	29,992	26,846	27,062	25,892
110	62-64 years	53,436	7,604	8,129	10,221	9,420	9,583	8,479
111	65 years and over	191,504	25,586	31,099	36,856	32,785	34,485	30,693
112	18 years and over	1,628,670	270,689	288,661	280,626	270,191	275,409	243,094
113	White	1,198,138	189,978	201,918	225,724	226,577	199,375	154,566
114	Negro	426,749	79,370	85,947	54,652	43,271	75,257	88,252
115	18 years and over, Spanish heritage	6,957	2,335	2,409	390	671	748	404
116	Median age, total population ..... years	24.8	22.8	23.7	27.4	27.8	25.0	23.7
117	Median age, voting age population ..... years	40.3	36.9	37.7	42.1	41.5	41.2	42.0
	HOUSEHOLDS AND FAMILIES							
118	Number of households	738,956	119,869	120,782	132,267	127,503	125,602	112,933
119	Number of families	628,689	101,215	100,888	112,581	108,337	108,457	97,211
120	Number of unrelated individuals	209,711	50,642	55,145	29,032	29,164	26,179	19,549
121	Population in group quarters	104,031	30,210	41,459	8,914	9,136	11,006	3,306
122	Inmates of institutions	22,802	1,734	11,210	1,939	1,810	4,484	1,625
	MARITAL STATUS							
123	Male, 18 years old and over	783,191	138,663	145,270	133,145	125,380	128,150	112,583
124	Married (excludes separated)	559,562	93,576	92,238	100,243	95,831	94,510	83,164
125	Widowed	23,694	3,321	4,101	4,311	3,611	4,325	4,025
126	Divorced	14,479	2,428	3,082	2,411	2,610	2,202	1,746
127	Single	168,016	36,349	42,440	23,813	20,488	23,992	20,934
128	Female, 18 years old and over	845,479	132,026	143,391	147,481	144,811	147,259	130,511
129	Married (excludes separated)	554,106	90,157	89,403	99,689	96,394	95,050	83,413
130	Widowed	126,229	18,284	20,771	22,393	20,286	22,335	22,160
131	Divorced	20,494	2,810	4,124	3,326	4,490	3,332	2,412
132	Single	115,499	15,886	23,915	17,992	18,739	21,487	17,480
	EDUCATION							
133	Public school enrollment (ages 3-34)	641,201	110,248	106,719	102,633	94,697	110,479	116,425
134	Percent Negro	39.4	46.3	41.8	28.4	23.1	40.1	52.9
135	Nursery and kindergarten	13,142	2,321	2,170	2,009	1,534	2,586	2,522
136	Elementary (grades 1-8)	444,905	77,795	73,221	71,443	65,615	76,927	79,904
137	Secondary (grades 9-12)	183,154	30,132	31,328	29,181	27,548	30,966	33,999
138	Private school enrollment	37,602	12,210	6,860	4,369	6,083	3,833	4,247
139	Elementary (grades 1-8)	15,436	5,818	2,434	1,499	2,387	1,325	1,973
140	Secondary (grades 9-12)	6,002	2,238	1,062	560	811	758	573
141	College enrollment	57,386	7,259	19,795	10,897	9,973	7,044	2,418
142	Persons 25 years old and over	1,283,837	200,715	211,788	229,917	222,565	221,056	197,794
143	Completed 5 years of school or less	211,107	29,207	29,976	36,774	29,992	41,716	43,422
144	Completed 8 years of school	111,080	14,594	15,997	23,331	19,634	20,535	16,989
145	Completed 4 years of high school or more	485,281	90,835	95,282	77,970	87,378	71,302	62,514
146	Completed 4 years of college or more	115,119	19,109	26,737	18,243	21,045	16,224	13,761
147	Median years of school completed	10.5	11.4	11.4	10.1	10.8	9.8	9.7
	INCOME IN 1969							
	Families with income of—							
148	Less than $3,000	99,264	18,458	15,546	14,551	12,260	15,970	22,479
149	$3,000-$4,999	86,322	13,579	13,497	14,392	12,975	15,359	16,520
150	$5,000-$6,999	98,966	15,905	14,886	18,312	17,082	17,503	15,278
151	$7,000-$9,999	136,089	20,786	20,502	26,679	24,466	24,695	18,961
152	$10,000-$14,999	138,639	20,276	22,643	27,375	27,597	25,128	15,620
153	$15,000-$24,999	56,239	9,992	10,907	9,361	11,271	8,221	6,487
154	$25,000 or more	13,170	2,219	2,907	1,911	2,686	1,581	1,866
155	Percent families with $15,000 or more	11.0	12.1	13.7	10.0	12.9	9.0	8.6
156	Median family income	$7,620	$7,355	$7,900	$8,002	$8,416	$7,623	$6,203
157	White	$8,760	$8,849	$9,376	$8,664	$8,989	$8,682	$7,942
158	Negro	$4,443	$4,197	$4,579	$5,206	$5,339	$4,627	$3,574
159	Unrelated individuals, median income[1]	$1,762	$2,294	$1,734	$1,510	$1,657	$1,547	$1,607
160	Per capita income, all persons	$2,296	$2,287	$2,374	$2,419	$2,634	$2,189	$1,868
	Families below—							
161	Low income level	120,085	22,869	19,014	16,639	13,861	19,862	27,840
162	Percent of all families	19.1	22.6	18.8	14.8	12.8	18.3	28.6
163	Percent with female heads	33.1	40.0	35.0	27.8	31.7	32.3	30.3
	Persons[2] below—							
164	Low income level	592,568	112,163	96,940	77,447	65,386	97,800	142,832
165	Percent related children under 18 years	45.8	49.8	45.2	39.8	39.2	45.4	49.5
166	Percent 65 years and over	13.5	9.8	12.3	20.4	18.3	15.5	9.7
167	Number of unrelated individuals	68,425	10,740	13,037	12,168	11,271	10,829	10,380

[1] 14 years old and over.
[2] Excludes inmates of institutions, members of the Armed Forces living in barracks, college students in dormitories, and unrelated individuals under 14 years.

Item No.	Item	State total	1st	2d	3d	4th	5th	6th
	CENSUS OF POPULATION, 1970—Con.							
	VETERAN STATUS							
168	Civilian males, 18 years old and over	717,706	103,914	124,046	132,446	125,113	121,841	110,346
169	Veterans	296,437	46,588	52,807	53,860	56,575	48,280	38,327
170	Percent of total	41.3	44.8	42.6	40.7	45.2	39.6	34.7
171	Vietnam	56,773	11,782	11,594	8,836	9,248	8,325	6,988
172	Korea	59,783	10,365	10,513	10,752	11,626	9,478	7,049
173	World War II	127,132	17,435	21,065	24,234	25,211	21,907	17,280
174	World War I and other service	52,749	7,006	9,635	10,038	10,490	8,570	7,010
	EMPLOYMENT STATUS							
175	Total labor force, 16 years old and over	1,060,546	175,265	187,432	185,433	178,890	182,686	150,840
176	Armed Forces	68,702	36,841	22,170	722	279	6,407	2,283
177	Civilian	991,844	138,424	165,262	184,711	178,611	176,279	148,557
178	Employed	954,556	132,539	159,421	178,908	173,235	168,924	141,529
179	Unemployed	37,288	5,885	5,841	5,803	5,376	7,355	7,028
180	Percent of civilian labor force	3.8	4.3	3.5	3.1	3.0	4.2	4.7
181	Male civilian, 16 years old and over	585,028	83,440	96,542	109,338	106,282	101,686	87,740
182	Employed	570,039	80,956	94,214	106,818	104,178	98,996	84,877
183	Unemployed	14,989	2,484	2,328	2,520	2,104	2,690	2,863
184	Female civilian, 16 years old and over	406,816	54,984	68,720	75,373	72,329	74,593	60,817
185	Employed	384,517	51,583	65,207	72,090	69,057	69,928	56,652
186	Unemployed	22,299	3,401	3,513	3,283	3,272	4,665	4,165
	CLASS OF WORKER							
187	Private wage and salary workers	743,797	87,159	114,008	147,363	148,199	139,305	107,763
188	Government workers	140,253	36,659	33,893	19,365	14,742	18,652	16,942
189	Federal	38,922	18,756	8,402	3,417	2,187	3,104	3,056
190	State	46,552	8,343	16,876	6,800	3,391	6,002	5,140
191	Local	54,779	9,560	8,615	9,148	9,164	9,546	8,746
192	Self-employed workers	65,525	8,023	10,800	11,567	9,878	10,270	14,987
	INDUSTRY							
	Employed in—							
193	Manufacturing	345,423	30,683	33,912	85,859	70,518	81,725	42,726
194	Transportation, communications, and other public utilities	46,271	8,377	9,251	7,224	9,041	5,847	6,531
195	Construction	70,252	10,791	13,352	13,285	12,430	11,018	9,376
196	Agriculture, forestry, and fisheries	39,778	4,514	6,431	5,052	2,558	5,006	16,217
197	Mining	1,580	56	272	439	128	490	195
198	Wholesale and retail trade	159,306	24,564	31,013	24,200	30,959	22,664	25,906
199	Finance, insurance, and real estate	31,569	4,929	8,456	4,066	6,058	3,975	4,085
200	Business and repair services	19,125	3,124	3,861	2,826	4,199	2,542	2,573
201	Personal services	62,862	10,327	11,587	9,365	9,341	11,043	11,199
202	Professional and related services	136,342	23,303	30,239	22,016	23,435	19,684	17,665
203	Educational services	69,880	11,552	14,923	12,076	11,438	10,680	9,211
204	Public administration	36,952	11,048	10,028	3,776	3,620	4,332	4,148
	OCCUPATION							
	Male employed:							
205	White collar	181,325	29,025	39,020	29,603	36,306	23,864	23,507
206	Percent of total	31.8	35.9	41.4	27.7	34.8	24.1	27.7
207	Professional and technical workers	55,212	9,373	12,251	9,938	10,648	7,252	5,750
208	Managers and administrators	56,925	8,938	11,395	9,022	11,461	7,608	8,501
209	Salesworkers	36,508	5,214	8,299	5,355	7,733	4,659	5,248
210	Clerical workers	32,680	5,500	7,075	5,288	6,464	4,345	4,008
211	Blue collar	323,723	43,653	43,052	67,311	60,045	65,774	43,888
212	Craftsmen and foremen	137,739	21,175	19,945	28,070	25,629	24,890	18,030
213	Operatives	138,648	14,793	16,098	30,756	27,089	31,430	18,482
214	Nonfarm laborers	47,336	7,685	7,009	8,485	7,327	9,454	7,376
215	Service workers	36,432	5,630	7,362	6,174	6,302	5,771	5,193
216	Farmworkers	28,559	2,648	4,780	3,730	1,525	3,587	12,289
	Female employed:							
217	White collar	175,007	29,757	36,200	27,364	31,161	26,573	23,952
218	Percent of total	45.5	57.7	55.5	38.0	45.1	38.0	42.3
219	Professional and technical workers	54,170	9,796	10,940	8,617	9,030	8,151	7,636
220	Managers and administrators	11,383	2,007	2,199	1,763	1,908	1,647	1,859
221	Salesworkers	20,486	3,518	3,512	3,295	3,605	3,268	3,288
222	Clerical workers	88,968	14,436	19,549	13,689	16,618	13,507	11,169
223	Blue collar	123,364	7,766	13,310	32,048	25,226	28,535	16,479
224	Operatives	110,133	6,350	11,334	29,322	22,818	26,090	14,219
225	Service workers	81,184	13,536	15,134	12,313	12,337	14,417	13,447
226	Private household	32,660	5,078	5,933	5,097	4,255	6,577	5,720
227	Farmworkers	4,962	524	563	365	333	403	2,774
	MEANS OF TRANSPORTATION TO WORK							
228	Workers using private automobile	837,124	130,639	138,076	154,776	149,500	149,510	114,623
229	Workers using public transport	22,992	6,531	5,759	2,126	4,999	2,265	1,312
	MIGRATION							
230	Persons 5 years old and over, 1970[1]	2,365,985	399,879	408,135	397,163	379,128	400,578	372,102
	Residence in 1965:							
231	Same house as in 1970 (nonmovers)	1,288,310	193,647	204,216	232,037	207,489	231,281	219,640
232	Different house, same State	691,405	99,723	124,234	116,137	118,780	119,124	113,407
233	Different State or abroad	246,118	77,461	53,870	27,780	33,706	31,042	22,259

[1] Includes persons who moved, residence in 1965 not reported.

Item No.	Item	State total	1st	2d	3d	4th	5th	6th
	CENSUS OF HOUSING, 1970							
234	All housing units (incl. seasonal and migratory)	815,148	134,462	132,081	143,176	136,537	136,502	132,390
235	All year-round units	804,858	132,934	131,198	142,458	136,287	135,682	126,299
236	Urban	389,180	80,538	79,966	54,701	78,420	55,145	40,410
237	Rural nonfarm	385,977	50,115	47,622	83,478	56,402	76,497	71,863
238	Rural farm	29,701	2,281	3,610	4,279	1,465	4,040	14,026
239	Metropolitan (SMSA)	313,710	92,136	93,980	47,914	79,680	-	-
240	Urban	218,288	70,410	70,017	21,262	56,599	(X)	(X)
241	Central cities	74,782	23,432	30,126	-	21,224	(X)	(X)
242	Outside central cities	143,506	46,978	39,891	21,262	35,375	(X)	(X)
243	Rural	95,422	21,726	23,963	26,652	23,081	(X)	(X)
244	Nonmetropolitan	491,148	40,798	37,218	94,544	56,607	135,682	126,299
245	Occupied units	734,398	118,983	119,886	131,366	127,363	124,866	111,934
246	White	547,939	83,015	85,657	106,929	107,358	91,967	73,013
247	Negro	185,201	35,614	34,029	24,355	19,858	32,542	38,803
248	Owner-occupied units	485,415	74,138	79,142	93,128	85,636	83,250	70,121
249	Percent of all occupied	66.1	62.3	66.0	70.9	67.2	66.7	62.6
250	White	392,617	53,785	62,297	81,144	77,724	66,343	51,324
251	Negro	92,251	20,258	16,764	11,940	7,843	16,689	18,757
252	Renter-occupied units	248,983	44,845	40,744	38,238	41,727	41,616	41,813
253	White	155,322	29,230	23,360	25,785	29,634	25,624	21,689
254	Negro	92,950	15,356	17,265	12,415	12,015	15,853	20,046
	Year-round units—							
255	With 1 and 2 rooms	20,396	4,146	3,142	3,219	2,981	3,410	3,498
256	With 3 and 4 rooms	253,287	38,749	37,653	46,335	45,338	46,433	38,779
257	With 5 and 6 rooms	396,603	67,451	62,501	70,722	65,921	66,357	63,651
258	With 7 rooms or more	134,572	22,588	27,902	22,182	22,047	19,482	20,371
259	Median number of rooms	5.1	5.3	5.3	5.1	5.0	5.0	5.1
260	With 1 unit in structure	666,690	96,928	105,385	124,215	112,557	117,197	110,408
261	With 2-4 units in structure	59,260	15,961	11,138	7,214	10,769	7,588	6,590
262	With 5-49 units in structure	24,587	8,532	6,217	1,917	4,285	1,737	1,899
263	With 50 or more units in structure	4,110	1,198	1,008	233	1,208	274	189
264	Mobile home or trailer	50,211	10,315	7,450	8,879	7,468	8,886	7,213
	In structure built—							
265	1960 to March 1970	253,385	50,393	46,497	40,361	40,884	39,326	35,924
266	1950 to 1959	182,520	29,563	32,528	33,615	32,079	28,554	26,181
267	1940 to 1949	127,476	23,560	21,349	19,121	22,072	20,807	20,567
268	1939 and earlier	241,477	29,418	30,824	49,361	41,252	46,995	43,627
269	With 1-1½ bathrooms	514,916	86,887	80,851	95,541	93,814	87,199	70,624
270	With 2 or more bathrooms	137,565	23,122	28,350	22,960	27,234	18,305	17,594
271	With other bathroom arrangement or none	152,336	22,897	21,968	23,906	15,295	30,184	38,086
	Occupied units—							
272	With all plumbing facilities	610,940	100,448	101,726	111,965	115,255	99,780	81,766
273	1 or more persons per room	50,258	8,543	7,549	8,550	8,654	9,336	7,626
274	Lacking some or all plumbing facilities	123,458	18,535	18,160	19,401	12,108	25,086	30,168
275	Percent of occupied units	16.8	15.6	15.1	14.8	9.5	20.1	27.0
	Persons per unit:							
276	1 person	101,330	16,852	17,032	18,544	17,888	16,198	14,816
277	2-3 persons	338,283	52,079	54,977	63,616	62,324	57,239	47,848
278	4-5 persons	198,412	32,615	32,310	34,707	34,682	34,112	29,986
279	6 persons or more	96,373	17,437	15,567	14,499	12,369	17,317	19,284
280	Median	3.0	3.1	3.0	2.9	2.9	3.0	3.2
	Persons per room:							
281	1.00 or less	646,406	104,838	106,731	117,437	115,767	107,703	93,930
282	More than 1.00	87,992	14,145	13,155	13,929	11,596	17,163	18,004
	Automobiles available:							
283	1 per household	328,545	54,880	51,111	59,072	54,541	55,592	53,349
284	2 or more per household	267,636	39,767	47,467	51,192	52,196	45,008	32,006
	Value:							
285	Specified owner-occupied units	372,908	57,216	63,116	70,061	70,713	62,120	49,682
286	Less than $5,000	44,353	6,048	4,338	9,690	7,200	9,768	7,309
287	$5,000-$9,999	85,074	9,615	9,702	19,306	16,014	18,178	12,259
288	$10,000-$14,999	85,030	12,621	13,136	16,782	17,034	14,317	11,140
289	$15,000-$19,999	70,850	12,440	14,517	12,494	12,909	9,926	8,564
290	$20,000-$24,999	37,339	6,926	8,743	5,687	7,170	4,540	4,273
291	$25,000-$34,999	31,480	5,837	7,927	4,023	6,484	3,614	3,595
292	$35,000-$49,999	12,677	2,269	3,396	1,445	2,612	1,273	1,682
293	$50,000 or more	6,105	1,460	1,357	634	1,290	504	860
294	Median value	$13,353	$15,130	$16,509	$11,798	$13,564	$11,088	$12,367
	Gross monthly rent:							
295	Specified renter-occupied units	190,592	36,310	33,116	29,103	37,044	31,083	23,936
296	Less than $40	25,293	3,304	4,188	4,679	3,319	4,859	4,944
297	$40-$59	35,381	4,168	5,685	6,548	6,551	6,847	5,582
298	$60-$79	40,813	5,497	6,279	7,421	9,364	7,291	4,961
299	$80-$99	34,212	6,543	5,737	5,120	7,366	5,544	3,902
300	$100-$149	39,304	11,496	6,983	4,289	7,538	5,360	3,638
301	$150-$199	12,376	4,076	3,254	869	2,436	1,071	670
302	$200 or more	3,213	1,226	990	177	470	111	239
303	Median rent	$77	$96	$82	$69	$79	$71	$66

- Represents zero. X Not applicable.

Population Characteristics for Places With 10,000 or More Inhabitants, by Congressional Districts: 1970

Place and congressional district	Total population	Change, 1960-1970	Female	Negro	Foreign stock	18 years and over	65 years and over	Median age: Entire population	Median age: Voting-age population	Median school years completed[1]	Median family income in 1969	Number of families: Total	Number of families: With income of— Less than $3,000	$3,000-$10,000	$15,000 or more	Unemployed civilian labor force
		Percent	*Percent*	*Percent*	*Percent*	*1,000*	*1,000*	*Years*	*Years*	*Years*	*Dollars*		*Percent*	*Percent*	*Percent*	*Percent*
DISTRICT 1																
Charleston	66,934	1.5	53.4	45.2	5.1	44.2	6.5	26.6	42.9	12.1	7,920	15,865	18.0	44.0	18.3	3.4
Charleston Yard	13,620	(NA)	1.7	5.8	6.9	13.4	(Z)	23.1	23.2	12.4	11,867	115	14.8	22.6	33.0	26.8
DISTRICT 2																
Columbia	113,542	16.5	43.9	30.0	3.9	85.9	8.3	22.6	30.1	12.1	7,612	20,682	15.9	48.5	16.0	3.7
Orangeburg	13,252	-4.3	53.9	41.4	2.0	9.2	1.2	24.1	39.4	11.8	8,655	2,966	15.1	43.4	16.9	3.4
DISTRICT 3																
Aiken	13,436	19.5	53.2	34.6	6.7	8.7	1.5	30.4	46.2	12.3	9,563	3,514	13.0	39.2	24.6	2.6
Anderson	27,556	-33.3	54.1	25.7	1.4	18.5	2.9	30.5	45.2	10.7	8,042	7,176	12.4	51.1	12.9	3.3
Easley	11,175	34.9	52.6	14.5	0.5	7.4	1.0	29.4	42.5	10.0	8,352	3,027	11.5	51.2	11.3	2.5
Greenwood	21,069	26.6	54.3	34.7	0.8	13.8	1.9	27.9	42.6	10.3	8,022	5,397	9.9	55.5	8.6	4.0
North Augusta	12,883	24.5	52.2	8.6	3.7	8.1	0.8	27.4	41.1	12.4	10,704	3,472	5.8	39.3	22.4	2.0
DISTRICT 4																
Gantt	11,404	(NA)	51.2	30.1	2.4	6.5	0.3	23.3	36.6	12.1	9,601	2,831	6.5	46.5	13.2	2.8
Greenville	61,208	-7.5	54.3	31.4	2.9	41.8	6.2	28.5	43.0	11.9	8,249	14,981	14.4	46.3	17.0	2.8
Greer	10,688	18.7	53.8	24.7	0.2	7.1	1.1	31.2	46.5	9.4	7,139	2,855	13.3	55.8	9.8	3.9
Spartanburg	44,546	0.4	53.8	33.2	3.1	30.0	4.4	28.6	43.3	11.4	8,197	11,190	14.1	46.2	18.2	3.6
Wade-Hampton	17,056	(NA)	51.4	2.4	6.6	10.8	0.6	27.4	39.5	12.9	12,827	4,645	4.8	25.4	37.7	2.3
DISTRICT 5																
Gaffney	13,253	27.0	54.8	26.4	0.4	8.7	1.2	26.9	41.8	10.3	8,494	3,395	11.0	50.9	12.8	2.9
Laurens	10,298	7.3	54.1	37.2	0.5	6.8	1.1	29.8	44.3	10.4	8,370	2,728	11.3	52.6	11.0	5.7
Rock Hill	33,846	15.1	56.7	27.9	1.2	22.8	2.5	23.9	38.1	10.3	8,396	7,988	11.8	51.5	11.5	4.3
Sumter	24,435	6.0	52.9	34.4	3.6	15.4	2.0	24.8	40.7	11.7	7,070	6,157	18.2	49.6	13.3	4.6
Union	10,775	5.7	53.4	26.8	1.1	7.1	1.0	29.0	43.7	10.1	8,226	2,727	12.7	49.7	9.6	7.0
DISTRICT 6																
Florence	25,997	5.2	53.5	39.2	2.0	16.8	2.4	28.3	44.0	11.1	7,829	6,596	13.7	50.5	16.7	5.0
Georgetown	10,449	-14.8	53.5	43.1	3.6	6.5	0.9	27.1	45.7	10.5	7,638	2,583	16.5	47.5	15.2	3.0

NA Not available. Z Less than 50.
[1] Persons 25 years and over.

Map of Congressional Districts, Counties, and Selected Cities

(2 Districts)

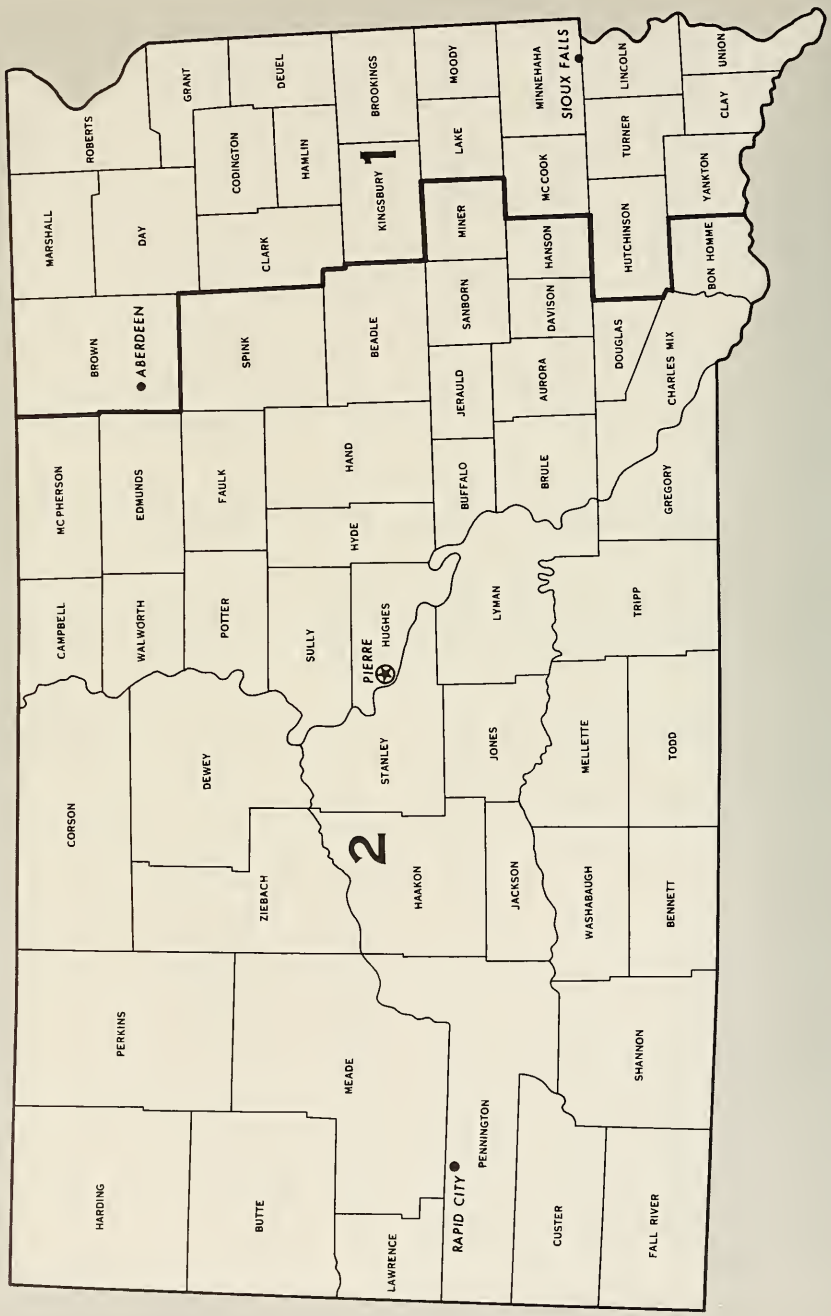

Districts established March 25, 1971

U.S. DEPARTMENT OF COMMERCE
SOCIAL AND ECONOMIC STATISTICS ADMINISTRATION
BUREAU OF THE CENSUS

Item No.	Item	State total	1st	2d
	ELECTIONS *			
1	Vote cast for Representative, 1970	234,983	120,535	114,448
2	Democratic Party	127,561	67,340	60,221
3	Republican Party	107,422	53,195	54,227
4	Percent for party with most votes	54.3	55.9	52.6
5	Vote cast for Representative, 1968	271,640	138,583	133,057
6	Democratic Party	112,421	57,936	54,485
7	Republican Party	159,219	80,647	78,572
8	Percent for party with most votes	58.6	58.2	59.1
9	Vote cast for Representative, 1966	225,046	113,191	111,855
10	Democratic Party	81,391	36,985	44,406
11	Republican Party	143,655	76,206	67,449
12	Percent for party with most votes	63.8	67.3	60.3
13	Vote cast for President, 1968	281,264	142,714	138,550
14	Democratic Party	118,023	61,801	56,222
15	Republican Party	149,841	75,400	74,441
16	American Independent Party	13,400	5,513	7,887
17	Percent for party with most votes	53.3	52.8	53.7
	CENSUS OF POPULATION, 1970			
18	Total population, 1970	666,257	333,107	333,150
19	Percent of State total	100.0	50.0	50.0
20	Total population, 1960	680,514	332,690	347,824
21	Percent change, 1960 to 1970	-2.1	0.1	-4.2
	Average population per district, 1970	333,129	(X)	(X)
22	Population above (+) or below (–) average	(X)	-22	+21
23	Percent above (+) or below (–) average	(X)	-0.0066	+0.0063
24	Land area sq. mi.	79,955	15,615	60,340
25	Population per square mile, 1970	8.3	21.3	5.5
	SEX AND RESIDENCE			
26	Male	330,408	163,606	166,802
27	Female	335,850	169,500	166,352
28	Urban	296,964	166,229	130,759
29	Percent of total population	44.6	49.9	39.2
30	Rural nonfarm	206,379	87,678	118,680
31	Rural farm	162,913	79,199	83,711
32	Metropolitan (SMSA)	95,317	95,317	-
33	Percent of total population	14.3	28.6	(X)
34	Urban	75,237	75,237	(X)
35	Central cities	72,570	72,570	(X)
36	Outside central cities	2,667	2,667	(X)
37	Rural	20,080	20,080	(X)
38	Nonmetropolitan	570,941	237,791	333,150
	RACE AND NATIVITY			
39	White	632,474	327,696	304,793
40	Negro	1,846	360	1,486
41	Percent of total population	0.3	0.1	0.4
42A	American Indian	31,078	4,580	26,482
60	Total foreign stock	109,169	59,233	49,942
61	Percent of total population	16.4	17.8	15.0
62	Foreign born	10,911	5,912	5,000
63	Native of foreign mixed parentage	98,258	53,321	44,942
	Country of origin of foreign stock:			
70G	Germany	26,822	14,794	12,030
	Mother tongue (other than English):			
808	German	68,978	34,648	34,330

Item No.	Item	State total	1st	2d
	CENSUS OF POPULATION, 1970—Con.			
	AGE			
100	Under 5 years	54,329	25,768	28,558
101	5-13 years	128,014	61,163	66,849
102	14-15 years	31,314	15,123	16,192
103	16-17 years	29,459	14,660	14,799
104	18-20 years	37,241	21,407	15,836
105	21-24 years	36,010	19,000	17,011
106	25-34 years	66,925	32,345	34,579
107	35-44 years	69,189	33,559	35,630
108	45-54 years	71,164	35,918	35,246
109	55-61 years	45,083	22,880	22,204
110	62-64 years	17,030	8,757	8,274
111	65 years and over	80,500	42,526	37,976
112	18 years and over	423,142	216,392	206,756
113	White	406,971	213,674	193,311
114	Negro	1,053	242	811
115	18 years and over, Spanish heritage	1,515	456	1,059
116	Median age, total population years.	27.5	27.9	27.1
117	Median age, voting age population years.	45.3	45.5	45.1
	HOUSEHOLDS AND FAMILIES			
118	Number of households	201,989	102,236	99,754
119	Number of families	162,124	81,337	80,787
120	Number of unrelated individuals	64,862	36,731	28,136
121	Population in group quarters	28,083	16,756	11,331
122	Inmates of institutions	10,773	5,633	5,140
	MARITAL STATUS			
123	Male, 18 years old and over	206,110	103,946	102,167
124	Married (excludes separated)	149,093	75,036	74,058
125	Widowed	7,428	3,753	3,676
126	Divorced	4,009	1,725	2,283
127	Single	44,372	22,974	21,400
128	Female, 18 years old and over	217,030	112,448	104,588
129	Married (excludes separated)	148,194	74,570	73,625
130	Widowed	31,268	15,884	15,385
131	Divorced	5,169	2,248	2,920
132	Single	30,501	18,856	11,650
	EDUCATION			
133	Public school enrollment (ages 3-34)	172,617	82,528	90,083
134	Percent Negro	0.2	0.1	0.4
135	Nursery and kindergarten	12,043	5,799	6,244
136	Elementary (grades 1-8)	107,572	50,538	57,029
137	Secondary (grades 9-12)	53,002	26,191	26,810
138	Private school enrollment	12,330	7,358	4,974
139	Elementary (grades 1-8)	8,241	4,883	3,360
140	Secondary (grades 9-12)	3,075	1,938	1,138
141	College enrollment	25,358	17,387	7,977
142	Persons 25 years old and over	349,891	175,986	173,907
143	Completed 5 years of school or less	12,928	6,013	6,914
144	Completed 8 years of school	86,781	44,341	42,442
145	Completed 4 years of high school or more	186,619	95,329	91,292
146	Completed 4 years of college or more	30,077	15,938	14,141
147	Median years of school completed	12.1	12.1	12.1
	INCOME IN 1969			
	Families with income of—			
148	Less than $3,000	24,303	11,575	12,727
149	$3,000-$4,999	24,306	11,922	12,385
150	$5,000-$6,999	26,308	12,784	13,524
151	$7,000-$9,999	35,678	18,143	17,536
152	$10,000-$14,999	32,900	17,427	15,475
153	$15,000-$24,999	14,247	7,401	6,846
154	$25,000 or more	4,381	2,086	2,295
155	Percent families with $15,000 or more	11.5	11.7	11.3
156	Median family income	$7,490	$7,695	$7,283
157	White	$7,619	$7,715	$7,518
158	Negro	$5,721	$7,273	$5,449
159	Unrelated individuals, median income[1]	$1,745	$1,649	$1,878
160	Per capita income, all persons	$2,368	$2,416	$2,319
	Families below—			
161	Low income level	23,970	10,889	13,080
162	Percent of all families	14.8	13.4	16.2
163	Percent with female heads	17.3	16.0	18.4
	Persons[2] below—			
164	Low income level	119,278	52,937	66,331
165	Percent related children under 18 years	37.9	33.5	41.5
166	Percent 65 years and over	19.9	23.6	17.0
167	Number of unrelated individuals	24,712	13,253	11,460

- Represents zero. X Not applicable.
* Data for congressional districts reflect party vote for Representatives; not necessarily comparable as vote cast for individual candidates. See text.
[1] 14 years old and over.
[2] Excludes inmates of institutions, members of the Armed Forces living in barracks, college students in dormitories, and unrelated individuals under 14 years.

Item No.	Item	State total	1st	2d
	CENSUS OF POPULATION, 1970—Con.			
	VETERAN STATUS			
168	Civilian males, 18 years old and over	201,254	103,732	97,528
169	Veterans	81,516	40,773	40,743
170	Percent of total	40.5	39.3	41.8
171	Vietnam	11,290	6,083	5,207
172	Korea	17,182	8,191	8,991
173	World War II	34,626	16,933	17,693
174	World War I and other service	18,418	9,566	8,852
	EMPLOYMENT STATUS			
175	Total labor force, 16 years old and over	254,530	128,981	125,553
176	Armed Forces	4,890	219	4,668
177	Civilian	249,640	128,762	120,885
178	Employed	240,367	124,276	116,098
179	Unemployed	9,273	4,486	4,787
180	Percent of civilian labor force	3.7	3.5	4.0
181	Male civilian, 16 years old and over	161,242	82,412	78,833
182	Employed	155,824	79,972	75,856
183	Unemployed	5,418	2,440	2,977
184	Female civilian, 16 years old and over	88,398	46,350	42,052
185	Employed	84,543	44,304	40,242
186	Unemployed	3,855	2,046	1,810
	CLASS OF WORKER			
187	Private wage and salary workers	132,745	73,371	59,384
188	Government	44,610	20,900	23,707
189	Federal	11,351	4,092	7,256
190	State	12,438	7,142	5,297
191	Local	20,821	9,666	11,154
192	Self-employed workers	57,880	27,727	30,151
	INDUSTRY			
	Employed in—			
193	Manufacturing	17,748	11,805	5,947
194	Transportation, communications, and other public utilities	12,539	6,910	5,629
195	Construction	13,065	5,910	7,154
196	Agriculture, forestry, and fisheries	53,392	24,447	28,942
197	Mining	2,288	270	2,016
198	Wholesale and retail trade	51,873	28,284	23,592
199	Finance, insurance, and real estate	8,626	4,878	3,749
200	Business and repair services	4,738	2,666	2,073
201	Personal services	11,901	6,368	5,534
202	Professional and related services	49,826	26,537	23,291
203	Educational services	25,009	13,834	11,177
204	Public administration	12,469	5,178	7,289
	OCCUPATION			
	Male employed:			
205	White collar	49,641	26,589	23,056
206	Percent of total	31.9	33.2	30.4
207	Professional and technical workers	15,565	7,953	7,614
208	Managers and administrators	18,116	9,494	8,622
209	Salesworkers	9,051	5,228	3,825
210	Clerical workers	6,909	3,914	2,995
211	Blue collar	47,372	25,392	21,983
212	Craftsmen and foremen	21,919	11,503	10,417
213	Operatives	18,230	9,974	8,257
214	Nonfarm laborers	7,223	3,915	3,309
215	Service workers	10,233	5,410	4,824
216	Farmworkers	48,579	22,582	25,995
	Female employed:			
217	White collar	49,173	25,593	23,581
218	Percent of total	58.2	57.8	58.6
219	Professional and technical workers	15,049	7,444	7,604
220	Managers and administrators	3,873	1,700	2,173
221	Salesworkers	6,241	3,380	2,861
222	Clerical workers	24,010	13,069	10,943
223	Blue collar	6,352	3,676	2,677
224	Operatives	4,581	2,705	1,877
225	Service workers	26,119	13,937	12,183
226	Private household	4,107	2,427	1,680
227	Farmworkers	2,899	1,098	1,801
	MEANS OF TRANSPORTATION TO WORK			
228	Workers using private automobile	151,053	78,462	72,595
229	Workers using public transport	2,098	1,414	685
	MIGRATION			
230	Persons 5 years old and over, 1970[1]	611,936	307,375	304,564
	Residence in 1965:			
231	Same house as in 1970 (nonmovers)	349,267	177,389	171,882
232	Different house, same State	184,349	94,892	89,461
233	Different State or abroad	56,197	25,657	30,537

Item No.	Item	State total	1st	2d
	CENSUS OF HOUSING, 1970			
234	All housing units (incl. seasonal and migratory)	225,507	112,627	112,880
235	All year-round units	221,885	110,666	111,220
236	Urban	96,266	53,333	42,940
237	Rural nonfarm	82,048	35,711	46,331
238	Rural farm	43,571	21,622	21,949
239	Metropolitan (SMSA)	30,364	30,364	-
240	Urban	24,286	24,286	(X)
241	Central cities	23,560	23,560	(X)
242	Outside central cities	726	726	(X)
243	Rural	6,078	6,078	(X)
244	Nonmetropolitan	191,523	80,304	111,219
245	Occupied units	201,033	101,832	99,203
246	White	194,718	100,919	93,803
247	Negro	374	84	290
248	Owner-occupied units	139,838	71,207	68,633
249	Percent of all occupied	69.6	69.9	69.2
250	White	136,771	70,889	65,885
251	Negro	63	43	20
252	Renter-occupied units	61,195	30,625	30,570
253	White	57,947	30,030	27,918
254	Negro	311	41	270
	Year-round units—			
255	With 1 and 2 rooms	12,567	5,209	7,356
256	With 3 and 4 rooms	66,685	31,188	35,494
257	With 5 and 6 rooms	93,589	47,032	46,558
258	With 7 rooms or more	49,043	27,237	21,812
259	Median number of rooms	5.1	5.2	5.0
260	With 1 unit in structure	177,466	88,833	88,633
261	With 2-4 units in structure	20,291	10,576	9,715
262	With 5-49 units in structure	11,998	6,365	5,634
263	With 50 or more units in structure	482	406	76
264	Mobile home or trailer	11,650	4,487	7,161
	In structure built—			
265	1960 to March 1970	38,254	17,964	20,289
266	1950 to 1959	33,382	15,160	18,219
267	1940 to 1949	17,728	8,127	9,600
268	1939 and earlier	132,522	69,415	63,111
269	With 1-1½ bathrooms	171,580	86,862	84,720
270	With 2 or more bathrooms	20,660	10,145	10,515
271	With other bathroom arrangement or none	29,603	13,624	15,978
	Occupied units—			
272	With all plumbing facilities	183,660	93,529	90,134
273	1 or more persons per room	14,514	6,159	8,352
274	Lacking some or all plumbing facilities	17,373	8,303	9,069
275	Percent of occupied units	8.6	8.2	9.1
	Persons per unit:			
276	1 person	36,465	18,625	17,840
277	2-3 persons	92,036	47,778	44,261
278	4-5 persons	47,014	23,536	23,477
279	6 persons or more	25,519	11,893	13,624
280	Median	2.6	2.5	2.7
	Persons per room:			
281	1.00 or less	183,624	94,953	88,675
282	More than 1.00	17,410	6,879	10,529
	Automobiles available:			
283	1 per household	112,783	56,507	56,276
284	2 or more per household	66,086	34,713	31,374
	Value:			
285	Specified owner-occupied units	86,052	45,916	40,141
286	Less than $5,000	14,326	6,968	7,358
287	$5,000-$9,999	22,605	11,017	11,588
288	$10,000-$14,999	19,979	10,692	9,288
289	$15,000-$19,999	15,254	8,768	6,488
290	$20,000-$24,999	7,753	4,541	3,212
291	$25,000-$34,999	4,386	2,778	1,609
292	$35,000-$49,999	1,299	858	442
293	$50,000 or more	450	294	156
294	Median value	$11,525	$12,326	$10,605
	Gross monthly rent:			
295	Specified renter-occupied units	43,622	22,455	21,168
296	Less than $40	2,420	1,253	1,167
297	$40-$59	5,708	2,783	2,925
298	$60-$79	9,247	4,471	4,776
299	$80-$99	9,657	5,024	4,633
300	$100-$149	12,959	6,744	6,215
301	$150-$199	3,085	1,917	1,269
302	$200 or more	546	363	183
303	Median rent	$89	$91	$88

- Represents zero. X Not applicable.

[1] Includes persons who moved, residence in 1965 not reported.

Population Characteristics for Places With 10,000 or More Inhabitants, by Congressional Districts: 1970

Place and congressional district	Total population	Change, 1960-1970	Female	Negro	Foreign stock	18 years and over	65 years and over	Median age: Entire population	Median age: Voting-age population	Median school years completed[1]	Median family income in 1969	Number of families: Total	Number of families: With income of— Less than $3,000	$3,000-$10,000	$15,000 or more	Unemployed civilian labor force
		Percent	*Percent*	*Percent*	*Percent*	*1,000*	*1,000*	*Years*	*Years*	*Years*	*Dollars*		*Percent*	*Percent*	*Percent*	*Percent*
DISTRICT 1																
Aberdeen	26,524	14.7	53.2	(Z)	19.2	17.7	2.9	23.8	39.7	12.4	8,728	6,124	9.1	50.6	15.3	4.5
Brookings	13,742	29.9	47.9	0.1	10.5	10.4	1.1	21.4	24.7	13.0	8.416	2,665	11.4	48.3	17.9	4.5
Sioux Falls	72,619	10.7	53.0	0.2	14.3	46.6	7.4	26.0	42.0	12.4	9,617	17,611	8.5	44.7	16.6	4.3
Watertown	13,155	-4.9	53.0	(Z)	18.8	8.5	1.9	30.6	47.9	12.2	8,060	3,295	10.4	53.0	11.9	4.0
Yankton	11,458	28.5	54.3	0.5	15.4	7.8	1.4	26.5	42.8	12.3	9,011	2,542	7.7	49.5	15.7	3.1
DISTRICT 2																
Huron	14,219	0.8	52.6	0.4	15.9	9.5	1.9	29.7	45.2	12.4	9,332	3,547	9.4	46.5	16.7	4.8
Mitchell	13,193	6.9	53.6	0.1	16.1	8.9	2.1	29.4	46.8	12.3	8,179	3,191	10.3	52.7	13.4	3.5
Rapid City	43,855	3.4	51.1	0.4	11.5	27.7	3.5	23.9	39.2	12.5	8,557	10,915	10.3	51.2	13.9	5.8

Z Less than 0.05 percent.
[1] Persons 25 years and over.

Map of Congressional Districts, Counties, and Selected Cities

(8 Districts)

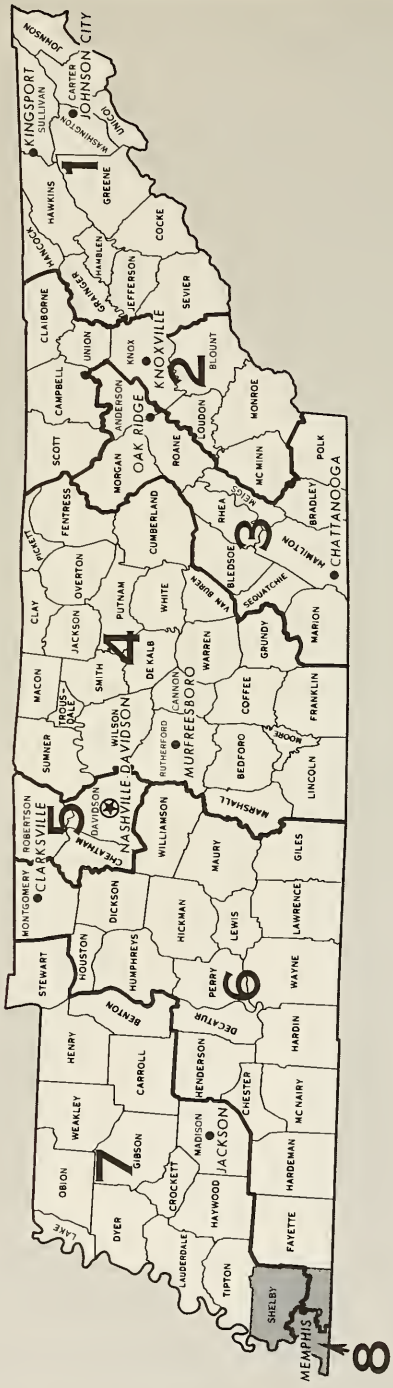

County with two or more Congressional Districts. See inset map.

Districts established April 13, 1972

U.S. DEPARTMENT OF COMMERCE
SOCIAL AND ECONOMIC STATISTICS ADMINISTRATION
BUREAU OF THE CENSUS

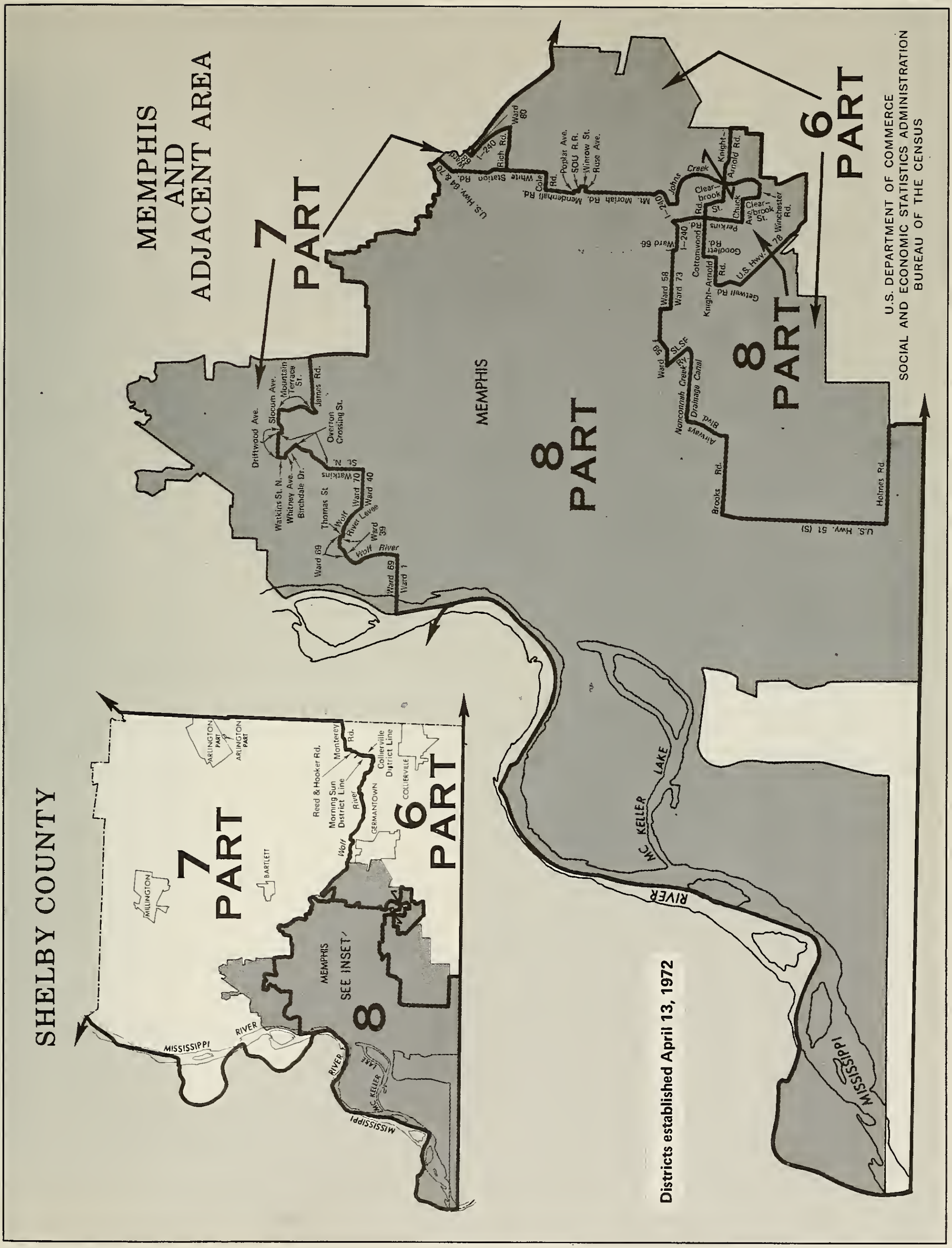
SHELBY COUNTY
7 PART
6 PART
8
MEMPHIS
SEE INSET
MILLINGTON
BARTLETT
ARLINGTON PART
GERMANTOWN
COLLIERVILLE
Reed & Hooker Rd.
Morning Sun District Line
Monterey Rd.
Collierville District Line
Wolf River
MISSISSIPPI RIVER
MC KELLER LAKE
MEMPHIS AND ADJACENT AREA
7 PART
8 PART
6 PART
MEMPHIS
MC KELLER LAKE
RIVER
MISSISSIPPI
Districts established April 13, 1972
U.S. DEPARTMENT OF COMMERCE
SOCIAL AND ECONOMIC STATISTICS ADMINISTRATION
BUREAU OF THE CENSUS

Item No.	Item	State total	1st	2d	3d	4th	5th	6th	7th	8th
	ELECTIONS *									
1	Vote cast for Representative, 1970	[1]988,693	128,532	132,855	130,798	121,158	137,566	126,146	86,066	122,498
2	Democratic Party	[1]579,783	40,598	42,019	69,805	101,524	98,525	82,899	74,463	68,898
3	Republican Party	[1]403,233	87,834	89,527	57,470	19,634	39,041	43,125	[2]11,571	53,031
4	Percent for party with most votes	58.6	68.3	67.4	53.4	83.8	71.7	65.7	86.5	56.2
5	Vote cast for Representative, 1968	[1]1,013,422	129,258	135,038	143,766	113,327	134,721	131,095	96,475	129,719
6	Democratic Party	485,833	19,160	27,861	69,892	79,665	67,011	74,110	81,626	66,508
7	Republican Party	507,996	109,818	104,063	73,874	33,662	56,298	56,257	[2]14,547	59,477
8	Percent for party with most votes	50.1	85.0	77.1	51.4	70.3	49.7	56.5	84.6	51.3
9	Vote cast for Representative, 1966	799,871	99,242	115,311	103,613	88,172	94,693	95,920	89,412	113,508
10	Democratic Party	382,296	–	26,929	36,809	77,821	61,109	56,490	61,786	61,352
11	Republican Party	382,824	86,421	88,382	66,214	[2]886	32,706	[2]28,937	27,453	51,825
12	Percent for party with most votes	47.9	87.1	76.6	63.9	88.3	64.5	58.9	69.1	54.0
13	Vote cast for President, 1968	1,248,617	153,672	160,550	160,849	151,877	148,572	157,386	151,887	163,824
14	Democratic Party	351,233	30,418	42,200	44,042	42,847	47,636	36,380	35,390	72,320
15	Republican Party	472,592	92,635	86,588	63,359	43,438	46,646	52,684	42,049	45,193
16	American Independent Party	424,792	30,619	31,762	53,448	65,592	54,290	68,322	74,448	46,311
17	Percent for party with most votes	37.8	60.3	53.9	39.4	43.2	36.5	43.4	49.0	44.1
	CENSUS OF POPULATION, 1970									
18	Total population, 1970	3,924,164	490,518	492,539	486,363	492,124	490,178	472,341	487,097	513,004
19	Percent of State total	100.0	12.5	12.6	12.4	12.5	12.5	12.0	12.4	13.1
20	Total population, 1960	3,567,089	441,516	459,697	457,643	437,292	436,506	402,320	432,709	499,406
21	Percent change, 1960 to 1970	10.0	11.1	7.1	6.3	12.5	12.3	17.4	12.6	2.7
	Average population per district, 1970	490,521	(X)	(X)	(X)	(X)	(X)	(X)	(X)	(X)
22	Population above (+) or below (–) average	(X)	–3	+2,018	–4,158	+1,603	–343	–18,180	–3,424	+22,483
23	Percent above (+) or below (–) average	(X)	–0.0006	+0.4113	–0.8476	+0.3267	–0.0699	–3.7062	–0.6980	+4.5834
24	Land area ... sq. mi.	41,328	4,617	4,063	4,228	9,721	1,289	10,066	7,187	157
25	Population per square mile, 1970	95.0	106.2	121.2	115.0	50.6	380.3	46.9	67.8	3,267.5
	SEX AND RESIDENCE									
26	Male	1,897,319	239,096	236,620	233,051	241,204	234,045	233,641	240,339	239,286
27	Female	2,026,844	251,424	255,919	253,312	250,918	256,138	238,703	246,761	273,717
28	Urban	2,307,026	183,651	258,743	294,218	172,697	445,828	208,967	233,483	510,199
29	Percent of total population	58.8	37.4	52.5	60.5	35.1	91.0	44.2	47.9	99.5
30	Rural nonfarm	1,300,290	238,676	204,420	178,927	236,090	35,083	206,624	197,056	2,772
31	Rural farm	316,848	68,191	29,376	13,217	83,337	9,267	56,750	56,558	33
32	Metropolitan (SMSA)	1,918,709	–	340,037	314,828	93,103	447,888	84,231	126,425	513,004
33	Percent of total population	48.9	(X)	69.0	64.7	18.9	91.4	17.8	26.0	100.0
34	Urban	1,634,197	(X)	217,807	239,706	41,494	447,888	77,933	97,822	512,601
35	Central cities	1,366,376	(X)	174,587	119,693	–	447,888	70,737	47,610	507,289
36	Outside central cities	267,821	(X)	43,220	120,013	41,494	–	7,196	50,212	5,312
37	Rural	284,512	(X)	122,230	75,122	51,609	–	6,298	28,603	403
38	Nonmetropolitan	2,005,455	490,518	152,502	171,535	399,021	42,290	388,110	360,672	–
	RACE AND NATIVITY									
39	White	3,297,701	478,451	462,788	431,381	460,996	395,758	407,088	392,351	268,367
40	Negro	620,697	11,761	29,130	54,438	30,822	93,118	64,705	93,774	243,469
41	Percent of total population	15.8	2.4	5.9	11.2	6.3	19.0	13.7	19.3	47.5
60	Total foreign stock	68,399	4,180	7,186	8,770	4,658	12,846	8,761	7,523	14,493
61	Percent of total population	1.7	0.9	1.5	1.8	0.9	2.6	1.9	1.5	2.8
62	Foreign born	19,026	1,149	2,287	2,583	1,320	3,785	2,253	1,900	3,754
63	Native of foreign or mixed parentage	49,373	3,031	4,899	6,187	3,338	9,061	6,508	5,623	10,739

– Represents zero. X Not applicable.
* Data for congressional districts reflect party vote for Representatives; not necessarily comparable as vote cast for individual candidates. See text.
[1] Includes absentee and scattering votes not included in district-by-district tabulation.
[2] No candidate in this district as constituted before redistricting.

Item No.	Item	State total	1st	2d	3d	4th	5th	6th	7th	8th
	CENSUS OF POPULATION, 1970—Con.									
	AGE									
100	Under 5 years	323,652	41,713	38,594	40,266	39,910	38,527	38,911	40,045	45,702
101	5-13 years	693,728	83,036	82,485	86,841	85,701	85,749	86,763	87,766	95,399
102	14-15 years	164,093	19,331	19,954	21,166	20,379	19,999	20,788	20,427	22,049
103	16-17 years	151,875	18,440	18,451	19,128	18,574	18,431	19,066	18,968	20,819
104	18-20 years	215,546	24,200	29,755	23,083	25,803	27,795	24,755	31,325	28,820
105	21-24 years	247,117	31,412	32,232	28,811	29,182	33,795	28,401	27,899	35,409
106	25-34 years	490,694	66,694	61,143	62,791	60,777	64,336	56,894	57,249	60,811
107	35-44 years	447,047	59,329	55,308	57,256	55,990	58,911	55,078	51,266	53,908
108	45-54 years	436,670	56,480	57,040	55,774	55,600	54,494	51,561	51,158	54,564
109	55-61 years	269,573	33,484	35,265	34,004	34,205	31,937	32,384	34,784	33,500
110	62-64 years	99,557	11,810	12,595	12,665	13,089	11,923	11,856	12,744	12,873
111	65 years and over	384,611	44,591	49,717	44,578	52,912	44,286	45,887	53,469	49,149
112	18 years and over	2,590,815	328,000	333,055	318,962	327,558	327,477	306,816	319,894	329,034
113	White	2,228,287	320,489	314,256	286,002	308,975	268,506	270,723	266,794	192,228
114	Negro	358,198	7,267	18,281	32,549	18,320	58,026	35,714	52,387	135,930
115	18 years and over, Spanish heritage	8,223	575	560	932	740	1,759	1,093	1,182	1,383
116	Median age, total population ..... years	28.4	29.1	29.1	28.8	29.4	28.2	28.1	28.0	26.4
117	Median age, voting age population ..... years	42.7	42.0	42.9	42.8	43.6	41.4	42.9	43.5	42.3
	HOUSEHOLDS AND FAMILIES									
118	Number of households	1,216,995	152,234	155,208	153,623	154,411	153,536	141,487	148,050	158,447
119	Number of families	1,024,546	133,023	130,839	129,367	133,112	125,009	123,028	125,650	124,490
120	Number of unrelated individuals	291,415	26,900	39,240	31,554	31,031	45,550	29,852	39,770	47,532
121	Population in group quarters	99,016	8,629	15,213	7,118	9,803	20,041	12,358	17,669	8,149
122	Inmates of institutions	34,405	3,604	4,425	3,248	3,235	9,736	4,066	3,698	2,385
	MARITAL STATUS									
123	Male, 18 years old and over	1,217,546	155,743	155,195	147,622	156,864	151,103	148,857	154,981	147,136
124	Married (excludes separated)	912,725	120,921	116,860	114,876	121,406	110,534	112,361	113,902	101,804
125	Widowed	40,859	4,744	4,939	4,741	5,195	4,546	4,525	5,845	6,326
126	Divorced	35,276	4,332	4,381	4,887	3,851	5,495	3,568	3,692	5,074
127	Single	209,303	24,386	27,525	21,570	24,870	27,559	26,672	29,063	27,654
128	Female, 18 years old and over	1,373,271	172,257	177,860	171,338	170,694	176,373	157,960	164,914	181,899
129	Married (excludes separated)	909,286	120,753	117,189	115,335	120,455	110,009	111,041	112,304	102,143
130	Widowed	201,923	22,703	25,503	25,344	24,905	25,061	22,101	25,899	30,416
131	Divorced	59,280	6,853	8,177	8,526	5,421	9,447	5,017	5,953	9,895
132	Single	169,689	19,972	24,432	18,883	17,704	27,148	17,106	17,171	27,305
	EDUCATION									
133	Public school enrollment (ages 3-34)	873,537	105,006	105,357	109,879	109,059	106,475	107,077	109,464	121,237
134	Percent Negro	20.6	2.7	7.3	13.5	7.9	23.0	18.4	25.8	60.9
135	Nursery and kindergarten	23,068	2,953	2,784	3,401	3,388	3,772	2,117	2,393	2,258
136	Elementary (grades 1-8)	601,721	73,046	71,941	74,336	76,209	71,930	73,993	76,359	83,921
137	Secondary (grades 9-12)	248,748	29,007	30,632	32,142	29,462	30,773	30,967	30,712	35,058
138	Private school enrollment	56,620	1,996	4,783	7,716	2,966	13,441	7,875	6,292	11,562
139	Elementary (grades 1-8)	22,980	496	1,459	3,338	782	5,915	3,654	2,671	4,669
140	Secondary (grades 9-12)	12,279	366	1,063	1,752	578	3,196	1,550	1,125	2,653
141	College enrollment	114,218	11,070	22,461	10,427	13,212	20,496	8,291	10,507	17,775
142	Persons 25 years old and over	2,128,153	272,387	271,068	267,066	272,573	265,886	253,659	260,668	264,806
143	Completed 5 years of school or less	281,480	41,079	37,937	32,921	42,545	24,413	34,445	36,471	31,658
144	Completed 8 years of school	342,272	49,540	43,597	37,920	58,122	33,135	46,944	44,514	28,451
145	Completed 4 years of high school or more	888,518	103,086	116,683	120,772	94,624	131,522	101,928	99,245	120,675
146	Completed 4 years of college or more	167,999	17,918	23,249	23,803	15,839	30,189	19,180	14,957	22,874
147	Median years of school completed	10.7	9.8	10.8	11.2	9.2	11.9	10.3	10.2	11.4
	INCOME IN 1969									
	Families with income of—									
148	Less than $3,000	171,659	23,646	22,667	18,998	27,257	12,772	23,106	24,257	18,942
149	$3,000-$4,999	147,403	21,319	19,414	17,046	23,061	12,801	18,328	18,306	17,125
150	$5,000-$6,999	158,722	23,595	20,471	19,179	22,120	16,384	18,755	19,992	18,221
151	$7,000-$9,999	218,647	29,806	28,313	28,902	27,633	27,487	24,504	25,937	26,060
152	$10,000-$14,999	209,570	23,861	25,572	28,846	22,440	33,049	23,113	25,284	27,395
153	$15,000-$24,999	92,714	8,711	11,196	13,291	8,563	17,151	11,247	9,728	12,827
154	$25,000 or more	25,831	2,083	3,206	3,103	2,037	5,367	3,972	2,146	3,921
155	Percent families with $15,000 or more	11.6	8.1	11.0	12.7	8.0	18.0	12.4	9.5	13.5
156	Median family income	$7,447	$6,820	$7,285	$7,940	$6,451	$9,231	$7,151	$7,030	$7,874
157	White	$7,872	$6,866	$7,424	$8,250	$6,576	$9,885	$7,603	$7,741	$9,878
158	Negro	$4,839	$4,596	$5,000	$4,994	$4,547	$5,716	$3,985	$3,754	$5,166
159	Unrelated individuals, median income[1]	$1,680	$1,421	$1,472	$1,831	$1,299	$2,068	$1,706	$1,487	$2,162
160	Per capita income, all persons	$2,455	$2,219	$2,429	$2,567	$2,148	$3,056	$2,413	$2,244	$2,561
	Families below—									
161	Low income level	187,130	25,563	24,304	20,897	28,998	13,831	24,880	25,550	23,103
162	Percent of all families	18.3	19.2	18.6	16.2	21.8	11.1	20.2	20.3	18.6
163	Percent with female heads	26.7	20.9	25.4	29.5	18.5	37.7	20.9	23.4	45.7
	Persons[2] below—									
164	Low income level	835,551	107,418	105,153	92,780	118,588	67,732	107,198	113,862	122,876
165	Percent related children under 18 years	38.6	36.6	36.4	38.4	35.3	37.8	38.3	38.4	46.6
166	Percent 65 years and over	18.9	17.8	18.8	19.3	21.1	19.1	19.8	21.5	13.8
167	Number of unrelated individuals	120,302	13,089	15,842	14,083	15,092	14,841	12,662	15,826	18,873

[1] 14 years old and over.
[2] Excludes inmates of institutions, members of the Armed Forces living in barracks, college students in dormitories, and unrelated individuals under 14 years.

Item No.	Item	State total	1st	2d	3d	4th	5th	6th	7th	8th
	CENSUS OF POPULATION, 1970—Con.									
	VETERAN STATUS									
168	Civilian males, 18 years old and over	1,193,414	155,553	154,759	147,465	156,317	150,451	140,748	141,613	146,504
169	Veterans	493,916	65,336	62,444	64,926	57,083	67,421	57,182	55,363	64,175
170	Percent of total	41.4	42.0	40.3	44.0	36.5	44.8	40.6	39.1	43.8
171	Vietnam	83,490	11,709	10,462	10,021	9,631	11,244	9,071	9,497	11,863
172	Korea	96,855	12,367	11,475	12,425	11,414	14,647	12,103	10,436	11,990
173	World War II	218,511	27,837	28,502	29,937	25,539	28,551	25,427	24,163	28,561
174	World War I and other service	95,060	13,423	12,005	12,543	10,499	12,979	10,581	11,267	11,761
	EMPLOYMENT STATUS									
175	Total labor force, 16 years old and over	1,551,398	188,449	185,767	192,513	195,175	206,449	184,792	193,489	204,758
176	Armed Forces	25,194	196	445	168	564	666	8,466	13,978	669
177	Civilian	1,526,204	188,253	185,322	192,345	194,611	205,783	176,326	179,511	204,089
178	Employed	1,458,574	177,380	177,448	184,973	186,223	198,916	168,882	171,128	193,647
179	Unemployed	67,630	10,873	7,874	7,372	8,388	6,867	7,444	8,383	10,442
180	Percent of civilian labor force	4.4	5.8	4.2	3.8	4.3	3.3	4.2	4.7	5.1
181	Male civilian, 16 years old and over	931,484	121,934	114,630	118,070	119,861	121,800	110,931	107,984	116,280
182	Employed	895,915	116,493	110,209	114,147	115,328	117,794	106,809	104,059	111,075
183	Unemployed	35,569	5,441	4,421	3,923	4,533	4,006	4,122	3,925	5,205
184	Female civilian, 16 years old and over	594,720	66,319	70,692	74,275	74,750	83,983	65,395	71,527	87,809
185	Employed	562,659	60,887	67,239	70,826	70,895	81,122	62,073	67,069	82,572
186	Unemployed	32,061	5,432	3,453	3,449	3,855	2,861	3,322	4,458	5,237
	CLASS OF WORKER									
187	Private wage and salary workers	1,097,473	137,215	132,142	143,153	134,199	154,642	123,645	123,944	148,573
188	Government workers	234,161	22,728	32,403	29,510	28,149	30,911	27,018	28,259	35,193
189	Federal	62,072	5,856	8,471	10,182	7,189	5,943	7,884	7,484	9,062
190	State	54,758	5,079	10,008	4,909	7,588	9,880	5,779	5,737	5,776
191	Local	117,331	11,793	13,924	14,419	13,372	15,088	13,355	15,038	20,355
192	Self-employed workers	119,857	16,499	12,228	11,642	22,525	12,756	17,164	17,754	9,264
	INDUSTRY									
	Employed in—									
193	Manufacturing	446,961	69,952	51,704	68,467	64,690	43,559	54,405	54,547	39,566
194	Transportation, communications, and other public utilities	94,762	9,461	12,329	12,312	8,603	14,383	11,540	9,533	16,619
195	Construction	100,821	14,080	12,507	12,227	14,956	13,218	12,376	11,233	10,219
196	Agriculture, forestry, and fisheries	62,120	9,627	5,083	3,491	15,372	3,502	10,168	13,396	1,448
197	Mining	6,935	1,145	1,601	1,600	1,059	196	671	496	164
198	Wholesale and retail trade	272,697	29,465	34,545	30,789	28,753	41,602	31,245	32,390	43,941
199	Finance, insurance, and real estate	58,637	4,360	6,297	7,435	5,381	12,767	6,139	5,778	10,489
200	Business and repair services	37,334	3,051	4,723	4,410	5,773	6,200	3,360	3,318	6,506
201	Personal services	82,685	7,587	8,987	9,602	9,118	11,617	8,809	10,097	16,890
202	Professional and related services	230,477	23,591	32,568	27,644	25,590	39,811	22,427	22,356	36,526
203	Educational services	107,230	11,715	16,966	12,892	13,073	16,648	10,583	10,742	14,619
204	Public administration	56,735	4,176	6,096	6,026	6,142	10,265	6,858	7,223	9,955
	OCCUPATION									
	Male employed:									
205	White collar	315,236	34,203	41,084	41,091	33,506	51,872	36,970	32,561	43,966
206	Percent of total	35.2	29.4	37.3	36.0	29.1	44.0	34.6	31.3	39.6
207	Professional and technical workers	99,990	11,761	14,027	15,508	10,869	16,744	10,089	8,760	12,231
208	Managers and administrators	93,567	9,567	11,868	11,953	10,663	14,829	12,897	10,786	10,999
209	Salesworkers	59,734	5,935	7,817	6,740	5,703	9,966	7,359	6,568	9,654
210	Clerical workers	61,945	6,940	7,372	6,890	6,271	10,333	6,625	6,447	11,082
211	Blue collar	466,300	67,505	56,839	62,928	61,060	53,565	55,067	53,086	56,252
212	Craftsmen and foremen	193,628	27,111	25,113	27,306	24,992	24,867	21,548	22,018	20,658
213	Operatives	205,415	31,717	23,698	27,199	27,604	21,030	25,168	23,680	25,325
214	Nonfarm laborers	67,257	8,677	8,028	8,423	8,464	7,668	8,351	7,388	10,269
215	Service workers	63,134	6,709	8,438	7,815	7,454	9,800	5,918	6,841	10,167
216	Farmworkers	51,244	8,077	3,848	2,314	13,308	2,555	8,853	11,571	689
	Female employed:									
217	White collar	289,675	29,319	34,938	37,066	29,609	52,532	29,284	30,773	46,187
218	Percent of total	51.5	48.2	52.0	52.3	41.8	64.8	47.2	45.9	55.9
219	Professional and technical workers	79,255	8,248	10,307	11,008	8,086	13,556	8,192	7,501	12,368
220	Managers and administrators	18,748	1,997	2,476	2,313	2,335	2,988	1,913	2,264	2,461
221	Salesworkers	35,486	3,865	4,206	4,324	3,526	5,749	3,842	4,380	5,597
222	Clerical workers	156,186	15,209	17,949	19,421	15,662	30,239	15,337	16,628	25,761
223	Blue collar	150,430	19,234	17,720	19,700	27,316	11,444	20,645	21,600	12,737
224	Operatives	129,525	16,239	15,452	17,122	24,445	8,985	18,293	19,064	9,890
225	Service workers	119,430	11,758	14,343	13,759	13,224	16,916	11,773	14,151	23,534
226	Private household	31,979	2,200	2,893	3,334	3,398	3,943	3,518	4,640	8,064
227	Farmworkers	3,124	576	238	300	746	232	371	545	114
	MEANS OF TRANSPORTATION TO WORK									
228	Workers using private automobile	1,223,513	151,368	150,735	159,927	156,218	164,268	145,578	147,422	147,945
229	Workers using public transport	62,740	3,801	5,952	5,498	1,550	14,021	2,536	2,719	26,747
	MIGRATION									
230	Persons 5 years old and over, 1970[1]	3,600,615	448,791	453,887	446,010	452,176	451,808	433,561	447,023	467,347
	Residence in 1965:									
231	Same house as in 1970 (nonmovers)	1,895,214	257,245	253,787	243,344	241,389	219,530	224,899	221,852	233,174
232	Different house, same State	1,164,152	135,172	143,144	134,881	157,972	150,382	139,086	144,437	159,106
233	Different State or abroad	326,197	34,422	33,953	40,979	31,901	43,904	44,221	51,501	45,282

[1] Includes persons who moved, residence in 1965 not reported.

Item No.	Item	State total	1st	2d	3d	4th	5th	6th	7th	8th
	CENSUS OF HOUSING, 1970									
234	All housing units (incl. seasonal and migratory)	1,300,760	164,101	166,236	164,192	167,907	161,305	154,027	158,606	164,371
235	All year-round units	1,297,128	163,181	165,639	163,753	167,238	161,255	153,806	157,887	164,351
236	Urban	763,701	62,468	89,627	102,408	58,996	146,794	66,720	73,310	163,615
237	Rural nonfarm	435,545	79,760	67,020	57,395	81,995	11,595	69,981	66,852	731
238	Rural farm	97,882	20,953	8,992	3,950	26,247	2,866	17,105	17,725	5
239	Metropolitan (SMSA)	623,601	-	114,636	107,692	31,215	147,182	25,941	32,855	164,350
240	Urban	533,139	(X)	75,159	83,819	13,687	147,182	24,292	25,072	164,273
241	Central cities	450,073	(X)	61,015	43,745	-	147,182	22,209	13,663	162,712
242	Outside central cities	83,066	(X)	14,144	40,074	13,687	-	2,083	11,409	1,561
243	Rural	90,462	(X)	39,477	23,873	17,528	-	1,649	7,783	77
244	Nonmetropolitan	673,526	163,182	51,003	56,062	136,024	14,073	127,866	125,032	-
245	Occupied units	1,213,080	151,789	154,430	153,287	153,511	153,378	141,139	147,554	157,989
246	White	1,047,556	148,451	145,681	136,994	145,045	127,264	125,676	124,161	94,148
247	Negro	163,874	3,255	8,515	16,138	8,368	25,631	15,330	23,228	63,544
248	Owner-occupied units	809,257	112,716	107,592	103,876	110,780	92,844	98,829	98,393	84,161
249	Percent of all occupied	66.7	74.3	69.7	67.8	72.2	60.5	70.0	66.7	53.3
250	White	736,742	110,743	103,177	97,686	106,044	82,518	91,011	87,971	57,469
251	Negro	71,848	1,915	4,349	6,148	4,708	10,158	7,737	10,339	26,551
252	Renter-occupied units	403,823	39,073	46,838	49,411	42,731	60,534	42,310	49,161	73,828
253	White	310,814	37,708	42,504	39,308	39,001	44,746	34,665	36,190	36,679
254	Negro	92,026	1,340	4,166	9,990	3,660	15,473	7,593	12,889	36,993
	Year-round units—									
255	With 1 and 2 rooms	39,723	3,811	5,409	4,890	3,983	6,090	3,326	4,390	7,833
256	With 3 and 4 rooms	438,200	50,744	55,343	55,800	52,071	54,134	49,812	54,862	65,455
257	With 5 and 6 rooms	616,688	84,439	79,851	80,057	83,671	72,150	72,902	76,244	67,316
258	With 7 rooms or more	202,517	24,188	25,036	23,006	27,513	28,872	27,767	22,392	23,746
259	Median number of rooms	5.0	5.0	5.0	5.0	5.1	5.0	5.1	4.9	4.7
260	With 1 unit in structure	1,036,441	139,470	136,004	128,945	145,081	111,354	131,073	134,866	109,545
261	With 2-4 units in structure	116,489	8,488	9,580	17,559	9,551	23,501	9,619	12,821	25,396
262	With 5-49 units in structure	77,704	5,635	10,461	8,622	3,521	16,224	6,006	4,040	23,257
263	With 50 or more units in structure	18,071	303	2,943	1,462	487	6,652	649	186	5,403
264	Mobile home or trailer	48,423	9,284	6,651	7,165	8,599	3,524	6,459	5,974	749
	In structure built—									
265	1960 to March 1970	390,383	47,499	46,794	46,808	55,112	54,060	57,486	46,797	35,778
266	1950 to 1959	290,934	33,033	34,684	36,733	32,743	41,933	31,218	32,363	48,270
267	1940 to 1949	210,096	26,444	26,962	29,446	24,364	22,832	19,920	25,059	35,093
268	1939 and earlier	405,714	56,206	57,199	50,766	55,019	42,430	45,182	53,668	45,208
269	With 1-1½ bathrooms	917,957	112,525	116,610	118,987	108,197	125,375	96,081	105,438	134,807
270	With 2 or more bathrooms	179,152	18,088	24,022	26,663	16,935	26,078	24,442	20,262	22,652
271	With other bathroom arrangement or none	199,947	32,521	24,999	18,133	42,078	9,791	33,383	32,153	6,817
	Occupied units—									
272	With all plumbing facilities	1,055,484	125,523	134,389	139,180	120,515	145,768	115,364	121,732	153,068
273	1 or more persons per room	79,910	8,306	8,560	10,267	7,103	10,128	7,214	8,245	20,126
274	Lacking some or all plumbing facilities	157,596	26,266	20,041	14,107	32,996	7,610	25,775	25,822	4,921
275	Percent of occupied units	13.0	17.3	13.0	9.2	21.5	5.0	18.3	17.5	3.1
	Persons per unit:									
276	1 person	174,545	17,848	22,016	22,424	19,803	24,807	17,350	20,877	29,440
277	2-3 persons	605,894	78,756	79,077	75,806	79,434	75,893	69,993	73,948	72,969
278	4-5 persons	313,911	41,459	39,671	41,096	40,244	39,059	39,106	37,611	35,650
279	6 persons or more	118,729	13,728	13,666	13,962	14,030	13,620	14,692	15,118	19,931
280	Median	2.8	2.9	2.7	2.8	2.8	2.7	2.9	2.8	2.7
	Persons per room:									
281	1.00 or less	1,097,792	137,840	141,329	139,548	140,010	141,831	127,717	132,654	136,839
282	More than 1.00	115,287	13,950	13,101	13,740	13,501	11,548	13,423	14,900	21,149
	Automobiles available:									
283	1 per household	560,171	71,439	70,048	69,302	73,561	69,291	65,014	70,836	70,666
284	2 or more per household	438,013	57,670	57,958	58,268	54,737	59,922	53,215	50,462	45,747
	Value:									
285	Specified owner-occupied units	611,720	80,002	84,280	83,307	68,972	79,051	66,556	71,630	77,915
286	Less than $5,000	64,511	9,433	10,965	10,328	10,433	2,872	8,644	8,681	3,131
287	$5,000-$9,999	154,364	21,189	24,269	22,822	18,335	13,826	16,184	19,556	18,170
288	$10,000-$14,999	157,873	19,634	19,563	21,001	16,436	20,821	14,272	17,841	28,336
289	$15,000-$19,999	107,379	13,697	12,655	12,889	11,576	18,938	10,957	12,231	14,439
290	$20,000-$24,999	55,122	7,540	7,435	7,305	5,697	9,266	6,051	6,128	5,696
291	$25,000-$34,999	44,652	5,655	6,124	5,580	4,196	7,546	5,775	4,961	4,813
292	$35,000-$49,999	19,130	1,945	2,385	2,456	1,727	3,549	3,416	1,748	1,904
293	$50,000 or more	8,689	909	884	926	572	2,233	1,257	484	1,426
294	Median value	$12,755	$12,389	$11,765	$12,025	$11,740	$15,530	$12,960	$12,124	$13,116
	Gross monthly rent:									
295	Specified renter-occupied units	324,936	28,401	38,119	42,329	28,464	55,565	27,831	33,397	70,934
296	Less than $40	35,781	3,867	5,386	4,221	4,904	3,530	3,845	5,690	4,331
297	$40-$59	50,415	5,923	6,650	6,839	5,649	4,494	4,615	6,769	9,483
298	$60-$79	69,143	6,991	7,685	9,967	6,229	8,223	5,094	6,879	18,110
299	$80-$99	61,645	5,179	7,066	8,463	5,152	10,793	3,932	5,713	15,375
300	$100-$149	80,134	5,147	8,607	9,679	5,331	20,180	6,636	6,562	18,023
301	$150-$199	21,035	1,034	2,170	2,442	971	6,215	2,468	1,508	4,233
302	$200 or more	6,783	260	555	718	228	2,130	1,241	276	1,379
303	Median rent	$82	$73	$78	$80	$72	$102	$82	$72	$85

- Represents zero. X Not applicable.

Population Characteristics for Places With 10,000 or More Inhabitants, by Congressional Districts: 1970

Place and congressional district	Total population	Change, 1960-1970	Female	Negro	Foreign stock	18 years and over	65 years and over	Median age: Entire population	Median age: Voting-age population	Median school years completed[1]	Median family income in 1969	Number of families: Total	Number of families: With income of— Less than $3,000	$3,000-$10,000	$15,000 or more	Unemployed civilian labor force
		Percent	*Percent*	*Percent*	*Percent*	*1,000*	*1,000*	*Years*	*Years*	*Years*	*Dollars*		*Percent*	*Percent*	*Percent*	*Percent*
DISTRICT 1																
Bristol	20,092	14.1	53.9	3.1	1.4	14.0	2.3	31.9	44.3	11.0	7,392	5,472	12.2	55.6	10.8	5.4
Elizabethton	12,286	12.6	53.4	2.4	1.7	8.5	1.3	32.5	45.5	11.5	7,427	3,421	15.0	55.0	9.1	6.1
Greeneville	13,741	16.7	53.5	5.9	1.6	9.3	1.3	31.2	43.4	11.4	7,546	3,830	12.9	56.5	8.6	11.0
Johnson City	33,817	8.3	50.2	7.3	2.2	24.1	4.2	30.8	44.6	11.6	7,618	8,085	15.3	49.1	14.8	5.3
Kingsport	31,965	21.4	53.3	4.7	1.6	21.9	2.8	32.5	44.8	12.2	9,468	9,065	11.6	41.9	20.8	2.9
Kingsport North	13,212	(NA)	51.0	(Z)	0.3	8.6	0.9	27.6	39.3	9.6	8,168	3,650	10.6	58.7	6.6	6.0
Morristown	20,346	-4.5	52.9	8.7	0.5	13.4	1.7	28.3	40.8	10.4	6,940	5,554	15.7	58.3	7.7	4.9
DISTRICT 2																
Athens	11,790	-2.6	53.2	7.7	1.0	8.0	1.1	28.2	41.3	10.9	7,343	3,114	15.2	57.1	10.6	3.6
Knoxville	174,587	56.1	53.1	12.8	2.3	124.5	19.3	29.0	42.4	12.1	7,891	44,328	14.3	50.3	14.1	3.9
Maryville	13,808	33.4	52.3	2.4	1.6	9.8	1.5	30.7	44.5	12.2	8,352	3,932	15.0	46.7	14.3	3.9
DISTRICT 3																
Chattanooga	119,693	-8.4	54.6	35.5	1.8	81.5	15.1	31.3	46.4	11.0	7,111	30,691	17.7	52.6	11.1	3.4
Cleveland	20,616	27.5	52.8	6.4	1.3	14.1	1.9	28.0	41.0	11.4	8,044	5,501	13.9	50.7	13.6	3.5
East Ridge	21,762	11.4	51.6	0.1	3.3	15.0	1.6	31.1	42.6	12.3	10,266	6,161	6.0	41.7	19.5	1.6
Oak Ridge	28,336	4.2	51.2	5.5	5.2	18.5	1.3	29.8	43.1	12.9	11,383	7,785	5.3	35.1	28.8	3.9
Red Bank	12,693	18.0	52.7	0.2	1.6	9.1	1.2	31.6	42.6	12.3	9,584	3,830	6.9	46.2	16.4	2.8
DISTRICT 4																
Cookeville	14,270	82.8	48.7	1.6	3.0	10.9	1.3	23.2	31.7	11.4	6,553	3,396	20.0	48.7	12.8	3.3
Gallatin	13,093	65.7	52.6	20.6	1.4	8.5	1.2	28.5	42.6	10.7	7,507	3,496	11.6	57.6	8.5	4.2
Greater Hendersonville	12,028	(NA)	49.8	1.7	1.8	7.0	0.4	25.4	36.4	12.4	11,169	3,145	3.6	35.9	21.7	2.1
Lebanon	12,492	18.8	53.5	14.8	0.7	8.2	1.4	28.9	43.4	10.6	7,518	3,333	14.0	56.1	9.1	2.7
McMinnville	10,662	18.3	53.4	6.4	0.9	7.0	1.4	30.1	44.6	10.2	6,686	2,942	17.3	55.4	7.1	5.6
Murfreesboro	26,360	38.8	53.2	12.5	1.2	18.7	2.2	23.6	34.9	12.2	8,373	6,362	12.7	49.0	16.3	3.5
Shelbyville	12,262	17.2	53.2	13.5	1.0	8.4	1.4	31.6	44.6	11.0	7,161	3,477	17.2	52.5	7.9	2.8
Tullahoma	15,382	25.1	52.4	5.6	2.7	9.6	1.1	27.6	41.6	12.2	8,826	4,130	10.8	47.7	18.2	3.5
DISTRICT 5																
Nashville-Davidson	447,888	162.2	52.4	19.6	2.8	300.1	39.4	28.1	41.1	12.0	9,470	113,687	9.4	44.4	19.0	3.4
DISTRICT 6																
Clarksville	31,737	44.0	52.2	19.4	4.0	20.4	2.3	24.4	39.3	12.1	7,533	8,256	15.9	52.6	12.3	5.8
Columbia	21,483	21.8	52.7	22.1	1.3	14.2	2.2	30.1	44.5	10.9	7,881	5,604	12.2	54.0	10.2	4.5
Memphis (part)	[2]70,737	([2])	50.8	1.5	5.1	44.3	2.7	26.4	38.7	12.7	12,834	18,510	3.5	27.6	36.5	2.4
DISTRICT 7																
Dyersburg	14,474	16.2	53.3	18.5	1.1	9.7	1.9	31.6	46.8	9.2	7,406	3,854	16.7	54.0	9.9	4.3
Humboldt	9,956	18.7	54.0	34.7	1.5	6.4	1.0	29.1	45.5	10.8	7,443	2,678	14.3	54.1	11.0	4.7
Jackson	39,861	16.3	54.4	32.8	1.1	27.4	5.4	29.8	45.2	11.7	7,579	10,121	16.3	50.0	13.2	4.1
Memphis (part)	[2]47,610	([2])	51.1	2.8	4.5	28.8	1.7	24.8	37.6	12.2	10,321	12,448	4.6	42.6	16.7	3.3
Millington	21,035	248.3	29.3	5.7	6.2	15.8	0.2	19.9	20.9	12.3	6,367	3,272	12.5	69.5	4.1	9.8
Union City	11,425	34.9	53.2	9.7	0.2	8.0	1.8	34.2	47.1	11.2	8,042	3,207	13.7	49.6	11.4	2.9
DISTRICT 8																
Memphis (part)	[2]507,289	([2])	53.4	47.5	2.8	325.7	48.7	26.4	42.3	11.4	7,870	123,141	15.1	49.4	13.4	5.1

NA Not available. Z Less than 0.05 percent.
[1] Persons 25 years and over.
[2] Total 1970 population, 625,636; percent change, 1960-1970, 25.3.

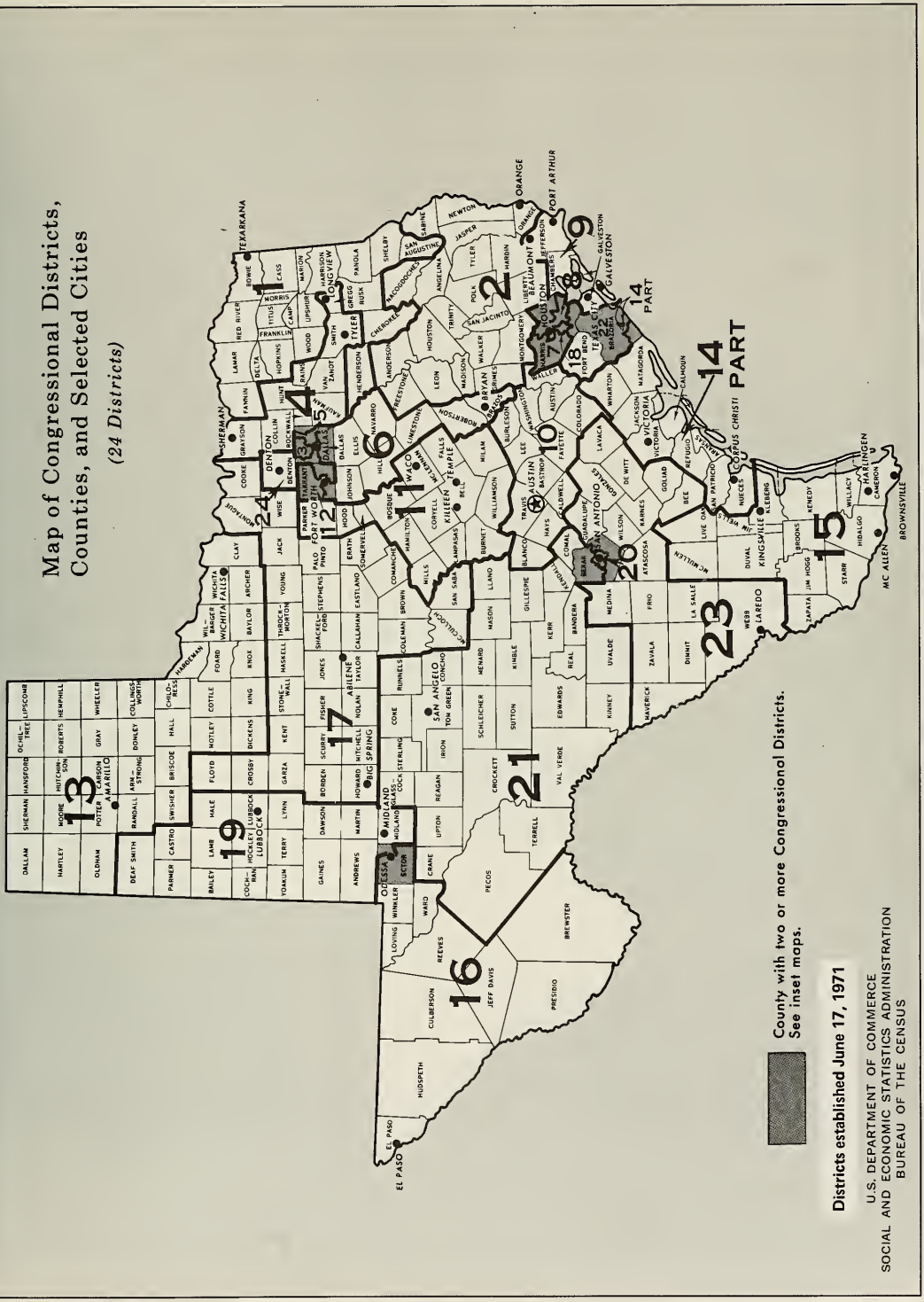
Map of Congressional Districts, Counties, and Selected Cities
(24 Districts)
County with two or more Congressional Districts. See inset maps.
Districts established June 17, 1971
U.S. DEPARTMENT OF COMMERCE
SOCIAL AND ECONOMIC STATISTICS ADMINISTRATION
BUREAU OF THE CENSUS

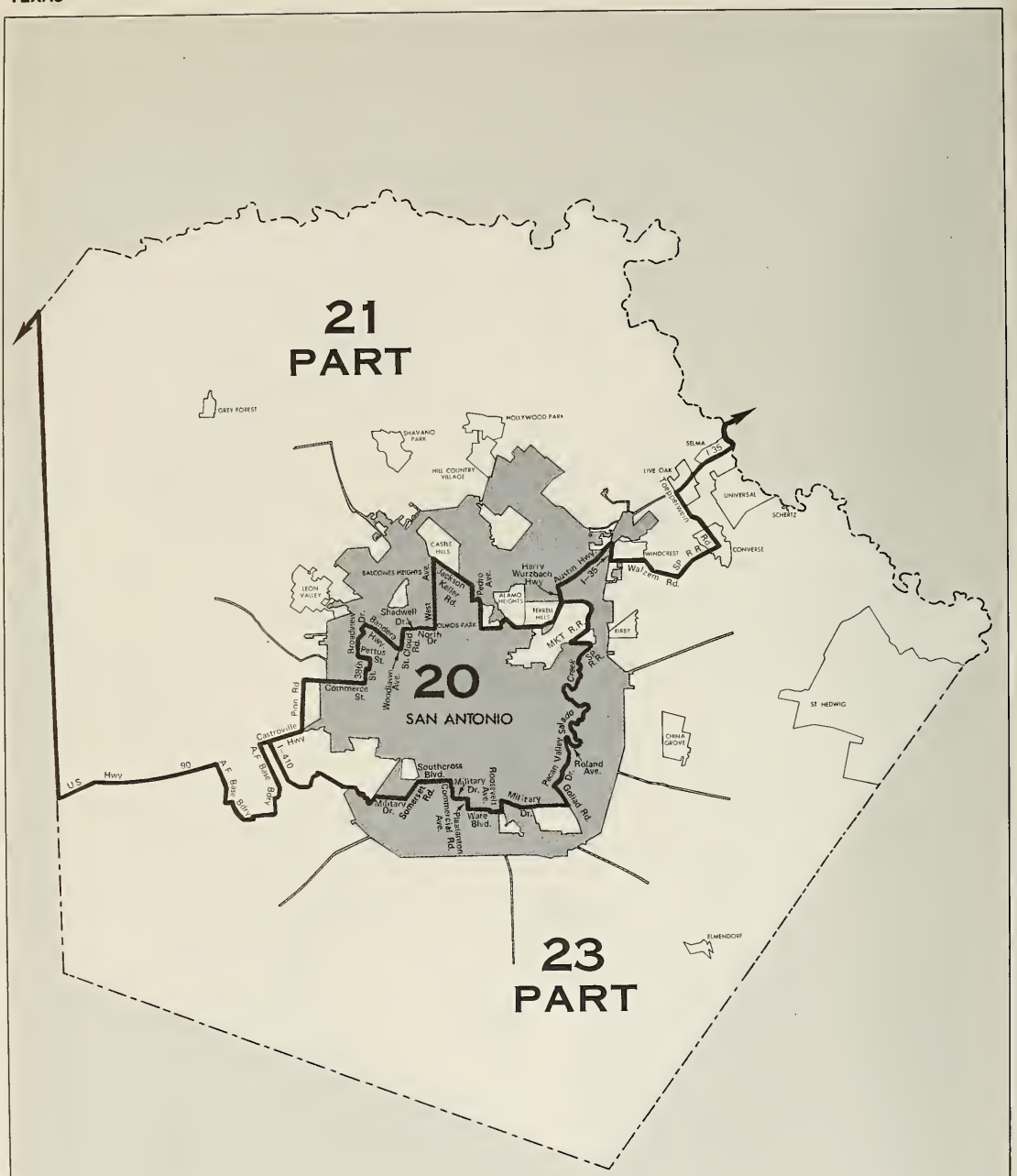

BEXAR COUNTY

U.S. DEPARTMENT OF COMMERCE
SOCIAL AND ECONOMIC STATISTICS ADMINISTRATION
BUREAU OF THE CENSUS

Districts established June 17, 1971

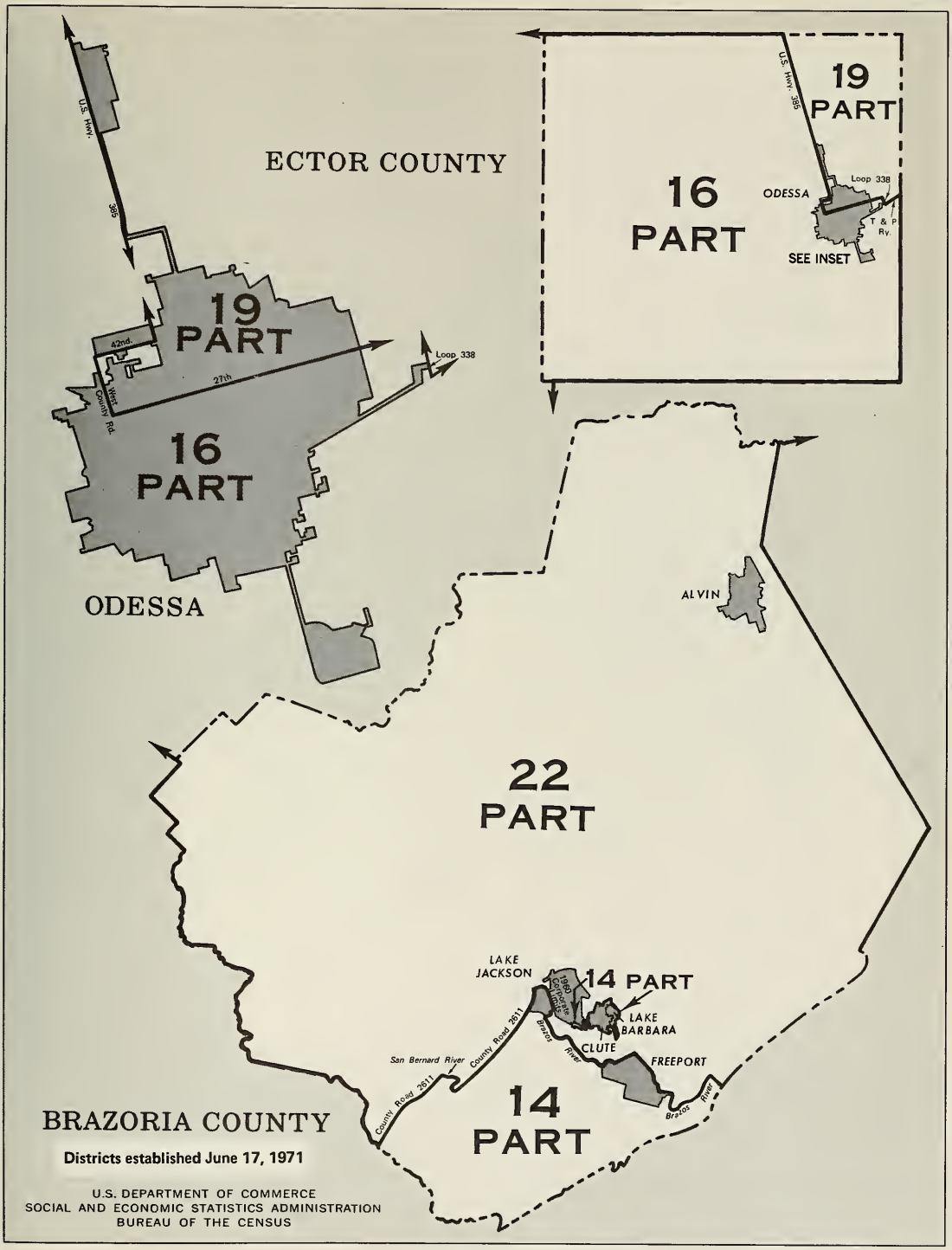
ECTOR COUNTY
U.S. Hwy. 385
19 PART
16 PART
ODESSA
Loop 338
T & P Ry.
SEE INSET
42nd.
27th
Wiess County Rd.
ODESSA
ALVIN
22 PART
LAKE JACKSON
14 PART
1960 Corporate Limits
LAKE BARBARA
CLUTE
FREEPORT
San Bernard River
County Road 2611
Brazos River
14 PART
BRAZORIA COUNTY
Districts established June 17, 1971
U.S. DEPARTMENT OF COMMERCE
SOCIAL AND ECONOMIC STATISTICS ADMINISTRATION
BUREAU OF THE CENSUS

DALLAS COUNTY

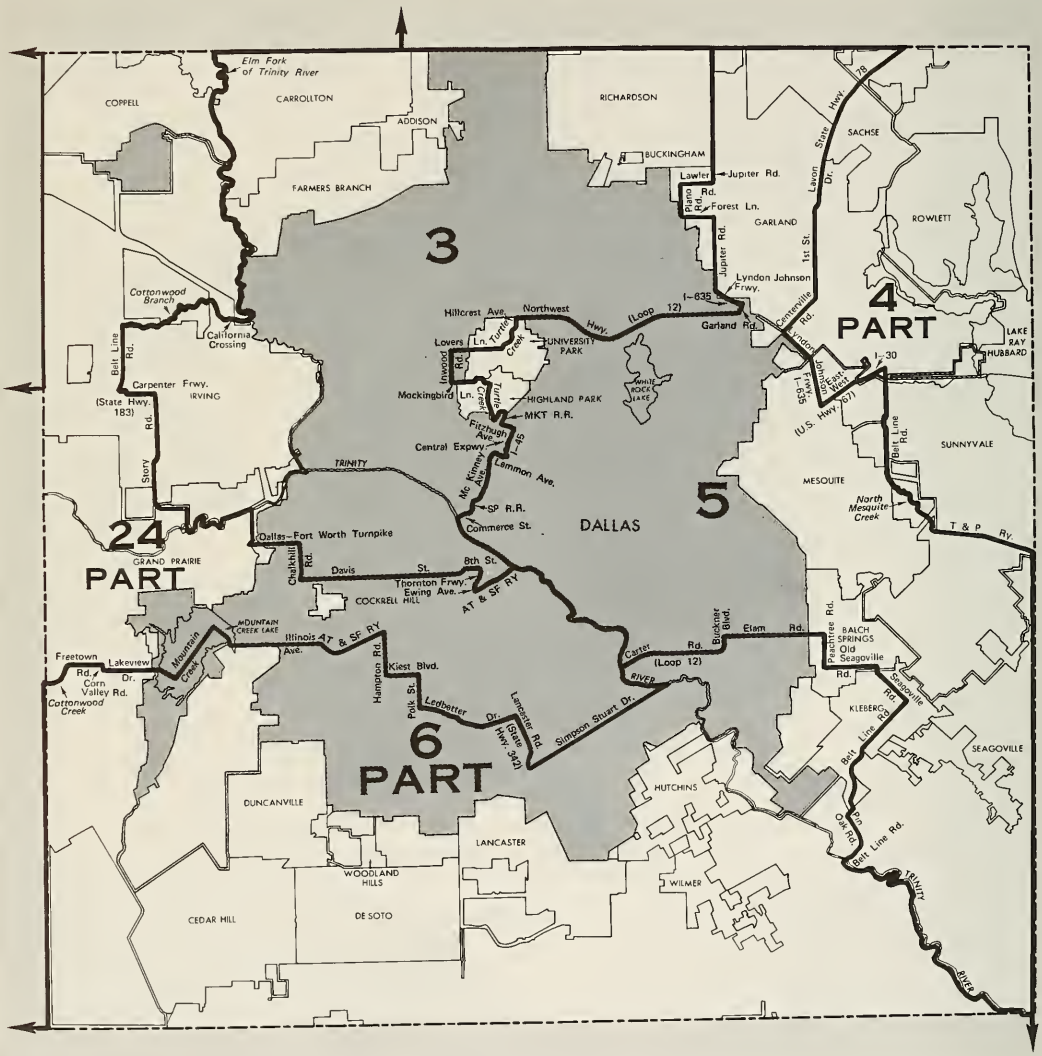

Districts established June 17, 1971

U.S. DEPARTMENT OF COMMERCE
SOCIAL AND ECONOMIC STATISTICS ADMINISTRATION
BUREAU OF THE CENSUS

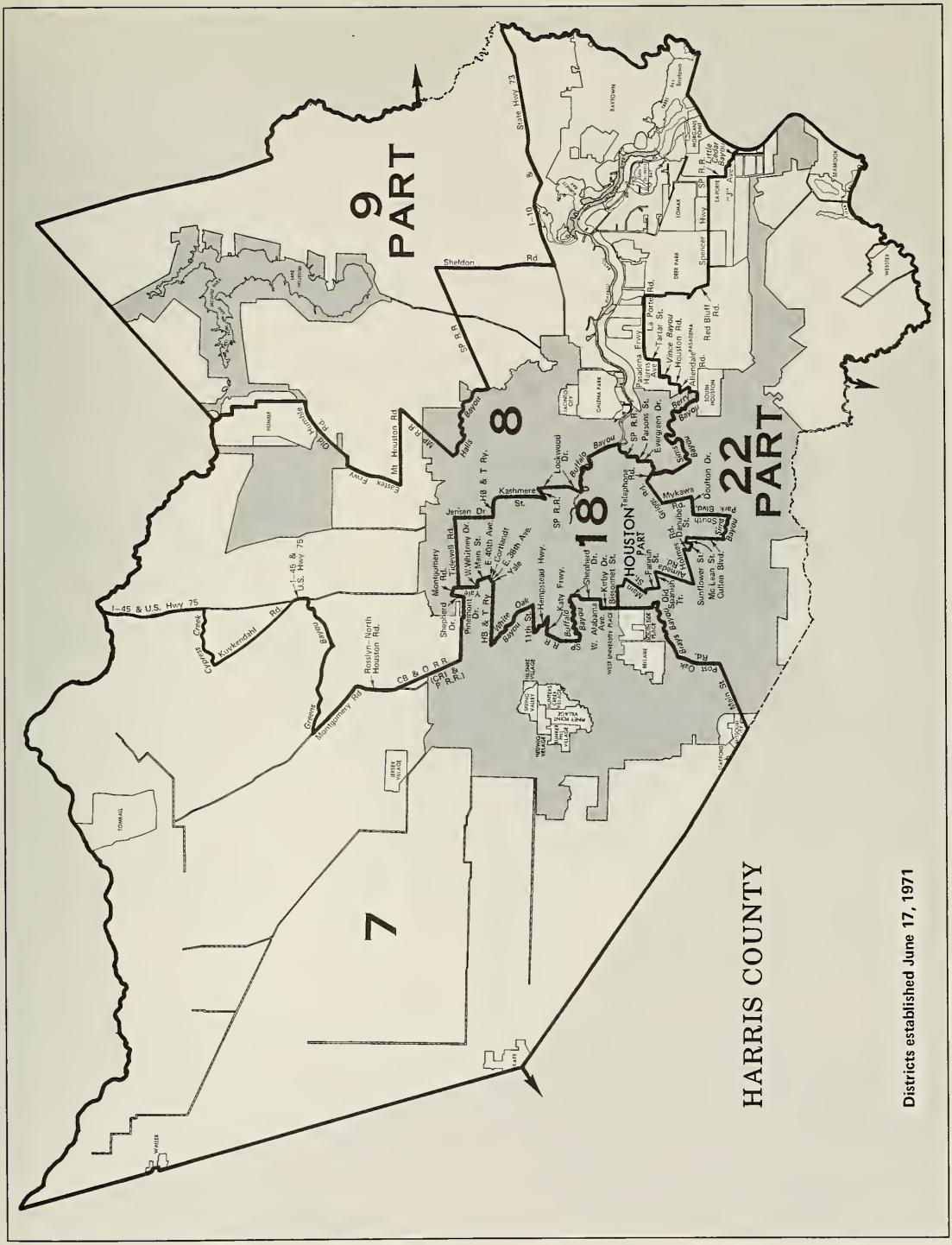

Districts established June 17, 1971

TARRANT COUNTY

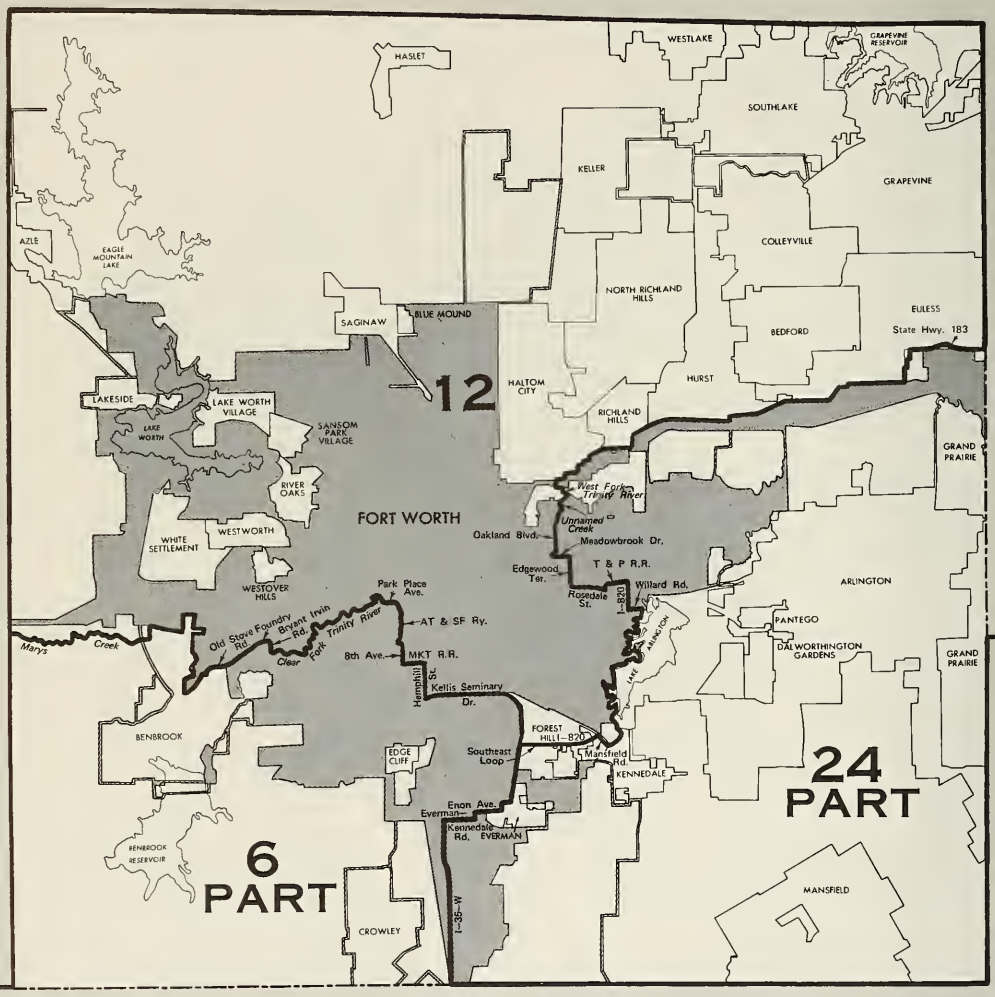

Districts established June 17, 1971

U.S. DEPARTMENT OF COMMERCE
SOCIAL AND ECONOMIC STATISTICS ADMINISTRATION
BUREAU OF THE CENSUS

Item No.	Item	State total	1st	2d	3d	4th	5th	6th	7th	8th
	ELECTIONS*									
1	Vote cast for Representative, 1970	1,832,975	96,345	70,854	102,558	65,126	85,192	71,093	126,300	43,895
2	Democratic Party	1,339,061	76,626	54,890	40,394	65,126	49,663	60,199	39,275	33,418
3	Republican Party	476,845	18,614	-	62,164	-	35,529	[1]10,894	87,025	[1]10,477
4	Percent for party with most votes	73.1	79.5	77.5	60.6	100.0	58.3	84.7	68.9	76.1
5	Vote cast for Representative, 1968	2,395,425	100,047	89,000	131,502	89,104	115,570	87,693	109,020	78,948
6	Democratic Party	1,719,937	100,015	88,972	47,958	89,104	69,623	75,042	[1]17,611	49,041
7	Republican Party	672,467	-	-	83,535	-	45,944	[1]12,526	91,409	29,907
8	Percent for party with most votes	71.8	100.0	100.0	63.5	100.0	60.2	85.6	83.8	62.1
9	Vote cast for Representative, 1966	1,251,360	60,349	57,032	63,506	47,420	56,065	44,637	72,146	39,230
10	Democratic Party	1,031,036	60,349	57,032	29,025	46,849	34,185	41,000	34,505	34,266
11	Republican Party	206,419	-	-	34,481	[1]571	21,880	[1]3,493	37,410	[1]2,776
12	Percent for party with most votes	82.4	100.0	100.0	54.3	98.8	61.0	91.9	51.9	87.3
13	Vote cast for President, 1968	3,080,267	148,655	139,941	139,375	129,029	127,773	131,663	137,643	104,066
14	Democratic Party	1,267,774	56,212	50,599	38,119	44,554	45,759	52,259	29,323	49,283
15	Republican Party	1,227,643	39,801	38,316	85,298	47,966	61,004	54,264	89,585	26,793
16	American Independent Party	584,398	52,639	51,017	15,879	36,508	20,970	25,107	18,735	27,990
17	Percent for party with most votes	41.2	37.8	36.5	61.2	37.2	47.7	41.2	65.1	47.4
	CENSUS OF POPULATION, 1970									
18	Total population, 1970	11,196,730	461,879	466,836	465,221	463,142	465,093	467,913	461,704	461,216
19	Percent of State total	100.0	4.1	4.2	4.2	4.1	4.2	4.2	4.1	4.1
20	Total population, 1960	9,579,677	451,515	400,220	291,585	381,693	388,314	354,149	229,572	339,786
21	Percent change, 1960 to 1970	16.9	2.3	16.6	59.5	21.3	19.8	32.1	101.1	35.7
	Average population per district, 1970	466,530	(X)	(X)	(X)	(X)	(X)	(X)	(X)	(X)
22	Population above (+) or below (−) average	(X)	−4,651	+306	−1,309	−3,388	−1,437	+1,383	−4,826	−5,314
23	Percent above (+) or below (−) average	(X)	−0.9969	+0.0655	−0.2805	−0.7262	−0.3080	+0.2964	−1.0344	−1.1390
24	Land area sq. mi.	262,134	14,525	17,174	187	5,914	198	6,565	714	400
25	Population per square mile, 1970	42.7	31.8	27.2	2,487.8	78.3	2,349.0	71.3	646.6	1,153.0
	SEX AND RESIDENCE									
26	Male	5,479,533	221,599	231,549	225,276	223,780	222,773	230,327	224,129	227,304
27	Female	5,717,198	240,285	235,290	239,944	239,365	242,323	237,585	237,568	233,910
28	Urban	8,929,569	196,632	195,610	465,221	292,222	461,771	364,286	433,913	440,925
29	Percent of total population	79.8	42.6	41.9	100.0	63.1	99.3	77.9	94.0	95.6
30	Rural nonfarm	1,880,942	229,328	249,547	-	151,121	3,147	86,153	25,287	19,929
31	Rural farm	386,219	35,920	21,679	-	19,799	175	17,473	2,504	362
32	Metropolitan (SMSA)	8,234,267	67,813	153,738	465,221	313,348	465,093	381,556	461,704	461,216
33	Percent of total population	73.5	14.7	32.9	100.0	67.7	100.0	81.5	100.0	100.0
34	Urban	7,460,399	43,239	74,268	465,221	201,031	462,886	327,226	439,871	442,239
35	Central cities	5,395,686	30,497	24,478	286,067	111,565	314,077	215,431	352,113	227,714
36	Outside central cities	2,064,713	12,742	49,790	179,154	89,466	148,809	111,795	87,758	214,525
37	Rural	773,868	24,574	79,470	-	112,317	2,207	54,330	21,833	18,976
38	Nonmetropolitan	2,962,464	394,067	313,098	-	149,794	-	86,357	-	-
	RACE AND NATIVITY									
39	White	9,750,700	356,576	370,125	420,804	392,615	382,319	409,998	450,963	355,431
40	Negro	1,396,767	104,601	95,661	40,990	69,415	79,965	56,185	8,530	102,807
41	Percent of total population	12.5	22.6	20.5	8.8	15.0	17.2	12.0	1.8	22.3
50A	Persons of Spanish heritage	2,059,908	4,158	12,146	40,511	12,717	25,013	24,222	25,918	48,091
50B	Percent of total population	18.4	0.9	2.6	8.7	2.7	5.4	5.2	5.6	10.4
60	Total foreign stock	1,199,157	5,232	9,523	43,014	11,504	24,196	22,510	45,389	30,372
61	Percent of total population	10.7	1.1	2.0	9.2	2.5	5.2	4.8	9.8	6.6
62	Foreign born	309,808	1,111	1,823	12,301	2,652	6,629	5,172	13,390	6,616
63	Native of foreign or mixed parentage	889,349	4,121	7,700	30,713	8,852	17,567	17,338	31,999	23,756
	Country of origin of foreign stock:									
70B	Canada	35,904	296	524	3,104	858	1,355	1,367	3,943	1,035
70C	Czechoslovakia	29,539	163	359	659	422	941	1,826	1,139	904
70G	Germany	104,738	1,074	1,735	4,224	1,562	3,027	2,751	5,803	2,926
70K	Italy	26,889	178	430	1,492	377	1,444	1,235	2,501	1,294
70T	United Kingdom	49,174	635	1,091	3,239	1,687	2,315	1,907	4,837	1,535
	Mother tongue (other than English):									
80A	French	90,913	632	8,655	2,557	979	1,648	1,087	5,266	7,139
80B	German	237,600	1,390	3,170	7,593	2,502	5,607	5,154	14,929	6,539
80D	Italian	25,897	152	447	1,436	392	1,337	1,136	2,557	1,176
80E	Polish	29,050	145	1,031	874	259	518	1,436	2,198	2,138
80G	Spanish	1,793,670	1,751	6,162	31,542	7,572	18,527	17,713	15,469	38,705

- Represents zero. X Not applicable.

* Data for congressional districts reflect party vote for Representatives and are not necessarily comparable as vote cast for individual candidates; see text. State totals include absentee and write-in votes not distributed in district-by-district tabulation.

[1] No candidate in this district as constituted before redistricting.

Item No.	Item	State total	1st	2d	3d	4th	5th	6th	7th	8th
	CENSUS OF POPULATION, 1970—Con.									
	AGE									
100	Under 5 years	998,574	34,395	37,017	44,017	39,362	42,254	38,836	39,296	48,472
101	5-13 years	2,097,588	76,052	83,575	90,107	81,314	82,088	84,198	87,852	98,035
102	14-15 years	475,202	19,000	20,381	18,811	18,683	16,770	19,457	19,606	20,799
103	16-17 years	447,523	17,951	18,734	16,989	17,131	16,244	17,992	18,185	19,058
104	18-20 years	618,651	20,313	26,155	19,927	23,905	23,546	26,428	18,493	22,337
105	21-24 years	741,363	20,966	26,784	32,118	26,424	33,778	29,772	28,852	28,207
106	25-34 years	1,403,027	45,581	52,674	73,809	57,603	69,335	57,986	74,392	64,931
107	35-44 years	1,280,783	46,043	50,528	61,781	51,162	54,392	54,827	64,953	56,941
108	45-54 years	1,177,352	52,320	48,941	49,960	48,361	49,665	50,643	54,224	47,778
109	55-61 years	703,823	40,845	33,601	23,037	32,945	28,595	31,028	24,814	24,477
110	62-64 years	259,564	16,726	13,781	7,999	12,732	9,962	11,151	7,395	7,780
111	65 years and over	993,281	71,692	54,668	26,665	53,523	38,467	45,594	23,635	22,399
112	18 years and over	7,177,844	314,486	307,132	295,296	306,655	307,740	307,429	296,758	274,850
113	White	6,334,781	252,809	250,790	271,980	265,596	256,647	274,761	290,211	217,117
114	Negro	810,012	61,239	55,659	21,175	40,305	49,156	31,551	5,020	55,957
115	18 years and over, Spanish heritage	1,081,653	2,409	7,736	21,181	6,453	13,944	12,515	14,615	23,679
116	Median age, total population ..... years	26.6	34.3	29.0	26.5	29.3	27.6	28.0	27.5	24.1
117	Median age, voting age population ..... years	41.5	49.7	44.5	38.5	43.9	40.0	42.2	39.1	38.9
	HOUSEHOLDS AND FAMILIES									
118	Number of households	3,442,239	155,729	144,766	149,778	149,149	153,315	145,395	147,986	131,898
119	Number of families	2,818,450	125,015	118,977	118,728	122,797	119,559	122,688	122,456	115,541
120	Number of unrelated individuals	936,334	35,510	37,504	40,929	36,462	47,888	36,553	32,746	20,635
121	Population in group quarters	308,451	9,556	19,253	3,218	13,357	9,591	15,972	1,982	2,000
122	Inmates of institutions	116,047	7,186	11,424	1,749	6,628	5,050	6,092	1,292	1,072
	MARITAL STATUS									
123	Male, 18 years old and over	3,436,238	146,608	149,502	139,137	143,937	142,704	148,132	140,463	132,992
124	Married (excludes separated)	2,556,882	113,228	109,968	106,661	112,256	104,793	112,556	112,967	105,475
125	Widowed	98,451	6,630	5,651	2,596	4,770	3,854	3,928	1,666	3,025
126	Divorced	119,665	4,805	6,397	6,260	4,582	7,711	3,770	4,451	4,753
127	Single	612,670	19,715	25,066	21,908	20,538	23,311	26,437	20,053	17,419
128	Female, 18 years old and over	3,741,606	167,876	157,630	156,162	162,718	165,032	159,297	156,299	141,860
129	Married (excludes separated)	2,541,366	112,703	108,084	106,632	112,254	104,282	111,940	113,245	104,574
130	Widowed	492,721	32,098	24,556	15,655	25,346	21,647	21,824	13,385	14,027
131	Divorced	190,703	5,818	5,865	12,082	6,893	13,815	6,815	9,600	7,210
132	Single	440,719	14,291	16,592	18,785	15,316	20,422	16,459	18,139	12,530
	EDUCATION									
133	Public school enrollment (ages 3-34)	2,654,776	100,087	108,392	104,409	103,155	97,143	106,146	111,433	125,557
134	Percent Negro	14.9	29.6	24.8	12.5	18.5	18.9	15.6	2.2	25.8
135	Nursery and kindergarten	74,625	1,692	1,783	1,639	1,826	1,664	2,421	6,466	8,288
136	Elementary (grades 1-8)	1,836,126	67,600	75,046	73,947	72,036	69,283	73,899	73,275	87,631
137	Secondary (grades 9-12)	744,025	30,795	31,563	28,823	29,293	26,196	30,826	31,692	31,638
138	Private school enrollment	218,930	2,473	3,973	20,342	5,014	12,119	9,961	18,027	8,107
139	Elementary (grades 1-8)	84,317	684	1,084	7,057	983	4,124	3,421	6,993	2,819
140	Secondary (grades 9-12)	31,568	271	580	2,372	489	1,833	1,311	3,015	1,011
141	College enrollment	350,709	7,653	16,853	13,115	14,617	13,397	23,224	14,590	7,392
142	Persons 25 years old and over	5,817,829	273,207	254,192	243,252	256,326	250,412	251,229	249,413	224,308
143	Completed 5 years of school or less	713,264	33,395	34,747	12,995	22,882	17,570	22,127	6,123	23,207
144	Completed 8 years of school	477,000	30,577	25,413	11,814	24,084	18,738	20,742	9,195	20,994
145	Completed 4 years of high school or more	2,756,838	102,653	93,607	165,759	120,431	130,491	125,045	188,830	88,804
146	Completed 4 years of college or more	632,549	17,071	18,137	56,433	23,151	28,363	31,131	72,205	13,286
147	Median years of school completed	11.7	10.6	10.5	12.7	11.6	12.1	12.0	13.0	11.0
	INCOME IN 1969									
	Families with income of—									
148	Less than $3,000	369,311	26,585	22,813	6,930	16,562	9,911	14,343	4,160	10,187
149	$3,000-$4,999	351,878	20,488	16,817	7,077	15,348	11,393	12,422	4,611	10,336
150	$5,000-$6,999	387,848	19,808	17,559	9,935	17,785	13,566	14,514	8,098	14,199
151	$7,000-$9,999	583,617	25,175	25,857	18,638	26,579	24,836	25,071	17,721	27,990
152	$10,000-$14,999	660,852	22,368	24,003	33,017	29,706	34,380	31,515	36,994	35,338
153	$15,000-$24,999	359,134	8,351	9,656	29,308	13,534	19,837	19,300	35,038	15,262
154	$25,000 or more	105,810	2,241	2,271	13,826	3,280	5,637	5,522	15,832	2,230
155	Percent families with $15,000 or more	16.5	8.5	10.0	36.3	13.7	21.3	20.2	41.5	15.1
156	Median family income	$8,486	$6,549	$7,258	$12,437	$8,284	$10,009	$9,366	$13,593	$9,483
157	White	$8,926	$7,231	$8,058	$13,057	$8,800	$10,925	$9,815	$13,707	$10,183
158	Negro	$5,330	$4,042	$3,866	$5,333	$4,908	$5,253	$4,972	$5,733	$6,668
159	Unrelated individuals, median income[1]	$2,148	$1,570	$1,480	$5,116	$1,693	$3,478	$1,676	$5,679	$2,792
160	Per capita income, all persons	$2,781	$2,231	$2,248	$4,471	$2,672	$3,396	$3,024	$4,896	$2,682
	Families below—									
161	Low income level	413,852	26,053	23,619	8,123	15,877	10,796	14,131	4,143	12,208
162	Percent of all families	14.7	20.8	19.9	6.8	12.9	9.0	11.5	3.4	10.6
163	Percent with female heads	27.1	20.8	24.0	40.6	25.3	43.0	25.1	33.2	31.7
	Persons[2] below—									
164	Low income level	2,038,261	114,415	106,862	42,166	72,149	55,197	65,781	19,899	60,199
165	Percent related children under 18 years	42.2	34.4	37.3	44.8	33.3	40.4	35.2	33.7	47.2
166	Percent 65 years and over	16.1	27.6	22.5	12.6	26.4	16.0	24.2	13.7	10.9
167	Number of unrelated individuals	327,558	20,593	18,217	8,399	16,173	13,018	13,690	5,434	7,937

[1] 14 years old and over.
[2] Excludes inmates of institutions, members of the Armed Forces living in barracks, college students in dormitories, and unrelated individuals under 14 years.

Item No.	Item	State total	1st	2d	3d	4th	5th	6th	7th	8th
	CENSUS OF POPULATION, 1970—Con.									
	VETERAN STATUS									
168	Civilian males, 18 years old and over	3,275,189	146,401	149,258	138,690	141,678	142,331	147,181	140,115	132,672
169	Veterans	1,474,574	58,531	58,378	75,252	61,076	70,426	64,526	78,347	64,256
170	Percent of total	45.0	40.0	39.1	54.3	43.1	49.5	43.8	55.9	48.4
171	Vietnam	249,256	7,356	8,125	13,190	9,357	11,689	9,792	11,682	10,356
172	Korea	294,275	9,491	11,263	16,740	11,756	14,669	12,576	17,059	13,859
173	World War II	650,102	29,250	26,634	30,175	27,320	30,144	29,724	34,286	28,020
174	World War I and other service	280,941	12,434	12,356	15,147	12,643	13,924	12,434	15,320	12,021
	EMPLOYMENT STATUS									
175	Total labor force, 16 years old and over	4,465,136	169,212	160,276	207,989	186,625	210,883	191,779	204,426	181,454
176	Armed Forces	166,851	221	254	542	2,281	417	993	353	357
177	Civilian	4,298,285	168,991	160,022	207,447	18,4344	210,466	190,786	204,073	181,097
178	Employed	4,142,010	161,208	154,189	202,135	177,983	203,924	185,544	200,027	175,118
179	Unemployed	156,275	7,783	5,833	5,312	6,361	6,542	5,242	4,046	5,979
180	Percent of civilian labor force	3.6	4.6	3.6	2.6	3.5	3.1	2.7	2.0	3.3
181	Male civilian, 16 years old and over	2,692,328	106,074	106,488	127,232	113,396	122,423	118,412	130,194	118,430
182	Employed	2,611,422	102,500	103,238	124,614	110,371	118,729	115,644	128,176	115,346
183	Unemployed	80,906	3,574	3,250	2,618	3,025	3,694	2,768	2,018	3,084
184	Female civilian, 16 years old and over	1,605,957	62,917	53,534	80,215	70,948	88,043	72,374	73,879	62,667
185	Employed	1,530,588	58,708	50,951	77,521	67,612	85,195	69,900	71,851	59,772
186	Unemployed	75,369	4,209	2,583	2,694	3,336	2,848	2,474	2,028	2,895
	CLASS OF WORKER									
187	Private wage and salary workers	3,096,946	115,547	113,358	169,565	137,545	169,096	136,722	164,723	145,677
188	Government workers	640,449	25,262	24,354	17,226	21,817	20,429	30,966	17,813	17,817
189	Federal	192,256	9,332	3,052	4,382	4,138	5,390	7,943	2,907	4,173
190	State	172,597	7,065	10,508	2,608	7,370	2,767	10,932	4,479	3,002
191	Local	275,596	8,865	10,794	10,236	10,309	12,272	12,091	10,427	10,642
192	Self-employed workers	378,718	19,253	15,258	14,536	17,473	13,655	16,570	16,461	10,787
	INDUSTRY									
	Employed in—									
193	Manufacturing	765,208	41,745	36,243	46,449	47,960	41,960	40,506	35,445	41,798
194	Transportation, communications, and other public utilities	286,228	9,611	10,126	16,041	10,865	15,817	12,879	11,761	17,705
195	Construction	317,795	12,946	15,861	10,474	14,177	14,601	13,005	12,999	20,327
196	Agriculture, forestry, and fisheries	194,658	10,727	7,539	1,192	7,444	1,267	7,408	1,903	1,390
197	Mining	103,087	2,885	4,120	3,204	3,444	1,920	1,641	11,610	2,461
198	Wholesale and retail trade	918,800	30,233	30,753	48,164	35,914	49,945	39,780	48,140	38,330
199	Finance, insurance, and real estate	213,286	4,816	4,664	19,998	7,448	18,658	10,730	18,761	6,810
200	Business and repair services	143,398	3,712	3,423	10,120	4,672	8,650	5,657	9,186	7,782
201	Personal services	245,225	10,685	9,830	8,932	10,917	12,724	9,276	5,878	9,350
202	Professional and related services	697,519	24,133	24,876	30,012	27,673	28,539	34,964	37,922	22,028
203	Educational services	328,602	11,176	13,901	11,737	12,823	11,088	18,961	15,047	9,556
204	Public administration	225,826	9,109	6,092	5,567	6,401	7,824	8,475	4,768	6,202
	OCCUPATION									
	Male employed:									
205	White collar	1,046,384	30,012	29,821	80,043	41,615	54,955	50,660	93,040	33,232
206	Percent of total	40.1	29.3	28.9	64.2	37.7	46.3	43.8	72.6	28.8
207	Professional and technical workers	355,064	8,156	9,800	28,579	13,886	17,452	18,242	37,034	10,349
208	Managers and administrators	304,428	10,841	10,250	23,281	12,959	14,124	14,528	26,156	8,859
209	Salesworkers	198,741	5,388	4,861	17,825	7,775	11,885	8,808	19,670	5,837
210	Clerical workers	188,151	5,627	4,910	10,358	6,995	11,494	9,082	10,180	8,187
211	Blue collar	1,228,155	58,124	61,915	37,375	55,734	53,305	51,295	29,464	73,696
212	Craftsmen and foremen	562,621	23,970	27,282	18,403	25,750	25,608	24,982	16,617	34,758
213	Operatives	478,965	25,131	24,414	12,813	22,404	20,136	19,691	9,460	28,829
214	Nonfarm laborers	186,569	9,023	10,219	6,159	7,580	7,561	6,622	3,387	10,109
215	Service workers	186,840	6,163	6,098	6,886	7,641	10,019	7,747	4,716	7,953
216	Farmworkers	150,045	8,202	5,403	310	5,379	450	5,943	956	464
	Female employed:									
217	White collar	962,967	29,351	29,226	56,503	36,149	56,073	46,255	61,673	36,557
218	Percent of total	62.9	50.0	57.4	72.9	53.5	65.8	66.2	85.8	61.2
219	Professional and technical workers	241,176	8,046	8,168	13,498	9,057	11,058	11,120	16,597	6,853
220	Managers and administrators	64,085	2,528	2,357	3,640	2,728	2,950	2,839	3,652	2,108
221	Salesworkers	124,578	4,178	4,518	6,750	5,134	6,236	5,729	7,769	5,262
222	Clerical workers	533,128	14,599	14,183	32,615	19,230	35,829	26,567	33,655	22,334
223	Blue collar	192,191	12,810	5,528	8,929	14,288	12,822	10,468	2,967	6,938
224	Operatives	148,451	10,651	3,773	6,850	12,184	10,127	8,254	1,814	5,051
225	Service workers	362,469	15,570	15,562	12,007	16,497	16,207	12,750	7,082	16,121
226	Private household	87,686	4,879	4,379	2,730	4,295	4,381	2,900	1,265	3,335
227	Farmworkers	12,960	978	635	82	679	94	427	128	156
	MEANS OF TRANSPORTATION TO WORK									
228	Workers using private automobile	3,575,604	134,907	129,562	176,593	153,595	167,878	161,203	182,159	154,132
229	Workers using public transport	151,347	1,445	943	10,096	1,627	19,624	2,380	3,796	6,980
	MIGRATION									
230	Persons 5 years old and over, 1970[1]	10,198,136	427,347	429,415	421,023	423,750	423,158	429,017	422,546	412,381
	Residence in 1965:									
231	Same house as in 1970 (nonmovers)	4,846,875	240,182	223,007	158,472	195,508	185,420	202,325	161,551	197,774
232	Different house, same State	3,812,445	147,260	168,097	163,940	174,962	168,458	169,514	172,803	160,986
233	Different State or abroad	1,027,513	22,718	21,247	71,847	35,147	40,711	35,879	68,872	28,932

[1] Includes persons who moved, residence in 1965 not reported.

Item No.	Item	State total	1st	2d	3d	4th	5th	6th	7th	8th
	CENSUS OF HOUSING, 1970									
234	All housing units (incl. seasonal and migratory)	3,829,380	175,410	170,138	162,080	167,631	163,613	157,493	160,543	140,588
235	All year-round units	3,809,528	174,679	169,437	162,063	167,300	163,605	157,155	160,480	140,528
236	Urban	2,966,032	73,463	66,174	162,063	102,331	162,757	117,899	151,725	134,158
237	Rural nonfarm	717,431	89,003	95,937	-	58,074	782	33,288	7,896	6,231
238	Rural farm	126,065	12,213	7,326	-	6,895	66	5,968	849	139
239	Metropolitan (SMSA)	2,716,689	23,964	53,135	162,063	110,001	163,605	122,544	160,480	140,528
240	Urban	2,453,213	15,881	24,766	162,063	68,667	163,094	103,453	153,561	134,533
241	Central cities	1,818,459	11,563	8,189	107,017	40,104	117,488	67,795	125,260	68,963
242	Outside central cities	634,754	4,318	16,577	55,046	28,563	45,606	35,658	28,301	65,570
243	Rural	263,476	8,083	28,369	-	41,334	511	19,091	6,919	5,995
244	Nonmetropolitan	1,092,840	150,715	116,302	-	57,298	-	34,611	-	-
245	Occupied units	3,433,972	155,073	144,190	149,852	148,642	153,182	145,031	147,969	131,994
246	White	3,031,798	125,386	117,329	138,041	129,487	127,662	129,133	145,065	104,626
247	Negro	388,989	29,518	26,578	10,808	18,839	24,649	15,454	2,226	26,589
248	Owner-occupied units	2,222,369	113,781	104,110	81,973	104,807	85,320	104,097	93,130	92,057
249	Percent of all occupied	64.7	73.4	72.2	54.7	70.5	55.7	71.8	62.9	69.7
250	White	2,007,347	93,714	86,876	77,102	93,008	79,031	93,222	91,397	74,580
251	Negro	209,078	19,970	17,100	4,535	11,653	6,056	10,689	1,443	16,987
252	Renter-occupied units	1,211,603	41,292	40,080	67,879	43,835	67,862	40,934	54,839	39,937
253	White	1,024,451	31,672	30,453	60,939	36,479	48,631	35,911	53,668	30,046
254	Negro	179,911	9,548	9,478	6,273	7,186	18,593	4,765	783	9,602
	Year-round units—									
255	With 1 and 2 rooms	204,571	5,856	8,723	7,642	6,219	8,568	4,174	5,768	4,480
256	With 3 and 4 rooms	1,329,753	64,228	60,447	52,267	56,102	56,677	47,336	44,403	43,789
257	With 5 and 6 rooms	1,825,905	90,088	83,528	67,106	87,979	78,710	83,972	60,530	77,252
258	With 7 rooms or more	449,298	14,507	16,737	35,048	17,000	19,649	21,673	49,779	15,006
259	Median number of rooms	4.8	4.8	4.8	5.1	4.9	4.9	5.1	5.5	5.0
260	With 1 unit in structure	3,057,848	158,627	149,248	101,371	144,662	107,572	135,739	109,091	120,909
261	With 2-4 units in structure	258,738	7,868	8,108	12,617	10,411	19,535	7,860	4,492	4,951
262	With 5-49 units in structure	268,007	3,062	3,608	29,270	5,176	28,724	7,587	18,753	6,840
263	With 50 or more units in structure	130,237	467	702	17,266	1,754	7,026	2,454	26,577	3,715
264	Mobile home or trailer	94,698	4,655	7,771	1,540	5,298	748	3,515	1,567	4,114
	In structure built—									
265	1960 to March 1970	1,162,086	42,645	56,176	80,834	55,987	50,112	55,892	93,897	45,149
266	1950 to 1959	1,044,308	35,504	36,777	45,413	34,645	53,350	38,979	45,778	50,129
267	1940 to 1949	692,987	36,121	32,450	19,263	25,214	25,659	21,363	13,615	30,763
268	1939 and earlier	910,147	60,410	44,034	16,552	51,455	34,484	40,922	7,190	14,486
269	With 1-1½ bathrooms	2,675,997	120,664	114,142	92,087	116,154	121,224	101,222	80,644	113,782
270	With 2 or more bathrooms	825,724	23,207	24,038	67,973	34,535	38,765	43,303	78,394	21,838
271	With other bathroom arrangement or none	307,638	30,785	31,237	1,964	16,656	3,700	12,509	1,459	4,874
	Occupied units—									
272	With all plumbing facilities	3,226,312	131,594	123,643	148,656	137,260	150,734	136,046	146,967	128,707
273	1 or more persons per room	320,653	9,207	11,362	9,535	10,009	12,103	9,354	4,928	16,582
274	Lacking some or all plumbing facilities	207,660	23,479	20,547	1,196	11,382	2,448	8,985	1,002	3,287
275	Percent of occupied units	6.0	15.1	14.2	0.8	7.7	1.6	6.2	0.7	2.5
	Persons per unit:									
276	1 person	559,385	29,671	23,719	25,499	24,821	28,424	20,978	21,297	14,898
277	2-3 persons	1,627,296	79,154	70,755	69,642	73,682	74,437	72,010	71,037	59,339
278	4-5 persons	871,333	32,806	34,788	42,005	37,503	38,012	39,128	44,552	39,600
279	6 persons or more	375,959	13,443	14,927	12,707	12,636	12,310	12,915	11,084	18,156
280	Median	2.7	2.4	2.6	2.8	2.6	2.6	2.7	2.9	3.2
	Persons per room:									
281	1.00 or less	3,053,040	140,848	128,467	140,012	136,173	140,729	133,722	142,869	114,618
282	More than 1.00	380,932	14,225	15,722	9,840	12,469	12,453	11,309	5,100	17,376
	Automobiles available:									
283	1 per household	1,606,825	75,422	69,381	57,717	70,940	66,031	63,325	55,691	59,752
284	2 or more per household	1,390,013	50,124	49,100	80,181	57,206	65,166	66,718	87,720	59,342
	Value:									
285	Specified owner-occupied units	1,907,068	81,597	76,155	78,036	86,021	80,578	90,280	88,498	85,827
286	Less than $5,000	227,063	22,855	17,117	1,175	13,560	1,265	11,258	548	5,058
287	$5,000-$9,999	496,242	27,774	24,384	4,819	23,223	10,736	20,358	3,156	27,308
288	$10,000-$14,999	466,697	15,116	15,686	10,289	19,576	24,060	17,978	12,310	28,531
289	$15,000-$19,999	295,293	8,349	8,605	14,237	13,697	19,745	16,043	16,687	13,921
290	$20,000-$24,999	168,752	3,735	4,952	12,784	7,611	10,751	10,821	16,244	5,589
291	$25,000-$34,999	143,785	2,336	3,653	15,992	5,318	8,444	9,578	19,455	3,514
292	$35,000-$49,999	65,064	1,011	1,263	11,602	2,302	3,291	3,036	11,843	1,494
293	$50,000 or more	34,172	421	495	7,138	734	2,286	1,208	8,255	412
294	Median value	$12,360	$7,850	$9,194	$23,324	$11,591	$16,071	$13,761	$23,555	$11,848
	Gross monthly rent:									
295	Specified renter-occupied units	1,049,873	30,464	31,057	65,550	36,324	65,363	33,867	52,493	37,049
296	Less than $40	69,181	5,674	4,289	1,411	2,671	1,184	2,231	94	573
297	$40-$59	138,612	8,957	7,170	2,508	6,304	4,059	4,854	355	2,438
298	$60-$79	183,781	7,013	7,644	4,634	8,389	8,451	5,752	1,127	6,025
299	$80-$99	173,474	4,240	5,112	6,210	7,088	12,328	5,190	2,040	8,962
300	$100-$149	292,783	3,696	5,111	20,016	7,703	24,370	9,026	20,201	14,638
301	$150-$199	134,602	710	1,289	17,726	3,307	10,311	4,619	18,346	3,657
302	$200 or more	57,440	174	242	13,045	862	4,660	2,195	10,330	756
303	Median rent	$95	$62	$71	$145	$82	$114	$96	$157	$102

– Represents zero.

Item No.	Item	9th	10th	11th	12th	13th	14th	15th	16th
	ELECTIONS*								
1	Vote cast for Representative, 1970	91,590	73,187	65,259	48,803	90,789	58,431	81,533	71,684
2	Democratic Party	60,107	73,187	65,259	48,803	36,076	58,431	64,484	56,937
3	Republican Party	31,483	-	-	-	54,713	-	17,049	14,747
4	Percent for party with most votes	65.6	100.0	100.0	100.0	60.3	100.0	79.1	79.4
5	Vote cast for Representative; 1968	128,091	121,723	90,394	65,408	153,796	90,863	70,978	92,468
6	Democratic Party	77,426	77,036	84,698	65,408	70,818	86,547	70,977	64,648
7	Republican Party	50,665	44,686	[1]2,936	-	82,975	[1]4,311	-	27,820
8	Percent for party with most votes	60.4	63.3	93.7	100.0	54.0	95.2	100.0	69.9
9	Vote cast for Representative, 1966	42,091	63,426	47,490	20,676	96,269	50,271	42,915	35,744
10	Democratic Party	41,640	46,351	44,312	20,676	46,635	49,374	42,530	35,744
11	Republican Party	-	16,317	[1]1,167	-	49,634	[1]859	-	-
12	Percent for party with most votes	98.9	73.1	93.3	100.0	51.6	98.2	99.1	100.0
13	Vote cast for President, 1968	145,591	131,272	123,451	105,451	161,182	132,891	106,513	98,851
14	Democratic Party	61,476	60,848	61,849	50,853	55,534	68,965	61,851	42,764
15	Republican Party	46,225	52,588	38,899	38,162	72,843	44,726	36,946	41,945
16	American Independent Party	37,879	17,710	22,672	16,436	32,785	19,194	7,712	14,140
17	Percent for party with most votes	42.2	46.4	50.1	48.2	45.2	51.9	58.1	43.3
	CENSUS OF POPULATION, 1970								
18	Total population, 1970	467,483	465,493	468,148	465,671	477,856	474,467	458,581	478,087
19	Percent of State total	4.2	4.2	4.2	4.2	4.3	4.2	4.1	4.3
20	Total population, 1960	419,266	373,840	420,066	389,379	518,393	443,930	475,091	444,656
21	Percent change, 1960 to 1970	11.5	24.5	11.4	19.6	-7.8	6.9	-3.5	7.5
	Average population per district, 1970	(X)	(X)	(X)	(X)	(X)	(X)	(X)	(X)
22	Population above (+) or below (—) average	+953	-1,037	+1,618	-859	+11,326	+7,937	-7,949	+11,557
23	Percent above (+) or below (—) average	+0.2042	-0.2222	+0.3468	-0.1841	+2.4277	+1.7012	-1.7038	+2.4772
24	Land area ... sq. mi.	2,271	8,771	11,802	480	32,722	7,225	14,362	27,576
25	Population per square mile, 1970	205.8	53.1	39.7	970.1	14.6	65.7	31.9	17.3
	SEX AND RESIDENCE								
26	Male	228,827	230,868	240,904	226,574	233,907	232,300	220,962	235,032
27	Female	238,656	234,625	227,243	239,101	243,949	242,169	237,614	243,055
28	Urban	404,715	333,198	317,570	452,267	359,205	370,170	327,590	434,550
29	Percent of total population	86.6	71.6	67.8	97.1	75.2	78.0	71.4	90.9
30	Rural nonfarm	60,022	104,786	114,459	12,499	87,892	90,725	112,678	41,688
31	Rural farm	2,746	27,509	36,119	905	30,759	13,573	18,314	1,849
32	Metropolitan (SMSA)	455,319	295,516	147,519	465,671	271,547	306,837	321,755	418,896
33	Percent of total population	97.4	63.5	31.5	100.0	56.8	64.7	70.2	87.6
34	Urban	414,254	264,468	123,187	453,752	251,269	272,039	243,361	396,760
35	Central cities	277,804	251,817	95,304	275,918	224,043	204,614	171,813	371,537
36	Outside central cities	136,450	12,651	27,883	177,834	27,226	67,425	71,548	25,223
37	Rural	41,065	31,048	24,332	11,919	20,278	34,798	78,394	22,136
38	Nonmetropolitan	12,164	169,977	320,628	-	206,309	167,630	136,827	59,191
	RACE AND NATIVITY								
39	White	363,189	395,629	408,564	389,695	451,848	439,174	455,345	458,902
40	Negro	102,606	68,549	56,957	74,122	24,055	34,098	2,447	15,883
41	Percent of total population	21.9	14.7	12.2	15.9	5.0	7.2	0.5	3.3
50A	Persons of Spanish heritage	33,404	68,792	38,305	34,459	29,542	172,979	343,970	240,009
50B	Percent of total population	7.1	14.8	8.2	7.4	6.2	36.5	75.0	50.2
60	Total foreign stock	34,428	46,089	38,019	25,994	20,553	59,409	166,211	159,131
61	Percent of total population	7.4	9.9	8.1	5.6	4.3	12.5	36.2	33.3
62	Foreign born	7,992	8,890	7,404	6,088	4,484	11,612	46,113	51,093
63	Native of foreign or mixed parentage	26,436	37,199	30,615	19,906	16,069	47,797	120,098	108,038
	Country of origin of foreign stock:								
70B	Canada	1,403	1,489	1,141	1,561	1,239	1,435	1,140	1,886
70C	Czechoslovakia	1,081	3,894	4,167	566	594	3,240	364	413
70G	Germany	3,535	10,283	10,643	2,556	3,796	4,323	2,130	7,285
70K	Italy	4,146	635	863	628	520	672	471	1,178
70T	United Kingdom	2,451	2,328	2,051	2,496	1,861	1,458	947	2,183
	Mother tongue (other than English):								
80A	French	29,425	1,539	1,522	1,708	1,014	2,239	718	1,625
80B	German	6,527	31,645	17,517	4,966	6,127	10,612	3,878	8,510
80D	Italian	3,913	636	997	667	597	619	289	915
80E	Polish	712	1,375	899	689	472	860	389	616
80G	Spanish	21,706	57,479	29,723	26,997	22,733	154,043	323,385	217,691

- Represents zero. X Not applicable.

* Data for congressional districts reflect party vote for Representatives and are not necessarily comparable as vote cast for individual candidates; see text. State totals include absentee and write-in votes not distributed in district-by-district tabulation.

[1] No candidate in this district as constituted before redistricting.

Item No.	Item	9th	10th	11th	12th	13th	14th	15th	16th
	CENSUS OF POPULATION, 1970—Con.								
	AGE								
100	Under 5 years	38,349	36,578	35,416	43,703	36,938	44,927	48,691	48,000
101	5-13 years	90,270	75,215	73,005	87,072	84,349	97,292	101,123	101,655
102	14-15 years	20,756	17,240	18,506	19,271	19,757	23,012	23,808	22,051
103	16-17 years	19,701	18,803	17,697	17,797	18,503	21,199	22,139	21,096
104	18-20 years	23,486	40,173	32,143	21,879	26,283	23,993	27,685	28,747
105	21-24 years	26,223	42,581	44,992	31,423	26,938	27,804	26,524	34,167
106	25-34 years	54,937	56,125	48,745	62,982	55,669	55,761	47,362	58,353
107	35-44 years	58,471	45,790	47,000	54,953	56,206	55,168	47,127	57,102
108	45-54 years	56,271	45,513	47,304	50,725	53,044	50,938	41,474	47,243
109	55-61 years	31,082	29,075	32,253	28,491	35,978	28,848	25,863	23,579
110	62-64 years	10,970	11,038	13,202	9,871	12,919	10,577	9,809	7,951
111	65 years and over	36,967	47,362	57,884	37,508	51,272	34,950	36,971	28,143
112	18 years and over	298,407	317,657	323,523	297,832	318,309	288,039	262,815	285,285
113	White	238,033	274,811	286,724	254,181	303,279	267,124	260,710	274,086
114	Negro	59,140	41,814	34,803	42,393	13,777	20,086	1,598	8,944
115	18 years and over, Spanish heritage	18,542	37,500	20,655	17,667	14,650	89,147	180,284	126,514
116	Median age, total population ..... years	27.7	25.4	27.5	26.9	29.7	24.9	21.8	23.0
117	Median age, voting age population ..... years	42.6	39.4	42.6	40.9	44.0	41.6	41.3	38.8
	HOUSEHOLDS AND FAMILIES								
118	Number of households	144,610	144,221	146,917	148,060	158,211	136,676	116,281	131,560
119	Number of families	120,301	111,494	118,882	120,967	128,176	115,408	99,938	111,668
120	Number of unrelated individuals	31,174	68,382	62,219	35,044	41,849	28,835	23,417	33,763
121	Population in group quarters	7,316	33,952	39,226	6,412	14,095	6,162	6,001	11,227
122	Inmates of institutions	3,859	10,279	9,073	3,771	5,528	2,303	1,690	1,569
	MARITAL STATUS								
123	Male, 18 years old and over	143,175	154,534	166,280	141,436	152,705	137,920	122,477	137,821
124	Married (excludes separated)	109,217	100,092	113,086	108,680	118,272	105,061	88,281	100,408
125	Widowed	4,159	4,619	5,482	3,548	4,436	4,275	4,240	3,360
126	Divorced	5,421	4,004	5,286	6,400	4,978	3,911	1,985	4,404
127	Single	22,180	44,276	40,515	20,097	23,396	22,894	26,605	27,828
128	Female, 18 years old and over	155,233	163,123	157,242	156,395	165,604	150,122	140,337	147,465
129	Married (excludes separated)	108,532	100,000	108,813	107,467	118,238	104,876	88,643	101,037
130	Widowed	19,465	21,575	25,236	20,577	24,132	18,673	17,215	15,592
131	Divorced	7,793	7,669	5,397	10,758	7,270	5,933	4,759	6,898
132	Single	16,063	31,184	15,786	13,889	13,717	17,803	26,229	20,568
	EDUCATION								
133	Public school enrollment (ages 3-34)	116,567	96,774	96,484	110,114	109,131	123,974	135,138	130,734
134	Percent Negro	26.1	18.7	15.9	19.4	6.1	7.8	0.5	3.6
135	Nursery and kindergarten	3,792	2,271	1,489	3,934	1,536	2,928	4,779	3,758
136	Elementary (grades 1-8)	77,466	65,930	65,571	75,389	75,020	85,420	95,858	91,265
137	Secondary (grades 9-12)	35,309	28,573	29,424	30,791	32,575	35,626	34,501	35,711
138	Private school enrollment	12,477	8,107	5,394	8,662	5,811	9,013	5,275	6,953
139	Elementary (grades 1-8)	5,625	2,934	2,216	2,866	2,090	4,039	2,424	2,969
140	Secondary (grades 9-12)	1,730	1,094	772	1,047	842	1,271	691	1,376
141	College enrollment	12,625	42,576	12,888	10,263	11,665	8,670	10,424	12,728
142	Persons 25 years old and over	248,696	234,903	246,388	244,529	265,088	236,244	208,605	222,369
143	Completed 5 years of school or less	28,562	31,937	25,468	19,365	18,871	42,797	77,370	37,675
144	Completed 8 years of school	19,237	19,180	23,880	21,104	24,693	18,193	13,881	17,531
145	Completed 4 years of high school or more	113,409	114,643	106,758	113,070	136,868	105,358	67,570	109,938
146	Completed 4 years of college or more	23,161	34,046	20,793	20,603	25,791	20,754	15,613	23,286
147	Median years of school completed	11.5	11.8	11.2	11.6	12.1	11.2	8.2	11.9
	INCOME IN 1969								
	Families with income of—								
148	Less than $3,000	12,804	17,140	20,106	11,058	14,800	17,191	28,635	14,121
149	$3,000-$4,999	12,091	15,840	19,892	11,538	16,780	15,997	21,060	15,854
150	$5,000-$6,999	14,239	16,268	19,805	15,557	20,362	16,983	14,409	18,295
151	$7,000-$9,999	26,744	21,351	25,447	27,534	30,083	24,345	15,020	24,439
152	$10,000-$14,999	33,665	23,489	21,954	33,643	28,421	25,864	13,135	23,763
153	$15,000-$24,999	17,020	12,969	9,244	17,596	13,622	11,949	5,801	12,215
154	$25,000 or more	3,736	4,437	2,435	4,040	4,109	3,078	1,878	2,981
155	Percent families with $15,000 or more	17.3	15.6	9.8	17.9	13.8	13.0	7.7	13.6
156	Median family income	$9,341	$7,839	$6,963	$9,418	$8,120	$7,869	$5,035	$7,848
157	White	$10,326	$8,493	$7,306	$10,001	$8,300	$8,196	$5,036	$7,917
158	Negro	$5,439	$4,414	$4,540	$6,201	$4,548	$4,246	$4,667	$5,918
159	Unrelated individuals, median income[1]	$2,399	$1,466	$1,950	$2,948	$2,054	$2,166	$1,477	$2,305
160	Per capita income, all persons	$2,899	$2,622	$2,385	$3,039	$2,799	$2,392	$1,579	$2,374
	Families below—								
161	Low income level	14,012	18,089	19,820	11,876	14,720	21,413	38,668	18,935
162	Percent of all families	11.6	16.2	16.7	9.8	11.5	18.6	38.7	17.0
163	Percent with female heads	37.6	25.8	22.6	35.5	24.9	24.0	21.4	29.6
	Persons[2] below—								
164	Low income level	67,349	96,509	89,239	57,585	68,553	107,811	206,330	98,180
165	Percent related children under 18 years	41.8	33.5	35.3	41.2	36.2	46.5	50.4	49.0
166	Percent 65 years and over	15.4	17.5	24.1	17.9	22.2	12.0	7.9	9.6
167	Number of unrelated individuals	12,022	26,844	17,829	11,572	14,961	11,846	12,017	11,051

[1] 14 years old and over.
[2] Excludes inmates of institutions, members of the Armed Forces living in barracks, college students in dormitories, and unrelated individuals under 14 years.

Item No.	Item	9th	10th	11th	12th	13th	14th	15th	16th
	CENSUS OF POPULATION, 1970 – Con.								
	VETERAN STATUS								
168	Civilian males, 18 years old and over	141,831	149,810	127,496	136,775	141,235	132,729	119,679	120,267
169	Veterans	69,094	56,542	57,831	69,183	63,991	59,857	37,661	56,246
170	Percent of total	48.7	37.7	45.4	50.6	45.3	45.1	31.5	46.8
171	Vietnam	10,080	12,042	9,781	13,634	9,055	10,081	6,500	12,350
172	Korea	13,275	10,590	10,665	14,371	11,412	11,447	7,044	12,986
173	World War II	32,592	22,970	26,306	28,310	31,179	27,646	17,250	22,261
174	World War I and other service	13,147	10,940	11,079	12,868	12,345	10,683	6,867	8,649
	EMPLOYMENT STATUS								
175	Total labor force, 16 years old and over	181,633	188,592	199,099	198,098	198,481	175,894	142,566	176,820
176	Armed Forces	1,358	4,792	39,492	4,939	12,169	5,425	2,809	17,857
177	Civilian	180,275	183,800	159,607	193,159	186,312	170,469	139,757	158,963
178	Employed	173,093	178,087	152,824	185,605	179,743	163,597	131,442	151,008
179	Unemployed	7,182	5,713	6,783	7,554	6,569	6,872	8,315	7,955
180	Percent of civilian labor force	4.0	3.1	4.2	3.9	3.5	4.0	5.9	5.0
181	Male civilian, 16 years old and over	118,156	111,543	97,441	119,725	118,379	111,109	89,717	99,445
182	Employed	114,373	108,708	94,410	115,809	115,138	107,474	84,831	94,932
183	Unemployed	3,783	2,835	3,031	3,916	3,241	3,635	4,886	4,513
184	Female civilian, 16 years old and over	62,119	72,257	62,166	73,434	67,933	59,360	50,040	59,518
185	Employed	58,720	69,379	58,414	69,796	64,605	56,123	46,611	56,076
186	Unemployed	3,399	2,878	3,752	3,638	3,328	3,237	3,429	3,442
	CLASS OF WORKER								
187	Private wage and salary workers	135,331	106,690	104,945	150,125	124,116	121,399	92,973	110,504
188	Government workers	25,249	52,128	27,146	22,982	29,158	25,955	23,904	30,643
189	Federal	5,105	10,126	10,785	9,930	8,525	8,160	4,825	12,329
190	State	7,784	29,792	6,858	2,600	7,627	4,581	7,370	5,449
191	Local	12,360	12,210	9,503	10,452	13,006	13,214	11,709	12,865
192	Self-employed workers	11,494	17,807	19,452	11,661	24,938	15,178	13,732	9,225
	INDUSTRY								
	Employed in—								
193	Manufacturing	42,598	16,461	24,848	58,352	19,889	21,569	10,345	21,859
194	Transportation, communications, and other public utilities	14,391	8,079	9,208	11,890	13,932	11,081	7,735	11,467
195	Construction	15,360	15,392	11,441	12,378	11,948	15,202	9,614	11,153
196	Agriculture, forestry, and fisheries	2,852	10,659	12,380	1,653	17,503	10,076	20,067	3,520
197	Mining	3,056	1,728	1,001	1,062	7,776	8,285	4,368	7,825
198	Wholesale and retail trade	34,253	35,769	33,161	40,724	42,797	36,219	32,541	34,619
199	Finance, insurance, and real estate	7,011	8,697	6,316	8,802	7,783	6,730	3,957	6,534
200	Business and repair services	5,519	5,655	3,892	6,025	5,397	4,993	3,583	5,147
201	Personal services	9,923	12,041	10,150	10,152	12,138	11,514	7,636	8,238
202	Professional and related services	30,272	45,040	29,798	24,560	29,294	26,754	24,051	26,616
203	Educational services	13,677	25,166	13,642	9,920	12,569	12,859	14,383	13,923
204	Public administration	6,813	17,345	9,531	8,186	9,942	10,114	6,650	12,756
	OCCUPATION								
	Male employed:								
205	White collar	39,297	49,477	33,598	43,770	42,225	36,017	26,322	38,262
206	Percent of total	34.4	45.5	35.6	37.8	36.7	33.5	31.0	40.3
207	Professional and technical workers	15,595	19,579	9,537	15,487	12,458	11,918	7,251	12,351
208	Managers and administrators	10,662	12,786	11,031	11,215	14,368	11,617	9,379	11,054
209	Salesworkers	6,176	7,717	6,474	8,088	8,462	6,556	5,238	7,247
210	Clerical workers	6,864	9,395	6,556	8,980	6,937	5,926	4,454	7,610
211	Blue collar	65,651	41,237	42,706	62,432	49,981	56,614	38,124	46,078
212	Craftsmen and foremen	30,430	19,731	20,536	27,392	23,873	25,910	14,472	19,729
213	Operatives	24,523	14,096	16,214	27,474	19,399	21,065	15,872	19,250
214	Nonfarm laborers	10,698	7,410	5,956	7,566	6,709	9,639	7,780	7,099
215	Service workers	7,954	9,683	7,684	8,938	7,922	7,480	5,921	8,045
216	Farmworkers	1,470	8,311	10,423	671	15,009	7,364	14,463	2,547
	Female employed:								
217	White collar	38,004	45,224	33,451	41,742	39,039	35,122	26,972	34,776
218	Percent of total	64.7	65.2	57.3	59.8	60.4	62.6	57.9	62.0
219	Professional and technical workers	10,607	12,488	9,159	8,671	9,793	9,632	8,042	9,569
220	Managers and administrators	2,272	3,169	2,410	2,327	2,823	2,793	2,139	2,571
221	Salesworkers	5,218	4,599	4,700	5,751	5,403	4,641	3,904	4,464
222	Clerical workers	19,907	24,968	17,182	24,993	21,020	18,056	12,887	18,172
223	Blue collar	3,795	5,069	8,216	11,673	7,119	4,243	6,102	9,004
224	Operatives	2,509	3,466	6,718	8,960	5,540	2,752	4,971	7,505
225	Service workers	16,779	18,114	15,976	16,189	17,938	16,361	10,656	12,148
226	Private household	3,812	4,720	3,779	3,406	3,295	5,011	3,075	2,658
227	Farmworkers	143	972	770	190	509	396	2,882	146
	MEANS OF TRANSPORTATION TO WORK								
228	Workers using private automobile	149,272	149,336	142,045	166,619	156,631	143,244	109,970	133,135
229	Workers using public transport	5,796	4,585	2,844	7,195	1,935	2,781	3,158	10,754
	MIGRATION								
230	Persons 5 years old and over, 1970[1]	429,481	428,930	432,596	421,989	440,980	429,477	409,901	430,040
	Residence in 1965:								
231	Same house as in 1970 (nonmovers)	228,221	203,541	197,991	192,112	214,394	227,744	245,175	200,619
232	Different house, same State	153,008	161,990	143,398	161,865	158,152	154,491	120,368	136,133
233	Different State or abroad	30,934	38,590	65,956	46,684	50,247	26,600	27,918	71,725

[1] Includes persons who moved, residence in 1965 not reported.

Item No.	Item	9th	10th	11th	12th	13th	14th	15th	16th
	CENSUS OF HOUSING, 1970								
234	All housing units (incl. seasonal and migratory)	160,767	163,349	163,663	158,489	181,699	156,658	134,860	142,579
235	All year-round units	159,778	162,888	162,946	158,444	180,826	153,671	131,499	142,190
236	Urban	135,271	110,953	103,684	153,967	133,064	117,686	93,304	127,495
237	Rural nonfarm	23,615	42,506	46,704	4,158	37,759	31,843	33,110	14,150
238	Rural farm	892	9,429	12,558	319	10,003	4,142	5,085	545
239	Metropolitan (SMSA)	155,538	100,702	52,498	158,444	98,289	96,729	89,371	121,730
240	Urban	138,605	88,350	43,568	154,455	90,923	84,745	68,010	114,887
241	Central cities	96,759	85,613	34,395	99,242	81,694	63,789	48,694	109,944
242	Outside central cities	41,846	2,737	9,173	55,213	9,229	20,956	19,316	4,923
243	Rural	16,933	12,352	8,930	3,989	7,366	11,984	21,361	6,863
244	Nonmetropolitan	4,241	62,186	110,448	-	82,536	56,942	42,127	20,459
245	Occupied units	144,199	143,847	146,575	147,647	157,781	136,192	115,221	131,138
246	White	115,064	124,891	131,061	126,382	150,318	125,692	114,233	126,204
247	Negro	28,588	18,602	15,068	20,725	7,002	10,197	784	4,185
248	Owner-occupied units	97,921	87,817	94,808	95,619	109,143	89,038	80,133	80,007
249	Percent of all occupied	67.9	61.0	64.7	64.8	69.2	65.4	69.5	61.0
250	White	82,560	76,448	86,457	83,595	105,189	83,082	79,628	77,477
251	Negro	15,028	11,310	8,183	11,747	3,700	5,812	415	2,134
252	Renter-occupied units	46,278	56,030	51,767	52,028	48,638	47,154	35,088	51,131
253	White	32,504	48,443	44,604	42,787	45,129	42,610	34,605	48,727
254	Negro	13,560	7,292	6,885	8,978	3,302	4,385	369	2,051
	Year-round units–								
255	With 1 and 2 rooms	7,920	10,147	7,917	7,428	7,816	9,765	15,234	12,504
256	With 3 and 4 rooms	52,390	61,708	56,882	56,678	60,975	54,456	52,295	47,925
257	With 5 and 6 rooms	80,305	71,961	82,613	79,162	93,916	73,593	53,249	63,215
258	With 7 rooms or more	19,163	19,072	15,534	15,175	18,119	15,856	10,720	18,544
259	Median number of rooms	4.9	4.7	4.8	4.8	4.9	4.8	4.5	4.8
260	With 1 unit in structure	132,901	125,858	136,664	123,365	156,742	131,490	117,180	106,013
261	With 2-4 units in structure	11,787	12,056	12,553	14,869	11,325	8,386	6,227	9,727
262	With 5-49 units in structure	8,091	15,585	6,937	12,099	6,861	7,122	3,991	18,258
263	With 50 or more units in structure	2,849	5,334	1,445	5,129	1,601	2,399	1,009	3,537
264	Mobile home or trailer	4,151	4,055	5,347	2,981	4,297	4,275	3,092	4,655
	In structure built–								
265	1960 to March 1970	42,008	57,721	42,750	42,191	38,222	37,521	31,022	37,089
266	1950 to 1959	43,482	35,617	39,577	48,162	47,936	50,581	36,325	51,226
267	1940 to 1949	32,976	26,016	27,555	32,491	35,566	36,557	34,084	23,530
268	1939 and earlier	41,313	43,534	53,064	35,600	59,101	29,011	30,066	30,345
269	With 1-1½ bathrooms	122,303	108,302	120,690	120,360	137,486	107,768	80,448	96,047
270	With 2 or more bathrooms	30,139	34,598	27,742	33,882	36,082	30,139	15,547	33,646
271	With other bathroom arrangement or none	7,352	20,008	14,483	4,163	7,295	15,706	35,508	12,478
	Occupied units–								
272	With all plumbing facilities	139,321	129,766	136,676	144,978	154,477	125,399	89,043	122,185
273	1 or more persons per room	12,996	10,857	10,812	14,017	10,936	17,237	19,626	18,830
274	Lacking some or all plumbing facilities	4,878	14,081	9,899	2,669	3,304	10,793	26,178	8,953
275	Percent of occupied units	3.4	9.8	6.8	1.8	2.1	7.9	22.7	6.8
	Persons per unit:								
276	1 person	22,551	25,908	26,003	24,436	28,314	19,388	15,044	18,082
277	2-3 persons	68,166	71,817	76,290	69,957	78,692	60,218	44,475	55,228
278	4-5 persons	37,472	32,812	31,805	39,150	38,676	36,441	28,958	35,937
279	6 persons or more	16,008	13,310	12,476	14,105	12,100	20,145	26,744	21,890
280	Median	2.8	2.5	2.4	2.7	2.5	3.0	3.4	3.2
	Persons per room:								
281	1.00 or less	130,348	130,000	133,815	133,237	146,270	115,122	82,312	108,074
282	More than 1.00	13,851	13,847	12,761	14,410	11,512	21,069	32,909	23,064
	Automobiles available:								
283	1 per household	64,698	69,948	74,980	63,394	80,907	62,228	59,199	62,845
284	2 or more per household	61,028	55,151	52,357	66,876	61,849	57,475	34,865	49,784
	Value:								
285	Specified owner-occupied units	88,402	69,807	74,272	88,304	94,493	77,908	68,433	72,123
286	Less than $5,000	5,885	7,643	13,464	6,395	16,952	11,059	24,738	6,547
287	$5,000-$9,999	26,442	14,906	24,961	29,995	30,363	23,192	22,485	17,851
288	$10,000-$14,999	26,790	16,039	17,205	22,793	22,333	19,770	10,360	23,099
289	$15,000-$19,999	13,737	12,004	9,434	14,633	11,646	10,695	5,058	12,357
290	$20,000-$24,999	7,154	7,564	4,452	6,824	6,092	6,098	2,725	5,546
291	$25,000-$34,999	5,392	6,958	2,961	4,957	4,425	4,680	1,834	4,380
292	$35,000-$49,999	2,176	3,191	1,282	1,663	1,803	1,524	905	1,591
293	$50,000 or more	826	1,502	513	1,044	879	890	328	752
294	Median value	$12,216	$13,851	$9,728	$11,703	$9,989	$11,190	$6,657	$12,525
	Gross monthly rent:								
295	Specified renter-occupied units	42,522	48,449	41,364	48,092	38,629	39,533	26,933	44,209
296	Less than $40	2,388	3,428	3,796	1,291	2,913	3,458	6,544	5,409
297	$40-$59	6,370	6,079	7,648	4,392	6,868	7,362	6,405	7,434
298	$60-$79	9,804	6,345	8,641	8,230	9,777	8,869	4,945	8,287
299	$80-$99	8,519	6,823	7,740	9,462	7,898	6,918	2,992	6,981
300	$100-$149	10,269	13,581	10,354	15,154	8,015	8,416	3,824	10,077
301	$150-$199	3,799	8,969	2,566	6,892	2,332	3,397	1,566	4,651
302	$200 or more	1,373	3,224	619	2,671	826	1,113	657	1,370
303	Median rent	$86	$106	$82	$102	$80	$80	$62	$83

- Represents zero.

Item No.	Item	17th	18th	19th	20th	21st	22d	23d	24th
	ELECTIONS *								
1	Vote cast for Representative, 1970	86,216	54,088	85,925	56,108	104,708	82,582	53,026	71,149
2	Democratic Party	81,210	[1]34,516	54,459	53,482	69,014	53,720	51,432	49,882
3	Republican Party	[1]5,006	19,572	[1]11,466	[1]2,626	35,694	28,862	[1]1,594	21,267
4	Percent for party with most votes	94.2	63.8	82.6	95.3	65.9	65.1	97.0	70.1
5	Vote cast for Representative, 1968	111,454	66,011	103,813	82,411	123,734	94,322	63,637	91,033
6	Democratic Party	102,137	38,021	83,783	67,116	83,548	64,944	61,558	61,197
7	Republican Party	[1]9,310	27,990	[1]20,010	15,295	40,184	29,372	[1]2,063	29,836
8	Percent for party with most votes	91.6	57.6	80.7	81.4	67.5	68.9	96.7	67.2
9	Vote cast for Representative, 1966	70,717	49,592	63,501	45,815	52,245	41,868	40,638	41,739
10	Democratic Party	65,840	37,485	56,885	41,489	51,808	41,705	38,527	28,971
11	Republican Party	[1]4,877	11,347	[1]6,616	-	-	[1]160	-	12,768
12	Percent for party with most votes	93.1	75.6	89.6	90.6	99.2	99.6	94.8	69.4
13	Vote cast for President, 1968	147,872	100,345	141,351	90,314	136,004	119,899	96,258	119,414
14	Democratic Party	64,758	61,263	41,821	62,211	46,119	43,903	49,618	50,652
15	Republican Party	55,136	24,896	67,763	22,242	71,363	51,061	33,722	48,321
16	American Independent Party	27,958	14,186	31,760	5,861	18,496	24,932	12,911	20,424
17	Percent for party with most votes	43.8	61.1	47.9	68.9	52.5	42.6	51.5	42.4
	CENSUS OF POPULATION. 1970								
18	Total population, 1970	467,912	462,062	476,986	467,942	466,656	454,820	466,248	465,314
19	Percent of State total	4.2	4.1	4.3	4.2	4.2	4.1	4.2	4.2
20	Total population, 1960	488,522	465,850	463,885	474,998	374,458	283,465	389,689	317,355
21	Percent change, 1960 to 1970	-4.2	-0.8	2.8	-1.5	24.6	60.5	19.6	46.6
	Average population per district, 1970	(X)	(X)	(X)	(X)	(X)	(X)	(X)	(X)
22	Population above (+) or below (−) average	+1,382	-4,468	+10,456	+1,412	+126	-11,710	-282	-1,216
23	Percent above (+) or below (−) average	+0.2962	-0.9577	+2.2412	+0.3026	+0.0270	-2.5100	-0.0604	-0.2606
24	Land area ... sq. mi.	29,323	75	17,174	93	41,026	2,373	19,908	1,276
25	Population per square mile, 1970	16.0	6,160.8	27.8	5,031.6	11.4	191.7	23.4	364.7
	SEX AND RESIDENCE								
26	Male	226,871	222,640	234,538	230,857	226,618	228,155	227,961	225,792
27	Female	241,046	239,426	242,448	237,090	240,038	226,667	238,285	239,522
28	Urban	298,077	462,062	361,138	467,738	353,622	384,614	324,276	428,016
29	Percent of total population	63.7	100.0	75.7	100.0	75.8	84.6	69.6	92.0
30	Rural nonfarm	122,531	-	71,977	204	91,976	64,493	107,294	33,327
31	Rural farm	47,304	-	43,871	-	21,058	5,714	34,678	3,971
32	Metropolitan (SMSA)	113,982	462,062	277,122	467,942	273,986	454,820	265,826	465,314
33	Percent of total population	24.4	100.0	58.1	100.0	58.7	100.0	57.0	100.0
34	Urban	100,775	462,062	252,001	467,942	255,929	392,151	224,332	429,694
35	Central cities	89,504	462,062	238,066	431,418	194,494	186,505	161,046	197,367
36	Outside central cities	11,271	-	13,935	36,524	61,435	205,646	63,286	232,327
37	Rural	13,207	-	25,121	-	18,057	62,669	41,494	35,620
38	Nonmetropolitan	353,930	-	199,864	-	192,670	-	200,422	-
	RACE AND NATIVITY								
39	White	449,494	265,156	447,744	413,923	456,953	395,022	448,492	372,907
40	Negro	17,209	192,369	28,198	50,633	7,737	57,930	15,853	89,820
41	Percent of total population	3.7	41.6	5.9	10.8	1.7	12.7	3.4	19.3
50A	Persons of Spanish heritage	43,015	86,038	91,342	279,442	112,909	45,814	222,124	24,561
50B	Percent of total population	9.2	18.6	19.1	59.7	24.2	10.1	47.6	5.3
60	Total foreign stock	19,836	56,096	32,315	118,886	65,022	38,448	107,377	19,379
61	Percent of total population	4.2	12.1	6.8	25.4	13.9	8.5	23.0	4.2
62	Foreign born	4,210	18,476	6,491	31,611	14,448	9,400	27,095	4,641
63	Native of foreign or mixed parentage	15,626	37,620	25,824	87,275	50,574	29,048	80,282	14,738
	Country of origin of foreign stock:								
70B	Canada	731	1,177	782	1,848	2,266	2,035	1,544	1,743
70C	Czechoslovakia	334	1,221	245	557	989	2,219	2,551	688
70G	Germany	2,783	3,515	1,746	5,423	7,732	4,533	8,816	2,533
70K	Italy	394	2,423	256	1,121	1,367	1,737	815	705
70T	United Kingdom	1,406	1,627	1,019	2,130	3,430	2,619	2,189	1,732
	Mother tongue (other than English):								
80A	French	693	8,155	577	2,122	2,212	5,966	1,736	1,650
80B	German	4,388	8,077	4,126	12,126	30,505	10,334	26,287	5,089
80D	Italian	374	2,438	350	1,168	1,138	1,714	661	781
80E	Polish	203	2,431	302	2,328	1,173	1,773	5,748	475
80G	Spanish	36,255	74,458	82,560	257,451	95,980	34,580	202,626	18,146

- Represents zero. X Not applicable.

* Data for congressional districts reflect party vote for Representatives and are not necessarily comparable as vote cast for individual candidates; see text. State totals include absentee and write-in votes not distributed in district-by-district tabulation.

[1] No candidate in this district as constituted before redistricting.

Item No.	Item	17th	18th	19th	20th	21st	22d	23d	24th
	CENSUS OF POPULATION, 1970—Con.								
	AGE								
100	Under 5 years	34,664	45,347	44,337	44,569	37,551	43,370	46,584	45,880
101	5-13 years	76,434	78,388	95,687	87,907	86,272	94,586	100,742	84,371
102	14-15 years	18,403	16,392	21,972	19,969	19,993	20,096	22,584	17,894
103	16-17 years	18,021	15,666	20,696	19,529	19,410	18,524	20,072	16,388
104	18-20 years	23,021	27,626	27,780	40,194	20,737	21,201	22,727	29,870
105	21-24 years	26,566	38,581	31,386	36,114	26,814	28,536	26,794	38,996
106	25-34 years	48,531	61,900	58,624	48,718	54,850	71,054	53,575	69,527
107	35-44 years	49,317	48,554	56,834	44,919	55,026	60,430	51,139	52,131
108	45-54 years	51,307	45,216	48,892	44,490	55,183	47,334	44,373	46,264
109	55-61 years	38,165	30,628	28,586	27,725	31,114	22,125	25,935	25,047
110	62-64 years	15,418	11,686	9,754	10,971	12,366	6,675	10,455	8,381
111	65 years and over	68,170	42,082	32,438	42,842	47,340	20,891	41,266	30,565
112	18 years and over	320,395	306,273	294,294	295,973	303,430	278,246	276,264	300,781
113	White	309,771	188,174	279,142	261,996	297,530	244,084	265,491	249,866
114	Negro	9,813	115,091	14,452	31,546	4,656	32,810	9,596	49,332
115	18 years and over, Spanish heritage	20,702	46,407	41,131	153,356	59,656	23,940	115,640	13,092
116	Median age, total population ..... years	32.6	26.5	24.6	23.4	29.1	25.2	24.1	24.9
117	Median age, voting age population ..... years	47.5	40.2	40.2	40.1	44.0	38.0	41.9	37.3
	HOUSEHOLDS AND FAMILIES								
118	Number of households	158,822	157,137	141,389	129,120	147,663	131,173	128,085	144,330
119	Number of families	127,185	110,093	119,868	102,499	122,478	114,730	109,552	119,507
120	Number of unrelated individuals	42,247	64,649	34,857	58,080	33,928	22,363	25,646	41,608
121	Population in group quarters	15,906	9,295	11,905	31,846	10,206	9,312	7,160	13,498
122	Inmates of institutions	8,184	3,357	2,898	4,602	4,888	7,195	2,536	3,824
	MARITAL STATUS								
123	Male, 18 years old and over	151,379	144,310	141,973	144,201	143,399	137,806	131,226	142,143
124	Married (excludes separated)	117,797	90,596	111,242	88,400	112,752	108,154	99,036	107,974
125	Widowed	5,325	5,866	3,041	4,423	3,835	2,197	4,642	2,882
126	Divorced	4,375	9,687	3,534	5,773	3,949	5,049	3,002	5,170
127	Single	22,605	32,410	22,682	43,364	21,651	20,419	23,532	23,736
128	Female, 18 years old and over	169,012	161,962	152,321	151,770	160,031	140,442	145,042	158,638
129	Married (excludes separated)	117,631	89,197	110,584	86,201	112,509	106,265	99,700	108,033
130	Widowed	28,775	24,383	16,629	22,515	21,426	12,277	18,876	16,837
131	Divorced	5,987	14,315	6,188	11,498	7,600	6,273	4,821	9,430
132	Single	14,327	25,647	16,463	26,347	16,452	13,267	19,285	21,118
	EDUCATION								
133	Public school enrollment (ages 3-34)	99,625	98,395	122,332	107,139	107,114	120,871	121,801	102,266
134	Percent Negro	5.3	52.2	7.5	13.0	1.9	15.0	3.5	25.6
135	Nursery and kindergarten	1,737	6,778	2,235	3,948	1,848	5,553	2,206	2,055
136	Elementary (grades 1-8)	68,081	68,898	86,274	72,722	73,231	84,245	86,876	72,165
137	Secondary (grades 9-12)	29,807	32,719	33,823	30,469	32,035	31,073	32,719	28,046
138	Private school enrollment	3,638	7,712	5,438	14,842	13,703	11,402	11,276	9,177
139	Elementary (grades 1-8)	1,016	3,487	1,736	8,099	5,648	3,662	6,027	2,296
140	Secondary (grades 9-12)	588	1,544	551	3,437	2,044	1,420	1,369	906
141	College enrollment	11,763	16,045	20,759	13,093	11,508	12,845	6,490	25,534
142	Persons 25 years old and over	270,807	240,068	235,128	219,663	255,877	228,512	226,743	231,916
143	Completed 5 years of school or less	26,090	36,247	26,899	54,870	26,275	16,037	56,870	14,777
144	Completed 8 years of school	27,678	22,311	17,806	19,936	18,247	14,428	18,930	18,437
145	Completed 4 years of high school or more	116,373	86,446	121.379	73,818	140,764	131,948	82,946	120,006
146	Completed 4 years of college or more	21,241	17,759	28,225	12,310	35,817	33,215	15,022	25,125
147	Median years of school completed	11.2	10.4	12.1	9.4	12.2	12.3	9.7	12.1
	INCOME IN 1969								
	Families with income of—								
148	Less than $3,000	21,310	16,617	14,175	18,308	13,629	6,969	22,014	8,924
149	$3,000-$4,999	20,447	17,010	16,775	18,043	15,211	7,012	19,366	10,468
150	$5,000-$6,999	21,737	18,264	17,377	18,940	16,950	10,346	17,923	14,945
151	$7,000-$9,999	27,464	25,369	25,021	22,548	24,494	22,755	22,155	27,016
152	$10,000-$14,999	23,261	21,771	26,686	17,271	27,267	39,096	18,640	35,632
153	$15,000-$24,999	10,221	9,180	14,521	6,137	18,359	23,436	7,807	18,772
154	$25,000 or more	2,744	1,882	5,313	1,253	6,567	5,116	1,647	3,750
155	Percent families with $15,000 or more	10.2	10.0	16.5	7.2	20.4	21.9	8.6	18.8
156	Median family income	$7,010	$7,343	$8,326	$6,567	$8,787	$11,092	$6,482	$9,815
157	White	$7,114	$8,424	$8,556	$6,717	$8,854	$11,505	$6,584	$10,384
158	Negro	$4,387	$5,873	$4,591	$5,363	$5,268	$7,262	$3,962	$7,381
159	Unrelated individuals, median income[1]	$1,718	$2,876	$1,830	$2,133	$2,714	$3,765	$1,773	$2,405
160	Per capita income, all persons	$2,449	$2,511	$2,712	$2,006	$3,137	$3,278	$1,922	$3,062
	Families below—								
161	Low income level	20,361	19,768	17,967	23,125	15,206	7,921	27,240	9,748
162	Percent of all families	16.0	18.0	15.0	22.6	12.4	6.9	24.9	8.2
163	Percent with female heads	18.3	43.1	20.1	35.9	24.2	30.3	21.1	31.6
	Persons[2] below—								
164	Low income level	91,815	106,066	93,787	119,651	72,184	39,141	137,882	49,311
165	Percent related children under 18 years	34.8	43.8	48.7	48.8	41.9	44.7	47.3	39.9
166	Percent 65 years and over	25.7	11.6	9.9	11.7	17.0	12.5	12.6	16.0
167	Number of unrelated individuals	18,468	22,447	11,233	14,380	10,785	5,939	11,826	10,869

[1] 14 years old and over.
[2] Excludes inmates of institutions, members of the Armed Forces living in barracks, college students in dormitories, and unrelated individuals under 14 years.

Item No.	Item	17th	18th	19th	20th	21st	22d	23d	24th
	CENSUS OF POPULATION, 1970—Con.								
	VETERAN STATUS								
168	Civilian males, 18 years old and over	142,063	143,994	139,583	115,629	131,032	136,764	116,968	141,029
169	Veterans	57,251	57,650	56,737	50,938	66,556	69,835	47,497	66,931
170	Percent of total	40.3	40.0	40.6	44.1	50.8	51.1	40.6	47.5
171	Vietnam	7,490	10,476	8,236	10,627	11,871	11,705	9,630	14,149
172	Korea	9,848	10,497	11,158	9,631	13,871	16,163	10,296	13,610
173	World War II	28,680	25,460	27,502	21,937	28,567	28,118	19,183	26,604
174	World War I and other service	11,233	11,217	9,841	8,743	12,247	13,849	8,388	12,568
	EMPLOYMENT STATUS								
175	Total labor force, 16 years old and over	184,353	200,454	186,005	180,675	186,476	185,694	160,680	207,004
176	Armed Forces	9,462	346	2,434	30,333	12,957	1,070	14,850	1,141
177	Civilian	174,891	200,108	183,571	150,342	173,519	184,624	145,830	205,863
178	Employed	168,856	192,039	176,550	142,608	168,210	179,806	139,341	199,112
179	Unemployed	6,035	8,069	7,021	7,734	5,309	4,818	6,489	6,751
180	Percent of civilian labor force	3.5	4.0	3.8	5.1	3.1	2.6	4.4	3.3
181	Male civilian, 16 years old and over	110,419	118,107	120,166	89,881	108,088	120,505	93,364	123,671
182	Employed	107,606	113,910	116,648	85,693	105,331	118,209	89,702	120,072
183	Unemployed	2,813	4,197	3,518	4,188	2,757	2,296	3,662	3,599
184	Female civilian, 16 years old and over	64,472	82,001	63,405	60,461	65,431	64,119	52,466	82,192
185	Employed	61,250	78,129	59,902	56,915	62,879	61,597	49,639	79,040
186	Unemployed	3,222	3,872	3,503	3,546	2,552	2,522	2,827	3,152
	CLASS OF WORKER								
187	Private wage and salary workers	114,471	158,639	125,028	97,546	109,035	143,751	92,654	157,477
188	Government workers	25,259	22,103	25,913	36,140	36,284	23,341	29,813	28,770
189	Federal	6,209	5,489	3,838	22,096	15,529	7,262	13,276	7,459
190	State	7,094	5,404	8,497	3,620	7,493	5,207	5,253	9,249
191	Local	11,956	11,210	13,578	10,424	13,262	10,872	11,284	12,062
192	Self-employed workers	27,407	10,614	24,297	8,369	21,289	11,724	15,639	11,942
	INDUSTRY								
	Employed in—								
193	Manufacturing	21,877	33,161	14,149	18,527	15,573	42,305	15,097	56,457
194	Transportation, communications, and other public utilities	12,233	16,472	11,402	8,103	10,579	11,837	9,523	13,505
195	Construction	11,358	16,309	10,281	9,974	11,187	17,767	10,985	13,063
196	Agriculture, forestry, and fisheries	19,421	1,479	22,627	1,219	11,782	3,503	14,486	2,595
197	Mining	7,453	3,006	13,341	438	4,835	4,249	2,449	949
198	Wholesale and retail trade	36,859	45,485	40,543	34,436	37,938	36,703	32,997	42,506
199	Finance, insurance, and real estate	5,873	8,947	7,901	6,682	10,812	8,403	5,681	11,261
200	Business and repair services	4,327	9,164	5,831	5,522	5,504	7,616	4,241	7,775
201	Personal services	10,404	18,911	10,922	11,141	8,938	7,603	7,718	10,202
202	Professional and related services	30,175	30,923	31,353	23,402	32,969	29,442	21,444	31,290
203	Educational services	14,414	11,349	17,267	9,621	15,283	13,294	11,010	15,948
204	Public administration	7,980	6,242	6,686	21,677	16,910	8,892	13,907	7,764
	OCCUPATION								
	Male employed:								
205	White collar	34,682	34,668	44,375	27,444	50,996	53,001	28,687	50,180
206	Percent of total	32.2	30.4	38.0	32.0	48.4	44.8	32.0	41.8
207	Professional and technical workers	9,563	10,856	14,249	7,058	16,530	23,502	7,395	18,228
208	Managers and administrators	12,897	7,077	13,878	6,346	16,413	13,077	9,356	12,280
209	Salesworkers	6,649	6,319	9,611	5,197	10,589	8,392	5,544	8,426
210	Clerical workers	5,573	10,416	6,637	8,843	7,458	8,030	6,392	11,246
211	Blue collar	48,707	66,558	45,876	47,356	38,008	56,095	42,993	58,851
212	Craftsmen and foremen	22,064	25,189	20,211	21,826	18,843	28,929	18,954	27,178
213	Operatives	20,039	27,579	19,045	17,231	13,658	20,343	16,292	24,021
214	Nonfarm laborers	6,604	13,790	6,620	8,299	5,507	6,823	7,747	7,652
215	Service workers	7,238	12,271	6,908	10,458	6,635	6,856	6,210	9,409
216	Farmworkers	16,978	414	19,489	436	9,695	2,256	11,814	1,632
	Female employed:								
217	White collar	33,760	42,243	38,669	32,525	44,314	44,715	30,941	49,676
218	Percent of total	55.1	54.1	64.6	57.1	70.5	72.6	62.3	62.8
219	Professional and technical workers	9,302	9,470	10,768	6,727	12,664	11,466	7,577	10,841
220	Managers and administrators	2,720	2,311	2,792	1,850	3,452	2,817	2,347	2,491
221	Salesworkers	5,110	4,980	4,902	4,381	5,525	5,470	4,375	5,580
222	Clerical workers	16,628	25,482	20,207	19,567	22,673	24,962	16,642	30,764
223	Blue collar	9,374	9,475	4,885	9,085	5,219	4,353	6,039	13,792
224	Operatives	7,556	6,822	3,430	7,221	3,716	2,915	4,732	10,933
225	Service workers	17,304	26,306	15,751	15,188	12,687	12,340	11,553	15,387
226	Private household	3,207	7,695	3,896	3,526	2,433	2,645	3,070	3,291
227	Farmworkers	812	105	597	118	661	190	1,105	185
	MEANS OF TRANSPORTATION TO WORK								
228	Workers using private automobile	141,407	141,514	146,813	121,674	153,768	162,524	125,802	171,887
229	Workers using public transport	1,074	28,358	999	16,590	1,966	2,939	2,901	10,534
	MIGRATION								
230	Persons 5 years old and over, 1970[1]	433,510	416,630	432,668	423,285	428,601	411,669	419,970	419,781
	Residence in 1965:								
231	Same house as in 1970 (nonmovers)	215,697	182,905	184,030	222,546	199,669	180,842	226,246	160,844
232	Different house, same State	163,188	168,645	199,832	133,215	157,257	163,925	128,090	182,946
233	Different State or abroad	36,382	28,616	31,983	50,288	55,237	46,940	46,598	47,460

[1] Includes persons who moved, residence in 1965 not reported.

Item No.	Item	17th	18th	19th	20th	21st	22d	23d	24th
	CENSUS OF HOUSING, 1970								
234	All housing units (incl. seasonal and migratory)	184,323	173,357	162,533	137,823	170,862	142,755	143,518	154,723
235	All year-round units	183,163	173,331	159,562	137,782	169,077	142,703	142,088	154,385
236	Urban	111,991	173,331	121,414	137,742	119,294	121,969	92,285	141,958
237	Rural nonfarm	54,724	-	25,843	40	42,700	19,052	38,964	11,127
238	Rural farm	16,448	-	12,305	-	7,083	1,682	10,839	1,300
239	Metropolitan (SMSA)	40,435	173,331	91,226	137,782	91,892	142,703	75,144	154,385
240	Urban	35,263	173,331	83,180	137,782	85,769	124,272	61,397	142,519
241	Central cities	30,671	173,331	78,936	134,396	65,633	58,533	43,508	66,771
242	Outside central cities	4,592	-	4,244	3,387	20,136	65,739	17,889	75,748
243	Rural	5,172	-	8,046	-	6,123	18,430	13,747	11,867
244	Nonmetropolitan	142,728	-	68,336	-	77,185	-	66,944	-
245	Occupied units	158,307	157,000	141,121	128,904	147,585	130,736	127,504	144,316
246	White	153,147	97,365	133,609	113,085	144,828	116,082	122,430	120,763
247	Negro	4,859	58,174	7,222	14,904	2,271	14,130	4,711	22,856
248	Owner-occupied units	110,506	59,786	91,999	73,701	103,411	89,755	88,578	90,983
249	Percent of all occupied	69.8	38.1	65.2	57.2	70.1	68.7	69.5	63,0
250	White	107,555	40,498	87,853	65,205	101,769	78,893	85,357	76,966
251	Negro	2,796	18,895	4,015	7,988	1,327	10,534	2,989	13,770
252	Renter-occupied units	47,801	97,214	49,122	55,203	44,174	40,981	38,926	53,333
253	White	45,592	56,867	45,756	47,880	43,059	37,189	37,073	43,797
254	Negro	2,063	39,279	3,207	6,916	944	3,596	1,722	9,086
	Year-round units—								
255	With 1 and 2 rooms	8,324	16,463	7,955	10,790	9,501	5,180	9,144	7,032
256	With 3 and 4 rooms	66,456	79,100	56,827	57,159	56,166	39,661	51,582	54,225
257	With 5 and 6 rooms	93,107	65,738	80,525	60,359	80,519	73,232	68,630	76,708
258	With 7 rooms or more	15,275	12,031	14,255	9,475	22,892	24,629	12,732	16,421
259	Median number of rooms	4.8	4.3	4.8	4.5	4.9	5.2	4.8	4.9
260	With 1 unit in structure	162,646	106,174	137,095	104,571	141,003	111,523	127,014	110,537
261	With 2-4 units in structure	9,837	30,098	8,947	17,974	7,169	4,345	5,460	12,098
262	With 5-49 units in structure	4,146	25,235	6,819	10,556	8,143	10,858	3,602	16,632
263	With 50 or more units in structure	1,071	10,399	2,682	3,617	7,220	11,435	1,677	8,857
264	Mobile home or trailer	5,463	1,426	4,019	1,065	5,541	4,542	4,335	6,262
	In structure built—								
265	1960 to March 1970	36,642	24,872	44,451	15,450	61,238	66,235	43,509	60,483
266	1950 to 1959	43,746	41,718	59,487	35,593	42,786	48,825	33,855	44,847
267	1940 to 1949	33,761	45,594	31,551	36,435	25,237	16,158	24,943	26,090
268	1939 and earlier	69,014	61,147	24,073	50,304	39,816	11,485	39,782	22,964
269	With 1-1½ bathrooms	138,892	153,386	109,183	111,719	108,456	94,354	90,893	115,864
270	With 2 or more bathrooms	31,933	12,102	44,656	12,618	49,723	43,204	22,351	35,333
271	With other bathroom arrangement or none	12,308	7,828	5,708	13,436	10,758	5,183	28,954	3,248
	Occupied units—								
272	With all plumbing facilities	152,110	152,205	138,670	120,228	141,956	127,004	106,610	142,145
273	1 or more persons per room	11,476	20,089	16,498	21,873	11,873	10,939	16,856	12,642
274	Lacking some or all plumbing facilities	6,197	4,795	2,451	8,676	5,629	3,732	20,894	2,171
275	Percent of occupied units	3.9	3.1	1.7	6.7	3.8	2.9	16.4	1.5
	Persons per unit:								
276	1 person	30,365	40,488	19,273	24,447	23,559	14,479	17,016	20,713
277	2-3 persons	81,702	71,278	66,533	54,631	72,566	59,448	54,367	71,915
278	4-5 persons	34,343	28,459	39,112	28,679	36,992	41,693	33,999	38,433
279	6 persons or more	11,897	16,776	16,203	21,148	14,468	15,115	22,122	13,255
280	Median	2.4	2.3	2.9	2.8	2.6	3.2	3.2	2.8
	Persons per room:								
281	1.00 or less	145,710	136,154	123,641	104,109	133,998	118,665	102,955	131,253
282	More than 1.00	12,596	20,845	17,480	24,796	13,588	12,072	24,548	13,064
	Automobiles available:								
283	1 per household	85,508	78,789	67,817	63,048	70,125	54,452	67,405	63,258
284	2 or more per household	54,721	37,454	62,439	36,804	65,727	69,012	41,018	67,944
	Value:								
285	Specified owner-occupied units	86,291	53,494	79,451	67,912	87,746	80,889	70,784	79,856
286	Less than $5,000	22,948	2,468	10,085	6,494	9,463	2,406	15,240	2,464
287	$5,000-$9,999	29,215	19,665	21,218	30,433	17,133	11,159	19,740	15,764
288	$10,000-$14,999	16,614	20,171	19,757	22,471	18,710	23,824	17,434	25,804
289	$15,000-$19,999	8,672	7,089	12,630	5,686	15,181	18,355	10,281	16,562
290	$20,000-$24,999	4,284	2,008	7,248	1,282	9,740	11,997	4,185	9,069
291	$25,000-$34,999	2,961	1,258	5,353	913	10,631	9,086	2,750	6,958
292	$35,000-$49,999	1,118	465	2,131	389	4,779	3,084	779	2,337
293	$50,000 or more	479	370	1,029	244	2,109	978	375	898
294	Median value	$8,289	$11,144	$12,131	$9,585	$14,617	$15,832	$10,118	$14,205
	Gross monthly rent:								
295	Specified renter-occupied units	35,570	93,150	36,383	49,852	36,546	37,541	29,126	49,714
296	Less than $40	3,282	2,844	1,243	5,970	2,062	750	5,180	487
297	$40-$59	7,848	9,710	5,280	12,107	4,288	1,784	6,060	2,322
298	$60-$79	8,752	22,963	7,912	12,823	4,907	2,633	4,663	5,184
299	$80-$99	5,982	22,076	7,422	8,460	4,846	4,757	3,373	8,047
300	$100-$149	6,857	28,416	9,868	8,006	10,473	16,637	5,979	22,077
301	$150-$199	2,311	5,462	3,449	1,778	6,720	8,339	3,025	9,262
302	$200 or more	538	1,679	1,209	708	3,250	2,641	846	2,335
303	Median rent	$75	$90	$90	$71	$110	$127	$74	$120

- Represents zero.

Population Characteristics for Places With 10,000 or More Inhabitants, by Congressional Districts: 1970

Place and congressional district	Total population	Change, 1960-1970	Female	Negro	Foreign stock	18 years and over	65 years and over	Median age: Entire population	Median age: Voting-age population	Median school years completed[1]	Median family income in 1969	Number of families: Total	Number of families: With income of— Less than $3,000	$3,000-$10,000	$15,000 or more	Unemployed civilian labor force
		Percent	Percent	Percent	Percent	1,000	1,000	Years	Years	Years	Dollars		Percent	Percent	Percent	Percent
DISTRICT 1																
Henderson	10,187	5.4	53.2	28.1	0.3	7.0	1.7	34.9	50.3	11.7	7,268	2,806	16.2	52.0	11.2	3.4
Marshall	22,937	-3.8	53.5	35.0	1.9	15.6	3.2	31.1	46.6	11.6	7,539	5,946	14.8	51.1	12.8	7.1
Paris	23,441	11.7	53.2	20.6	1.0	16.1	3.9	33.0	49.3	11.2	6,702	6,326	18.7	53.6	9.5	5.5
Sulphur Springs	10,569	16.2	53.2	15.1	1.2	7.6	2.0	37.3	50.6	11.4	7,015	3,031	15.7	56.8	12.0	3.7
Texarkana	30,497	0.9	54.0	27.6	2.1	20.8	4.3	32.4	47.8	12.0	8,008	8,209	14.0	49.8	12.4	6.3
DISTRICT 2																
Conroe	11,970	30.2	51.8	21.4	3.0	7.9	1.3	29.3	43.9	12.0	8,553	3,238	13.7	46.0	17.2	2.1
Huntsville	17,540	46.8	42.0	20.8	2.6	14.6	1.1	23.9	27.9	11.1	6,704	2,912	19.7	50.0	14.0	3.2
Lufkin	23,052	30.7	52.6	28.0	1.5	15.1	2.5	29.0	44.6	11.5	8,368	5,952	11.8	51.2	13.2	3.0
Nacogdoches	22,547	77.9	52.4	24.1	2.3	17.0	2.1	21.9	28.7	12.1	7,229	4,861	16.1	51.3	14.0	3.3
Orange	24,460	-4.5	51.5	26.4	3.2	15.2	1.7	25.3	40.5	11.6	8,828	6,251	12.2	46.6	17.3	5.4
Palestine	14,527	3.9	54.0	25.5	1.5	9.8	2.5	37.0	50.8	11.4	7,564	3,865	15.0	54.2	9.9	2.8
DISTRICT 3																
Carrollton	13,857	226.6	51.0	2.5	5.7	8.3	0.5	25.1	34.4	12.3	10,973	3,768	5.0	37.0	19.7	2.3
Dallas (part)	[2]286,067	([2])	52.0	14.1	11.5	187.6	19.6	27.4	39.7	12.7	12,186	71,644	7.5	31.8	38.3	2.7
Farmers Branch	27,415	104.5	50.7	0.4	6.5	15.8	0.7	25.0	37.8	12.6	13,304	7,085	2.8	22.4	37.0	2.3
Garland (part)	[2]4,404	([2])	51.2	(2)	4.2	2.3	(2)	22.0	32.8	12.8	12,770	1,096	1.8	18.1	24.6	5.2
Highland Park (part)	[2]4,793	([2])	58.0	0.7	9.1	3.7	1.1	43.6	54.5	15.2	21,696	1,300	4.1	14.2	67.6	0.9
Irving (part)	[2]74,746	([2])	50.6	0.1	4.6	45.9	2.5	24.3	35.2	12.3	11,363	19,779	3.8	35.3	25.1	2.3
Richardson (part)	[2]46,191	([2])	50.1	0.1	6.3	26.2	1.1	24.8	37.1	13.8	14,198	11,834	1.9	17.5	43.6	2.2
University Park (part)	[2]6,186	([2])	54.7	0.3	10.6	4.5	1.1	42.0	53.6	15.2	16,570	1,798	3.6	21.3	54.2	4.1
DISTRICT 4																
Denison	24,721	9.6	53.1	11.4	3.5	16.6	3.2	30.4	45.7	11.7	7,715	6,696	13.9	52.9	11.0	3.1
Garland (part)	[2]22,258	([2])	50.7	12.8	3.5	12.2	0.4	22.2	33.5	12.1	10,438	5,497	4.4	41.7	17.5	3.6
Greenville	22,042	15.5	52.4	17.9	2.1	14.6	3.0	30.7	45.6	12.1	8,497	5,931	12.3	48.1	14.5	6.1
Longview	45,577	13.7	51.8	19.0	2.2	29.7	4.2	29.0	43.0	12.2	8,806	12,208	11.8	46.3	14.5	3.7
McKinney	15,192	10.4	54.6	13.4	3.8	10.2	2.1	28.9	45.4	10.6	7,950	3,840	13.1	49.4	12.8	3.7
Plano	17,871	383.7	49.3	5.0	4.8	10.4	0.7	24.2	33.1	12.7	12,109	4,569	4.2	27.7	29.0	2.7
Richardson (part)	[2]2,427	([2])	51.8	0.3	6.1	1.4	(2)	26.0	36.8	15.4	19,358	643	1.9	3.9	74.3	2.7
Sherman	29,077	16.3	52.8	9.8	2.8	19.9	3.4	29.2	43.2	12.2	8,883	7,782	9.6	48.4	16.0	2.3
Terrell	14,150	2.7	53.5	34.5	1.1	10.3	2.4	36.7	49.7	9.6	7,546	2,914	17.9	50.4	10.9	3.9
Tyler	57,766	12.8	52.9	21.3	2.9	38.7	6.1	29.6	43.7	12.3	8,869	15,366	9.7	47.5	17.9	3.4
DISTRICT 5																
Balch Springs (part)	[2]8,362	([2])	48.8	0.1	1.2	4.7	0.4	22.0	35.6	10.2	9,472	2,012	7.4	47.3	11.1	2.1
Dallas (part)	[2]314,077	([2])	52.6	25.0	5.9	215.0	30.5	29.3	42.1	11.9	9,166	81,516	10.2	45.0	19.5	3.4
Garland (part)	[2]54,591	([2])	50.6	0.2	3.2	33.1	1.9	24.9	36.7	12.3	11,669	14,446	2.8	32.4	26.8	2.9
Highland Park (part)	[2]5,309	([2])	55.8	0.5	6.4	3.6	0.8	36.4	48.1	15.9	20,786	1,364	6.1	16.3	62.7	0.8
Mesquite (part)[3]	[2]54,853	([2])	50.3	(2)	3.4	30.6	1.4	22.7	34.5	12.2	10,972	13,709	3.8	36.4	17.3	2.4
University Park (part)	[2]17,405	([2])	55.2	0.7	8.2	14.4	2.8	29.4	37.4	14.9	14,096	4,028	5.1	25.9	45.9	2.3
DISTRICT 6																
Balch Springs (part)	[2]2,165	([2])	49.7	(2)	1.5	1.2	0.1	22.2	39.8	9.5	8,711	501	5.6	55.1	9.8	5.8
Bryan	33,760	22.4	50.8	19.9	8.3	21.5	3.1	25.1	40.2	11.9	7,767	8,661	14.3	51.6	15.5	2.5
Cleburne	16,034	4.1	53.2	5.7	2.6	11.3	2.7	35.2	48.9	10.8	8,196	4,491	13.2	53.2	10.6	3.3
College Station	17,784	55.1	33.2	4.9	9.5	14.1	0.5	21.2	22.7	15.8	7,747	3,518	15.2	46.5	22.0	3.0
Corsicana	20,281	-1.8	53.3	20.9	2.4	14.1	3.6	36.1	50.7	10.6	7,223	5,354	19.0	49.4	11.7	2.9
Dallas (part)	[2]77,373	([2])	50.7	18.0	4.3	47.4	2.8	25.4	39.2	12.2	11,687	20,454	4.2	33.6	29.3	2.5
Duncanville	14,219	273.7	50.6	0.1	3.1	8.3	0.5	24.4	35.0	12.2	11,242	3,673	4.1	34.5	22.6	1.8
Ennis	11,203	18.2	52.5	21.2	8.3	7.2	1.5	28.7	46.5	10.8	8,140	2,759	12.9	51.5	11.2	3.5
Fort Worth (part)	[2]86,515	([2])	51.6	2.9	5.7	57.9	6.2	27.6	40.1	12.7	11,877	23,174	4.1	33.3	33.0	2.6
Grand Prairie (part)	[2]4,445	([2])	51.2	0.5	3.7	2.6	0.1	22.6	32.5	12.3	10,420	1,191	3.1	42.7	17.1	3.2
Lancaster	10,604	40.3	51.6	3.7	3.6	6.7	0.9	28.2	43.2	11.0	10,413	2,749	8.0	38.8	20.0	3.6
Waxahachie	13,506	5.5	53.2	21.1	2.9	9.1	1.8	29.6	45.8	11.1	8,141	3,570	13.3	51.1	12.8	3.6

See footnotes at end of table.

Population Characteristics for Places With 10,000 or More Inhabitants, by Congressional Districts: 1970

Place and congressional district	Total population	Change, 1960-1970	Female	Negro	Foreign stock	18 years and over	65 years and over	Median age: Entire population	Median age: Voting-age population	Median school years completed[1]	Median family income in 1969	Number of families: Total	Number of families: With income of— Less than $3,000	$3,000-$10,000	$15,000 or more	Unemployed civilian labor force
		Percent	Percent	Percent	Percent	1,000	1,000	Years	Years	Years	Dollars		Percent	Percent	Percent	Percent
DISTRICT 7																
Bellaire	19,070	-4.3	52.2	(Z)	11.3	12.4	1.4	29.0	43.3	12.8	12,113	5,238	2.6	32.1	29.9	2.4
Houston (part)[3]	[2]352,113	([2])	51.5	1.7	9.9	228.8	16.6	27.4	38.7	13.2	13,817	93,157	3.2	24.0	42.9	2.0
West University Place	13,328	-9.0	54.1	0.1	13.9	10.2	2.4	41.2	52.3	12.8	11,451	4,041	2.9	37.5	29.8	2.2
DISTRICT 8																
Baytown	44,083	56.2	50.8	4.8	7.0	28.7	3.0	28.2	42.2	12.1	10,906	11,868	6.5	36.1	23.9	2.9
Deer Park	12,803	162.5	49.6	(Z)	3.3	7.2	0.2	22.6	35.1	12.4	11,954	3,247	1.9	23.5	28.2	2.6
Galena Park	10,544	-3.4	51.1	12.9	5.1	6.6	0.5	26.8	41.8	11.2	10,365	2,809	5.4	41.4	17.1	1.7
Houston (part)[3]	[2]227,714	([2])	51.1	34.1	7.7	134.8	11.6	23.6	39.3	10.4	8,644	55,998	10.7	51.0	12.0	3.6
Pasadena (part)	[2]13,221	([2])	50.4	(Z)	3.3	8.8	0.8	27.7	41.4	11.4	10,115	3,621	7.5	41.5	18.6	3.4
DISTRICT 9																
Beaumont	115,743	-2.7	52.0	30.5	5.1	75.9	10.7	27.9	43.0	11.7	8,912	29,805	13.1	43.3	18.8	4.4
Dickinson	10,755	128.5	50.7	19.2	6.8	6.4	0.5	25.1	40.1	12.4	11,711	2,767	10.4	31.2	31.6	3.8
Galveston	61,695	-8.0	52.3	29.4	17.5	41.9	7.2	31.1	45.6	10.7	7,997	15,366	14.0	48.8	15.2	4.4
Groves	18,041	4.4	50.7	0.1	4.6	11.5	1.1	28.2	42.7	12.2	10,345	4,842	4.1	43.3	18.3	2.6
Houston (part)[3]	[2]4,344	([2])	48.8	3.3	2.6	2.6	0.2	25.5	40.7	10.6	9,964	1,112	7.2	43.2	17.0	4.2
La Marque	16,100	15.5	51.1	16.6	7.0	10.0	0.9	26.2	41.8	11.9	10,805	4,187	5.5	37.3	21.1	3.0
League City	10,514	(NA)	50.3	1.3	8.8	6.1	0.3	25.4	36.9	12.6	12,633	2,678	4.3	22.9	31.6	1.5
Nederland	16,780	39.7	50.6	(Z)	5.0	10.0	0.7	25.1	39.3	12.3	10,609	4,412	3.4	40.9	18.9	1.8
Port Arthur	57,270	-14.0	52.1	40.0	6.3	37.5	6.1	30.6	46.4	10.4	7,840	14,821	13.5	54.9	10.7	6.4
Port Neches	10,853	25.3	50.7	(Z)	4.1	6.8	0.7	26.9	40.7	12.2	9,814	2,997	7.6	44.5	15.4	2.9
Texas City	38,751	21.3	50.6	20.9	7.2	24.0	2.0	26.2	41.1	11.5	10,239	9,987	8.1	39.8	16.6	3.8
DISTRICT 10																
Austin	251,817	35.0	51.1	11.9	8.4	172.5	17.9	23.9	34.0	12.5	9,180	58,859	9.6	45.6	20.2	3.2
San Marcos	18,860	48.4	52.9	4.1	15.2	13.7	1.2	21.2	24.7	10.5	6,497	3,374	18.2	54.1	13.6	6.1
DISTRICT 11																
Copperas Cove	10,816	136.9	49.7	2.3	18.3	6.3	0.2	21.3	30.2	12.4	6,642	3,026	12.6	68.1	4.7	9.8
Fort Hood	32,670	(NA)	16.4	19.6	9.8	27.2	0.1	21.7	22.2	12.4	6,573	2,555	5.0	73.3	5.7	16.3
Killeen	35,499	51.9	50.1	9.9	11.4	23.4	0.9	21.9	26.8	12.4	6,379	10,552	13.7	62.8	8.2	12.7
Temple	33,423	9.9	51.4	16.6	8.1	22.6	4.3	31.8	46.5	11.6	7,809	8,612	11.8	53.3	13.5	4.0
Waco	95,304	-2.5	52.4	19.8	6.1	66.6	12.2	30.7	45.2	11.7	7,857	23,862	14.4	51.0	12.9	4.4
Weatherford	11,575	20.4	53.0	2.4	2.9	8.1	1.8	32.2	46.2	11.8	8,034	3,249	14.3	50.6	11.0	2.1
DISTRICT 12																
Bedford	10,084	271.4	50.3	(Z)	4.2	5.7	0.2	24.1	36.9	12.5	12,612	2,571	3.2	23.8	32.2	3.1
Euless	19,370	353.1	49.2	0.1	3.3	10.9	0.3	22.7	33.9	12.4	11,550	4,986	3.3	33.1	25.5	2.3
Forth Worth (part)	[2]275,918	([2])	52.0	26.7	6.8	182.5	28.9	27.9	42.9	11.1	8,277	70,817	12.2	50.7	14.0	4.5
Haltom City	27,946	21.6	51.0	0.1	4.9	17.8	1.7	27.7	41.2	11.5	10,158	7,753	6.0	42.8	18.7	3.3
Hurst	27,231	167.7	50.2	(Z)	3.7	16.1	0.7	24.6	36.8	12.5	12,016	7,077	2.5	29.3	31.5	3.2
North Richland Hills	16,568	90.6	50.4	(Z)	3.7	10.1	0.8	27.1	40.7	12.4	12,557	4,304	2.7	26.9	32.7	2.6
White Settlement	13,485	16.8	50.3	0.5	4.5	8.1	0.5	23.7	37.1	11.4	9,713	3,590	6.1	46.7	14.9	3.1
DISTRICT 13																
Amarillo	127,438	-7.9	51.9	5.2	4.2	82.8	10.9	28.0	42.0	12.3	8,861	34,312	8.8	50.0	15.4	3.2
Borger	14,238	-32.1	51.1	4.1	3.0	9.6	1.4	33.3	46.0	12.1	8,897	3,951	10.6	46.8	15.5	4.3
Pampa	21,715	-11.9	51.9	4.1	2.3	14.4	2.2	32.1	45.0	12.2	9,256	6,074	7.5	47.5	15.2	3.4
Vernon	11,370	-5.7	53.1	11.1	2.7	8.1	2.1	40.1	53.3	10.7	6,105	3,126	20.7	56.5	9.2	4.7
Wichita Falls	96,605	-4.1	49.7	9.4	6.4	66.5	9.2	26.0	39.0	12.2	7,975	24,256	10.8	53.9	14.2	3.8
DISTRICT 14																
Bay City	11,844	0.7	53.1	23.5	7.5	7.4	1.2	27.8	45.2	11.2	7,405	2,967	19.8	48.0	11.1	4.0
Corpus Christi	204,614	22.0	51.0	5.2	14.1	124.9	12.6	24.4	40.1	12.1	8,467	49,710	12.2	48.0	16.3	4.2
Freeport	12,071	3.3	49.2	10.7	10.0	7.5	0.7	25.8	40.8	12.0	9,744	3,096	9.8	42.8	14.5	3.7
Port Lavaca	10,441	18.4	50.4	6.5	12.7	5.9	0.5	22.7	39.9	11.3	8,456	2,350	11.7	49.4	16.0	3.8
Robstown	11,218	9.3	52.7	2.9	19.5	6.3	0.9	22.0	40.7	7.9	6,616	2,362	20.1	52.8	9.6	5.1
Victoria	41,354	25.1	52.3	8.5	9.2	25.0	2.7	24.8	40.5	11.8	8,317	9,981	12.4	49.8	12.7	4.4

See footnotes at end of table.

Population Characteristics for Places With 10,000 or More Inhabitants, by Congressional Districts: 1970

Place and congressional district	Total population	Change, 1960-1970	Female	Negro	Foreign stock	18 years and over	65 years and over	Median age: Entire population	Median age: Voting-age population	Median school years completed[1]	Median family income in 1969	Number of families: Total	Number of families: With income of— Less than $3,000	$3,000-$10,000	$15,000 or more	Unemployed civilian labor force
		Percent	Percent	Percent	Percent	1,000	1,000	Years	Years	Years	Dollars		Percent	Percent	Percent	Percent
DISTRICT 15																
Alice	20,112	-3.5	51.7	1.2	11.3	12.0	1.4	24.2	41.3	10.0	7,302	4,832	18.8	51.2	10.1	5.9
Brownsville	52,498	9.3	53.7	0.1	45.9	28.8	4.1	20.8	41.8	8.3	4,895	10,976	31.2	47.9	7.8	7.2
Edinburg	17,155	-8.2	52.7	0.3	33.6	10.1	1.3	21.8	39.9	8.2	5,369	3,644	26.0	50.0	9.5	6.6
Harlingen	33,500	-18.7	52.9	1.3	39.9	19.8	3.2	24.1	43.4	10.2	5,875	7,710	23.7	52.3	9.2	5.6
Kingsville	28,592	13.5	50.2	3.1	12.6	18.8	1.7	21.9	31.1	12.0	6,996	6,774	18.3	51.7	10.7	5.9
McAllen	37,619	15.0	53.3	0.2	45.3	22.0	3.3	23.1	42.0	10.0	6,109	8,552	23.1	46.2	12.7	5.1
Mission	13,037	-7.4	52.6	0.4	41.7	7.4	1.1	21.3	42.0	7.7	5,159	2,853	27.7	55.1	6.7	5.4
Pharr	15,869	12.2	52.1	0.3	49.2	8.6	1.2	20.1	40.5	6.7	4,564	3,159	30.6	56.1	4.0	5.8
San Benito	15,173	-7.6	53.2	0.3	44.6	8.3	1.4	20.6	42.6	6.7	4,663	3,165	28.6	56.8	3.3	8.0
Weslaco	15,390	-2.1	53.2	(Z)	46.1	8.6	1.5	21.5	42.2	7.1	4,636	3,265	29.3	50.7	9.0	7.8
DISTRICT 16																
El Paso	322,410	16.5	52.1	2.3	41.2	189.4	19.4	22.8	39.2	12.1	7,962	74,832	12.4	51.4	15.0	5.2
Fort Bliss	13,294	(NA)	28.5	14.1	13.5	10.0	(Z)	21.6	23.2	12.6	6,717	2,091	8.7	67.8	4.6	9.3
Odessa (part)	[2]49,127	([2])	50.8	9.2	8.2	30.6	2.8	25.6	40.7	11.8	8,477	12,676	10.5	50.7	14.5	4.5
Pecos	12,818	-0.4	50.7	3.9	19.6	7.3	0.8	22.8	40.8	10.7	7,469	2,981	12.6	53.4	10.7	5.7
DISTRICT 17																
Abilene	89,504	-0.8	51.5	5.7	5.0	59.2	7.7	25.2	39.7	12.3	7,825	22,452	10.9	55.6	11.8	3.7
Big Spring	28,830	-8.0	51.5	5.2	7.9	18.4	2.4	26.4	41.3	12.1	7,974	7,722	10.9	54.2	12.8	4.8
Brownwood	17,372	2.3	53.7	5.0	2.8	12.5	3.1	34.5	49.5	11.7	6,643	4,724	17.4	57.0	9.9	5.1
Gainesville	13,833	5.7	52.5	6.7	2.5	9.5	2.0	34.2	48.3	11.8	8,089	3,734	11.3	52.6	11.8	3.4
Mineral Wells	17,524	66.6	50.6	5.8	4.8	11.7	1.7	25.4	37.9	12.1	8,374	4,752	10.8	50.4	13.4	3.4
Snyder	11,173	-19.3	52.2	4.0	2.4	7.2	1.2	30.3	45.5	11.4	8,035	3,012	9.5	56.7	12.0	2.8
Sweetwater	11,993	-13.6	53.1	5.7	3.6	8.0	1.7	33.6	48.4	10.6	7,158	3,204	19.1	54.9	8.1	3.1
DISTRICT 18																
Houston (part)[3]	[2]462,062	([2])	51.8	41.6	12.1	306.3	42.1	26.5	40.2	10.4	7,343	110,093	15.1	55.1	10.0	4.0
DISTRICT 19																
Hereford	13,416	75.3	51.0	1.7	13.8	7.8	1.0	23.8	40.8	11.8	7,925	3,228	13.0	52.0	13.2	3.6
Lamesa	11,485	-7.1	52.0	7.1	8.4	7.1	1.4	28.4	46.9	10.4	7,122	2,910	17.8	49.9	14.2	5.5
Levelland	11,400	12.7	50.1	4.4	6.0	7.3	0.9	24.6	41.2	11.5	8,442	2,834	13.2	51.0	13.7	5.6
Lubbock	149,101	15.9	51.1	7.3	5.4	97.2	9.3	23.3	35.4	12.3	8,474	36,454	10.2	50.2	17.1	3.6
Midland	59,689	-5.0	51.7	10.7	5.4	36.3	3.1	26.8	41.4	12.7	10,602	15,504	7.8	38.7	26.1	3.7
Odessa (part)	[2]29,276	([2])	51.1	(Z)	2.6	17.7	1.0	25.5	38.4	12.4	10,526	7,778	4.4	40.5	18.8	4.5
Plainview	19,096	1.9	52.4	6.7	5.5	12.2	1.9	27.4	43.3	11.7	7,790	4,889	12.1	51.7	14.5	4.9
DISTRICT 20																
Fort Sam Houston	10,546	(NA)	27.8	12.0	13.9	8.0	(Z)	21.2	22.9	13.3	9,467	1,143	0.9	52.6	18.5	12.0
Lackland	19,067	(NA)	13.0	9.7	9.0	17.4	(Z)	19.8	20.0	12.9	8,159	898	1.6	66.6	10.7	4.4
San Antonio (part)	[2]431,418	([2])	53.1	10.9	26.6	266.4	42.7	24.5	43.0	9.2	6,497	99,296	18.3	58.0	7.0	5.1
DISTRICT 21																
Del Rio	21,392	14.6	51.7	2.2	39.7	12.5	1.5	22.9	39.8	9.4	6,119	5,063	20.0	56.8	8.0	6.7
Kerrville	12,693	42.4	53.9	5.7	7.5	9.5	3.5	46.9	57.8	11.8	6,949	3,126	12.1	58.8	12.3	2.7
New Braunfels	17,888	14.3	52.5	2.1	17.8	11.8	2.3	30.2	46.0	9.8	7,568	4,682	12.1	57.0	10.3	2.9
San Angelo	63,988	8.6	51.3	4.8	7.4	42.6	6.8	26.9	42.0	11.9	7,575	16,395	13.2	54.3	12.8	4.0
San Antonio (part)	[2]130,506	([2])	52.0	0.5	15.9	83.5	8.0	27.8	41.2	12.7	11,839	34,850	4.6	33.4	32.8	2.5
Uvalde	10,782	4.6	52.1	1.0	19.0	6.5	1.2	25.6	44.4	9.4	5,853	2,536	22.6	53.1	9.9	4.7
DISTRICT 22																
Alvin	10,795	89.1	50.7	1.4	11.9	6.8	0.7	25.8	38.5	12.3	10,660	2,835	5.2	38.1	19.4	2.6
Houston (part)[3]	[2]186,505	([2])	50.9	21.7	8.8	115.9	9.0	25.6	38.5	12.4	11,306	47,676	4.8	34.7	26.5	2.6
Lake Jackson	13,337	38.6	50.3	(Z)	5.8	7.9	0.3	25.2	37.6	12.8	12,616	3,532	3.3	22.7	31.7	2.2
Pasadena (part)	[2]76,107	([2])	50.3	0.1	5.7	45.9	2.2	24.0	37.0	12.2	11,211	19,889	3.9	34.7	23.2	2.6
Rosenberg	12,095	24.7	51.2	8.2	12.8	7.4	1.0	25.5	41.6	10.1	8,581	3,019	10.9	49.8	12.2	2.6
South Houston	11,565	53.2	50.9	(Z)	8.9	7.0	0.5	24.0	37.6	11.2	9,843	2,963	6.6	44.6	11.8	3.0

See footnotes at end of table.

Population Characteristics for Places With 10,000 or More Inhabitants, by Congressional Districts: 1970

Place and congressional district	Total population	Change, 1960-1970	Female	Negro	Foreign stock	18 years and over	65 years and over	Median age: Entire population	Median age: Voting-age population	Median school years completed[1]	Median family income in 1969	Number of families: Total	Number of families: With income of— Less than $3,000	$3,000-$10,000	$15,000 or more	Unemployed civilian labor force
		Percent	*Percent*	*Percent*	*Percent*	*1,000*	*1,000*	*Years*	*Years*	*Years*	*Dollars*		*Percent*	*Percent*	*Percent*	*Percent*
DISTRICT 23																
Beeville	13,328	-2.2	51.0	3.2	6.2	8.2	1.1	23.6	39.3	10.4	6,177	3,216	20.1	58.1	7.6	5.9
Eagle Pass	15,581	27.0	53.0	(Z)	69.7	8.2	1.1	19.1	40.7	6.4	4,368	3,047	33.6	50.0	4.9	10.4
Laredo	68,859	13.8	52.4	0.4	49.7	39.2	5.6	21.8	40.3	7.5	4,905	14,517	27.9	54.2	6.6	6.9
San Antonio (part)	[2]92,187	([2])	51.0	2.1	17.0	51.6	4.0	22.1	38.3	11.5	8,418	22,038	8.5	55.1	10.5	3.5
Seguin	15,916	11.4	52.7	14.5	15.1	10.1	1.9	25.1	43.3	9.5	6,206	3,771	19.0	58.2	7.5	4.2
DISTRICT 24																
Arlington	91,566	102.4	49.5	0.6	4.7	59.3	3.7	24.3	34.4	12.6	11,529	24,090	4.0	33.4	27.1	3.5
Dallas (part)	[2]166,282	([2])	52.8	46.5	4.3	105.3	14.0	25.4	39.8	11.1	8,294	41,834	9.8	54.2	10.7	3.5
Denton	39,914	48.5	54.2	8.8	4.4	30.0	2.7	22.3	28.1	12.7	9,092	8,530	8.8	47.5	17.5	3.5
Fort Worth (part)	[2]31,086	([2])	51.7	6.6	4.4	21.4	2.6	31.0	43.3	12.4	12,000	8,813	5.0	31.8	30.7	1.7
Grand Prairie (part)	[2]46,514	([2])	50.6	7.9	3.9	28.9	2.1	24.6	37.0	11.9	10,199	12,385	6.0	42.5	21.3	3.8
Irving (part)	[2]22,485	([2])	50.0	3.9	4.9	13.4	0.5	24.2	33.6	12.5	11,706	6,052	4.5	30.5	26.5	2.1

NA Not available. Z Less than 0.05 percent or less than 50.
[1] Persons 25 years and over.
[2] For total 1970 population and percent change, 1960-1970, see table below.
[3] Parts with less than 1,000 population in a congressional district omitted.

Cities in more than one congressional district	Congressional districts	Total 1970 population	Percent change, 1960-1970	Cities in more than one congressional district	Congressional districts	Total 1970 population	Percent change, 1960-1970
Balch Springs	5, 6	10,527	53.4	Irving	3, 24	97,231	111.5
Dallas	3, 5, 6, 24	843,799	24.2	Mesquite	4, 5	55,143	100.3
Fort Worth	6, 12, 24	393,519	10.4	Odessa	16, 19	78,403	-2.4
Garland	3, 4, 5	81,253	111.5	Pasadena	8, 22	89,328	52.0
Grand Prairie	6, 24	50,959	67.5	Richardson	3, 4	48,618	189.0
Highland Park	3, 5	10,102	-2.7	San Antonio	20, 21, 23	654,111	11.3
Houston	2, 7, 8, 9, 18, 22	1,232,756	31.4	University Park	3, 5	23,591	1.3

Map of Congressional Districts, Counties, and Selected Cities

(2 Districts)

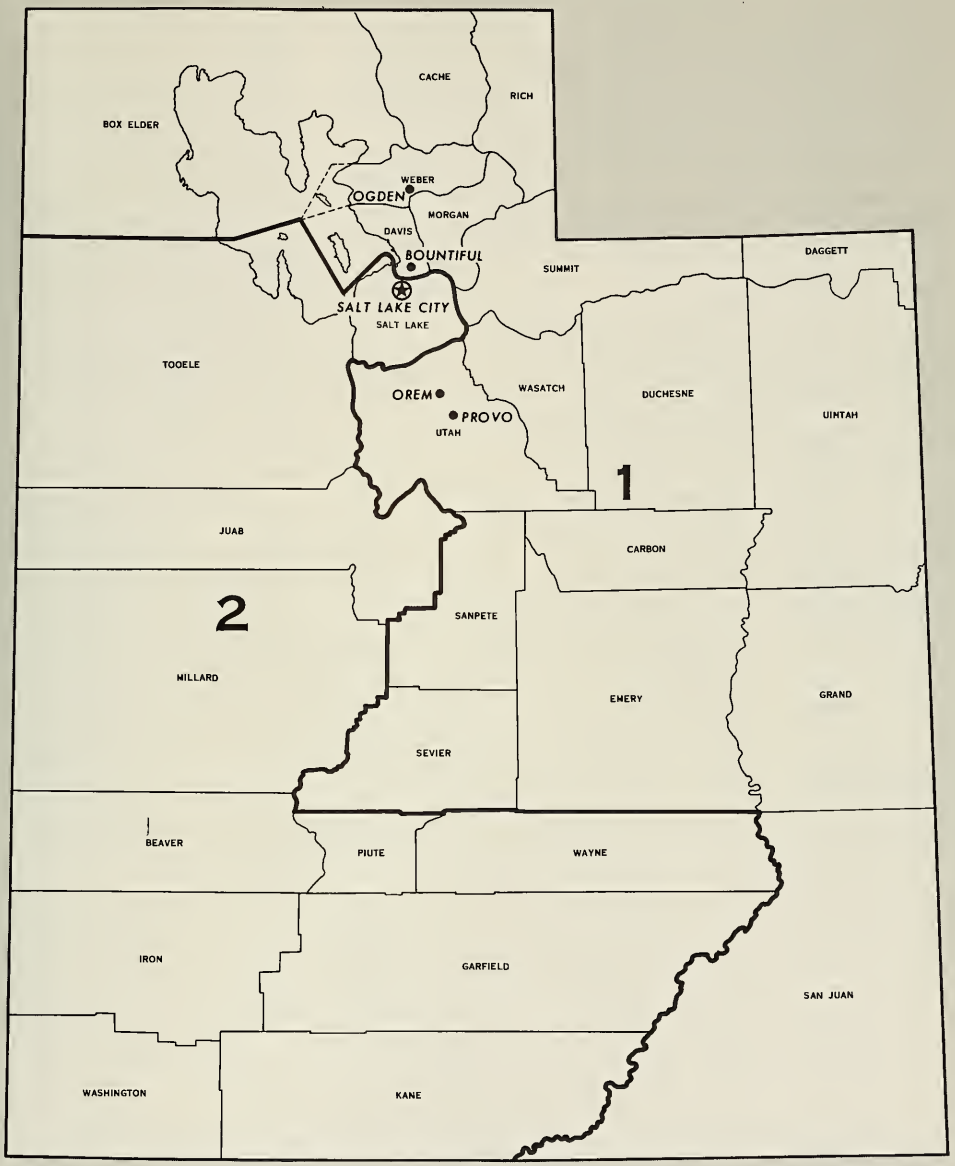

Districts established February 6, 1971

U.S. DEPARTMENT OF COMMERCE
SOCIAL AND ECONOMIC STATISTICS ADMINISTRATION
BUREAU OF THE CENSUS

Item No.	Item	State total	1st	2d
	ELECTIONS *			
1	Vote cast for Representative, 1970	372,900	182,549	190,351
2	Democratic Party	182,499	94,087	88,412
3	Republican Party	186,818	87,018	99,800
4	Percent for party with most votes	50.1	51.5	52.4
5	Vote cast for Representative, 1968	415,796	200,734	215,062
6	Democratic Party	146,213	64,451	81,762
7	Republican Party	269,583	136,283	133,300
8	Percent for party with most votes	64.8	67.9	62.0
9	Vote cast for Representative, 1966	307,437	146,428	161,009
10	Democratic Party	111,261	49,069	62,192
11	Republican Party	196,176	97,359	98,817
12	Percent for party with most votes	63.8	66.5	61.4
13	Vote cast for President, 1968	422,568	203,875	218,693
14	Democratic Party	156,665	69,487	87,178
15	Republican Party	238,728	119,524	119,204
16	American Independent Party	26,906	14,758	12,148
17	Percent for party with most votes	56.5	58.6	54.5
	CENSUS OF POPULATION, 1970			
18	Total population, 1970	1,059,273	529,688	529,585
19	Percent of State total	100.0	50.0	50.0
20	Total population, 1960	890,627	442,456	448,171
21	Percent change, 1960 to 1970	18.9	19.7	18.2
	Average population per district, 1970	529,637	(X)	(X)
22	Population above (+) or below (—) average	(X)	+51	-52
23	Percent above (+) or below (—) average	(X)	+0.0096	-0.0098
24	Land area ... sq. mi.	82,096	43,590	38,506
25	Population per square mile, 1970	12.9	12.2	13.8
	SEX AND RESIDENCE			
26	Male	523,107	263,583	259,526
27	Female	536,166	266,105	270,058
28	Urban	853,314	382,484	470,800
29	Percent of total population	80.6	72.2	88.9
30	Rural nonfarm	179,662	125,827	53,859
31	Rural farm	26,297	21,377	4,925
32	Metropolitan (SMSA)	821,634	363,147	458,455
33	Percent of total population	77.6	68.6	86.6
34	Urban	765,341	317,512	447,786
35	Central cities	324,180	148,416	175,755
36	Outside central cities	441,161	169,096	272,031
37	Rural	56,293	45,635	10,669
38	Nonmetropolitan	237,639	166,541	71,129
	RACE AND NATIVITY			
39	White	1,033,880	514,159	519,719
40	Negro	6,324	3,782	2,542
41	Percent of total population	0.6	0.7	0.5
50A	Persons of Spanish heritage	43,550	18,834	24,714
50B	Percent of total population	4.1	3.6	4.7
60	Total foreign stock	131,609	55,414	76,188
61	Percent of total population	12.4	10.5	14.4
62	Foreign born	29,573	10,311	19,259
63	Native of foreign or mixed parentage	102,036	45,103	56,929
	Country of origin of foreign stock:			
70T	United Kingdom	28,531	12,761	15,769
	Mother tongue (other than English):			
80G	Spanish	29,629	13,300	16,328

Item No.	Item	State total	1st	2d
	CENSUS OF POPULATION, 1970—Con.			
	AGE			
100	Under 5 years	111,755	55,906	55,850
101	5-13 years	216,574	109,024	107,551
102	14-15 years	49,618	25,623	23,995
103	16-17 years	48,353	25,180	23,173
104	18-20 years	63,622	35,455	28,168
105	21-24 years	77,014	41,546	35,470
106	25-34 years	130,385	61,702	68,681
107	35-44 years	106,975	53,073	53,902
108	45-54 years	100,041	48,484	51,556
109	55-61 years	57,329	28,096	29,232
110	62-64 years	19,823	9,285	10,537
111	65 years and over	77,784	36,314	41,469
112	18 years and over	632,973	313,955	319,015
113	White	619,077	305,852	313,223
114	Negro	3,568	2,087	1,481
115	18 years and over, Spanish heritage	21,560	9,425	12,133
116	Median age, total population ... years	23.0	22.3	23.9
117	Median age, voting age population ... years	39.3	38.5	40.1
	HOUSEHOLDS AND FAMILIES			
118	Number of households	298,274	142,924	155,346
119	Number of families	249,741	122,392	127,347
120	Number of unrelated individuals	83,639	44,979	38,662
121	Population in group quarters	28,578	20,659	7,923
122	Inmates of institutions	6,792	3,615	3,177
	MARITAL STATUS			
123	Male, 18 years old and over	304,957	152,875	152,083
124	Married (excludes separated)	230,443	114,292	116,151
125	Widowed	6,249	2,891	3,358
126	Divorced	9,301	3,523	5,777
127	Single	56,934	31,476	25,460
128	Female, 18 years old and over	328,016	161,080	166,934
129	Married (excludes separated)	229,726	113,983	115,743
130	Widowed	33,443	15,134	18,308
131	Divorced	13,692	5,187	8,504
132	Single	47,945	25,562	22,384
	EDUCATION			
133	Public school enrollment (ages 3-34)	305,127	155,387	149,743
134	Percent Negro	0.8	1.0	0.5
135	Nursery and kindergarten	22,740	11,830	10,911
136	Elementary (grades 1-8)	190,456	95,687	94,770
137	Secondary (grades 9-12)	91,931	47,870	44,062
138	Private school enrollment	9,619	3,898	5,720
139	Elementary (grades 1-8)	3,579	1,434	2,144
140	Secondary (grades 9-12)	2,255	977	1,278
141	College enrollment	68,548	42,364	26,189
142	Persons 25 years old and over	492,337	236,954	255,377
143	Completed 5 years of school or less	13,275	6,928	6,347
144	Completed 8 years of school	37,300	18,157	19,142
145	Completed 4 years of high school or more	331,139	160,297	170,840
146	Completed 4 years of college or more	68,828	31,910	36,918
147	Median years of school completed	12.5	12.5	12.5
	INCOME IN 1969			
	Families with income of—			
148	Less than $3,000	22,027	11,447	10,580
149	$3,000-$4,999	24,280	13,072	11,208
150	$5,000-$6,999	31,444	15,724	15,720
151	$7,000-$9,999	60,472	29,532	30,940
152	$10,000-$14,999	69,152	33,325	35,826
153	$15,000-$24,999	34,253	16,398	17,854
154	$25,000 or more	8,113	2,893	5,220
155	Percent families with $15,000 or more	17.0	15.8	18.1
156	Median family income	$9,320	$9,080	$9,537
157	White	$9,356	$9,136	$9,555
158	Negro	$6,604	$6,656	$6,525
159	Unrelated individuals, median income[1]	$1,885	$1,622	$2,453
160	Per capita income, all persons	$2,690	$2,507	$2,874
	Families below—			
161	Low income level	22,854	11,979	10,875
162	Percent of all families	9.2	9.8	8.5
163	Percent with female heads	29.9	24.2	36.2
	Persons[2] below—			
164	Low income level	118,490	63,303	55,190
165	Percent related children under 18 years	37.7	36.6	38.9
166	Percent 65 years and over	16.5	15.4	17.9
167	Number of unrelated individuals	30,870	16,910	13,961

X Not applicable.
*Data for congressional districts reflect party vote for Representatives; not necessarily comparable as vote cast for individual candidates. See text.
[1] 14 years old and over.
[2] Excludes inmates of institutions, members of the Armed Forces living in barracks, college students in dormitories, and unrelated individuals under 14 years.

Item No.	Item	State total	1st	2d
	CENSUS OF POPULATION, 1970—Con.			
	VETERAN STATUS			
168	Civilian males, 18 years old and over	300,646	149,875	150,771
169	Veterans	139,702	65,929	73,769
170	Percent of total	46.5	44.0	48.9
171	Vietnam	27,716	13,335	14,380
172	Korea	27,649	13,496	14,152
173	World War II	54,765	25,808	28,956
174	World War I and other service	29,572	13,290	16,281
	EMPLOYMENT STATUS			
175	Total labor force, 16 years old and over	403,634	196,134	207,496
176	Armed Forces	4,472	3,107	1,366
177	Civilian	399,162	193,027	206,130
178	Employed	378,562	182,071	196,486
179	Unemployed	20,600	10,956	9,644
180	Percent of civilian labor force	5.2	5.7	4.7
181	Male civilian, 16 years old and over	253,524	123,604	129,918
182	Employed	241,574	117,097	124,475
183	Unemployed	11,950	6,507	5,443
184	Female civilian, 16 years old and over	145,638	69,423	76,212
185	Employed	136,988	64,974	72,011
186	Unemployed	8,650	4,449	4,201
	CLASS OF WORKER			
187	Private wage and salary workers	253,202	110,574	142,618
188	Government	95,553	56,133	39,426
189	Federal	44,716	31,012	13,709
190	State	22,868	10,644	12,224
191	Local	27,969	14,477	13,493
192	Self-employed workers	28,122	14,455	13,667
	INDUSTRY			
	Employed in—			
193	Manufacturing	55,018	25,657	29,359
194	Transportation, communications, and other public utilities	25,391	10,966	14,423
195	Construction	20,665	9,488	11,176
196	Agriculture, forestry, and fisheries	14,360	10,051	4,311
197	Mining	11,545	4,364	7,180
198	Wholesale and retail trade	81,294	33,796	47,493
199	Finance, insurance, and real estate	16,094	5,601	10,492
200	Business and repair services	10,059	3,867	6,191
201	Personal services	14,682	6,455	8,226
202	Professional and related services	77,915	38,606	39,308
203	Educational services	44,126	25,508	18,620
204	Public administration	47,700	31,598	16,107
	OCCUPATION			
	Male employed:			
205	White collar	105,767	48,985	56,780
206	Percent of total	43.8	41.8	45.6
207	Professional and technical workers	42,105	21,035	21,070
208	Managers and administrators	29,701	13,270	16,430
209	Salesworkers	15,962	6,168	9,793
210	Clerical workers	17,999	8,512	9,487
211	Blue collar	105,643	51,308	54,334
212	Craftsmen and foremen	52,393	25,567	26,826
213	Operatives	38,452	18,295	20,156
214	Nonfarm laborers	14,798	7,446	7,352
215	Service workers	19,024	8,854	10,171
216	Farmworkers	11,140	7,952	3,190
	Female employed:			
217	White collar	90,634	42,299	48,334
218	Percent of total	66.2	65.1	67.1
219	Professional and technical workers	23,027	11,473	11,554
220	Managers and administrators	5,121	2,414	2,707
221	Salesworkers	10,608	4,676	5,932
222	Clerical workers	51,878	23,736	28,141
223	Blue collar	16,647	8,157	8,490
224	Operatives	12,599	6,082	6,517
225	Service workers	29,173	14,179	14,993
226	Private household	2,545	1,259	1,286
227	Farmworkers	534	339	195
	MEANS OF TRANSPORTATION TO WORK			
228	Workers using private automobile	328,556	155,525	173,025
229	Workers using public transport	6,380	2,074	4,306
	MIGRATION			
230	Persons 5 years old and over, 1970[1]	947,512	473,806	473,703
	Residence in 1965:			
231	Same house as in 1970 (nonmovers)	510,293	252,057	258,234
232	Different house, same State	266,354	131,845	134,507
233	Different State or abroad	118,102	69,828	48,279

Item No.	Item	State total	1st	2d
	CENSUS OF HOUSING, 1970			
234	All housing units (incl. seasonal and migratory)	315,734	152,871	162,860
235	All year-round units	311,982	150,347	161,632
236	Urban	250,362	106,793	143,557
237	Rural nonfarm	54,992	38,181	16,818
238	Rural farm	6,628	5,373	1,257
239	Metropolitan (SMSA)	237,402	98,553	138,836
240	Urban	223,251	87,182	136,053
241	Central cities	108,897	43,260	65,629
242	Outside central cities	114,354	43,922	70,424
243	Rural	14,151	11,371	2,783
244	Nonmetropolitan	74,580	51,794	22,795
245	Occupied units	297,934	142,626	155,304
246	White	292,206	139,533	152,668
247	Negro	1,622	794	828
248	Owner-occupied units	206,635	102,728	103,907
249	Percent of all occupied	69.4	72.0	66.9
250	White	203,747	101,066	102,680
251	Negro	718	357	361
252	Renter-occupied units	91,299	39,898	51,397
253	White	88,459	38,467	49,988
254	Negro	904	437	467
	Year-round units—			
255	With 1 and 2 rooms	13,190	5,520	7,669
256	With 3 and 4 rooms	104,025	48,930	55,094
257	With 5 and 6 rooms	124,687	61,185	63,502
258	With 7 rooms or more	70,080	34,713	35,367
259	Median number of rooms	5.0	5.1	5.0
260	With 1 unit in structure	234,344	117,062	117,282
261	With 2-4 units in structure	39,009	18,492	20,516
262	With 5-49 units in structure	24,847	8,563	16,282
263	With 50 or more units in structure	4,593	771	3,821
264	Mobile home or trailer	9,189	5,459	3,731
	In structure built—			
265	1960 to March 1970	83,346	40,950	42,395
266	1950 to 1959	73,471	33,389	40,080
267	1940 to 1949	46,228	22,895	23,333
268	1939 and earlier	108,937	53,113	55,824
269	With 1-1½ bathrooms	236,932	114,967	121,963
270	With 2 or more bathrooms	65,431	30,132	35,297
271	With other bathroom arrangement or none	9,511	5,183	4,329
	Occupied units—			
272	With all plumbing facilities	292,478	139,786	152,688
273	1 or more persons per room	28,776	14,514	14,262
274	Lacking some or all plumbing facilities	5,456	2,840	2,616
275	Percent of occupied units	1.8	2.0	1.7
	Persons per unit:			
276	1 person	42,789	17,640	25,146
277	2-3 persons	126,687	60,609	66,077
278	4-5 persons	80,871	39,714	41,156
279	6 persons or more	47,587	24,664	22,924
280	Median	3.1	3.2	3.0
	Persons per room:			
281	1.00 or less	268,052	127,236	140,811
282	More than 1.00	29,882	15,390	14,492
	Automobiles available:			
283	1 per household	139,609	69,934	69,675
284	2 or more per household	129,675	61,190	68,483
	Value:			
285	Specified owner-occupied units	177,901	85,713	92,185
286	Less than $5,000	4,862	3,329	1,533
287	$5,000-$9,999	19,434	11,465	7,970
288	$10,000-$14,999	43,918	21,388	22,530
289	$15,000-$19,999	50,407	22,881	27,525
290	$20,000-$24,999	28,284	13,527	13,756
291	$25,000-$34,999	20,522	9,498	11,023
292	$35,000-$49,999	7,319	2,824	4,495
293	$50,000 or more	3,155	801	2,353
294	Median value	$17,057	$16,459	$17,554
	Gross monthly rent:			
295	Specified renter-occupied units	83,766	35,323	48,439
296	Less than $40	2,477	1,112	1,365
297	$40-$59	7,273	3,277	3,996
298	$60-$79	15,854	7,141	8,712
299	$80-$99	18,688	8,201	10,487
300	$100-$149	29,071	11,576	17,493
301	$150-$199	8,131	3,183	4,947
302	$200 or more	2,272	835	1,439
303	Median rent	$98	$95	$99

[1] Includes persons who moved, residence in 1965 not reported.

Population Characteristics for Places With 10,000 or More Inhabitants, by Congressional Districts: 1970

Place and congressional district	Total population	Change, 1960-1970	Female	Negro	Foreign stock	18 years and over	65 years and over	Median age: Entire population	Median age: Voting-age population	Median school years completed[1]	Median family income in 1969	Number of families: Total	Number of families: With income of— Less than $3,000	$3,000-$10,000	$15,000 or more	Unemployed civilian labor force
		Percent	*Percent*	*Percent*	*Percent*	*1,000*	*1,000*	*Years*	*Years*	*Years*	*Dollars*		*Percent*	*Percent*	*Percent*	*Percent*
DISTRICT 1																
Bountiful	27,891	63.5	50.4	(Z)	10.8	14.6	1.1	19.3	38.8	12.8	11,707	6,251	2.8	33.3	27.1	3.9
Brigham City	13,966	19.4	50.8	(Z)	10.9	7.8	1.0	22.3	41.3	12.6	9,966	3,259	6.9	43.1	23.2	4.9
Clearfield	13,472	50.8	44.6	9.1	9.4	7.5	0.4	19.8	35.3	12.4	9,809	2,889	3.7	47.8	16.8	6.3
Layton	13,595	50.7	50.7	0.9	8.5	7.1	0.4	19.1	37.5	12.4	10,184	3,082	4.7	43.8	18.3	5.5
Logan	22,301	19.2	50.2	0.1	13.7	15.9	1.8	22.3	28.2	13.7	7,457	4,929	14.7	52.2	14.0	6.7
Ogden	69,508	-1.0	51.4	2.7	13.7	45.2	7.4	24.9	42.6	12.3	9,198	17,475	9.2	46.7	19.0	6.8
Orem	25,769	39.9	50.1	0.1	8.6	13.8	1.1	20.3	36.6	12.7	9,177	5,912	10.1	46.5	11.2	7.0
Provo	53,140	47.4	52.0	(Z)	12.9	39.3	2.9	21.9	24.3	13.4	7,168	10,124	14.9	52.5	12.6	6.7
Roy	14,337	55.4	50.9	(Z)	8.4	7.7	0.5	20.4	38.0	12.6	11,338	3,369	4.1	35.2	25.0	5.2
DISTRICT 2																
East Millcreek	26,575	(NA)	51.2	0.1	16.7	15.7	1.4	23.6	41.7	12.9	11,694	6,390	5.1	33.8	30.6	3.7
Holladay	23,006	(NA)	50.5	(Z)	14.5	13.5	1.1	23.7	41.4	12.9	12,828	5,469	3.4	28.8	37.3	4.2
Kearns	17,065	-0.6	50.0	0.1	7.5	7.9	0.2	16.8	37.1	12.1	9,461	3,395	5.2	51.3	10.6	5.5
Murray	21,157	26.2	51.0	0.1	12.9	12.2	1.2	23.4	40.6	12.4	10,000	5,105	7.5	42.5	18.3	4.0
Salt Lake City	175,755	-7.2	52.7	1.2	19.9	123.2	23.3	28.4	43.5	12.5	8,815	44,370	10.5	47.7	18.2	5.3
Tooele	12,553	37.3	49.8	0.1	10.9	7.3	0.8	24.9	42.9	12.3	10,370	3,112	4.7	42.8	21.1	3.7

NA Not available. Z Less than 0.05 percent.
[1] Persons 25 years and over.

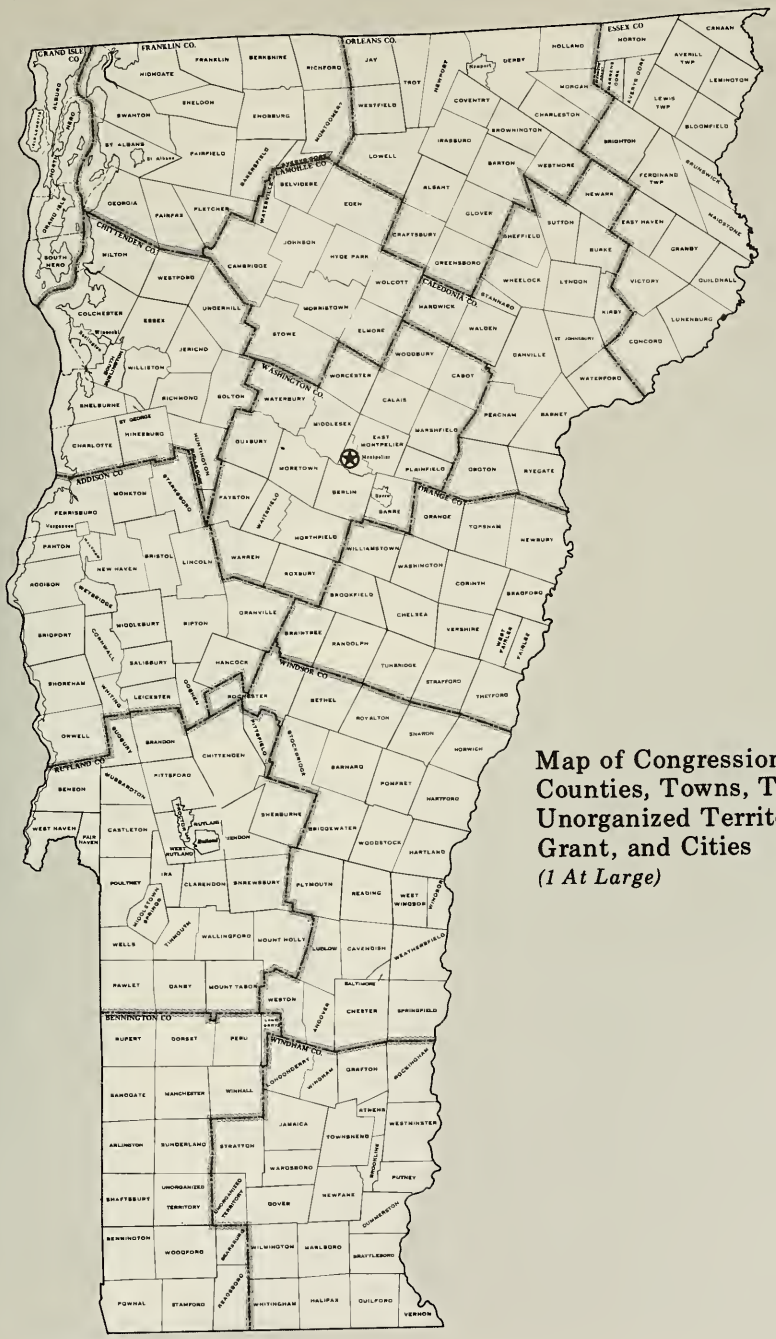

Map of Congressional District, Counties, Towns, Townships, Unorganized Territories, Gores, Grant, and Cities
(1 At Large)

U.S. DEPARTMENT OF COMMERCE
SOCIAL AND ECONOMIC STATISTICS ADMINISTRATION
BUREAU OF THE CENSUS

Item No.	Item	Vermont*
	ELECTIONS	
1	Vote cast for Representative, 1970	152,557
2	Democratic Party	44,417
3	Republican Party	103,812
4	Percent for party with most votes	68.0
5	Vote cast for Representative, 1968	157,133
6	Democratic Party	-
7	Republican Party	156,956
8	Percent for party with most votes	99.9
9	Vote cast for Representative, 1966	135,748
10	Democratic Party	46,643
11	Republican Party	89,097
12	Percent for party with most votes	65.6
13	Vote cast for President, 1968	161,403
14	Democratic Party	70,255
15	Republican Party	85,142
16	George Wallace Party	5,104
17	Percent for party with most votes	52.8
	CENSUS OF POPULATION, 1970	
18	Total population, 1970	444,732
19	Percent of State total	100.0
20	Total population, 1960	389,881
21	Percent change, 1960 to 1970	14.1
	Average population per district, 1970	(X)
22	Population above (+) or below (−) average	(X)
23	Percent above (+) or below (−) average	(X)
24	Land area ... sq. mi.	9,267
25	Population per square mile, 1970	48.0
	SEX AND RESIDENCE	
26	Male	217,308
27	Female	227,422
28	Urban	143,001
29	Percent of total population	32.2
30	Rural nonfarm	275,280
31	Rural farm	26,451
32	Metropolitan (SMSA)	-
33	Percent of total population	(X)
34	Urban	(X)
35	Central cities	(X)
36	Outside central cities	(X)
37	Rural	(X)
38	Nonmetropolitan	444,732
	RACE AND NATIVITY	
39	White	443,286
40	Negro	685
41	Percent of total population	0.2
60	Total foreign stock	81,236
61	Percent of total population	18.3
62	Foreign born	18,499
63	Native of foreign or mixed parentage	62,737
	Country of origin of foreign stock:	
708	Canada	46,218
	Mother tongue (other than English):	
80A	French	42,231

Item No.	Item	Vermont
	CENSUS OF POPULATION, 1970—Con.	
	AGE	
100	Under 5 years	39,698
101	5-13 years	82,735
102	14-15 years	18,147
103	16-17 years	17,125
104	18-20 years	26,665
105	21-24 years	27,507
106	25-34 years	53,315
107	35-44 years	46,122
108	45-54 years	45,579
109	55-61 years	29,039
110	62-64 years	11,315
111	65 years and over	47,483
112	18 years and over	287,025
113	White	286,044
114	Negro	467
115	18 years and over, Spanish heritage	1,489
116	Median age, total population ... years	27.0
117	Median age, voting age population ... years	42.8
	HOUSEHOLDS AND FAMILIES	
118	Number of households	133,260
119	Number of families	107,508
120	Number of unrelated individuals	48,065
121	Population in group quarters	20,306
122	Inmates of institutions	5,344
	MARITAL STATUS	
123	Male, 18 years old and over	136,092
124	Married (excludes separated)	97,238
125	Widowed	4,650
126	Divorced	3,501
127	Single	29,270
128	Female, 18 years old and over	150,932
129	Married (excludes separated)	97,511
130	Widowed	21,547
131	Divorced	4,851
132	Single	24,743
	EDUCATION	
133	Public school enrollment (ages 3-34)	100,869
134	Percent Negro	0.1
135	Nursery and kindergarten	4,990
136	Elementary (grades 1-8)	67,369
137	Secondary (grades 9-12)	28,510
138	Private school enrollment	12,610
139	Elementary (grades 1-8)	6,510
140	Secondary (grades 9-12)	3,580
141	College enrollment	18,623
142	Persons 25 years old and over	232,853
143	Completed 5 years of school or less	7,355
144	Completed 8 years of school	40,875
145	Completed 4 years of high school or more	132,865
146	Completed 4 years of college or more	26,749
147	Median years of school completed	12.2
	INCOME IN 1969	
	Families with income of—	
148	Less than $3,000	9,726
149	$3,000-$4,999	10,902
150	$5,000-$6,999	15,896
151	$7,000-$9,999	25,685
152	$10,000-$14,999	28,465
153	$15,000-$24,999	13,287
154	$25,000 or more	3,547
155	Percent families with $15,000 or more	15.7
156	Median family income	$8,928
157	White	$8,926
158	Negro	$8,063
159	Unrelated individuals, median income[1]	$1,842
160	Per capita income, all persons	$2,760
	Families below—	
161	Low income level	9,829
162	Percent of all families	9.1
163	Percent with female heads	26.0
	Persons[2] below—	
164	Low income level	51,353
165	Percent related children under 18 years	34.5
166	Percent 65 years and over	22.6
167	Number of unrelated individuals	14,827

- Represents zero. X Not applicable. *For general population characteristics for places with 10,000 or more inhabitants, see p. 547.

[1] 14 years old and over.

[2] Excludes inmates of institutions, members of the Armed Forces living in barracks, college students in dormitories, and unrelated individuals under 14 years.

Item No.	Item	Vermont
	CENSUS OF POPULATION, 1970—Con.	
	VETERAN STATUS	
168	Civilian males, 18 years old and over	135,736
169	Veterans	60,177
170	Percent of total	44.3
171	Vietnam	10,125
172	Korea	11,929
173	World War II	24,048
174	World War I and other service	14,075
	EMPLOYMENT STATUS	
175	Total labor force, 16 years old and over	175,321
176	Armed Forces	361
177	Civilian	174,960
178	Employed	167,720
179	Unemployed	7,240
180	Percent of civilian labor force	4.1
181	Male civilian, 16 years old and over	108,636
182	Employed	104,489
183	Unemployed	4,147
184	Female civilian, 16 years old and over	66,324
185	Employed	63,231
186	Unemployed	3,093
	CLASS OF WORKER	
187	Private wage and salary workers	124,935
188	Government workers	25,410
189	Federal	4,654
190	State	8,063
191	Local	12,693
192	Self-employed workers	16,242
	INDUSTRY	
	Employed in—	
193	Manufacturing	40,129
194	Transportation, communications, and other public utilities	8,996
195	Construction	12,907
196	Agriculture, forestry, and fisheries	10,167
197	Mining	1,078
198	Wholesale and retail trade	30,388
199	Finance, insurance, and real estate	6,315
200	Business and repair services	3,551
201	Personal services	9,826
202	Professional related services	35,253
203	Educational services	18,644
204	Public administration	7,864
	OCCUPATION	
	Male employed:	
205	White collar	40,211
206	Percent of total	38.5
207	Professional and technical workers	15,259
208	Managers and administrators	13,454
209	Salesworkers	5,292
210	Clerical workers	6,206
211	Blue collar	47,710
212	Craftsmen and foremen	22,956
213	Operatives	18,509
214	Nonfarm laborers	6,245
215	Service workers	8,380
216	Farmworkers	8,188
	Female employed:	
217	White collar	37,380
218	Percent of total	59.1
219	Professional and technical workers	11,464
220	Managers and administrators	2,904
221	Salesworkers	3,547
222	Clerical workers	19,465
223	Blue collar	9,867
224	Operatives	7,958
225	Service workers	15,260
226	Private household	3,017
227	Farmworkers	725
	MEANS OF TRANSPORTATION TO WORK	
228	Workers using private automobile	127,308
229	Workers using public transport	3,092
	MIGRATION	
230	Persons 5 years old and over, 1970[1]	405,058
	Residence in 1965:	
231	Same house as in 1970 (nonmovers)	222,255
232	Different house, same State	111,112
233	Different State or abroad	56,944

Item No.	Item	Vermont
	CENSUS OF HOUSING, 1970	
234	All housing units (incl. seasonal and migratory)	165,217
235	All year-round units	149,897
236	Urban	46,876
237	Rural nonfarm	96,703
238	Rural farm	6,318
239	Metropolitan (SMSA)	–
240	Urban	(X)
241	Central cities	(X)
242	Outside central cities	(X)
243	Rural	(X)
244	Nonmetropolitan	149,897
245	Occupied units	132,218
246	White	131,793
247	Negro	214
248	Owner-occupied units	91,368
249	Percent of all occupied	69.1
250	White	91,195
251	Negro	82
252	Renter-occupied units	40,850
253	White	40,598
254	Negro	132
	Year-round units—	
255	With 1 and 2 rooms	6,459
256	With 3 and 4 rooms	36,610
257	With 5 and 6 rooms	61,180
258	With 7 rooms or more	45,648
259	Median number of rooms	5.5
260	With 1 unit in structure	98,549
261	With 2-4 units in structure	31,455
262	With 5-49 units in structure	10,100
263	With 50 or more units in structure	420
264	Mobile home or trailer	9,372
	In structure built—	
265	1960 to March 1970	31,816
266	1950 to 1959	14,072
267	1940 to 1949	7,411
268	1939 and earlier	96,599
269	With 1-1½ bathrooms	121,109
270	With 2 or more bathrooms	15,878
271	With other bathroom arrangement or none	12,992
	Occupied units—	
272	With all plumbing facilities	125,757
273	1 or more persons per room	7,811
274	Lacking some or all plumbing facilities	6,461
275	Percent of occupied units	4.9
	Persons per unit:	
276	1 person	22,290
277	2-3 persons	60,313
278	4-5 persons	33,018
279	6 persons or more	16,596
280	Median	2.8
	Persons per room:	
281	1.00 or less	123,624
282	More than 1.00	8,594
	Automobiles available:	
283	1 per household	75,708
284	2 or more per household	36,909
	Value:	
285	Specified owner-occupied units	58,710
286	Less than $5,000	2,219
287	$5,000-$9,999	8,621
288	$10,000-$14,999	13,811
289	$15,000-$19,999	14,433
290	$20,000-$24,999	9,128
291	$25,000-$34,999	6,837
292	$35,000-$49,999	2,736
293	$50,000 or more	925
294	Median value	$16,630
	Gross monthly rent:	
295	Specified renter-occupied units	35,143
296	Less than $40	710
297	$40-$59	2,853
298	$60-$79	6,840
299	$80-$99	8,083
300	$100-$149	11,866
301	$150-$199	3,409
302	$200 or more	1,382
303	Median rent	$98

– Represents zero. X Not applicable.
[1] Includes persons who moved, residence in 1965 not reported.

Map of Congressional Districts, Counties, and Selected Cities

(10 Districts)

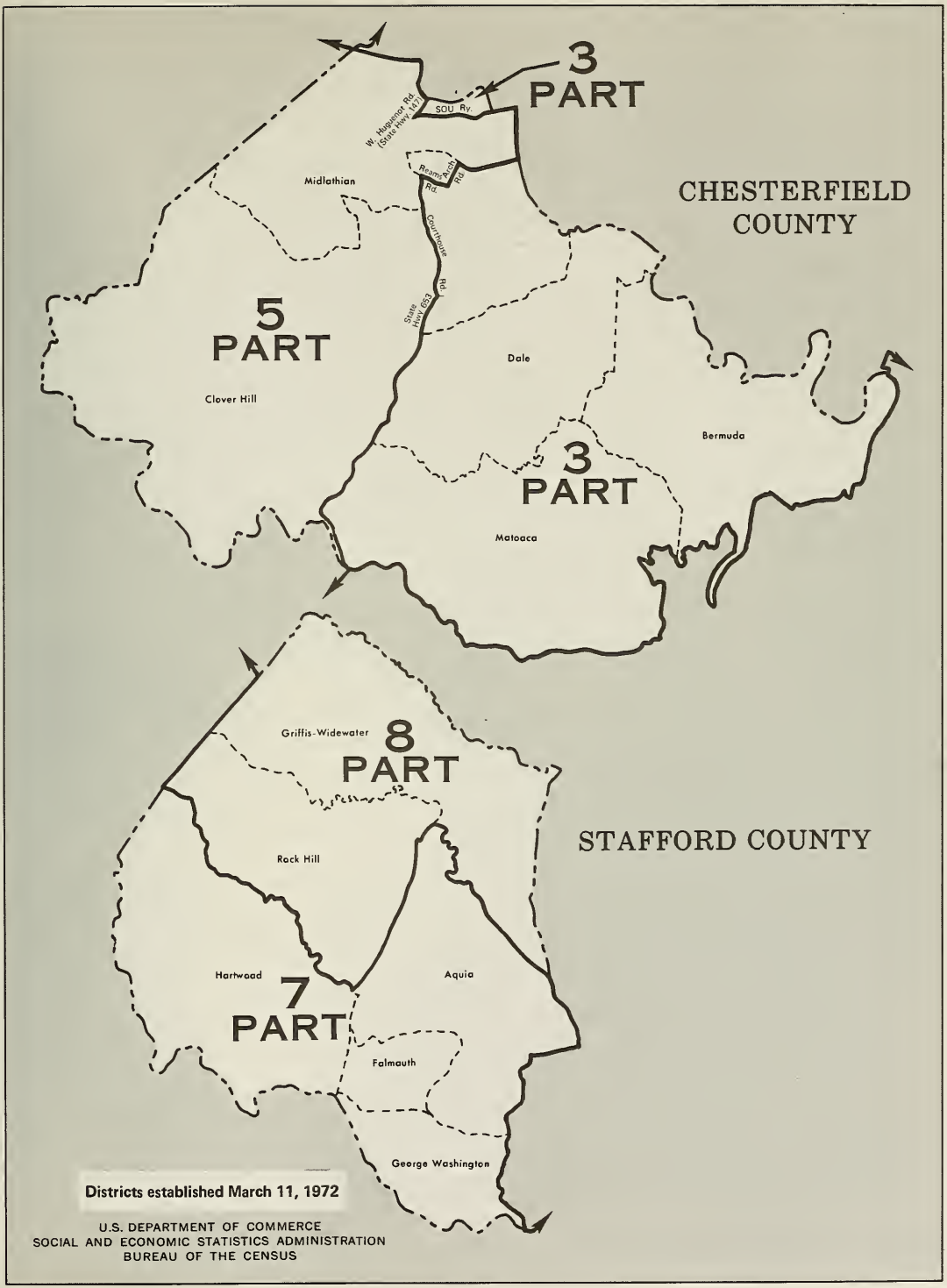
3
PART
SOU Rv.
W. Huguenot Rd. (State Hwy. 147)
Reams Arch Rd.
Rd.
Midlathian
CHESTERFIELD COUNTY
Courthouse Rd.
State Hwy. 1652
5
PART
Clover Hill
Dale
Bermuda
3
PART
Matoaca
Griffis-Widewater
8
PART
STAFFORD COUNTY
Rock Hill
Hartwood
Aquia
7
PART
Falmouth
George Washington
Districts established March 11, 1972
U.S. DEPARTMENT OF COMMERCE
SOCIAL AND ECONOMIC STATISTICS ADMINISTRATION
BUREAU OF THE CENSUS

FAIRFAX COUNTY AND ADJACENT AREAS

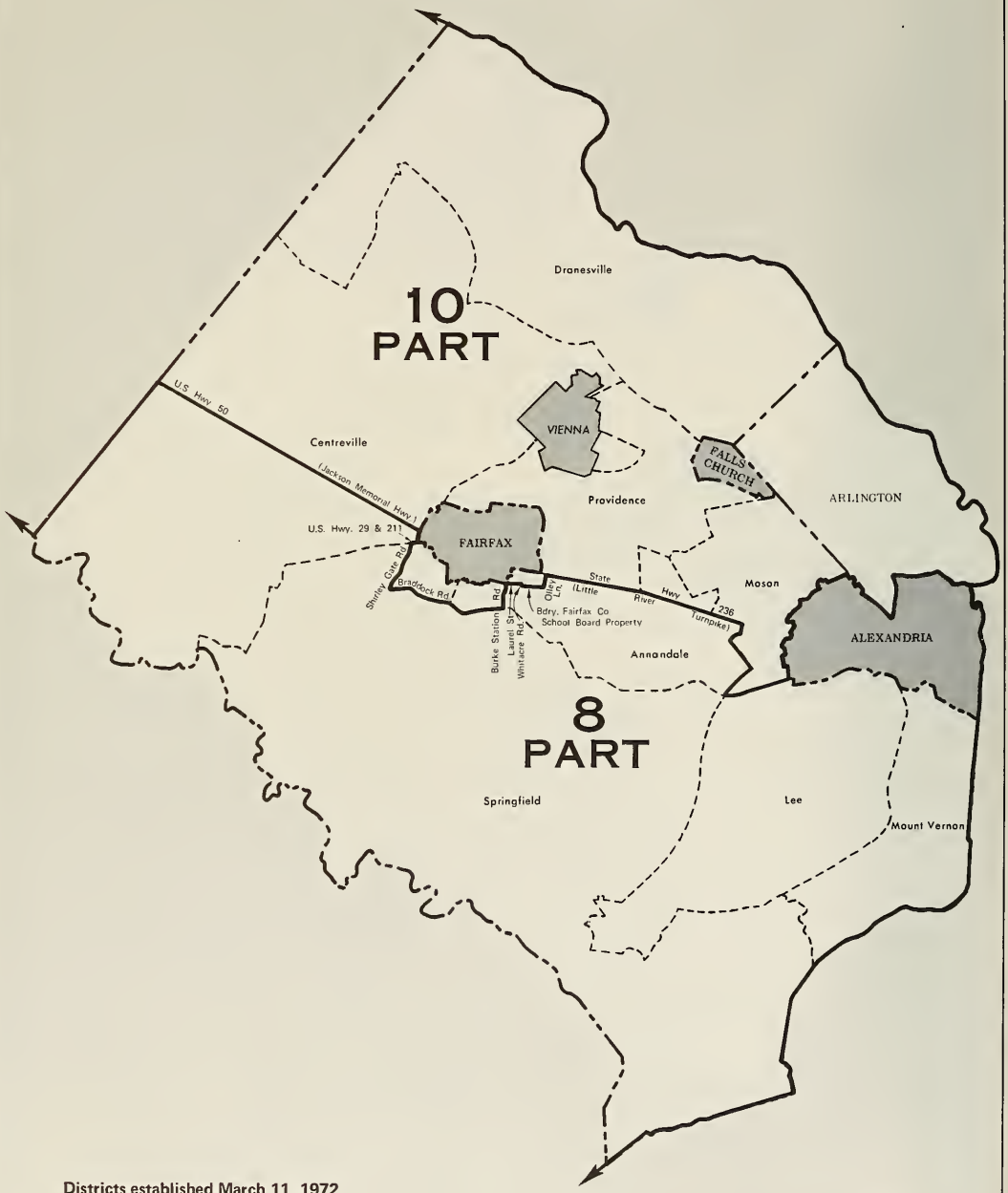

Districts established March 11, 1972

U.S. DEPARTMENT OF COMMERCE
SOCIAL AND ECONOMIC STATISTICS ADMINISTRATION
BUREAU OF THE CENSUS

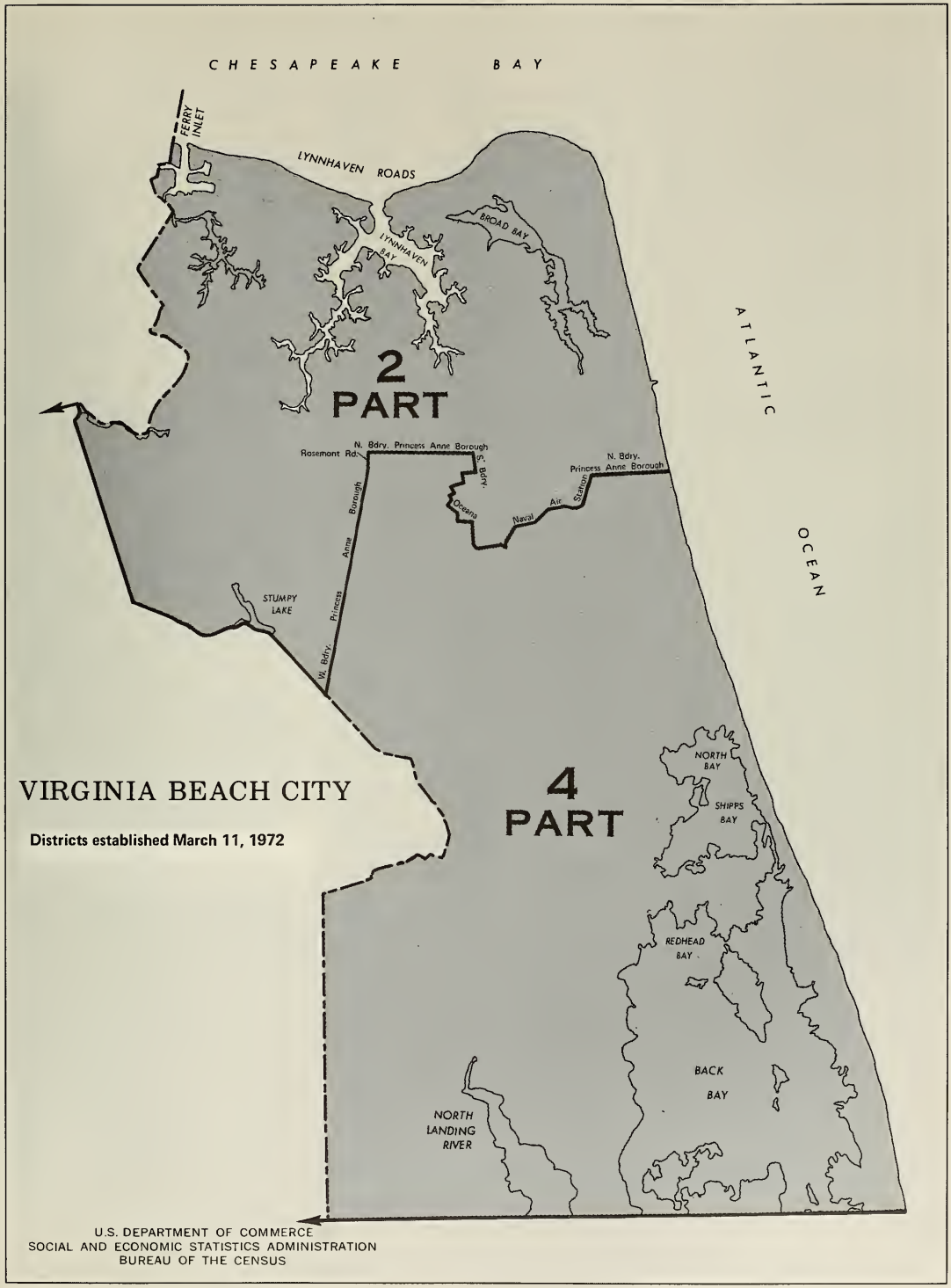
CHESAPEAKE BAY
FERRY INLET
LYNNHAVEN ROADS
LYNNHAVEN BAY
BROAD BAY
ATLANTIC OCEAN
2 PART
N. Bdry. Princess Anne Borough
Rosemont Rd.
S. Bdry.
Oceana Naval Air Station
N. Bdry. Princess Anne Borough
Princess Anne Borough
STUMPY LAKE
W. Bdry.
VIRGINIA BEACH CITY
Districts established March 11, 1972
4 PART
NORTH BAY
SHIPPS BAY
REDHEAD BAY
BACK BAY
NORTH LANDING RIVER
U.S. DEPARTMENT OF COMMERCE
SOCIAL AND ECONOMIC STATISTICS ADMINISTRATION
BUREAU OF THE CENSUS

Item No.	Item	State total	1st	2d	3d	4th	5th
	ELECTIONS *						
1	Vote cast for Representative, 1970	904,300	70,296	63,507	104,233	93,755	94,120
2	Democratic Party	464,712	58,473	35,639	69,790	50,224	68,028
3	Republican Party	413,746	11,791	27,860	34,077	23,908	20,302
4	Percent for party with most votes	51.4	83.2	56.1	67.0	53.6	72.3
5	Vote cast for Representative, 1968	1,268,873	126,798	88,429	150,364	122,221	150,292
6	Democratic Party	613,843	79,714	51,197	90,266	78,036	88,233
7	Republican Party	551,889	[1]16,516	32,667	60,076	[1]18,517	30,590
8	Percent for party with most votes	48.4	62.9	57.9	60.0	63.8	58.7
9	Vote cast for Representative, 1966	682,794	59,399	32,558	49,881	61,974	69,988
10	Democratic Party	391,538	47,600	32,558	49,690	44,851	43,805
11	Republican Party	268,151	[1]11,682	-	-	-	20,550
12	Percent for party with most votes	57.3	80.1	100.0	99.6	72.4	62.6
13	Vote cast for President, 1968	1,360,060	133,084	100,385	154,398	136,617	154,434
14	Democratic Party	442,337	45,273	37,647	46,336	48,549	40,770
15	Republican Party	590,499	47,210	37,700	78,797	38,500	54,213
16	American Independent Party	327,224	40,601	25,038	29,265	49,568	59,451
17	Percent for party with most votes	43.4	35.5	37.6	51.0	36.3	38.5
	CENSUS OF POPULATION, 1970						
18	Total population, 1970	4,648,494	465,981	464,692	465,289	465,738	462,807
19	Percent of State total	100.0	10.0	10.0	10.0	10.0	10.0
20	Total population, 1960	3,966,949	389,991	382,654	400,542	425,658	441,503
21	Percent change, 1960 to 1970	17.2	19.5	21.4	16.2	9.4	4.8
	Average population per district, 1970	464,849	(X)	(X)	(X)	(X)	(X)
22	Population above (+) or below (–) average	(X)	+1,132	-157	+440	+889	-2,042
23	Percent above (+) or below (–) average	(X)	+0.2435	-0.0337	+0.0946	+0.1912	-0.4392
24	Land area ... sq. mi.	39,780	3,712	159	532	3,736	9,121
25	Population per square mile, 1970	116.9	125.5	2,922.6	874.6	124.7	50.7
	SEX AND RESIDENCE						
26	Male	2,296,008	234,326	248,253	218,884	231,251	225,965
27	Female	2,352,486	231,655	216,444	246,396	234,481	236,841
28	Urban	2,931,154	279,787	464,692	413,129	324,844	118,207
29	Percent of total population	63.1	60.0	100.0	88.8	69.7	25.5
30	Rural nonfarm	1,524,556	175,988	-	50,785	123,063	280,160
31	Rural farm	192,784	10,206	-	1,374	17,831	64,440
32	Metropolitan (SMSA)	2,846,034	292,159	464,692	465,289	344,711	58,626
33	Percent of total population	61.2	62.7	100.0	100.0	74.0	12.7
34	Urban	2,532,613	266,722	464,692	426,319	312,453	19,709
35	Central cities	1,124,889	258,956	307,936	249,471	162,171	-
36	Outside central cities	1,407,724	7,766	156,756	176,848	150,282	19,709
37	Rural	313,421	25,437	-	38,971	32,258	38,917
38	Nonmetropolitan	1,802,460	173,822	-	-	121,027	404,182
	RACE AND NATIVITY						
39	White	3,765,466	322,582	357,428	341,552	291,471	328,518
40	Negro	860,302	140,490	100,295	122,022	172,765	133,994
41	Percent of total population	18.5	30.1	21.6	26.2	37.1	29.0
50A	Persons of Spanish heritage	48,742	4,847	7,013	3,119	3,276	1,189
50B	Percent of total population	1.0	1.0	1.5	0.7	0.7	0.3
60	Total foreign stock	251,799	24,432	38,437	22,787	16,052	4,681
61	Percent of total population	5.4	5.2	8.3	4.9	3.4	1.0
62	Foreign born	72,281	6,521	10,409	6,422	4,266	1,298
63	Native of foreign or mixed parentage	179,518	17,911	28,028	16,365	11,786	3,383
	Country of origin of foreign stock:						
70G	Germany	32,596	4,344	3,420	3,203	2,410	1,031
70T	United Kingdom	32,731	3,957	4,735	3,076	1,875	792
	Mother tongue (other than English):						
80B	German	47,732	5,665	5,821	4,197	3,104	1,295
80G	Spanish	31,494	3,212	4,434	2,028	2,043	636

– Represents zero. X Not applicable.
* Data for congressional districts reflect party vote for Representatives; not necessarily comparable as vote cast for individual candidates. See text.
[1] No candidate in this district as constituted before redistricting.

Item No.	Item	State total	1st	2d	3d	4th	5th
	CENSUS OF POPULATION, 1970—Con.						
	AGE						
100	Under 5 years	390,789	39,332	40,210	37,390	40,537	38,680
101	5-13 years	839,106	87,653	81,962	79,316	89,805	85,181
102	14-15 years	189,198	19,079	16,844	17,990	20,131	20,505
103	16-17 years	177,497	17,682	15,692	16,929	19,599	19,672
104	18-20 years	263,643	28,188	37,629	24,305	26,645	23,299
105	21-24 years	342,179	34,887	57,200	32,733	31,706	25,385
106	25-34 years	614,691	60,261	63,240	61,671	56,894	56,416
107	35-44 years	550,659	53,646	52,380	54,913	52,765	53,813
108	45-54 years	529,453	51,703	44,934	56,012	54,044	52,922
109	55-61 years	285,005	27,640	20,801	31,379	29,047	31,503
110	62-64 years	98,782	9,301	7,387	11,195	9,370	11,508
111	65 years and over	367,492	36,609	26,418	41,447	35,189	43,922
112	18 years and over	3,051,904	302,235	309,989	313,655	295,660	298,768
113	White	2,529,870	218,144	244,884	236,951	195,545	223,429
114	Negro	506,495	82,054	60,290	75,604	99,035	75,136
115	18 years and over, Spanish heritage	28,883	2,798	4,279	1,752	1,865	707
116	Median age, total population ..... years	27.0	26.0	23.7	28.9	25.8	28.3
117	Median age, voting age population ..... years	40.6	40.2	34.5	42.0	41.2	43.2
	HOUSEHOLDS AND FAMILIES						
118	Number of households	1,395,401	136,930	128,189	148,827	132,858	136,547
119	Number of families	1,162,256	115,482	105,736	119,230	113,231	117,822
120	Number of unrelated individuals	444,733	45,039	83,257	47,063	36,907	27,766
121	Population in group quarters	195,014	23,282	55,609	12,767	19,446	9,231
122	Inmates of institutions	46,102	4,967	1,577	4,102	7,472	3,747
	MARITAL STATUS						
123	Male, 18 years old and over	1,484,548	150,656	170,087	141,969	145,108	142,567
124	Married (excludes separated)	1,065,910	105,715	106,726	103,505	101,172	106,218
125	Widowed	42,113	4,742	3,593	4,350	4,981	4,921
126	Divorced	36,814	3,926	4,533	4,771	3,434	3,030
127	Single	310,268	32,897	51,861	25,735	31,649	25,538
128	Female, 18 years old and over	1,567,356	151,579	139,899	171,689	150,555	156,202
129	Married (excludes separated)	1,050,027	104,582	95,343	103,765	100,487	105,943
130	Widowed	202,711	19,733	16,444	24,691	21,496	22,713
131	Divorced	55,726	4,588	5,834	8,868	4,903	3,836
132	Single	215,439	17,835	16,447	27,709	17,679	20,106
	EDUCATION						
133	Public school enrollment (ages 3-34)	1,060,847	111,441	97,131	102,963	114,022	107,159
134	Percent Negro	23.2	37.0	28.1	32.9	44.9	37.0
135	Nursery and kindergarten	32,569	3,814	1,503	4,392	1,912	1,075
136	Elementary (grades 1-8)	733,981	77,532	68,667	70,528	81,234	75,892
137	Secondary (grades 9-12)	294,297	30,095	26,961	28,043	30,876	30,192
138	Private school enrollment	93,379	8,799	14,586	10,240	7,286	6,721
139	Elementary (grades 1-8)	42,032	3,644	6,553	4,919	3,366	3,519
140	Secondary (grades 9-12)	15,835	1,196	2,402	1,969	1,033	1,571
141	College enrollment	132,659	12,352	11,121	18,939	6,319	8,027
142	Persons 25 years old and over	2,446,082	239,160	215,159	256,618	237,310	250,088
143	Completed 5 years of school or less	269,216	26,769	15,878	21,196	35,214	44,854
144	Completed 8 years of school	184,978	18,444	15,826	19,726	21,373	21,036
145	Completed 4 years of high school or more	1,168,723	109,838	114,829	122,174	87,360	81,801
146	Completed 4 years of college or more	300,943	23,897	23,981	32,505	15,278	14,726
147	Median years of school completed	11.7	11.5	12.1	11.7	10.4	9.4
	INCOME IN 1969						
	Families with income of—						
148	Less than $3,000	127,892	14,571	12,727	9,475	14,037	17,905
149	$3,000-$4,999	128,369	14,015	11,536	11,062	13,997	17,252
150	$5,000-$6,999	156,178	16,392	15,139	13,859	16,600	19,395
151	$7,000-$9,999	241,808	24,943	22,196	25,704	26,636	26,407
152	$10,000-$14,999	278,317	27,069	25,650	34,331	27,581	25,587
153	$15,000-$24,999	177,122	15,578	14,716	19,228	12,331	9,315
154	$25,000 or more	52,570	2,914	3,774	5,571	2,046	1,961
155	Percent families with $15,000 or more	19.8	16.0	17.5	20.8	12.7	9.6
156	Median family income	$9,045	$8,490	$8,733	$9,945	$8,294	$7,471
157	White	$9,763	$9,573	$9,800	$10,969	$9,484	$8,330
158	Negro	$5,740	$5,734	$5,397	$6,469	$5,779	$4,942
159	Unrelated individuals, median income[1]	$2,470	$2,233	$2,584	$2,808	$2,214	$1,543
160	Per capita income, all persons	$2,986	$2,679	$2,915	$3,321	$2,448	$2,269
	Families below—						
161	Low income level	143,614	16,557	14,399	10,712	16,946	20,413
162	Percent of all families	12.4	14.3	13.6	9.0	15.0	17.3
163	Percent with female heads	33.1	35.6	55.8	49.5	40.7	23.5
	Persons[2] below—						
164	Low income level	689,249	79,636	68,197	56,197	86,189	97,899
165	Percent related children under 18 years	41.0	44.0	47.8	40.9	47.2	41.8
166	Percent 65 years and over	15.9	14.9	9.3	16.0	12.2	17.7
167	Number of unrelated individuals	115,465	11,869	11,068	13,201	11,678	12,420

[1] 14 years old and over.
[2] Excludes inmates of institutions, members of the Armed Forces living in barracks, college students in dormitories, and unrelated individuals under 14 years.

Item No.	Item	State total	1st	2d	3d	4th	5th
	CENSUS OF POPULATION, 1970—Con.						
	VETERAN STATUS						
168	Civilian males, 18 years old and over	1,314,072	124,918	95,250	141,115	127,171	142,288
169	Veterans	602,240	53,928	51,734	71,119	56,559	52,131
170	Percent of total	45.8	43.2	54.3	50.4	44.5	36.6
171	Vietnam	112,760	10,667	13,117	12,108	10,680	7,741
172	Korea	128,320	11,433	12,610	13,433	12,398	10,139
173	World War II	252,105	22,034	18,292	31,759	23,579	23,800
174	World War I and other service	109,055	9,794	7,715	13,819	9,902	10,451
	EMPLOYMENT STATUS						
175	Total labor force, 16 years old and over	1,942,369	191,615	211,364	204,040	185,197	186,516
176	Armed Forces	175,629	26,664	75,857	906	18,873	293
177	Civilian	1,766,740	164,951	135,507	203,134	166,324	186,223
178	Employed	1,714,250	158,132	130,360	198,547	160,249	180,540
179	Unemployed	52,490	6,819	5,147	4,587	6,075	5,683
180	Percent of civilian labor force	3.0	4.1	3.8	2.3	3.7	3.1
181	Male civilian, 16 years old and over	1,069,536	100,786	78,996	117,140	102,866	114,385
182	Employed	1,045,107	97,922	76,919	115,041	100,464	112,039
183	Unemployed	24,429	2,864	2,077	2,099	2,402	2,346
184	Female civilian, 16 years old and over	697,204	64,165	56,511	85,994	63,458	71,838
185	Employed	669,143	60,210	53,441	83,506	59,785	68,501
186	Unemployed	28,061	3,955	3,070	2,488	3,673	3,337
	CLASS OF WORKER						
187	Private wage and salary workers	1,197,082	106,654	86,358	149,121	109,545	140,830
188	Government workers	403,485	40,099	37,127	40,360	40,696	20,804
189	Federal	198,122	20,135	20,496	8,867	21,192	3,593
190	State	76,294	6,727	3,664	15,963	6,421	5,940
191	Local	129,069	13,237	12,967	15,530	13,083	11,271
192	Self-employed workers	107,788	10,834	6,460	8,627	9,499	17,745
	INDUSTRY						
	Employed in—						
193	Manufacturing	384,222	36,162	12,684	41,871	44,748	77,336
194	Transportation, communications, and other public utilities	115,948	8,770	11,167	15,892	10,157	8,586
195	Construction	126,803	11,171	9,591	13,657	12,460	12,948
196	Agriculture, forestry, and fisheries	57,262	7,418	1,011	1,317	6,038	12,688
197	Mining	17,067	153	76	319	274	683
198	Wholesale and retail trade	307,797	28,721	31,927	40,945	29,908	25,815
199	Finance, insurance, and real estate	75,420	4,958	7,313	14,712	5,018	4,392
200	Business and repair services	44,540	2,970	4,102	5,432	2,850	2,881
201	Personal services	91,663	10,922	8,836	10,442	10,273	8,826
202	Professional and related services	287,703	26,179	23,483	37,770	23,196	20,503
203	Educational services	134,229	13,134	10,381	15,727	10,083	11,623
204	Public administration	194,761	19,659	18,692	14,896	14,514	5,361
	OCCUPATION						
	Male employed:						
205	White collar	430,619	36,621	35,250	54,437	30,496	29,533
206	Percent of total	41.2	37.4	45.8	47.3	30.4	26.4
207	Professional and technical workers	163,280	15,715	10,464	17,462	9,296	8,706
208	Managers and administrators	121,265	9,438	10,125	15,187	9,144	9,634
209	Salesworkers	66,210	4,850	7,254	10,496	5,194	5,614
210	Clerical workers	79,864	6,618	7,407	11,292	6,862	5,579
211	Blue collar	498,572	49,803	34,112	50,935	57,865	65,828
212	Craftsmen and foremen	232,291	25,325	18,186	24,240	27,485	24,595
213	Operatives	190,389	14,871	9,694	20,212	21,214	31,561
214	Nonfarm laborers	75,892	9,607	6,232	6,483	9,166	9,672
215	Service workers	73,725	7,808	7,137	9,051	7,498	5,624
216	Farmworkers	42,191	3,690	418	618	4,604	11,054
	Female employed:						
217	White collar	409,215	35,185	36,721	55,522	32,501	28,046
218	Percent of total	61.2	58.4	68.7	66.5	54.4	40.9
219	Professional and technical workers	111,568	10,279	9,962	13,655	8,718	8,111
220	Managers and administrators	24,883	2,240	1,839	2,747	1,962	1,802
221	Salesworkers	45,410	4,728	4,912	5,333	4,028	3,443
222	Clerical workers	227,354	17,938	20,008	33,787	17,793	14,690
223	Blue collar	112,933	9,443	4,261	11,666	11,051	27,662
224	Operatives	104,022	7,912	3,091	9,819	9,068	24,579
225	Service workers	133,379	14,754	12,336	16,185	15,896	12,090
226	Private household	36,721	4,294	3,452	4,234	4,913	4,440
227	Farmworkers	3,616	828	125	133	336	704
	MEANS OF TRANSPORTATION TO WORK						
228	Workers using private automobile	1,481,687	141,646	152,499	151,654	135,465	146,879
229	Workers using public transport	135,021	11,232	18,986	27,983	12,726	5,093
	MIGRATION						
230	Persons 5 years old and over, 1970[1]	4,257,634	426,886	424,564	428,217	424,940	423,788
	Residence in 1965:						
231	Same house as in 1970 (nonmovers)	2,142,790	209,386	160,498	209,938	230,665	264,725
232	Different house, same State	1,231,911	116,628	109,421	158,790	123,150	124,286
233	Different State or abroad	640,862	72,446	116,927	35,054	47,366	19,917

[1] Includes persons who moved, residence in 1965 not reported.

Item No.	Item	State total	1st	2d	3d	4th	5th
	CENSUS OF HOUSING, 1970						
234	All housing units (incl. seasonal and migratory)	1,492,887	153,851	134,839	154,701	139,946	149,000
235	All year-round units	1,484,952	150,284	134,423	154,670	139,620	148,187
236	Urban	939,375	84,346	134,423	140,043	98,710	39,704
237	Rural nonfarm	488,147	62,596	-	14,149	35,790	90,407
238	Rural farm	57,430	3,342	-	478	5,120	18,076
239	Metropolitan (SMSA)	893,066	87,380	134,423	154,670	102,884	17,948
240	Urban	802,576	80,398	134,423	143,866	93,782	6,078
241	Central cities	361,583	78,156	90,984	87,016	53,368	-
242	Outside central cities	440,993	2,242	43,439	56,850	40,414	6,078
243	Rural	90,490	6,982	-	10,804	9,102	11,870
244	Nonmetropolitan	591,886	62,904	-	-	36,736	130,239
245	Occupied units	1,390,635	136,039	128,064	148,583	132,235	135,666
246	White	1,166,919	99,350	99,870	114,235	89,529	103,969
247	Negro	218,300	35,961	26,878	33,874	42,327	31,634
248	Owner-occupied units	863,164	89,375	65,429	87,906	80,985	96,820
249	Percent of all occupied	62.1	65.7	51.1	59.2	61.2	71.4
250	White	748,695	67,543	56,789	72,430	59,549	77,751
251	Negro	112,550	21,464	8,315	15,239	21,279	19,040
252	Renter-occupied units	527,471	46,664	62,635	60,677	51,250	38,846
253	White	418,224	31,807	43,081	41,805	29,980	26,218
254	Negro	105,750	14,497	18,563	18,635	21,048	12,594
	Year-round units—						
255	With 1 and 2 rooms	45,789	3,277	4,582	4,618	2,371	3,510
256	With 3 and 4 rooms	428,432	40,859	41,053	46,723	39,407	45,200
257	With 5 and 6 rooms	659,941	73,679	57,627	65,498	71,248	71,341
258	With 7 rooms or more	350,790	32,469	31,163	37,830	26,593	28,136
259	Median number of rooms	5.3	5.3	5.3	5.2	5.2	5.1
260	With 1 unit in structure	1,109,621	118,895	84,491	107,977	109,873	128,606
261	With 2-4 units in structure	131,162	11,064	24,645	21,004	16,843	7,802
262	With 5-49 units in structure	153,855	12,452	21,155	20,285	7,962	3,370
263	With 50 or more units in structure	39,893	1,347	1,833	3,484	570	86
264	Mobile home or trailer	50,421	6,526	2,299	1,920	4,371	8,323
	In structure built—						
265	1960 to March 1970	468,094	51,566	40,162	45,830	39,273	40,149
266	1950 to 1959	334,760	33,058	38,093	37,579	32,001	29,119
267	1940 to 1949	227,732	21,740	25,813	24,709	24,168	20,810
268	1939 and earlier	454,366	43,920	30,355	46,552	44,178	58,109
269	With 1-1½ bathrooms	1,011,925	107,384	102,848	120,953	100,706	87,505
270	With 2 or more bathrooms	268,867	21,156	28,102	27,735	18,474	17,720
271	With other bathroom arrangement or none	204,031	21,654	3,497	5,987	20,432	42,956
	Occupied units—						
272	With all plumbing facilities	1,229,567	119,317	125,534	143,953	115,219	101,517
273	1 or more persons per room	70,355	7,634	8,601	7,983	9,323	6,508
274	Lacking some or all plumbing facilities	161,068	16,722	2,530	4,630	17,016	34,149
275	Percent of occupied units	11.6	12.3	2.0	3.1	12.9	25.2
	Persons per unit:						
276	1 person	200,658	18,522	18,879	24,679	16,966	17,146
277	2-3 persons	672,291	66,008	61,591	73,395	62,296	65,555
278	4-5 persons	372,494	36,381	34,283	37,510	35,894	36,351
279	6 persons or more	145,192	15,128	13,311	13,000	17,076	16,614
280	Median	2.9	2.9	2.9	2.7	3.0	3.0
	Persons per room:						
281	1.00 or less	1,283,434	124,536	119,046	139,899	118,170	120,114
282	More than 1.00	107,201	11,503	9,018	8,684	14,064	15,552
	Automobiles available:						
283	1 per household	682,576	69,619	61,727	67,387	66,898	67,091
284	2 or more per household	474,700	44,130	42,793	50,043	38,344	42,965
	Value:						
285	Specified owner-occupied units	694,611	74,335	59,288	81,483	68,022	62,584
286	Less than $5,000	46,426	6,081	595	1,533	4,185	7,382
287	$5,000-$9,999	102,587	10,294	4,491	8,635	13,207	16,600
288	$10,000-$14,999	136,724	17,009	14,143	21,508	19,053	14,307
289	$15,000-$19,999	130,131	17,171	15,964	20,132	15,208	10,728
290	$20,000-$24,999	90,847	10,478	9,402	11,792	8,017	6,224
291	$25,000-$34,999	99,686	8,624	8,472	10,507	5,871	5,053
292	$35,000-$49,999	62,710	3,290	3,941	4,962	1,822	1,613
293	$50,000 or more	25,500	1,388	2,280	2,414	659	677
294	Median value	$17,366	$16,102	$18,262	$17,251	$14,361	$12,555
	Gross monthly rent.						
295	Specified renter-occupied units	447,673	38,175	57,875	57,628	42,763	23,494
296	Less than $40	16,991	1,873	859	899	1,841	3,060
297	$40-$59	32,044	3,001	2,374	2,796	4,162	5,056
298	$60-$79	54,008	4,193	7,999	6,479	8,392	5,895
299	$80-$99	68,615	7,041	10,462	10,140	10,439	4,598
300	$100-$149	159,482	14,495	22,510	27,521	13,679	4,165
301	$150-$199	82,907	6,071	10,401	8,169	3,530	557
302	$200 or more	33,626	1,501	3,270	1,624	720	163
303	Median rent	$116	$110	$116	$116	$93	$72

- Represents zero.

Item No.	Item	6th	7th	8th	9th	10th
	ELECTIONS *					
1	Vote cast for Representative, 1970	89,976	97,137	74,537	110,649	106,090
2	Democratic Party	25,207	35,877	30,883	43,975	46,616
3	Republican Party	64,762	61,250	43,651	66,671	59,474
4	Percent for party with most votes	72.0	63.1	58.6	60.3	56.1
5	Vote cast for Representative, 1968	112,970	131,597	98,994	150,051	137,157
6	Democratic Party	[1]16,890	62,966	37,262	54,966	54,313
7	Republican Party	88,888	66,829	61,729	93,233	82,844
8	Percent for party with most votes	78.7	50.8	62.4	62.1	60.4
9	Vote cast for Representative, 1966	75,299	85,458	51,198	111,213	85,826
10	Democratic Party	21,471	45,038	22,005	48,298	36,222
11	Republican Party	53,821	40,405	29,178	62,915	49,600
12	Percent for party with most votes	71.5	52.7	57.0	56.6	57.8
13	Vote cast for President, 1968	142,045	133,591	104,676	154,322	146,508
14	Democratic Party	34,679	37,190	39,796	53,436	58,661
15	Republican Party	74,741	66,452	47,505	75,781	69,600
16	American Independent Party	32,625	29,949	17,375	25,105	18,247
17	Percent for party with most votes	52.6	49.7	45.4	49.1	47.5
	CENSUS OF POPULATION, 1970					
18	Total population, 1970	464,356	465,342	464,038	465,136	465,115
19	Percent of State total	10.0	10.0	10.0	10.0	10.0
20	Total population, 1960	426,931	402,209	280,322	478,420	338,719
21	Percent change, 1960 to 1970	8.8	15.7	65.5	-2.8	37.3
	Average population per district, 1970	(X)	(X)	(X)	(X)	(X)
22	Population above (+) or below (–) average	-493	+493	-811	+287	+266
23	Percent above (+) or below (–) average	-0.1060	+0.1060	-0.1744	+0.0617	+0.0572
24	Land area sq. mi.	5,097	8,535	712	7,457	719
25	Population per square mile, 1970	91.1	54.5	651.7	62.4	646.9
	SEX AND RESIDENCE					
26	Male	222,955	228,306	233,857	227,909	224,258
27	Female	241,401	237,035	230,178	237,227	240,853
28	Urban	295,894	119,051	384,634	106,312	424,030
29	Percent of total population	63.7	25.6	82.9	22.9	91.2
30	Rural nonfarm	150,824	315,582	77,432	311,973	39,231
31	Rural farm	17,638	30,709	1,972	46,851	1,854
32	Metropolitan (SMSA)	261,591	37,548	455,305	–	465,115
33	Percent of total population	56.3	8.1	98.1	(X)	100.0
34	Urban	218,600	8,310	387,024	(X)	427,937
35	Central cities	146,198	–	–	(X)	–
36	Outside central cities	72,402	8,310	387,024	(X)	427,937
37	Rural	42,991	29,238	68,281	(X)	37,178
38	Nonmetropolitan	202,765	427,794	8,733	465,136	–
	RACE AND NATIVITY					
39	White	407,275	394,424	430,211	453,361	438,585
40	Negro	56,455	69,905	30,704	11,386	22,348
41	Percent of total population	12.2	15.0	6.6	2.4	4.8
50A	Persons of Spanish heritage	1,475	2,013	10,950	913	13,930
50B	Percent of total population	0.3	0.4	2.4	0.2	3.0
60	Total foreign stock	10,010	11,791	49,565	4,794	69,218
61	Percent of total population	2.2	2.5	10.7	1.0	14.9
62	Foreign born	2,601	3,436	13,268	1,344	22,718
63	Native of foreign or mixed parentage	7,409	8,355	36,297	3,450	46,500
	Country of origin of foreign stock:					
70G	Germany	1,321	1,641	6,834	720	7,664
70T	United Kingdom	2,194	2,026	5,648	751	7,674
	Mother tongue (other than English):					
80B	German	2,178	3,615	9,740	803	11,305
80G	Spanish	797	1,085	6,820	564	9,872

– Represents zero. X Not applicable.
* Data for congressional districts reflect party vote for Representatives; not necessarily comparable as vote cast for individual candidates. See text.
[1] No candidate in this district as constituted before redistricting.

Item No.	Item	6th	7th	8th	9th	10th
	CENSUS OF POPULATION, 1970—Con.					
	AGE					
100	Under 5 years	35,669	37,463	45,532	37,840	38,102
101	5-13 years	78,290	82,686	95,908	78,589	79,647
102	14-15 years	18,309	19,104	19,027	19,812	18,395
103	16-17 years	17,526	17,351	16,483	18,883	17,683
104	18-20 years	25,087	27,054	21,653	29,270	20,516
105	21-24 years	27,616	30,121	38,333	29,829	34,335
106	25-34 years	56,853	57,897	75,884	55,743	69,777
107	35-44 years	55,152	53,469	63,355	52,117	59,018
108	45-54 years	54,309	51,433	48,520	53,267	62,348
109	55-61 years	33,856	30,968	17,914	32,151	29,801
110	62-64 years	12,167	11,673	5,163	12,326	8,714
111	65 years and over	49,522	46,122	16,263	45,309	26,773
112	18 years and over	314,562	308,737	287,085	310,012	311,284
113	White	279,651	267,908	266,097	302,519	294,813
114	Negro	34,530	40,153	18,851	7,245	13,577
115	18 years and over, Spanish heritage	931	1,286	6,265	596	8,397
116	Median age, total population ..... years.	30.2	28.3	24.5	28.3	28.4
117	Median age, voting age population ..... years.	43.7	42.4	36.2	42.7	40.3
	HOUSEHOLDS AND FAMILIES					
118	Number of households	143,929	140,460	134,412	139,041	154,262
119	Number of families	119,786	117,289	113,347	120,630	119,725
120	Number of unrelated individuals	39,313	41,911	40,001	33,606	49,886
121	Population in group quarters	20,396	15,794	16,243	15,408	6,808
122	Inmates of institutions	11,328	3,759	4,410	3,609	1,121
	MARITAL STATUS					
123	Male, 18 years old and over	146,515	148,910	144,239	148,471	146,037
124	Married (excludes separated)	108,250	106,675	107,880	109,694	110,079
125	Widowed	4,821	5,463	2,049	4,749	2,451
126	Divorced	4,228	3,460	3,207	2,611	3,614
127	Single	26,379	30,622	28,592	29,766	27,228
128	Female, 18 years old and over	168,047	159,826	142,848	161,541	165,249
129	Married (excludes separated)	108,023	105,887	105,846	109,713	110,451
130	Widowed	25,019	22,620	10,814	23,578	15,637
131	Divorced	6,340	4,891	4,653	4,193	7,625
132	Single	24,818	23,092	18,378	21,579	27,823
	EDUCATION					
133	Public school enrollment (ages 3-34)	102,306	102,786	116,264	105,766	100,948
134	Percent Negro	14.9	20.3	6.8	2.8	6.1
135	Nursery and kindergarten	2,956	1,402	6,760	2,700	6,041
136	Elementary (grades 1-8)	70,207	74,308	79,046	73,281	63,241
137	Secondary (grades 9-12)	29,143	27,076	30,458	29,785	31,666
138	Private school enrollment	4,898	5,799	14,849	1,709	18,483
139	Elementary (grades 1-8)	1,719	2,454	6,470	497	8,887
140	Secondary (grades 9-12)	931	1,016	2,126	401	3,192
141	College enrollment	13,010	18,459	11,451	17,581	15,416
142	Persons 25 years old and over	261,859	251,562	227,098	250,913	256,434
143	Completed 5 years of school or less	29,137	33,217	8,181	47,821	7,007
144	Completed 8 years of school	20,980	21,561	11,278	23,249	11,527
145	Completed 4 years of high school or more	117,852	100,237	163,651	73,730	197,190
146	Completed 4 years of college or more	23,991	23,501	55,575	14,130	73,333
147	Median years of school completed	11.3	10.5	12.7	8.8	12.9
	INCOME IN 1969					
	Families with income of—					
148	Less than $3,000	12,297	14,428	5,097	22,903	4,471
149	$3,000-$4,999	14,269	15,549	5,571	20,140	4,998
150	$5,000-$6,999	17,943	19,465	8,399	21,387	7,621
151	$7,000-$9,999	27,993	26,615	17,698	27,270	16,359
152	$10,000-$14,999	30,643	26,310	31,279	20,266	29,581
153	$15,000-$24,999	13,204	11,481	35,002	7,059	39,169
154	$25,000 or more	3,437	3,439	10,301	1,605	17,526
155	Percent families with $15,000 or more	13.9	12.7	40.0	7.2	47.4
156	Median family income	$8,594	$7,952	$13,146	$6,608	$14,457
157	White	$8,918	$8,367	$13,498	$6,639	$14,795
158	Negro	$5,723	$5,494	$7,209	$5,323	$7,794
159	Unrelated individuals, median income[1]	$1,876	$1,564	$4,480	$1,256	$5,934
160	Per capita income, all persons	$2,745	$2,565	$3,975	$2,070	$4,870
	Families below—					
161	Low income level	12,822	16,382	5,645	25,025	4,736
162	Percent of all families	10.7	14.0	5.0	20.7	4.0
163	Percent with female heads	29.8	23.5	38.0	20.3	38.1
	Persons[2] below—					
164	Low income level	61,290	80,131	26,610	108,746	24,474
165	Percent related children under 18 years	34.2	37.1	42.5	36.7	35.0
166	Percent 65 years and over	22.6	19.9	9.9	17.5	14.2
167	Number of unrelated individuals	13,720	15,496	5,144	13,844	7,049

[1] 14 years old and over.
[2] Excludes inmates of institutions, members of the Armed Forces living in barracks, college students in dormitories, and unrelated individuals under 14 years.

Item No.	Item	6th	7th	8th	9th	10th
	CENSUS OF POPULATION, 1970—Con.					
	VETERAN STATUS					
168	Civilian males, 18 years old and over	146,077	147,661	112,097	148,261	129,347
169	Veterans	66,290	56,605	65,820	53,171	74,878
170	Percent of total	45.4	38.3	58.7	35.9	57.9
171	Vietnam	9,949	8,610	15,671	8,053	16,150
172	Korea	12,556	11,580	16,715	10,497	16,948
173	World War II	30,360	25,662	22,412	24,878	29,347
174	World War I and other service	13,425	10,753	11,022	9,743	12,433
	EMPLOYMENT STATUS					
175	Total labor force, 16 years old and over	191,850	189,511	200,333	162,272	219,686
176	Armed Forces	471	1,271	33,116	216	17,858
177	Civilian	191,379	188,240	167,217	162,056	201,828
178	Employed	186,616	183,794	163,440	155,167	197,521
179	Unemployed	4,763	4,446	3,777	6,889	4,307
180	Percent of civilian labor force	2.5	2.4	2.3	4.3	2.1
181	Male civilian, 16 years old and over	116,669	117,124	99,647	106,442	115,554
182	Employed	114,402	114,833	97,813	102,428	113,317
183	Unemployed	2,267	2,291	1,834	4,014	2,237
184	Female civilian, 16 years old and over	74,710	71,116	67,570	55,614	86,274
185	Employed	72,214	68,961	65,627	52,739	84,204
186	Unemployed	2,496	2,155	1,943	2,875	2,070
	CLASS OF WORKER					
187	Private wage and salary workers	150,089	134,630	94,451	114,841	110,674
188	Government workers	24,532	32,791	62,839	26,639	77,569
189	Federal	4,928	7,925	45,391	3,079	60,483
190	State	7,778	13,666	2,213	11,563	2,374
191	Local	11,826	11,200	15,235	9,997	14,712
192	Self-employed workers	11,424	15,430	5,861	12,960	8,979
	INDUSTRY					
	Employed in—					
193	Manufacturing	55,542	44,383	11,626	48,316	11,637
194	Transportation, communications, and other public utilities	17,416	10,742	12,966	7,825	12,418
195	Construction	12,372	19,524	12,385	12,120	10,585
196	Agriculture, forestry, and fisheries	4,955	12,231	1,301	8,143	2,189
197	Mining	561	1,171	280	13,309	243
198	Wholesale and retail trade	34,754	32,720	27,423	24,367	31,226
199	Finance, insurance, and real estate	6,947	6,522	9,383	2,957	13,216
200	Business and repair services	3,595	3,372	7,146	2,380	9,811
201	Personal services	11,209	11,312	6,316	6,076	7,463
202	Professional and related services	32,218	30,963	30,057	24,600	38,747
203	Educational services	13,818	15,962	13,514	15,098	14,894
204	Public administration	5,967	9,566	43,292	4,466	58,319
	OCCUPATION					
	Male employed:					
205	White collar	42,091	37,704	59,610	26,969	77,897
206	Percent of total	36.8	32.8	60.9	26.3	68.7
207	Professional and technical workers	13,416	13,251	28,112	8,928	37,922
208	Managers and administrators	12,160	11,436	15,544	8,151	20,448
209	Salesworkers	7,465	6,129	6,802	4,440	8,165
210	Clerical workers	9,050	6,888	9,352	5,450	11,362
211	Blue collar	60,225	60,299	30,533	62,418	26,607
212	Craftsmen and foremen	25,832	27,293	18,506	24,283	16,558
213	Operatives	26,149	22,378	8,060	29,442	6,838
214	Nonfarm laborers	8,244	10,628	3,967	8,693	3,211
215	Service workers	8,369	7,517	7,055	6,102	7,563
216	Farmworkers	3,717	9,315	613	6,939	1,249
	Female employed:					
217	White collar	38,732	35,554	52,102	23,582	71,272
218	Percent of total	53.6	51.6	79.4	44.7	84.6
219	Professional and technical workers	10,851	9,900	13,790	7,354	18,951
220	Managers and administrators	2,365	2,489	3,094	1,626	4,721
221	Salesworkers	4,770	3,949	4,907	3,100	6,240
222	Clerical workers	20,746	19,216	30,311	11,502	41,360
223	Blue collar	17,007	16,953	3,562	18,267	3,095
224	Operatives	14,484	14,458	2,444	16,124	2,073
225	Service workers	16,237	15,776	9,914	10,492	9,708
226	Private household	3,949	5,234	1,788	1,983	2,442
227	Farmworkers	238	678	49	398	128
	MEANS OF TRANSPORTATION TO WORK					
228	Workers using private automobile	151,559	148,667	158,941	128,583	165,787
229	Workers using public transport	9,600	3,817	15,837	2,521	27,219
	MIGRATION					
230	Persons 5 years old and over, 1970[1]	428,607	427,930	418,332	427,337	427,065
	Residence in 1965:					
231	Same house as in 1970 (nonmovers)	245,827	246,402	137,628	259,694	178,368
232	Different house, same State	135,602	129,522	112,507	122,077	99,904
233	Different State or abroad	31,288	33,739	135,109	28,616	120,161

[1] Includes persons who moved, residence in 1965 not reported.

Item No.	Item	6th	7th	8th	9th	10th
	CENSUS OF HOUSING, 1970					
234	All housing units (incl. seasonal and migratory)	154,581	154,753	140,198	151,361	159,731
235	All year-round units	153,542	153,714	140,154	150,750	159,679
236	Urban	99,035	41,040	118,163	36,115	147,667
237	Rural nonfarm	49,045	103,326	21,428	100,171	11,408
238	Rural farm	5,462	9,348	563	14,464	604
239	Metropolitan (SMSA)	87,095	10,956	137,769	-	159,679
240	Urban	73,762	2,439	118,789	(X)	148,817
241	Central cities	52,005	-	-	(X)	-
242	Outside central cities	21,757	2,439	118,789	(X)	148,817
243	Rural	13,333	8,517	18,980	(X)	10,861
244	Nonmetropolitan	66,447	142,759	2,384	150,750	-
245	Occupied units	143,626	139,702	134,049	138,482	154,244
246	White	128,561	122,459	126,383	135,303	147,300
247	Negro	14,915	16,989	6,966	3,075	5,696
248	Owner-occupied units	100,071	94,642	73,270	99,995	74,720
249	Percent of all occupied	69.7	67.7	54.7	72.2	48.4
250	White	91,079	83,526	70,386	97,732	71,941
251	Negro	8,930	11,012	2,590	2,215	2,484
252	Renter-occupied units	43,555	45,060	60,779	38,487	79,524
253	White	37,482	38,933	55,997	37,571	75,359
254	Negro	5,985	5,977	4,376	860	3,212
	Year-round units–					
255	With 1 and 2 rooms	3,986	4,783	6,068	3,684	8,915
256	With 3 and 4 rooms	39,658	39,747	36,568	52,366	46,880
257	With 5 and 6 rooms	73,300	70,784	49,658	71,363	55,301
258	With 7 rooms or more	36,598	38,401	47,659	23,337	48,583
259	Median number of rooms	5.3	5.4	5.6	5.0	5.3
260	With 1 unit in structure	121,475	126,251	90,334	128,022	93,785
261	With 2-4 units in structure	17,221	12,033	5,770	6,887	7,901
262	With 5-49 units in structure	9,372	7,370	28,976	5,180	37,705
263	With 50 or more units in structure	617	691	11,351	270	19,643
264	Mobile home or trailer	4,857	7,370	3,723	10,391	644
	In structure built–					
265	1960 to March 1970	37,987	44,209	73,324	35,369	60,133
266	1950 to 1959	30,588	27,246	34,849	25,956	46,281
267	1940 to 1949	17,565	17,234	17,846	26,840	31,039
268	1939 and earlier	67,402	65,026	14,135	62,585	22,226
269	With 1-1½ bathrooms	109,237	97,075	88,491	91,476	106,292
270	With 2 or more bathrooms	24,817	21,402	48,226	10,966	50,218
271	With other bathroom arrangement or none	19,475	35,247	3,424	48,304	3,136
	Occupied units–					
272	With all plumbing facilities	128,882	112,337	131,369	99,518	151,913
273	1 or more persons per room	6,303	6,159	6,322	6,705	4,811
274	Lacking some or all plumbing facilities	14,744	27,365	2,680	38,964	2,331
275	Percent of occupied units	10.3	19.6	2.0	28.1	1.5
	Persons per unit:					
276	1 person	21,615	20,156	17,046	16,926	28,754
277	2-3 persons	71,955	67,910	59,509	69,993	74,128
278	4-5 persons	37,244	35,981	43,102	36,574	39,150
279	6 persons or more	12,812	15,655	14,393	14,989	12,213
280	Median	2.7	2.8	3.1	2.9	2.6
	Persons per room:					
281	1.00 or less	134,744	128,066	127,008	122,881	149,016
282	More than 1.00	8,882	11,636	7,042	15,601	5,228
	Automobiles available:					
283	1 per household	70,104	72,008	62,745	70,688	74,356
284	2 or more per household	47,829	44,145	60,627	38,199	65,603
	Value:					
285	Specified owner-occupied units	80,606	64,881	67,168	65,652	70,586
286	Less than $5,000	6,419	5,397	317	14,239	261
287	$5,000-$9,999	16,451	11,668	843	19,729	694
288	$10,000-$14,999	19,271	13,675	3,125	12,860	1,785
289	$15,000-$19,999	16,670	12,659	6,863	8,623	6,115
290	$20,000-$24,999	9,968	8,907	10,634	4,711	10,708
291	$25,000-$34,999	7,518	7,511	20,562	3,690	21,854
292	$35,000-$49,999	3,104	3,525	19,607	1,328	19,486
293	$50,000 or more	1,175	1,539	5,217	472	9,683
294	Median value	$14,515	$15,672	$30,740	$9,665	$32,198
	Gross monthly rent:					
295	Specified renter-occupied units	36,852	32,516	55,923	26,425	76,008
296	Less than $40	1,635	1,660	278	4,743	146
297	$40-$59	4,315	3,855	378	5,832	282
298	$60-$79	8,104	5,827	944	5,565	619
299	$80-$99	8,444	6,197	3,194	3,670	4,436
300	$100-$149	11,157	9,753	21,133	5,092	29,965
301	$150-$199	2,709	4,220	19,315	1,312	26,608
302	$200 or more	488	1,004	10,681	211	13,952
303	Median rent	$90	$96	$155	$70	$155

- Represents zero. X Not applicable.

Population Characteristics for Places With 10,000 or More Inhabitants, by Congressional Districts: 1970

Place and congressional district	Total population	Change, 1960-1970	Female	Negro	Foreign stock	18 years and over	65 years and over	Median age: Entire population	Median age: Voting-age population	Median school years completed[1]	Median family income in 1969	Number of families: Total	Number of families: With income of— Less than $3,000	$3,000-$10,000	$15,000 or more	Unemployed civilian labor force
		Percent	Percent	Percent	Percent	1,000	1,000	Years	Years	Years	Dollars		Percent	Percent	Percent	Percent
DISTRICT 1																
Hampton	120,779	35.3	49.8	25.3	6.8	76.1	6.0	24.4	37.2	12.1	9,670	29,758	8.0	44.7	19.0	3.5
Newport News	138,177	21.6	48.2	28.5	6.6	89.6	7.3	24.1	36.4	12.0	9,315	33,860	10.4	44.2	18.9	3.9
DISTRICT 2																
Norfolk	307,936	1.0	46.0	28.3	8.2	213.9	21.1	23.9	34.1	11.8	7,822	68,740	14.2	50.5	13.8	4.1
Virginia Beach (part)	[2]156,756	(2)	47.7	8.4	8.3	96.0	5.3	23.1	35.2	12.4	10,551	37,001	8.1	38.3	24.3	3.3
DISTRICT 3																
Bon Air (part)	[3]4,463	(NA)	50.7	0.5	5.2	2.5	0.1	24.8	39.4	14.0	14,721	1,122	3.6	15.4	48.2	2.4
Lakeside	11,130	(NA)	52.8	(Z)	5.3	8.1	1.3	34.6	47.2	11.4	10,540	3,206	3.7	41.2	17.9	1.6
Richmond	249,471	13.5	54.1	42.0	4.3	172.7	28.3	30.2	44.0	11.1	8,669	61,169	11.6	47.7	17.4	2.8
DISTRICT 4																
Chesapeake	89,584	(NA)	50.7	23.1	2.8	54.7	5.0	25.6	40.5	10.7	9,175	22,592	8.9	48.4	13.7	2.9
Colonial Heights	15,098	57.5	52.1	(Z)	6.2	9.9	1.0	28.9	41.5	12.1	10,812	4,193	4.0	39.3	21.6	2.2
Fort Lee	12,445	(NA)	18.3	19.5	9.9	10.0	(Z)	21.0	22.2	12.6	8,030	1,098	1.4	65.8	8.8	4.9
Hopewell	23,472	31.2	51.1	15.2	6.3	15.0	1.6	26.0	39.8	11.8	9,200	6,200	8.7	48.0	16.4	2.4
Petersburg	36,105	-1.8	53.3	55.1	3.6	23.6	3.6	28.6	44.2	10.3	7,814	8,953	13.8	51.9	12.7	4.2
Portsmouth	110,968	-3.3	52.4	40.1	4.1	71.5	9.0	26.8	42.7	10.8	8,280	28,306	13.0	50.3	13.4	4.4
Virginia Beach (part)	[2]15,342	(2)	46.3	16.5	5.5	9.3	0.8	21.8	33.5	11.4	8,149	3,451	9.9	55.0	9.9	3.2
DISTRICT 5																
Bon Air (part)	[3]6,038	(NA)	50.9	4.0	6.4	3.5	0.2	26.2	39.5	12.8	13,774	1,551	2.8	15.9	40.8	1.2
Danville	46,419	-9.4	54.5	22.7	1.2	32.4	5.2	32.0	45.1	10.6	8,263	12,350	11.2	51.5	12.7	4.0
Martinsville	19,665	4.5	52.6	28.7	1.9	12.9	1.5	29.6	43.6	11.1	9,074	4,961	8.4	50.7	17.0	2.8
DISTRICT 6																
Covington	10,060	-9.1	51.9	12.0	1.2	7.0	1.2	32.3	46.7	10.4	8,132	2,767	10.6	58.4	7.7	2.9
Lynchburg	54,083	-1.3	54.9	23.2	2.3	37.6	6.6	31.0	44.8	11.3	8,855	13,702	10.7	46.1	17.9	2.5
Roanoke	92,115	-5.1	54.0	19.3	2.6	64.5	12.5	32.9	46.6	11.8	8,211	24,722	10.8	52.7	12.8	2.6
Salem	21,982	36.9	50.1	5.4	1.6	15.5	2.1	29.9	41.8	12.1	9,196	5,610	5.8	50.6	15.2	2.6
Staunton	24,504	10.2	55.2	10.3	3.5	17.3	3.0	33.0	45.1	11.7	9,045	5,964	7.6	50.0	15.9	2.3
Waynesboro	16,707	6.5	51.5	6.4	4.2	10.9	1.3	28.8	42.4	12.2	9,729	4,506	6.6	45.5	18.5	3.1
DISTRICT 7																
Charlottesville	38,952	32.1	50.6	14.7	5.3	28.0	3.8	27.7	37.9	12.3	9,227	9,608	8.3	47.7	18.2	2.9
Fredericksburg	14,477	5.9	59.7	17.6	5.7	10.8	1.6	27.5	39.3	12.1	9,311	3,437	8.8	46.1	21.6	2.1
Harrisonburg	14,632	22.6	60.3	4.4	3.4	11.1	1.4	24.6	35.8	12.2	8,818	3,410	11.5	46.2	17.1	1.9
Winchester	14,670	-3.1	54.1	8.9	2.6	10.5	2.1	34.2	46.4	11.3	8,285	3,713	12.1	50.3	15.4	2.8
DISTRICT 8																
Alexandria	110,446	21.9	52.7	14.0	12.6	79.7	7.4	28.0	36.2	12.7	11,474	28,507	5.9	35.5	33.0	2.0
Annandale (part)	[4]15,176	(NA)	51.1	0.3	14.5	9.7	0.5	26.2	38.2	13.0	14,616	4,050	2.6	20.6	47.6	1.5
Dale City	13,808	(NA)	49.7	4.5	12.1	7.0	0.1	19.0	32.7	12.8	13,275	3,330	2.0	19.1	34.1	1.5
Fort Belvoir	12,198	(NA)	26.8	13.7	10.9	9.2	(Z)	21.9	23.4	12.9	7,215	1,431	4.1	75.7	6.7	1.3
Fort Hunt	10,349	(NA)	50.6	1.0	12.0	5.9	0.2	26.6	44.5	15.5	21,111	2,588	2.2	3.9	81.0	3.3
Groveton	11,681	(NA)	51.0	5.3	12.4	7.0	0.2	24.1	35.8	12.6	12,459	3,026	3.8	31.6	38.8	2.6
Long Branch	21,571	(NA)	50.5	(Z)	11.5	11.1	0.3	18.8	40.4	15.2	19,486	5,072	2.6	4.2	76.2	2.3
Rose Hill	14,624	(NA)	50.2	0.7	10.1	8.6	0.4	25.3	39.7	12.5	14,137	3,718	1.7	17.8	43.9	1.9
Springfield	11,508	7.7	50.6	(Z)	12.8	6.8	0.4	27.0	41.2	12.9	15,697	3,046	2.7	16.2	52.9	2.4
West Springfield	14,176	(NA)	50.9	(Z)	14.6	7.8	0.2	23.8	39.4	15.4	18,593	3,469	3.4	6.1	69.7	3.1
Woodbridge-Marumsco	25,237	(NA)	49.9	0.9	10.8	13.1	0.4	19.9	34.7	12.5	11,771	5,826	3.1	33.2	28.3	2.4

See footnotes at end of table.

Population Characteristics for Places With 10,000 or More Inhabitants, by Congressional Districts: 1970

Place and congressional district	Total population	Change, 1960-1970	Female	Negro	Foreign stock	18 years and over	65 years and over	Median age: Entire population	Median age: Voting-age population	Median school years completed[1]	Median family income in 1969	Number of families: Total	Number of families: With income of– Less than $3,000	Number of families: With income of– $3,000-$10,000	Number of families: With income of– $15,000 or more	Unemployed civilian labor force
		Percent	*Percent*	*Percent*	*Percent*	*1,000*	*1,000*	*Years*	*Years*	*Years*	*Dollars*		*Percent*	*Percent*	*Percent*	*Percent*
DISTRICT 9																
Bristol	14,857	-13.3	56.7	7.1	1.8	10.4	1.9	31.6	45.8	10.6	6,969	3,808	19.3	53.6	10.1	5.4
Pulaski	10,232	-1.8	54.1	8.5	1.5	7.1	1.1	34.1	45.9	10.2	8,290	2,935	9.5	53.5	13.2	3.4
Radford	11,596	23.7	62.4	4.5	1.8	8.6	0.9	22.2	33.1	12.1	9,283	2,484	8.3	48.7	15.7	3.7
DISTRICT 10																
Annandale (part)	[4]12,206	(NA)	50.7	(Z)	14.2	7.4	0.4	26.9	42.8	13.3	16,835	3,101	2.6	15.5	57.4	2.3
Arlington	174,739	(NA)	52.9	5.8	18.1	132.8	13.7	31.1	40.3	12.9	13,740	45,249	3.9	28.1	44.1	2.3
Fairfax	22,027	61.7	51.2	1.8	10.0	13.1	0.9	24.4	38.8	12.7	14,527	5,438	2.9	23.4	47.4	3.0
Falls Church	10,800	5.7	52.9	1.6	13.4	7.4	0.8	31.2	44.7	12.8	13,951	2,921	3.4	25.2	44.4	1.6
Jefferson	25,488	(NA)	50.9	4.0	12.1	15.8	0.8	25.9	37.3	12.6	12,794	6,673	2.2	26.9	35.4	2.1
Lake Barcroft	11,634	(NA)	52.0	2.3	24.4	8.0	0.6	30.0	42.8	13.8	17,565	3,275	2.7	24.0	58.2	2.0
Lincolnia (part)[5]	[6]10,289	(NA)	51.3	2.4	13.6	6.9	0.3	27.9	36.7	13.0	14,618	2,910	2.3	21.6	47.8	1.7
McLean	17,765	(NA)	51.0	0.9	19.6	10.7	0.7	29.7	45.8	15.2	20,776	4,408	3.2	7.7	74.7	2.3
Vienna	17,145	49.9	51.0	3.5	12.8	9.6	0.6	24.6	40.8	12.8	16,052	4,045	2.5	12.6	54.2	1.5

NA Not available. Z Less than 0.05 percent or less than 50.
[1] Persons 25 years and over.
[2] Total 1970 population for Virginia Beach, 172,098; percent change, 1960-1970, 1,000+.
[3] Total 1970 population for Bon Air, 10,501.
[4] Total 1970 population for Annandale, 27,382.
[5] Parts with less than 1,000 population in a congressional district omitted.
[6] Total 1970 population for Lincolnia, 10,358.

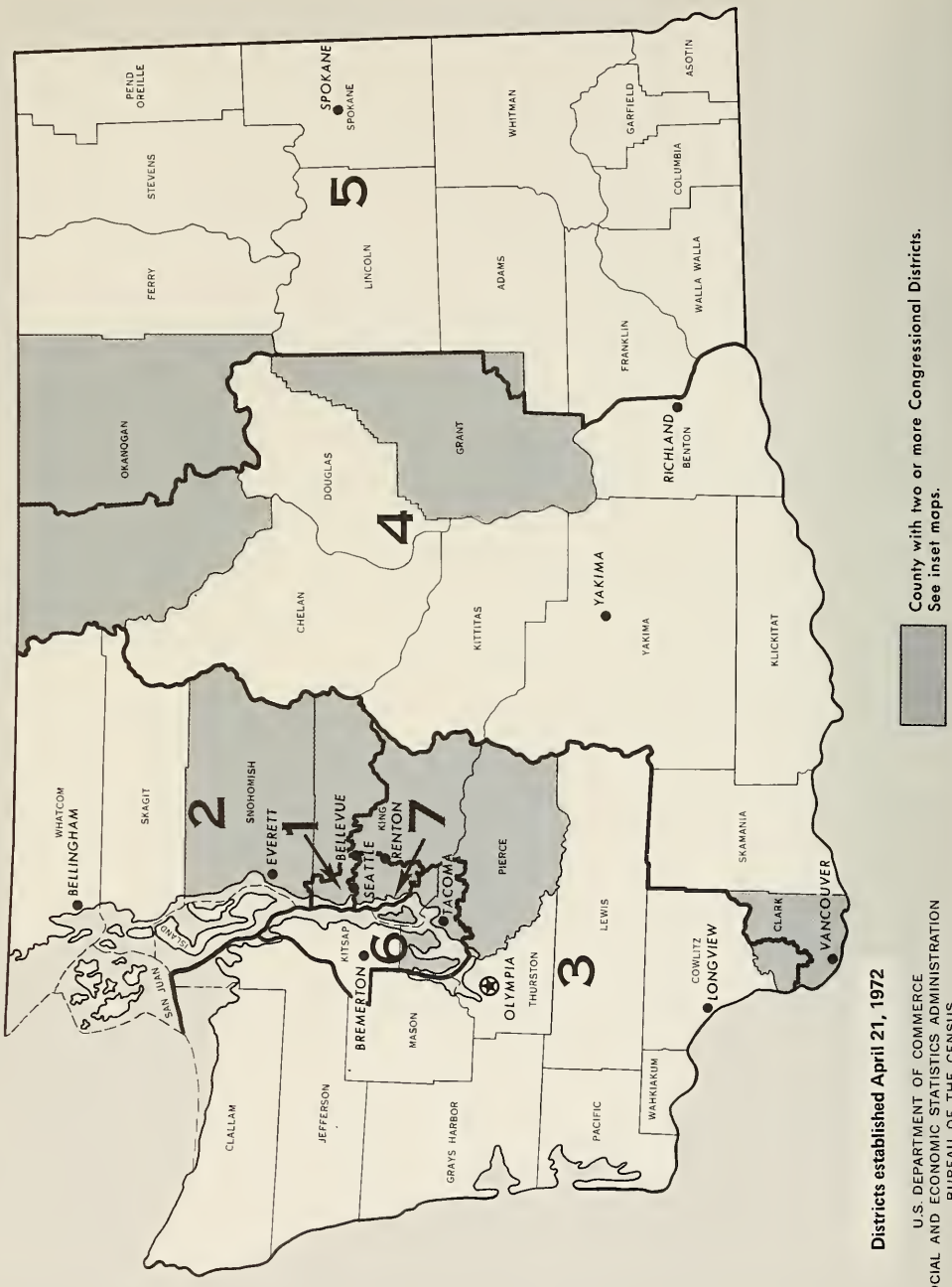

Map of Congressional Districts, Counties, and Selected Cities

(7 Districts)

Districts established April 21, 1972

U.S. DEPARTMENT OF COMMERCE
SOCIAL AND ECONOMIC STATISTICS ADMINISTRATION
BUREAU OF THE CENSUS

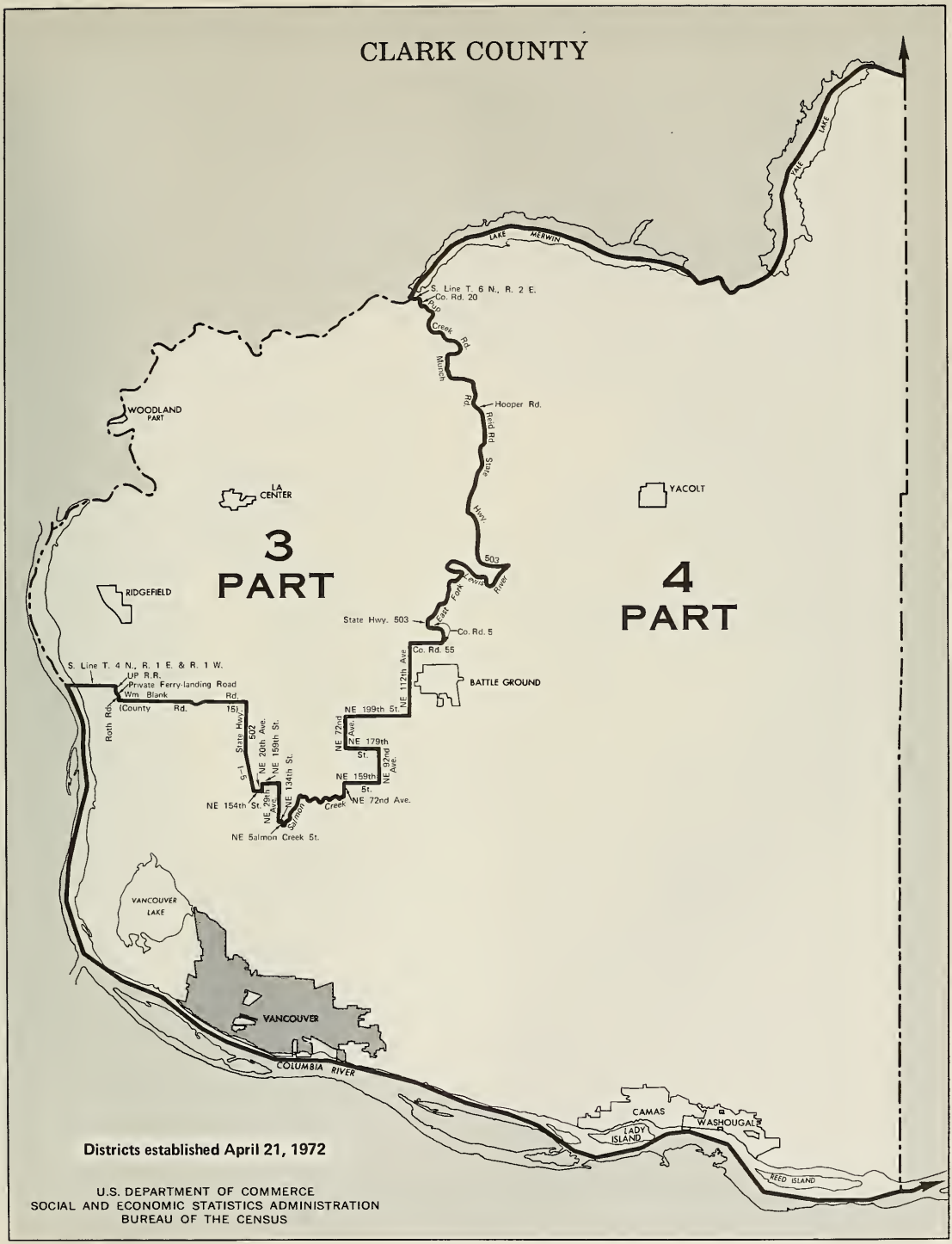
CLARK COUNTY
LAKE MERWIN
YALE LAKE
U.S. Line T. 6 N., R. 2 E.
Co. Rd. 20
Hupp Creek Rd.
Mulrich Rd.
Hooper Rd.
Reed Rd.
State Hwy. 503
WOODLAND PART
LA CENTER
YACOLT
3 PART
4 PART
RIDGEFIELD
East Fork Lewis River
State Hwy. 503
Co. Rd. 5
Co. Rd. 55
NE 112th Ave.
BATTLE GROUND
S. Line T. 4 N., R. 1 E. & R. 1 W.
UP R.R.
Private Ferry-landing Road
Wm Blank Rd.
(County Rd. 151)
Roth Rd.
State Hwy. 502
S-1
NE 20th Ave.
NE 159th St.
NE 134th St.
NE 154th St.
NE 29th Ave.
Salmon Creek
NE Salmon Creek St.
NE 199th St.
NE 72nd Ave.
NE 179th St.
NE 159th St.
NE 92nd Ave.
NE 72nd Ave.
VANCOUVER LAKE
VANCOUVER
COLUMBIA RIVER
CAMAS
LADY ISLAND
WASHOUGAL
REED ISLAND
Districts established April 21, 1972
U.S. DEPARTMENT OF COMMERCE
SOCIAL AND ECONOMIC STATISTICS ADMINISTRATION
BUREAU OF THE CENSUS

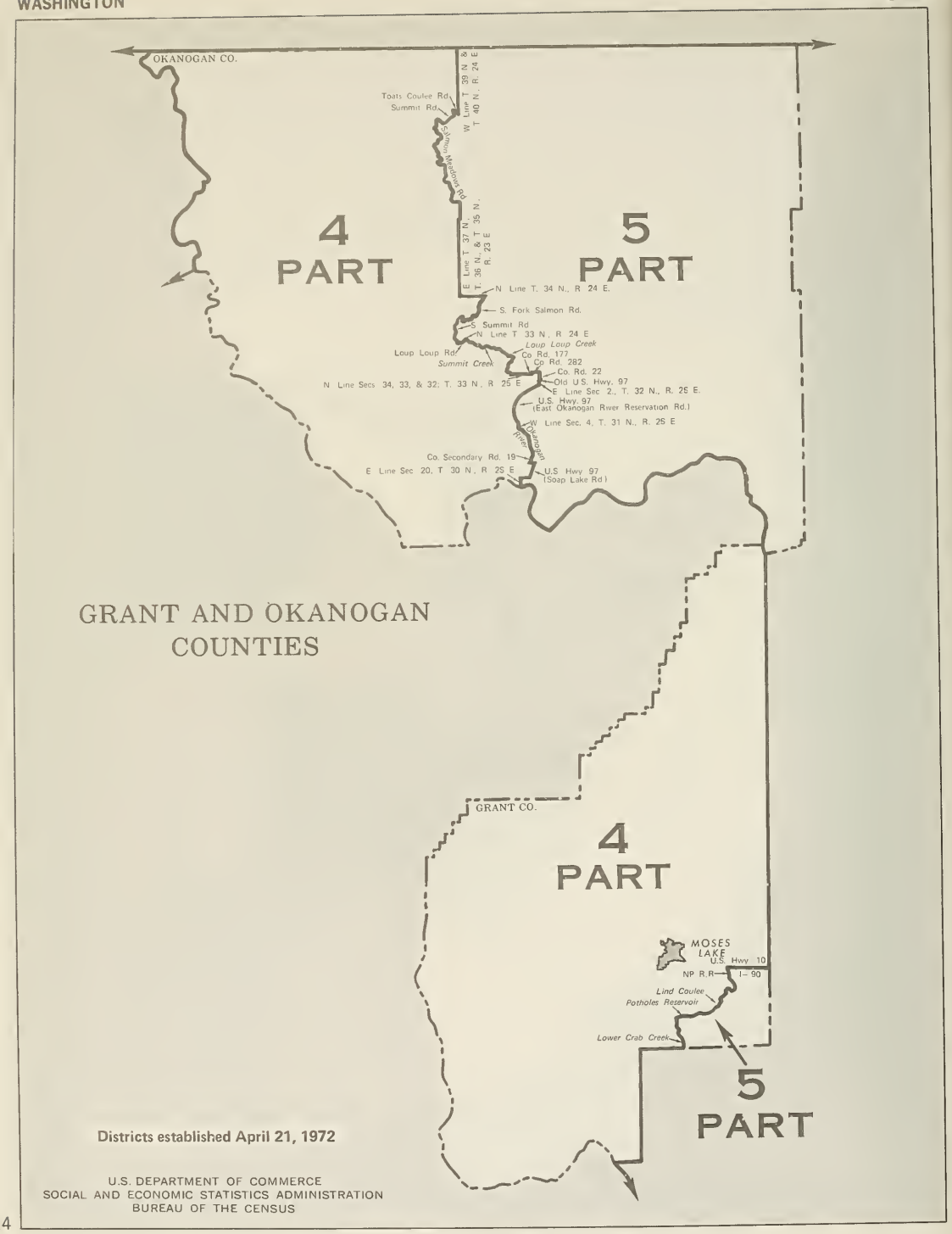

Districts established April 21, 1972

U.S. DEPARTMENT OF COMMERCE
SOCIAL AND ECONOMIC STATISTICS ADMINISTRATION
BUREAU OF THE CENSUS

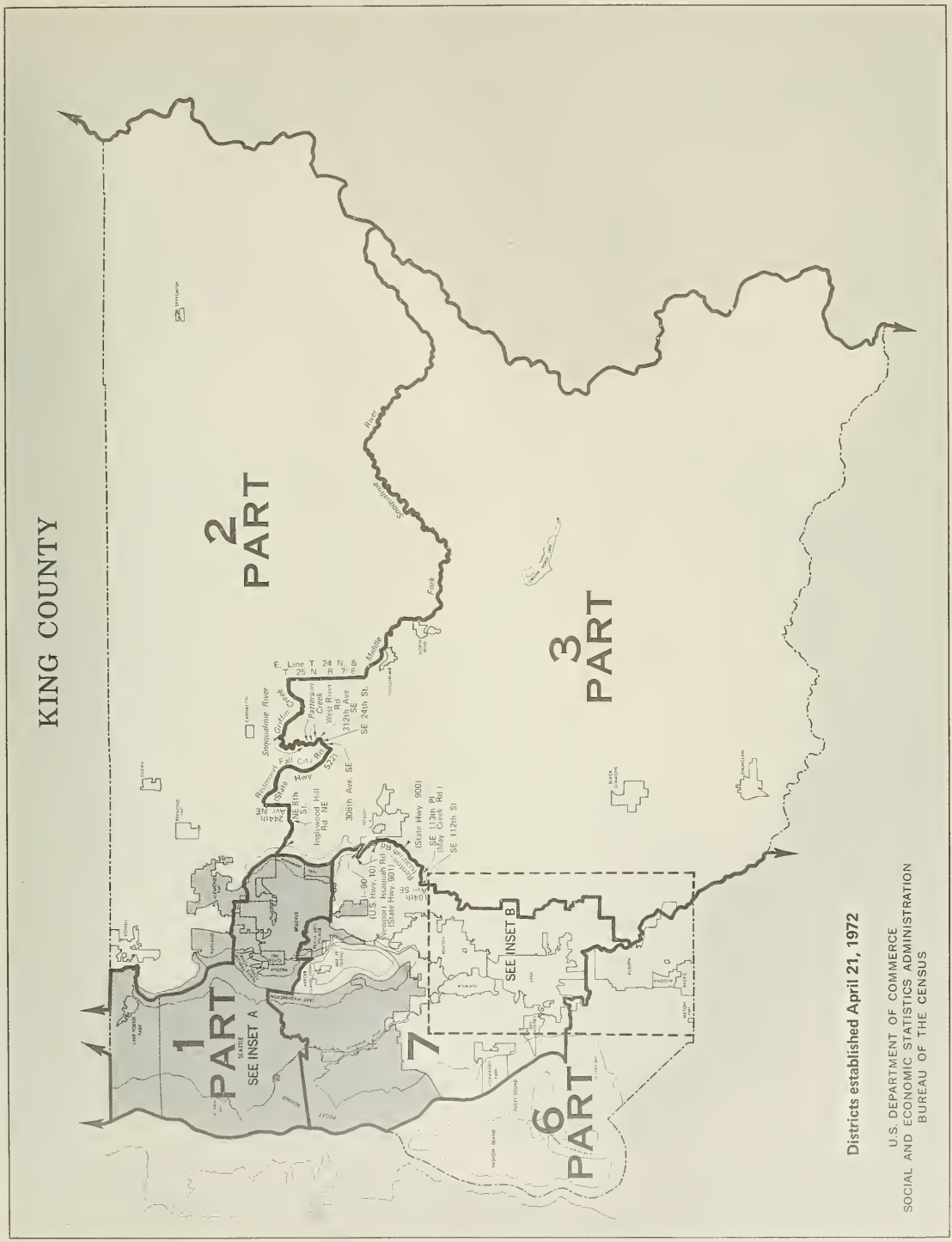
KING COUNTY
1
PART
SEE INSET A
2
PART
3
PART
6
PART
7
SEE INSET B
Snoqualmie River
Middle Fork
Snoqualmie River
Griffin Creek
Patterson Creek
Raymond Fall City Rd
State Hwy 202
Inglewood Hill Rd NE
NE 8th St
242nd Ave NE
308th Ave. SE
312th Ave SE
SE 24th St.
E. Line T 24 N. R 7 E
T 25 N. R 7 E
I-90
(U.S. Hwy. 10)
Issaquah Rd
(State Hwy 901)
Newport Way
140th Ave SE
(State Hwy 900)
SE 113th Pl
(May Creek Rd.)
SE 112th St
Districts established April 21, 1972
U.S. DEPARTMENT OF COMMERCE
SOCIAL AND ECONOMIC STATISTICS ADMINISTRATION
BUREAU OF THE CENSUS

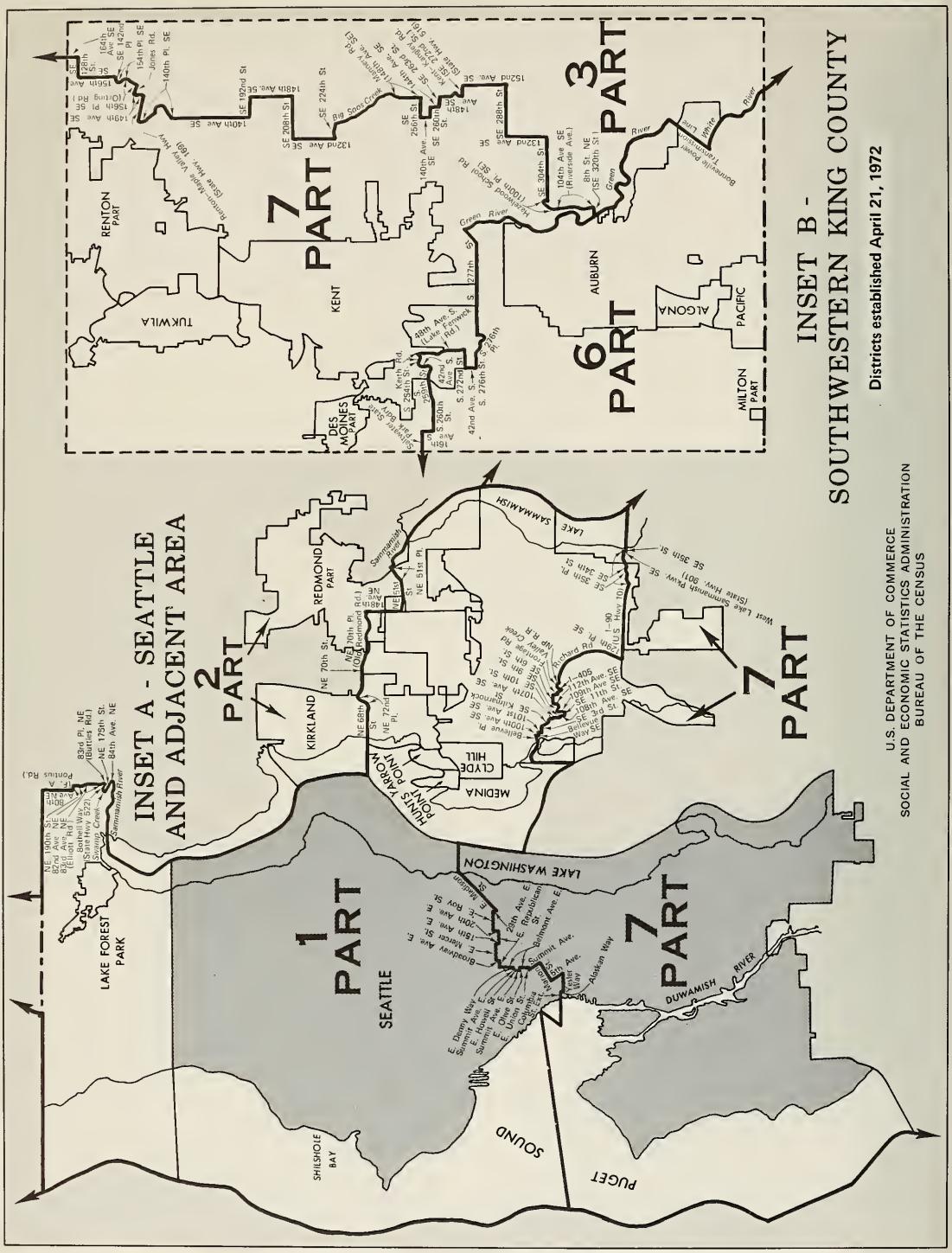
INSET A - SEATTLE AND ADJACENT AREA
INSET B - SOUTHWESTERN KING COUNTY
Districts established April 21, 1972
U.S. DEPARTMENT OF COMMERCE
SOCIAL AND ECONOMIC STATISTICS ADMINISTRATION
BUREAU OF THE CENSUS
1 PART
2 PART
3 PART
6 PART
7 PART
SEATTLE
LAKE FOREST PARK
KIRKLAND
REDMOND PART
MEDINA
CLYDE HILL
HUNTS POINT
YARROW POINT
LAKE WASHINGTON
LAKE SAMMAMISH
SHILSHOLE BAY
PUGET SOUND
DUWAMISH RIVER
RENTON PART
TUKWILA
KENT
AUBURN
ALGONA
PACIFIC
MILTON PART
DES MOINES
Green River
Sammamish River

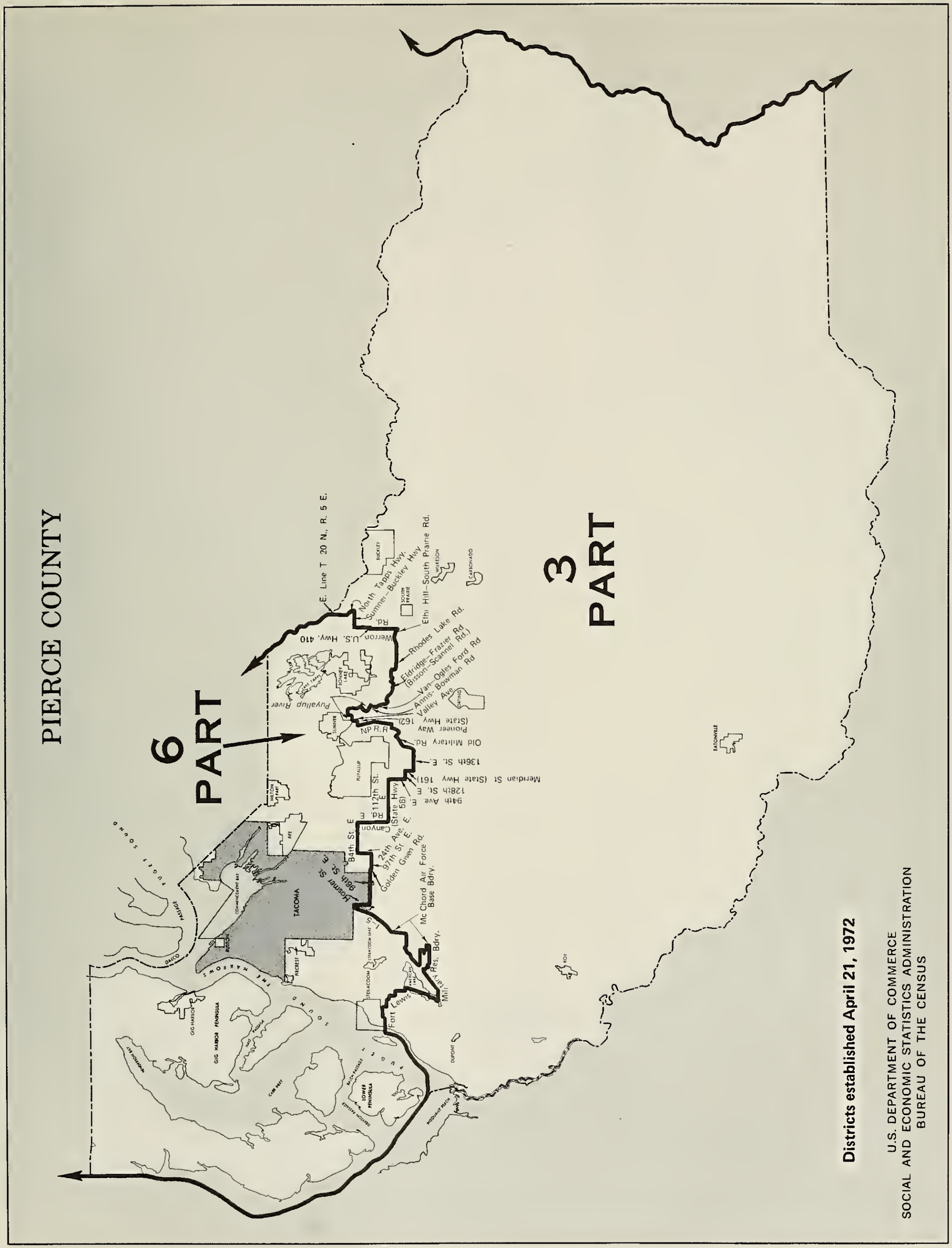
PIERCE COUNTY
6 PART
3 PART
TACOMA
E. Line T 20 N., R. 5 E.
North Tapps Hwy.
Sumner–Buckley Hwy
Elhi Hill–South Prairie Rd.
Werron Rd.
U.S. Hwy. 410
Rhodes Lake Rd.
Eldridge–Frazier Rd
(Bisson–Scannel Rd.)
Van–Ogles Ford Rd
Annis–Bowman Rd
Valley Ave.
Puyallup River
Pioneer Way
(State Hwy 162)
N.P.R.R.
Old Military Rd.
136th St. E.
Meridian St (State Hwy 161)
128th St. E
94th Ave. E.
112th St. E
(State Hwy 56)
Canyon Rd. E
84th St. E
24th Ave. E.
97th St. E.
Golden Given Rd.
96th St. E
Hosmer St.
Mc Chord Air Force Base Bdry.
I-5
Military Res. Bdry.
Fort Lewis
Districts established April 21, 1972
U.S. DEPARTMENT OF COMMERCE
SOCIAL AND ECONOMIC STATISTICS ADMINISTRATION
BUREAU OF THE CENSUS

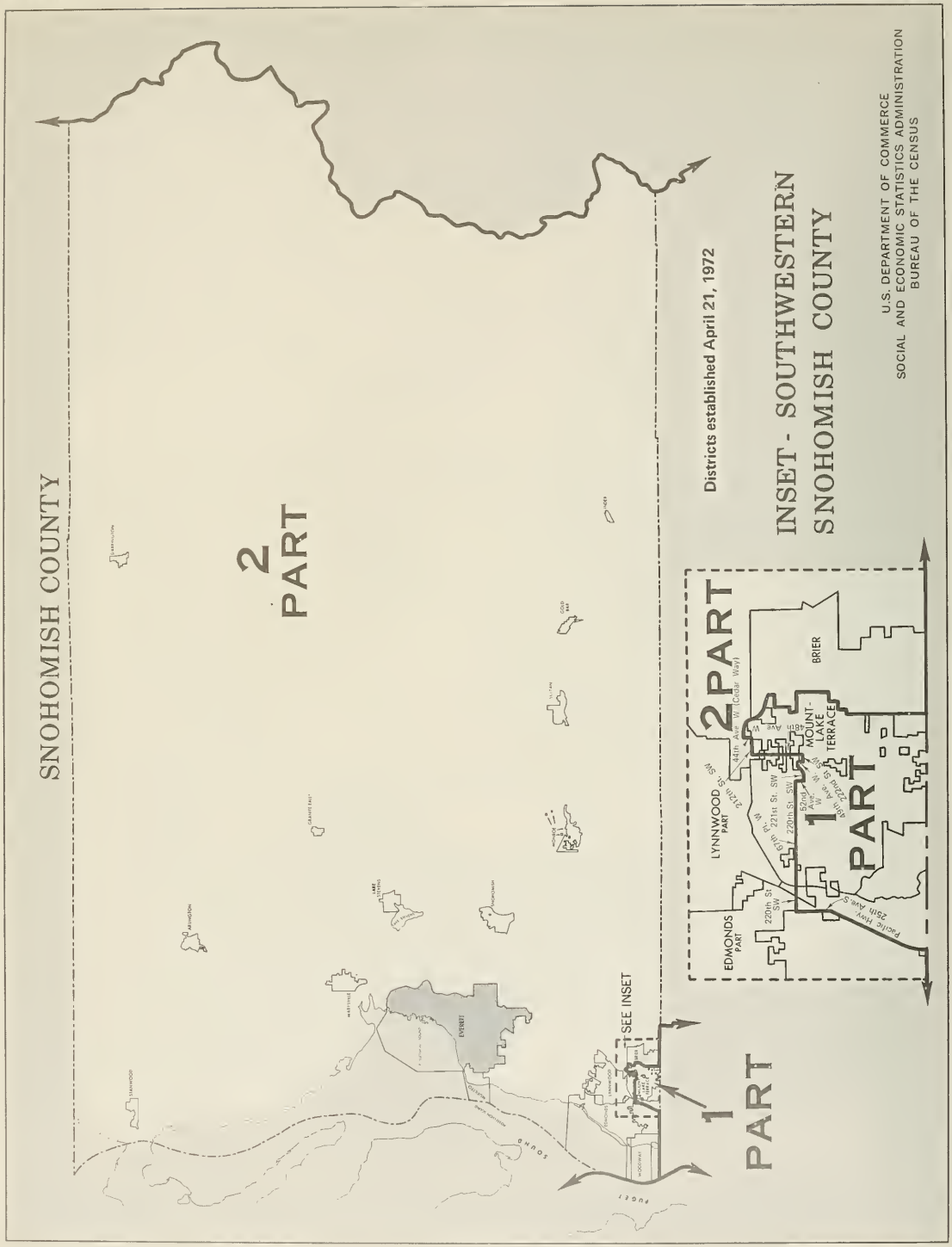
SNOHOMISH COUNTY
2
PART
1
PART
SEE INSET
EVERETT
SOUND
PUGET
Districts established April 21, 1972
INSET - SOUTHWESTERN
SNOHOMISH COUNTY
U.S. DEPARTMENT OF COMMERCE
SOCIAL AND ECONOMIC STATISTICS ADMINISTRATION
BUREAU OF THE CENSUS
2 PART
LYNNWOOD PART
EDMONDS PART
BRIER
MOUNTLAKE TERRACE
1 PART
44th Ave W (Cedar Way)
27th St SW
220th St SW
221st St SW
220th St SW
52nd Ave W
Pacific Hwy S
25th Ave S

Item No.	Item	State total	1st	2d	3d	4th	5th	6th	7th
	ELECTIONS								
1	Vote cast for Representative, 1970	1,022,124	(NA)	(NA)	(NA)	(NA)	(NA)	(NA)	(NA)
2	Democratic Party	608,508							
3	Republican Party	403,946							
4	Percent for party with most votes	59.5							
5	Vote cast for Representative, 1968	1,204,081	(NA)	(NA)	(NA)	(NA)	(NA)	(NA)	(NA)
6	Democratic Party	623,630							
7	Republican Party	576,072							
8	Percent for party with most votes	51.8							
9	Vote cast for Representative, 1966	939,441	(NA)	(NA)	(NA)	(NA)	(NA)	(NA)	(NA)
10	Democratic Party	474,021							
11	Republican Party	449,765							
12	Percent for party with most votes	50.5							
13	Vote cast for President, 1968	1,304,281	(NA)	(NA)	(NA)	(NA)	(NA)	(NA)	(NA)
14	Democratic Party	616,037							
15	Republican Party	588,510							
16	American Independent Party	96,990							
17	Percent for party with most votes	47.2							
	CENSUS OF POPULATION, 1970								
18	Total population, 1970	3,409,169	480,589	481,041	522,755	478,372	485,034	480,020	481,358
19	Percent of State total	100.0	14.1	14.1	15.3	14.0	14.2	14.1	14.1
20	Total population, 1960	2,853,214	423,694	338,744	407,503	438,409	466,407	367,189	411,268
21	Percent change, 1960 to 1970	19.5	13.4	42.0	28.3	9.1	4.0	30.7	17.0
	Average population per district, 1970	487,024	(X)	(X)	(X)	(X)	(X)	(X)	(X)
22	Population above (+) or below (—) average	(X)	-6,435	-5,983	+35,731	-8,652	-1,990	-7,004	-5,666
23	Percent above (+) or below (—) average	(X)	-1.3212	-1.2284	+6.7734	-1.7765	-0.4086	-1.4381	-1.1633
24	Land area sq. mi.	66,570	190	7,028	14,398	22,077	21,927	764	186
25	Population per square mile, 1970	51.2	2,529.4	68.4	36.3	21.7	22.1	628.3	2,587.9
	SEX AND RESIDENCE								
26	Male	1,693,366	231,209	239,106	274,123	235,525	239,405	237,477	236,498
27	Female	1,715,803	249,381	241,934	248,632	242,843	245,622	242,545	244,861
28	Urban	2,476,497	480,589	301,040	256,934	252,733	343,126	371,622	470,702
29	Percent of total population	72.6	100.0	62.6	49.1	52.8	70.7	77.4	97.8
30	Rural nonfarm	820,846	-	161,970	245,434	188,551	108,842	105,390	10,428
31	Rural farm	111,826	-	18,030	20,387	37,088	33,065	3,009	228
32	Metropolitan (SMSA)	2,248,837	480,589	315,878	186,802	118,739	287,509	378,266	481,358
33	Percent of total population	66.0	100.0	65.7	35.7	24.8	59.3	78.8	100.0
34	Urban	1,966,430	480,589	233,964	102,511	88,218	246,497	339,723	475,318
35	Central cities	909,693	325,260	53,721	417	-	170,529	154,171	205,970
36	Outside central cities	1,056,737	155,329	180,243	102,094	88,218	75,968	185,552	269,348
37	Rural	282,407	-	81,914	84,291	30,521	41,012	38,543	6,040
38	Nonmetropolitan	1,160,332	-	165,164	335,953	359,633	197,526	101,754	-
	RACE AND NATIVITY								
39	White	3,258,090	465,810	472,289	506,840	467,171	471,144	454,793	420,058
40	Negro	70,859	4,670	1,641	6,649	3,207	5,300	14,203	35,179
41	Percent of total population	2.1	1.0	0.3	1.3	0.7	1.1	3.0	7.3
42A	American Indian	30,824	2,097	4,336	6,168	5,364	5,466	3,857	3,532
50A	Persons of Spanish heritage	70,734	8,188	6,381	8,057	21,490	8,885	6,979	10,757
50B	Percent of total population	2.1	1.7	1.3	1.5	4.5	1.8	1.5	2.2
60	Total foreign stock	637,606	122,356	94,782	79,181	66,063	77,190	91,197	106,886
61	Percent of total population	18.7	25.5	19.7	15.1	13.8	15.9	19.0	22.2
62	Foreign born	156,020	36,500	22,590	16,445	13,043	15,554	20,445	31,463
63	Native of foreign or mixed parentage	481,586	85,856	72,192	62,736	53,020	61,636	70,752	75,423
	Country of origin of foreign stock:								
70B	Canada	136,546	28,146	26,060	15,297	12,498	16,985	16,537	21,037
70G	Germany	71,353	10,611	8,552	11,482	8,278	11,598	12,251	8,583
70N	Norway	60,427	15,535	11,786	6,613	3,725	5,393	10,143	7,243
70R	Sweden	45,251	9,648	8,190	6,474	3,287	5,094	6,816	5,745
70T	United Kingdom	60,522	12,897	8,574	7,200	5,393	6,838	8,506	11,120
	Mother tongue (other than English):								
80B	German	124,017	17,956	14,076	16,917	17,298	21,552	19,790	16,432
80G	Spanish	47,062	4,362	3,593	4,885	17,667	6,421	3,726	6,407
80H	Swedish	34,499	8,039	6,086	4,833	2,450	3,599	5,054	4,441

Represents zero. NA Not available. X Not applicable.

Item No.	Item	State total	1st	2d	3d	4th	5th	6th	7th
	CENSUS OF POPULATION, 1970—Con.								
	AGE								
100	Under 5 years	280,018	32,761	43,548	43,844	39,701	37,747	41,243	41,164
101	5-13 years	608,767	71,637	92,132	95,168	90,450	84,140	87,893	87,326
102	14-15 years	140,775	17,123	19,817	22,135	21,743	20,750	19,765	19,435
103	16-17 years	134,670	16,533	18,375	21,290	21,087	20,130	18,856	18,391
104	18-20 years	190,628	28,552	23,921	36,652	23,648	31,766	23,720	22,364
105	21-24 years	228,123	39,072	30,754	37,427	26,115	31,400	32,344	31,320
106	25-34 years	428,382	64,793	66,180	62,838	55,281	53,565	60,515	65,214
107	35-44 years	377,393	52,006	53,814	56,676	52,229	51,290	54,749	56,630
108	45-54 years	392,015	59,319	51,923	54,487	55,740	55,329	55,575	59,653
109	55-61 years	227,460	34,820	28,394	33,538	34,839	33,625	31,109	31,142
110	62-64 years	78,429	12,148	9,960	11,774	11,885	12,330	10,428	9,904
111	65 years and over	322,209	51,826	42,222	46,926	45,650	52,955	43,825	38,816
112	18 years and over	2,244,939	342,536	307,168	340,318	305,387	322,260	312,265	315,043
113	White	2,153,405	332,344	302,245	330,410	299,325	313,673	297,993	277,456
114	Negro	42,037	2,879	935	4,658	1,854	3,203	7,723	20,676
115	18 years and over, Spanish heritage	38,250	4,962	3,297	5,062	9,716	4,921	3,977	6,318
116	Median age, total population ..... years	27.8	30.4	26.8	25.8	28.0	28.1	27.7	28.2
117	Median age, voting age population ..... years	42.3	42.5	41.1	40.9	44.1	43.7	42.2	41.8
	HOUSEHOLDS AND FAMILIES								
118	Number of households	1,106,452	174,359	150,557	156,876	152,859	155,970	155,163	160,702
119	Number of families	862,542	120,762	123,350	128,434	123,442	120,421	124,131	122,004
120	Number of unrelated individuals	374,862	79,338	39,103	62,672	39,069	60,645	42,464	51,601
121	Population in group quarters	117,401	16,552	10,431	36,457	8,686	25,103	13,044	7,116
122	Inmates of institutions	38,180	4,160	5,279	6,828	4,227	7,303	7,188	3,195
	MARITAL STATUS								
123	Male, 18 years old and over	1,099,462	161,064	150,747	179,819	147,378	156,163	152,449	151,838
124	Married (excludes separated)	792,648	108,691	114,788	123,412	113,235	109,992	114,107	108,418
125	Widowed	29,726	4,132	3,741	4,496	4,234	4,942	3,930	4,250
126	Divorced	48,478	8,394	5,737	7,056	5,827	6,475	6,736	8,254
127	Single	214,301	37,591	24,889	42,724	22,339	32,915	25,614	28,230
128	Female, 18 years old and over	1,145,477	181,473	156,422	160,499	158,010	166,100	159,812	163,203
129	Married (excludes separated)	788,668	108,568	114,989	120,015	112,909	110,014	113,742	108,429
130	Widowed	140,149	24,132	17,209	18,304	19,119	22,280	19,867	19,247
131	Divorced	62,907	13,017	6,862	6,688	7,353	8,529	9,065	11,402
132	Single	135,113	32,770	15,270	13,167	15,946	22,980	14,563	20,441
	EDUCATION								
133	Public school enrollment (ages 3-34)	818,880	93,338	124,059	130,801	125,428	110,318	119,282	115,618
134	Percent Negro	2.4	1.2	0.4	1.0	0.8	1.2	3.9	8.7
135	Nursery and kindergarten	60,318	7,806	9,904	9,359	8,275	5,454	10,040	9,478
136	Elementary (grades 1-8)	516,993	57,047	79,410	84,153	79,374	69,527	74,667	72,788
137	Secondary (grades 9-12)	241,569	28,485	34,745	37,289	37,779	35,337	34,575	33,352
138	Private school enrollment	65,906	15,817	7,363	4,449	5,968	11,374	8,546	12,403
139	Elementary (grades 1-8)	35,075	8,268	3,844	2,082	3,544	6,239	4,706	6,400
140	Secondary (grades 9-12)	14,218	3,800	1,306	1,087	990	2,654	1,634	2,751
141	College enrollment	133,774	34,418	16,380	10,744	14,829	29,636	12,863	14,935
142	Persons 25 years old and over	1,825,888	274,913	252,493	266,239	255,622	259,094	256,200	261,356
143	Completed 5 years of school or less	55,902	5,514	5,914	8,060	11,725	8,993	6,759	8,934
144	Completed 8 years of school	207,575	21,725	29,620	35,788	35,385	32,209	28,851	23,984
145	Completed 4 years of high school or more	1,159,232	198,752	160,812	155,843	147,914	164,261	160,065	171,647
146	Completed 4 years of college or more	232,292	58,311	28,026	24,181	26,106	30,796	27,533	37,379
147	Median years of school completed	12.4	12.7	12.4	12.2	12.2	12.4	12.3	12.4
	INCOME IN 1969								
	Families with income of—								
148	Less than $3,000	69,248	5,768	9,305	11,612	13,455	11,931	9,815	7,358
149	$3,000-$4,999	73,453	7,486	9,369	11,696	13,442	13,553	10,178	7,728
150	$5,000-$6,999	85,998	9,800	11,138	14,332	14,627	15,159	11,837	9,103
151	$7,000-$9,999	177,580	20,398	26,391	29,179	27,336	26,641	25,778	21,851
152	$10,000-$14,999	259,871	36,940	39,909	38,438	34,034	32,705	38,862	38,982
153	$15,000-$24,999	157,795	30,209	22,534	19,152	17,200	16,362	22,728	29,621
154	$25,000 or more	38,597	10,164	4,704	4,027	3,345	4,070	4,933	7,362
155	Percent families with $15,000 or more	22.8	33.4	22.1	18.0	16.6	17.0	22.3	30.3
156	Median family income	$10,404	$12,084	$10,563	$9,736	$9,206	$9,164	$10,481	$11,706
157	White	$10,464	$12,142	$10,578	$9,798	$9,265	$9,207	$10,586	$11,949
158	Negro	$8,188	$10,240	$10,389	$6,702	$6,296	$6,921	$8,035	$8,497
159	Unrelated individuals, median income[1]	$2,691	$3,483	$2,472	$2,432	$2,288	$1,868	$2,896	$4,076
160	Per capita income, all persons	$3,344	$4,267	$3,241	$2,997	$2,871	$2,908	$3,331	$3,825
	Families below—								
161	Low income level	65,396	5,010	8,311	10,704	13,481	11,440	9,218	7,227
162	Percent of all families	7.6	4.1	6.7	8.3	10.9	9.5	7.4	5.9
163	Percent with female heads	34.4	40.6	33.2	29.3	26.3	29.0	43.0	51.8
	Persons[2] below—								
164	Low income level	336,011	34,239	42,017	50,126	65,214	60,843	44,035	39,525
165	Percent related children under 18 years	33.5	21.5	32.8	34.9	38.5	31.1	36.2	35.3
166	Percent 65 years and over	22.0	24.7	22.6	24.2	18.4	23.7	21.1	20.8
167	Number of unrelated individuals	105,725	18,200	13,193	12,927	14,556	20,655	12,408	13,794

[1] 14 years old and over.
[2] Excludes inmates of institutions, members of the Armed Forces living in barracks, college students in dormitories, and unrelated individuals under 14 years.

Item No.	Item	State total	1st	2d	3d	4th	5th	6th	7th
	CENSUS OF POPULATION, 1970—Con.								
	VETERAN STATUS								
168	Civilian males, 18 years old and over	1,040,933	158,643	145,754	147,041	146,858	151,244	140,489	150,926
169	Veterans	532,587	80,882	76,589	75,627	69,444	70,699	80,110	80,247
170	Percent of total	51.3	51.0	52.5	51.4	47.3	46.7	57.0	52.2
171	Vietnam	99,742	15,777	15,284	13,230	11,221	11,821	17,640	14,774
172	Korea	108,296	15,728	16,158	15,549	13,106	13,272	17,038	17,346
173	World War II	212,297	32,246	27,638	30,586	29,895	30,616	29,510	31,809
174	World War I and other service	113,252	17,121	17,509	16,262	15,222	14,890	15,922	16,318
	EMPLOYMENT STATUS								
175	Total labor force, 16 years old and over	1,398,998	221,354	188,539	212,484	188,004	188,499	191,425	208,722
176	Armed Forces	60,485	2,493	5,060	34,148	558	5,095	12,162	943
177	Civilian	1,338,513	218,861	183,479	178,336	187,446	183,404	179,263	207,779
178	Employed	1,233,063	203,304	168,387	164,431	172,472	170,812	164,515	189,197
179	Unemployed	105,450	15,557	15,092	13,905	14,974	12,592	14,748	18,582
180	Percent of civilian labor force	7.9	7.1	8.2	7.8	8.0	6.9	8.2	8.9
181	Male civilian, 16 years old and over	845,810	129,959	119,954	117,770	119,659	114,622	112,990	129,876
182	Employed	783,307	120,226	110,877	109,166	111,696	107,388	105,254	118,719
183	Unemployed	62,503	9,733	9,077	8,604	7,963	7,234	8,736	11,157
184	Female civilian, 16 years old and over	492,703	88,902	63,525	60,566	67,787	68,782	65,273	77,903
185	Employed	449,756	83,078	57,510	55,265	60,776	63,424	59,261	70,478
186	Unemployed	42,947	5,824	6,015	5,301	7,011	5,358	6,012	7,425
	CLASS OF WORKER								
187	Private wage and salary workers	892,153	150,692	123,880	114,951	122,225	117,863	111,168	151,414
188	Government workers	234,624	38,294	28,690	32,974	30,738	34,059	42,210	26,672
189	Federal	63,365	7,608	5,003	6,503	7,580	7,892	21,720	7,065
190	State	71,760	15,122	9,552	13,424	8,436	12,718	6,646	5,866
191	Local	99,499	15,564	14,135	14,047	14,722	13,449	13,844	13,741
192	Self-employed workers	99,255	13,462	14,762	14,460	18,096	17,672	10,476	10,327
	INDUSTRY								
	Employed in—								
193	Manufacturing	266,875	33,760	39,848	46,996	31,269	20,134	39,384	55,465
194	Transportation, communications, and other public utilities	93,637	15,445	12,036	10,065	13,918	12,792	12,491	16,896
195	Construction	75,515	9,741	13,335	12,276	11,581	10,248	9,401	8,921
196	Agriculture, forestry, and fisheries	54,769	1,792	6,968	7,206	20,036	14,135	3,036	1,592
197	Mining	2,193	173	232	336	265	848	190	149
198	Wholesale and retail trade	264,906	46,679	36,122	31,213	35,900	39,138	34,541	41,332
199	Finance, insurance, and real estate	68,745	18,829	9,247	6,140	6,043	8,460	9,153	10,888
200	Business and repair services	38,395	7,717	4,566	3,515	7,002	5,282	4,262	6,056
201	Personal services	52,494	8,676	6,468	6,950	7,053	9,026	6,824	7,500
202	Professional and related services	235,828	47,851	30,458	26,176	30,412	40,363	30,577	30,021
203	Educational services	112,678	22,678	15,169	13,040	15,185	20,595	13,398	12,627
204	Public administration	68,861	10,196	7,738	12,384	7,544	8,981	13,348	8,670
	OCCUPATION								
	Male employed:								
205	White collar	327,798	68,488	43,207	35,432	39,267	43,663	43,318	54,461
206	Percent of total	41.8	57.0	39.0	32.5	35.2	40.7	41.2	45.9
207	Professional and technical workers	128,446	28,117	15,998	12,736	15,211	15,479	16,517	23,405
208	Managers and administrators	93,773	17,568	12,215	11,312	12,516	13,679	12,262	13,227
209	Salesworkers	55,536	12,461	8,130	5,143	6,272	7,934	7,102	8,503
210	Clerical workers	50,043	10,342	5,864	5,241	5,268	6,571	7,437	9,326
211	Blue collar	359,494	41,008	56,228	63,387	49,755	42,985	52,779	53,332
212	Craftsmen and foremen	172,129	21,450	28,051	26,104	22,469	19,841	27,271	26,940
213	Operatives	127,126	13,141	19,426	23,456	19,125	15,659	17,492	18,817
214	Nonfarm laborers	60,239	6,417	8,751	13,827	8,161	7,485	8,016	7,575
215	Service workers	60,008	10,319	7,538	7,222	7,190	9,190	8,089	10,466
216	Farmworkers	36,007	409	3,903	3,125	15,486	11,551	1,068	462
	Female employed:								
217	White collar	297,743	63,406	37,663	34,036	35,946	39,397	39,129	48,203
218	Percent of total	66.2	76.3	65.5	61.6	59.1	62.1	66.0	68.4
219	Professional and technical workers	77,939	17,295	9,842	8,672	9,673	11,171	10,111	11,186
220	Managers and administrators	19,029	3,789	2,376	2,567	2,499	2,864	2,492	2,445
221	Salesworkers	35,517	6,924	5,030	4,260	4,479	4,894	4,890	5,043
222	Clerical workers	165,258	35,398	20,415	18,537	19,295	20,468	21,636	29,529
223	Blue collar	46,540	5,752	5,795	6,144	9,194	5,654	5,816	8,184
224	Operatives	34,313	3,978	4,290	4,097	7,636	4,244	4,077	5,990
225	Service workers	100,251	13,833	13,213	14,200	13,699	17,611	13,833	13,862
226	Private household	13,789	1,963	1,694	1,762	1,951	2,880	1,968	1,571
227	Farmworkers	5,222	88	841	885	1,935	761	483	228
	MEANS OF TRANSPORTATION TO WORK								
228	Workers using private automobile	1,029,853	155,695	146,271	151,520	139,901	134,340	147,409	154,734
229	Workers using public transport	54,839	21,550	2,297	1,703	2,985	4,675	6,507	15,143
	MIGRATION								
230	Persons 5 years old and over, 1970[1]	3,129,343	448,124	437,411	478,968	438,802	447,250	438,611	440,185
	Residence in 1965:								
231	Same house as in 1970 (nonmovers)	1,407,102	206,914	180,917	197,819	208,706	211,504	193,863	207,407
232	Different house, same State	1,023,010	142,367	156,015	155,457	149,303	148,489	134,373	137,003
233	Different State or abroad	511,665	71,273	72,591	95,842	54,562	66,104	81,415	69,761

[1] Includes persons who moved, residence in 1965 not reported.

Item No.	Item	State total	1st	2d	3d	4th	5th	6th	7th
	CENSUS OF HOUSING, 1970								
234	All housing units (incl. seasonal and migratory)	1,220,447	185,219	170,939	176,685	170,887	171,292	169,616	175,833
235	All year-round units	1,204,902	185,160	168,005	173,579	166,018	167,652	168,746	175,771
236	Urban	878,748	185,160	102,029	80,320	89,683	118,473	130,770	172,430
237	Rural nonfarm	294,107	-	61,016	87,426	65,791	39,499	37,011	3,281
238	Rural farm	32,047	-	4,960	5,833	10,544	9,680	965	60
239	Metropolitan (SMSA)	786,647	185,160	104,624	48,492	39,880	99,447	133,417	175,770
240	Urban	695,067	185,160	77,361	22,483	30,672	86,579	119,257	173,725
241	Central cities	365,295	138,178	20,451	253	-	64,326	58,369	83,878
242	Outside central cities	329,772	46,982	56,910	22,230	30,672	22,253	60,888	89,847
243	Rural	91,580	-	27,263	26,009	9,208	12,868	14,160	2,045
244	Nonmetropolitan	418,255	-	63,381	125,087	126,138	68,205	35,330	-
245	Occupied units	1,105,587	174,437	150,473	156,844	152,637	155,422	155,275	160,533
246	White	1,064,221	169,849	148,596	154,014	149,791	151,833	148,593	141,584
247	Negro	20,940	1,588	383	928	923	1,550	4,039	11,526
248	Owner-occupied units	738,257	103,392	108,590	110,978	102,535	105,208	106,919	100,637
249	Percent of all occupied	66.8	59.3	72.2	70.8	67.2	67.7	68.9	62.7
250	White	716,596	101,264	107,485	109,692	101,109	103,222	103,073	90,756
251	Negro	10,452	818	198	228	480	771	2,289	5,667
252	Renter-occupied units	367,330	71,045	41,883	45,866	50,102	50,214	48,356	59,896
253	White	347,625	68,585	41,111	44,322	48,682	48,611	45,520	50,828
254	Negro	10,488	770	185	700	443	779	1,750	5,859
	Year-round units—								
255	With 1 and 2 rooms	84,365	20,385	9,024	10,672	10,348	11,731	9,516	12,703
256	With 3 and 4 rooms	393,529	59,199	52,657	55,632	54,135	55,573	54,916	61,424
257	With 5 and 6 rooms	478,599	61,135	70,762	74,577	70,621	67,258	70,135	64,104
258	With 7 rooms or more	248,409	44,440	35,561	32,698	30,913	33,090	34,180	37,540
259	Median number of rooms	5.0	4.9	5.1	5.0	5.0	4.9	5.0	4.9
260	With 1 unit in structure	910,493	118,015	135,618	140,649	133,923	130,613	129,373	122,290
261	With 2-4 units in structure	79,596	13,652	7,803	9,668	12,514	12,704	12,189	11,072
262	With 5-49 units in structure	127,857	39,232	12,493	10,764	11,136	15,522	16,982	31,758
263	With 50 or more units in structure	32,978	12,854	3,462	1,381	1,275	2,467	3,926	7,625
264	Mobile home or trailer	43,978	1,406	8,628	11,118	7,169	6,345	6,277	3,025
	In structure built—								
265	1960 to March 1970	344,124	45,416	64,076	55,308	39,098	29,446	54,721	56,044
266	1950 to 1959	243,450	39,501	31,219	28,809	38,024	36,747	29,437	39,725
267	1940 to 1949	193,751	30,012	19,699	24,030	33,952	25,774	29,622	30,672
268	1939 and earlier	423,577	70,230	53,011	65,432	54,944	75,685	54,965	49,329
269	With 1-1½ bathrooms	967,578	140,635	134,973	144,323	134,567	133,984	139,210	139,895
270	With 2 or more bathrooms	191,509	37,933	26,177	21,565	24,622	25,972	24,528	30,732
271	With other bathroom arrangement or none	45,837	6,657	6,788	7,801	6,904	7,646	4,907	5,135
	Occupied units—								
272	With all plumbing facilities	1,080,601	169,495	147,523	153,431	149,155	151,104	152,760	157,166
273	1 or more persons per room	55,417	4,226	7,631	9,658	10,221	9,073	7,363	7,238
274	Lacking some or all plumbing facilities	24,986	4,942	2,950	3,413	3,482	4,318	2,515	3,367
275	Percent of occupied units	2.3	2.8	2.0	2.2	2.3	2.8	1.6	2.1
	Persons per unit:								
276	1 person	216,993	45,820	24,020	26,426	27,054	31,794	28,345	33,560
277	2-3 persons	517,229	82,104	70,147	73,485	71,682	72,743	73,860	73,227
278	4-5 persons	272,319	35,794	41,530	40,967	38,321	36,293	39,215	40,092
279	6 persons or more	99,046	10,720	14,777	15,966	15,577	14,491	13,856	13,654
280	Median	2.5	2.2	2.7	2.6	2.6	2.4	2.5	2.5
	Persons per room:								
281	1.00 or less	1,048,059	170,015	142,468	146,765	141,858	146,113	147,722	153,158
282	More than 1.00	57,528	4,422	8,007	10,079	10,778	9,307	7,554	7,376
	Automobiles available:								
283	1 per household	524,141	78,658	69,651	80,608	74,268	76,529	72,916	71,518
284	2 or more per household	444,021	65,740	67,488	60,729	62,385	58,301	64,126	65,260
	Value:								
285	Specified owner-occupied units	624,952	96,485	88,452	84,963	80,910	85,361	94,938	93,860
286	Less than $5,000	14,433	182	1,263	3,043	3,786	4,910	965	281
287	$5,000-$9,999	69,474	2,042	6,510	14,443	14,873	19,144	9,358	3,094
288	$10,000-$14,999	119,646	10,602	12,109	18,782	20,976	23,446	19,963	12,763
289	$15,000-$19,999	154,339	26,266	21,086	19,038	18,710	17,258	25,059	26,930
290	$20,000-$24,999	112,825	21,290	20,129	13,142	10,360	9,625	17,462	20,825
291	$25,000-$34,999	97,812	21,298	17,496	10,711	8,245	7,519	14,467	18,086
292	$35,000-$49,999	39,287	9,700	6,212	4,451	2,982	2,659	5,424	7,864
293	$50,000 or more	17,136	5,105	2,647	1,353	978	800	2,240	4,017
294	Median value	$18,529	$22,149	$20,561	$16,632	$15,219	$13,972	$18,429	$20,927
	Gross monthly rent:								
295	Specified renter-occupied units	326,896	69,025	35,798	35,845	41,554	41,958	45,166	57,590
296	Less than $40	6,490	712	388	780	862	1,726	988	1,034
297	$40-$59	24,876	3,653	2,075	2,834	3,767	5,408	2,677	4,463
298	$60-$79	43,409	6,085	3,538	5,901	7,787	9,009	5,676	5,414
299	$80-$99	53,575	9,593	4,888	6,870	9,065	8,804	7,294	7,066
300	$100-$149	120,818	25,333	13,690	13,494	14,919	12,021	18,494	22,880
301	$150-$199	39,076	16,933	8,801	4,665	4,201	3,948	7,665	12,876
302	$200 or more	18,652	6,716	2,418	1,301	953	1,042	2,372	3,857
303	Median rent	$115	$129	$126	$106	$99	$91	$116	$124

- Represents zero.

Population Characteristics for Places With 10,000 or More Inhabitants, by Congressional Districts: 1970

Place and congressional district	Total population	Change, 1960-1970	Female	Negro	Foreign stock	18 years and over	65 years and over	Median age: Entire population	Median age: Voting-age population	Median school years completed[1]	Median family income in 1969	Number of families: Total	Number of families: With income of— Less than $3,000	$3,000-$10,000	$15,000 or more	Unemployed civilian labor force
		Percent	*Percent*	*Percent*	*Percent*	*1,000*	*1,000*	*Years*	*Years*	*Years*	*Dollars*		*Percent*	*Percent*	*Percent*	*Percent*
DISTRICT 1																
Bellevue (part)	[2]50,143	([2])	50.3	0.7	19.3	29.3	1.4	25.1	38.0	14.2	14,938	12,662	2.5	17.7	49.6	5.5
Edmonds (part)	[3]2,360	([3])	49.6	(Z)	19.9	1.4	0.1	24.7	37.7	12.5	12,592	593	3.2	30.0	29.5	6.8
Kirkland (part)	[4]4,840	([4])	52.1	0.5	20.6	3.2	0.4	26.0	38.2	12.8	13,614	1,140	4.0	22.8	42.0	4.3
Mountlake Terrace (part)	[5]14,550	([5])	50.3	0.5	16.6	7.8	0.4	20.8	35.5	12.4	11,068	3,521	4.2	36.4	20.3	7.6
Redmond (part)	[6]2,573	([6])	48.9	(Z)	16.7	1.6	0.1	27.4	37.5	14.0	15,292	647	2.2	20.1	51.2	3.6
Seattle (part)	[7]325,260	([7])	52.5	1.2	28.3	249.5	45.3	33.0	44.8	12.6	11,314	81,598	5.6	35.4	29.3	7.6
DISTRICT 2																
Bellingham	39,371	13.5	52.8	0.3	23.3	29.3	5.3	26.2	39.4	12.4	9,423	9,339	10.8	43.5	18.0	8.3
Edmonds (part)	[3]21,631	([3])	51.3	0.1	20.8	13.6	1.7	28.1	42.3	12.7	13,119	5,662	3.4	26.6	38.5	5.9
Everett	53,721	33.0	51.6	1.0	21.2	36.5	6.4	29.7	44.6	12.2	10,170	13,934	9.0	39.6	20.0	9.9
Kirkland (part)	[4]10,190	([4])	51.8	0.1	23.0	6.8	0.8	28.1	41.2	12.6	11,493	2,762	4.3	34.7	30.0	7.3
Lynnwood	17,024	134.8	49.6	0.1	18.6	10.1	0.5	23.5	34.6	12.5	11,508	4,396	5.1	31.3	23.3	8.7
Mountlake Terrace (part)	[5]2,043	([5])	49.0	(Z)	12.0	1.1	0.1	18.7	31.7	12.3	11,111	505	3.2	34.9	17.2	11.7
Redmond (part)	[6]8,706	([6])	49.5	0.4	19.6	5.1	0.5	25.0	34.4	12.8	13,486	2,179	3.4	20.5	38.0	7.6
DISTRICT 3																
Aberdeen	18,472	-1.3	51.1	(Z)	21.9	12.5	2.4	31.7	47.2	12.1	9,004	4,735	11.5	44.1	15.5	10.7
Centralia	10,045	17.1	53.3	0.1	15.0	7.0	1.9	34.4	51.5	12.1	8,578	2,588	13.6	46.9	12.7	6.8
Fort Lewis	38,018	(NA)	18.3	12.2	11.8	31.0	0.1	20.7	21.5	12.5	6,729	3,500	5.0	74.4	4.5	13.8
Hoquiam	10,456	-2.8	50.4	(Z)	19.9	6.9	1.3	31.1	47.2	12.1	9,511	2,665	10.0	44.1	13.8	12.1
Kelso	10,215	22.9	51.0	(Z)	14.1	6.8	1.2	28.3	44.4	12.0	8,885	2,697	14.5	44.0	12.7	10.1
Longview	28,347	21.5	51.2	0.3	12.5	18.6	2.5	28.0	42.9	12.3	10,262	7,636	6.6	41.3	19.0	6.8
Olympia	23,089	26.5	53.1	0.3	16.0	15.8	3.0	31.9	46.8	12.5	11,074	6,081	7.5	34.5	26.4	6.1
Parkland	20,992	(NA)	51.3	1.7	16.6	13.6	1.1	22.4	35.1	12.3	9,090	5,119	8.8	48.9	13.4	9.3
Port Angeles	16,343	29.4	51.2	0.1	18.0	11.0	2.2	32.4	47.0	12.2	9,742	4,378	9.0	42.7	21.3	6.0
DISTRICT 4																
Ellensburg	13,573	57.3	51.1	0.4	12.3	10.7	1.0	21.9	24.3	12.8	9,092	2,730	11.8	45.1	17.4	11.0
Kennewick	15,212	6.8	51.4	(Z)	10.2	9.5	1.2	27.2	42.9	12.4	10,000	3,909	7.6	42.4	17.9	8.7
Moses Lake	10,310	-8.8	50.6	1.4	17.4	6.1	0.6	24.4	41.3	12.3	9,392	2,566	9.2	43.9	16.4	6.0
Richland	26,284	11.6	50.6	1.1	9.9	16.2	1.4	27.2	43.0	12.8	11,753	6,971	4.7	31.4	30.3	5.5
Vancouver	42,461	30.9	53.0	1.0	14.2	29.0	5.2	40.1	45.3	12.3	9,804	11,329	9.0	42.7	18.5	7.3
Wenatchee	16,912	1.1	53.0	0.2	13.0	11.6	2.5	32.4	47.3	12.3	9,048	4,277	11.6	46.3	16.6	8.9
Yakima	45,589	5.3	52.9	2.3	14.8	31.1	6.7	31.6	47.4	12.2	8,472	11,632	13.6	47.2	15.4	8.8
DISTRICT 5																
Opportunity	16,605	33.2	50.8	(Z)	14.2	9.8	0.9	25.4	40.7	12.6	11,470	4,232	4.3	34.0	24.6	6.0
Pasco	13,885	-4.1	51.5	8.9	11.1	9.0	1.3	28.2	45.0	12.2	9,348	3,526	8.3	47.8	16.4	8.7
Pullman	20,477	58.3	46.8	0.9	12.4	16.8	0.6	21.0	21.9	15.6	9,626	3,271	11.0	41.2	22.5	3.9
Spokane	170,529	-6.1	52.5	1.3	19.0	117.1	23.8	31.4	46.9	12.4	9,137	43,516	10.1	46.1	17.2	7.3
Walla Walla	23,621	-3.7	49.6	1.7	14.9	16.9	3.4	32.5	46.1	12.3	9,190	5,650	10.2	44.7	18.0	7.7
DISTRICT 6																
Auburn (part)[8]	[9]21,563	([9])	51.2	(Z)	17.4	13.8	1.8	26.0	39.8	12.3	10,923	5,614	7.8	34.9	22.5	9.8
Bremerton	35,315	22.1	46.9	2.7	15.8	25.3	3.6	26.5	39.3	12.3	9,997	8,479	10.6	39.4	18.5	7.4
Kent (part)	[10]4,001	([10])	49.5	0.2	14.3	2.0	0.1	17.7	35.9	12.7	12,524	904	3.9	22.3	30.6	11.7
Lakes District (part)[8]	[11]48,068	(NA)	51.0	3.7	23.3	31.8	2.5	24.5	37.8	12.6	9,678	13,212	9.3	42.6	24.8	7.7
Puyallup	14,706	22.2	52.8	0.1	17.6	9.8	2.0	31.4	46.5	12.2	9,987	3,787	7.3	42.8	17.9	7.9
Tacoma (part)[8]	[12]154,171	([12])	52.2	6.7	21.6	103.2	18.8	29.5	45.0	12.2	9,537	39,380	9.9	43.8	17.8	9.1
University Place	13,243	(NA)	51.5	0.4	18.3	8.1	0.7	27.0	40.7	12.7	13,098	3,490	2.3	26.2	38.1	5.3
DISTRICT 7																
Bellevue (part)	[2]11,248	([2])	51.4	0.3	22.8	6.9	0.5	27.9	42.0	14.7	17,692	2,874	1.8	12.2	61.6	5.4
Kent (part)	[10]17,330	([10])	50.2	0.4	15.1	10.9	1.0	25.6	38.3	12.4	11,206	4,511	5.8	34.9	26.3	9.6
Mercer Island	19,092	(NA)	50.0	0.7	22.5	11.5	0.8	28.2	42.5	15.4	18,357	4,932	1.8	14.2	63.5	6.0
Renton	25,248	36.9	51.1	0.7	20.7	16.8	1.9	27.6	39.5	12.3	11,118	6,789	5.0	35.7	25.9	10.6
Seattle (part)	[7]205,970	([7])	51.5	16.3	27.3	145.4	24.5	32.0	45.7	12.3	10,606	51,886	8.5	37.2	23.8	9.4

NA Not available. Z Less than 0.05 percent.
[1] Persons 25 years and over.
[2] Total 1970 population, 61,391; percent change, 1960-1970, 377.0.
[3] Total 1970 population, 23,991; percent change, 1960-1970, 199.4.
[4] Total 1970 population, 15,030; percent change, 1960-1970, 153.1.
[5] Total 1970 population, 16,593; percent change, 1960-1970, 82.0.
[6] Total 1970 population, 11,279; percent change, 1960-1970, 673.6.
[7] Total 1970 population, 531,230; percent change, 1960-1970, –4.7.
[8] Parts with less than 1,000 population in a congressional district omitted.
[9] Total 1970 population, 21,835; percent change, 1960-1970, 82.8.
[10] Total 1970 population, 21,331; percent change, 1960-1970, 138.5.
[11] Total population 1970, 48,159.
[12] Total 1970 population, 154,588; percent change, 1960-1970, 4.5.

Map of Congressional Districts, Counties, and Selected Cities

(4 Districts)

Districts established March 6, 1971

U.S. DEPARTMENT OF COMMERCE
SOCIAL AND ECONOMIC STATISTICS ADMINISTRATION
BUREAU OF THE CENSUS

Item No.	Item	State total	1st	2d	3d	4th
	ELECTIONS*					
1	Vote cast for Representative, 1970	440,883	117,804	107,218	114,456	101,405
2	Democratic Party	288,006	72,399	69,174	73,606	72,827
3	Republican Party	152,877	45,405	38,044	40,850	28,578
4	Percent for party with most votes	65.3	61.5	64.5	64.3	71.8
5	Vote cast for Representative, 1968	712,005	190,296	174,759	177,364	169,586
6	Democratic Party	434,080	103,746	110,105	104,631	115,598
7	Republican Party	277,925	86,550	64,654	72,733	53,988
8	Percent for party with most votes	61.0	54.5	63.0	59.0	68.2
9	Vote cast for Representative, 1966	494,345	131,581	116,612	126,705	119,447
10	Democratic Party	262,023	43,362	67,867	72,597	78,197
11	Republican Party	232,322	88,219	48,745	54,108	41,250
12	Percent for party with most votes	53.0	67.0	58.2	57.3	65.5
13	Vote cast for President, 1968	754,206	199,611	184,756	190,194	179,645
14	Democratic Party	374,091	99,294	86,730	88,493	99,574
15	Republican Party	307,555	83,951	80,122	82,591	60,891
16	American Independent Party	72,560	16,366	17,904	19,110	19,180
17	Percent for party with most votes	49.6	49.7	46.9	46.5	55.4
	CENSUS OF POPULATION, 1970					
18	Total population, 1970	1,744,237	436,337	436,140	434,165	437,595
19	Percent of State total	100.0	25.0	25.0	24.9	25.1
20	Total population, 1960	1,860,421	438,404	453,288	468,011	500,718
21	Percent change, 1960 to 1970	-6.2	-0.5	-3.8	-7.2	-12.6
	Average population per district, 1970	436,059	(X)	(X)	(X)	(X)
22	Population above (+) or below (–) average	(X)	+278	+81	-1,894	+1,536
23	Percent above (+) or below (–) average	(X)	+0.0637	+0.0185	-0.4343	+0.3522
24	Land area sq. mi.	24,070	2,745	11,218	6,377	3,730
25	Population per square mile, 1970	72.5	159.0	38.9	68.1	117.3
	SEX AND RESIDENCE					
26	Male	843,943	209,095	213,816	210,288	210,744
27	Female	900,294	227,242	222,324	223,877	226,851
28	Urban	679,525	247,462	104,955	179,149	147,959
29	Percent of total population	39.0	56.7	24.1	41.3	33.8
30	Rural nonfarm	1,007,267	179,072	302,700	240,772	284,723
31	Rural farm	57,445	9,803	28,485	14,244	4,913
32	Metropolitan (SMSA)	545,243	171,229	-	229,515	144,499
33	Percent of total population	31.3	39.2	(X)	52.9	33.0
34	Urban	361,865	119,778	(X)	157,144	84,943
35	Central cities	221,345	75,518	(X)	71,505	74,322
36	Outside central cities	140,520	44,260	(X)	85,639	10,621
37	Rural	183,378	51,451	(X)	72,371	59,556
38	Nonmetropolitan	1,198,994	265,108	436,140	204,650	293,096
	RACE AND NATIVITY					
39	White	1,675,016	427,934	420,066	420,171	406,845
40	Negro	66,804	7,723	15,447	13,400	30,234
41	Percent of total population	3.8	1.8	3.5	3.1	6.9
60	Total foreign stock	74,020	39,455	14,841	8,878	10,846
61	Percent of total population	4.2	9.0	3.4	2.0	2.5
62	Foreign born	16,662	8,081	3,655	1,971	2,955
63	Native of foreign or mixed parentage	57,358	31,374	11,186	6,907	7,891

– Represents zero. X Not applicable.
* Data for congressional districts reflect party vote for Representatives; not necessarily comparable as vote cast for individual candidates. See text.

Item No.	Item	State total	1st	2d	3d	4th
	CENSUS OF POPULATION, 1970—Con.					
	AGE					
100	Under 5 years	137,827	34,640	34,085	33,512	35,590
101	5-13 years	300,520	73,716	71,822	77,430	77,552
102	14-15 years	74,630	17,233	17,525	19,785	20,087
103	16-17 years	71,763	16,510	17,159	18,766	19,328
104	18-20 years	92,732	21,721	27,279	20,593	23,139
105	21-24 years	97,329	23,988	26,543	22,551	24,247
106	25-34 years	188,089	48,662	45,921	49,078	44,428
107	35-44 years	194,977	49,382	45,215	51,213	49,167
108	45-54 years	209,769	53,578	50,929	52,320	52,942
109	55-61 years	132,051	34,090	32,895	32,611	32,455
110	62-64 years	50,066	12,322	13,462	11,719	12,563
111	65 years and over	194,484	50,495	53,305	44,587	46,097
112	18 years and over	1,159,497	294,238	295,549	284,672	285,038
113	White	1,116,562	289,046	285,601	275,823	266,092
114	Negro	41,332	4,746	9,507	8,481	18,598
115	18 years and over, Spanish heritage	3,872	1,584	833	486	969
116	Median age, total population ..... years	30.2	31.2	30.2	30.0	29.3
117	Median age, voting age population ..... years	45.3	45.6	45.6	44.8	45.3
	HOUSEHOLDS AND FAMILIES					
118	Number of households	549,872	141,041	135,889	137,165	135,777
119	Number of families	454,493	115,238	111,019	115,154	113,082
120	Number of unrelated individuals	137,249	35,851	41,966	28,621	30,811
121	Population in group quarters	38,981	9,050	17,326	5,529	7,076
122	Inmates of institutions	13,841	3,056	6,003	2,050	2,732
	MARITAL STATUS					
123	Male, 18 years old and over	545,514	137,097	141,605	134,084	132,728
124	Married (excludes separated)	407,107	103,610	99,903	103,413	100,181
125	Widowed	20,627	5,656	5,693	4,631	4,647
126	Divorced	15,271	3,611	3,660	3,725	4,275
127	Single	95,948	22,573	30,617	20,824	21,934
128	Female, 18 years old and over	613,983	157,141	153,944	150,588	152,310
129	Married (excludes separated)	406,574	103,689	99,851	103,024	100,010
130	Widowed	96,597	24,734	24,612	22,246	25,005
131	Divorced	22,023	5,678	4,818	5,723	5,804
132	Single	79,144	20,636	22,415	17,275	18,818
	EDUCATION					
133	Public school enrollment (ages 3-34)	385,351	88,398	92,804	101,875	102,274
134	Percent Negro	4.8	2.3	4.4	3.5	8.8
135	Nursery and kindergarten	5,406	1,269	1,195	1,416	1,526
136	Elementary (grades 1-8)	264,669	60,500	64,078	69,500	70,591
137	Secondary (grades 9-12)	115,276	26,629	27,531	30,959	30,157
138	Private school enrollment	18,898	10,335	2,784	3,511	2,268
139	Elementary (grades 1-8)	9,113	5,897	1,083	1,271	862
140	Secondary (grades 9-12)	5,010	2,620	695	979	716
141	College enrollment	49,161	11,494	19,323	7,743	10,601
142	Persons 25 years old and over	969,436	248,529	241,727	241,528	237,652
143	Completed 5 years of school or less	103,862	16,942	26,579	25,422	34,919
144	Completed 8 years of school	185,360	46,574	53,680	47,799	37,307
145	Completed 4 years of high school or more	403,410	118,347	92,066	104,542	88,455
146	Completed 4 years of college or more	65,640	17,031	16,562	17,455	14,592
147	Median years of school completed	10.6	11.6	9.9	10.8	10.1
	INCOME IN 1969					
	Families with income of—					
148	Less than $3,000	77,938	13,529	21,996	20,710	21,703
149	$3,000-$4,999	66,274	13,046	19,950	15,504	17,774
150	$5,000-$6,999	67,332	16,119	18,637	15,868	16,708
151	$7,000-$9,999	107,937	30,103	24,652	27,081	26,101
152	$10,000-$14,999	91,530	28,860	17,827	23,611	21,232
153	$15,000-$24,999	35,447	11,187	6,538	10,098	7,624
154	$25,000 or more	8,035	2,394	1,419	2,282	1,940
155	Percent families with $15,000 or more	9.6	11.8	7.2	10.8	8.5
156	Median family income	$7,414	$8,457	$6,437	$7,574	$7,039
157	White	$7,493	$8,491	$6,511	$7,607	$7,196
158	Negro	$4,851	$5,929	$4,285	$6,229	$4,437
159	Unrelated individuals, median income[1]	$1,489	$1,723	$1,253	$1,544	$1,495
160	Per capita income, all persons	$2,326	$2,654	$2,053	$2,396	$2,200
	Families below—					
161	Low income level	82,138	13,030	23,535	22,085	23,488
162	Percent of all families	18.1	11.3	21.2	19.2	20.8
163	Percent with female heads	25.2	29.9	21.8	23.6	27.3
	Persons[2] below—					
164	Low income level	378,693	61,570	109,293	97,984	109,846
165	Percent related children under 18 years	36.9	31.9	36.1	36.9	40.5
166	Percent 65 years and over	19.7	25.9	20.0	19.6	15.9
167	Number of unrelated individuals	66,689	15,925	19,647	15,156	15,961

[1] 14 years old and over.
[2] Excludes inmates of institutions, members of the Armed Forces living in barracks, college students in dormitories, and unrelated individuals under 14 years.

Item No.	Item	State total	1st	2d	3d	4th
	CENSUS OF POPULATION, 1970—Con.					
	VETERAN STATUS					
168	Civilian males, 18 years old and over	544,614	136,945	141,275	133,865	132,529
169	Veterans	233,478	66,304	56,535	56,892	53,747
170	Percent of total	42.9	48.4	40.0	42.5	40.6
171	Vietnam	32,792	9,202	8,123	7,291	8,176
172	Korea	41,843	11,927	9,771	10,583	9,562
173	World War II	112,172	31,893	27,145	27,401	25,733
174	World War I and other service	46,671	13,282	11,496	11,617	10,276
	EMPLOYMENT STATUS					
175	Total labor force, 16 years old and over	580,240	159,319	143,296	144,776	132,849
176	Armed Forces	924	166	330	229	199
177	Civilian	579,316	159,153	142,966	144,547	132,650
178	Employed	549,609	152,554	135,078	136,336	125,641
179	Unemployed	29,707	6,599	7,888	8,211	7,009
180	Percent of civilian labor force	5.1	4.1	5.5	5.7	5.3
181	Male civilian, 16 years old and over	388,361	105,614	95,316	97,915	89,516
182	Employed	369,199	101,768	90,064	92,428	84,939
183	Unemployed	19,162	3,846	5,252	5,487	4,577
184	Female civilian, 16 years old and over	190,955	53,539	47,650	46,632	43,134
185	Employed	180,410	50,786	45,014	43,908	40,702
186	Unemployed	10,545	2,753	2,636	2,724	2,432
	CLASS OF WORKER					
187	Private wage and salary workers	422,628	124,931	94,277	105,038	98,382
188	Government workers	90,615	18,421	29,120	23,086	19,988
189	Federal	17,313	3,410	5,910	3,518	4,475
190	State	35,770	4,833	14,527	9,755	6,655
191	Local	37,532	10,178	8,683	9,813	8,858
192	Self-employed workers	34,089	8,706	10,888	7,681	6,814
	INDUSTRY					
	Employed in—					
193	Manufacturing	127,727	50,793	28,028	28,962	19,944
194	Transportation, communications, and other public utilities	44,080	10,383	10,683	11,842	11,172
195	Construction	40,125	9,445	10,563	12,794	7,323
196	Agriculture, forestry, and fisheries	11,421	1,920	6,620	1,746	1,135
197	Mining	48,426	8,038	10,214	9,905	20,269
198	Wholesale and retail trade	104,062	28,873	22,176	27,102	25,911
199	Finance, insurance, and real estate	14,880	4,107	2,669	4,616	3,488
200	Business and repair services	11,011	3,264	2,208	2,869	2,670
201	Personal services	26,057	7,038	7,042	6,021	5,956
202	Professional and related services	95,489	22,576	27,356	23,001	22,556
203	Educational services	45,964	9,997	14,827	10,138	11,002
204	Public administration	22,378	4,895	6,209	6,723	4,551
	OCCUPATION					
	Male employed:					
205	White collar	114,727	30,705	25,573	31,676	26,773
206	Percent of total	31.1	30.2	28.4	34.3	31.5
207	Professional and technical workers	38,229	9,963	9,363	10,947	7,956
208	Managers and administrators	35,211	9,004	7,968	9,752	8,487
209	Salesworkers	18,129	4,964	3,407	4,680	5,078
210	Clerical workers	23,158	6,774	4,835	6,297	5,252
211	Blue collar	222,480	62,926	52,951	54,344	52,259
212	Craftsmen and foremen	92,299	26,863	21,206	23,193	21,037
213	Operatives	98,519	27,690	23,005	23,570	24,254
214	Nonfarm laborers	31,662	8,373	8,740	7,581	6,968
215	Service workers	23,855	6,859	6,478	5,254	5,264
216	Farmworkers	8,137	1,278	5,062	1,154	643
	Female employed:					
217	White collar	107,583	28,896	24,289	28,724	25,674
218	Percent of total	59.6	56.9	54.0	65.4	63.1
219	Professional and technical workers	30,433	7,633	7,548	7,382	7,870
220	Managers and administrators	8,180	1,884	1,927	2,366	2,003
221	Salesworkers	15,146	4,885	3,056	3,579	3,626
222	Clerical workers	53,824	14,494	11,758	15,397	12,175
223	Blue collar	25,996	8,884	8,189	3,756	5,167
224	Operatives	20,194	7,079	6,613	2,526	3,976
225	Service workers	46,086	12,810	12,140	11,334	9,802
226	Private household	8,856	2,437	2,204	2,154	2,061
227	Farmworkers	745	196	396	94	59
	MEANS OF TRANSPORTATION TO WORK					
228	Workers using private automobile	436,835	119,898	106,449	108,946	101,542
229	Workers using public transport	19,437	7,895	2,197	5,209	4,136
	MIGRATION					
230	Persons 5 years old and over, 1970[1]	1,606,582	401,776	402,112	400,677	402,017
	Residence in 1965:					
231	Same house as in 1970 (nonmovers)	970,398	246,510	243,263	238,657	241,968
232	Different house, same State	459,031	110,962	108,731	122,221	117,117
233	Different State or abroad	114,430	27,213	35,119	24,415	27,683

[1] Includes persons who moved, residence in 1965 not reported.

Item No.	Item	State total	1st	2d	3d	4th
	CENSUS OF HOUSING, 1970					
234	All housing units (incl. seasonal and migratory)	597,266	150,044	154,038	148,617	144,567
235	All year-round units	592,645	149,603	150,959	147,856	144,427
236	Urban	243,118	88,168	35,987	63,800	55,163
237	Rural nonfarm	332,454	58,463	106,338	79,819	87,834
238	Rural farm	17,273	2,972	8,634	4,237	1,430
239	Metropolitan (SMSA)	185,641	56,529	-	78,837	50,275
240	Urban	128,384	40,740	(X)	56,248	31,396
241	Central cities	81,299	26,456	(X)	27,139	27,704
242	Outside central cities	47,085	14,284	(X)	29,109	3,692
243	Rural	57,257	15,789	(X)	22,589	18,879
244	Nonmetropolitan	407,204	93,074	150,959	69,019	94,152
245	Occupied units	547,214	140,602	135,278	136,373	134,961
246	White	526,992	138,018	130,967	132,373	125,634
247	Negro	19,587	2,386	4,162	3,860	9,179
248	Owner-occupied units	376,778	99,964	94,743	92,973	89,098
249	Percent of all occupied	68.9	71.1	70.0	68.2	66.0
250	White	364,862	98,505	91,982	91,126	83,249
251	Negro	11,644	1,360	2,697	1,790	5,797
252	Renter-occupied units	170,436	40,638	40,535	43,400	45,863
253	White	162,130	39,513	38,985	41,247	42,385
254	Negro	7,943	1,026	1,465	2,070	3,382
	Year-round units—					
255	With 1 and 2 rooms	17,603	4,088	4,927	4,025	4,563
256	With 3 and 4 rooms	179,950	42,524	42,485	44,624	50,317
257	With 5 and 6 rooms	293,570	76,928	73,087	74,877	68,678
258	With 7 rooms or more	101,722	26,063	30,460	24,330	20,869
259	Median number of rooms	5.1	5.2	5.2	5.1	4.9
260	With 1 unit in structure	489,435	119,915	125,031	123,957	120,532
261	With 2-4 units in structure	51,285	17,992	11,468	10,204	11,621
262	With 5-49 units in structure	22,749	5,844	4,760	5,328	6,817
263	With 50 or more units in structure	2,253	457	678	838	280
264	Mobile home or trailer	27,123	5,395	9,022	7,529	5,177
	In structure built—					
265	1960 to March 1970	94,478	22,598	25,510	26,182	20,188
266	1950 to 1959	91,926	22,833	18,623	27,684	22,786
267	1940 to 1949	83,539	15,004	18,389	25,993	24,153
268	1939 and earlier	322,902	89,168	88,437	67,997	77,300
269	With 1-1½ bathrooms	432,436	120,256	101,942	107,537	102,701
270	With 2 or more bathrooms	48,740	15,279	9,907	12,766	10,788
271	With other bathroom arrangement or none	111,603	14,060	39,105	27,493	30,945
	Occupied units—					
272	With all plumbing facilities	462,678	130,734	106,233	115,628	110,083
273	1 or more persons per room	30,687	7,768	6,399	7,570	8,950
274	Lacking some or all plumbing facilities	84,536	9,868	29,045	20,745	24,878
275	Percent of occupied units	15.4	7.0	21.5	15.2	18.4
	Persons per unit:					
276	1 person	87,758	23,866	22,115	20,734	21,043
277	2-3 persons	268,580	68,836	67,343	66,938	65,463
278	4-5 persons	135,070	34,995	31,930	35,012	33,133
279	6 persons or more	55,806	12,905	13,890	13,689	15,322
280	Median	2.7	2.6	2.6	2.8	2.8
	Persons per room:					
281	1.00 or less	498,535	131,124	123,671	124,257	119,483
282	More than 1.00	48,679	9,478	11,607	12,116	15,478
	Automobiles available:					
283	1 per household	283,518	73,873	70,527	70,492	68,626
284	2 or more per household	145,840	39,138	36,298	36,987	33,417
	Value:					
285	Specified owner-occupied units	286,144	80,881	64,243	67,874	73,146
286	Less than $5,000	52,223	8,912	14,372	9,696	19,243
287	$5,000-$9,999	71,389	20,060	18,495	14,643	18,191
288	$10,000-$14,999	60,789	19,550	12,470	14,733	14,036
289	$15,000-$19,999	45,691	14,995	8,735	12,402	9,559
290	$20,000-$24,999	24,916	8,148	4,707	6,864	5,197
291	$25,000-$34,999	20,104	6,089	3,403	6,357	4,255
292	$35,000-$49,999	8,010	2,339	1,549	2,278	1,844
293	$50,000 or more	3,022	788	512	901	821
294	Median value	$11,601	$12,933	$9,770	$13,257	$9,719
	Gross monthly rent:					
295	Specified renter-occupied units	135,665	34,297	29,375	34,145	37,848
296	Less than $40	16,740	2,284	3,876	3,857	6,723
297	$40-$59	30,326	6,996	6,934	6,549	9,847
298	$60-$79	34,999	9,478	7,040	8,582	9,899
299	$80-$99	24,568	6,947	4,999	6,921	5,701
300	$100-$149	22,471	6,945	4,812	6,234	4,480
301	$150-$199	5,108	1,323	1,349	1,433	1,003
302	$200 or more	1,453	324	365	569	195
303	Median rent	$72	$77	$71	$76	$65

- Represents zero. X Not applicable.

Population Characteristics for Places With 10,000 or More Inhabitants, by Congressional Districts: 1970

Place and congressional district	Total population	Change, 1960-1970	Female	Negro	Foreign stock	18 years and over	65 years and over	Median age: Entire population	Median age: Voting-age population	Median school years completed[1]	Median family income in 1969	Number of families: Total	Number of families: With income of— Less than $3,000	$3,000-$10,000	$15,000 or more	Unemployed civilian labor force
		Percent	*Percent*	*Percent*	*Percent*	*1,000*	*1,000*	*Years*	*Years*	*Years*	*Dollars*		*Percent*	*Percent*	*Percent*	*Percent*
DISTRICT 1																
Clarksburg	24,802	-11.6	54.4	3.3	11.2	18.2	4.1	39.3	50.2	12.2	7,910	6,953	11.6	56.2	9.1	4.6
Fairmont	25,919	-5.0	54.2	6.0	10.8	19.3	3.7	35.3	47.2	12.2	8,026	6,964	13.5	50.7	12.5	3.7
Moundsville	13,506	-10.6	50.5	1.3	7.8	9.5	1.6	31.6	44.9	10.6	8,418	3,517	10.4	54.8	10.8	4.2
Parkersburg	44,198	-1.3	53.2	1.4	2.9	30.2	5.4	31.3	45.8	12.0	8,548	11,854	11.2	50.6	13.9	4.3
Vienna	11,549	23.1	52.1	(Z)	1.7	7.3	0.9	27.8	41.0	12.3	10,269	3,052	7.1	40.6	19.3	3.4
Weirton	27,236	-3.8	51.6	4.5	27.4	17.9	2.2	31.6	45.4	11.7	10,644	7,320	6.3	38.0	20.4	2.5
Wheeling	48,280	-9.8	54.3	3.7	16.6	34.3	7.3	36.0	48.4	11.5	8,575	12,325	12.3	49.2	14.0	3.6
DISTRICT 2																
Martinsburg	14,602	-3.6	53.7	5.8	1.9	10.1	1.9	34.3	47.8	11.2	8,152	3,911	12.3	52.5	11.1	3.3
Morgantown	29,387	30.9	49.4	1.8	10.6	23.4	2.8	22.4	27.6	12.7	8,599	5,942	13.0	46.3	18.8	4.4
DISTRICT 3																
Charleston	71,505	-16.7	54.4	10.2	4.8	50.5	9.0	34.3	47.0	12.3	9,316	18,975	13.3	41.0	22.0	3.9
St. Albans	14,356	-4.9	52.7	0.9	2.0	9.4	1.1	31.7	44.4	12.5	9,975	4,060	6.8	43.4	19.0	3.2
South Charleston	16,333	-14.8	53.4	0.6	4.2	11.3	1.4	33.3	45.1	12.4	10,439	4,651	7.6	38.6	22.7	4.8
DISTRICT 4																
Beckley	19,884	6.7	53.4	19.4	5.8	14.3	2.9	37.4	48.9	12.1	7,604	5,379	14.6	51.4	13.2	4.0
Bluefield	15,921	-17.3	54.6	23.4	3.3	11.2	2.5	37.1	50.0	12.2	7,535	4,238	17.2	49.1	13.3	4.2
Huntington	74,322	-11.1	54.2	6.0	3.4	54.5	10.4	33.8	46.4	12.0	7,963	19,412	14.6	48.2	14.9	5.0

Z Less than 0.05 percent.
[1] Persons 25 years and over.

Map of Congressional Districts, Counties, and Selected Cities

(9 Districts)

County with two or more Congressional Districts.
See inset maps.

U.S. DEPARTMENT OF COMMERCE
SOCIAL AND ECONOMIC STATISTICS ADMINISTRATION
BUREAU OF THE CENSUS

Districts established November 20, 1971

BROWN COUNTY

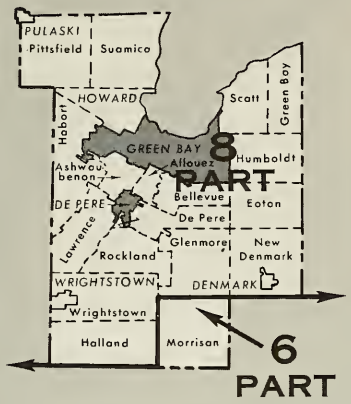

GREEN COUNTY

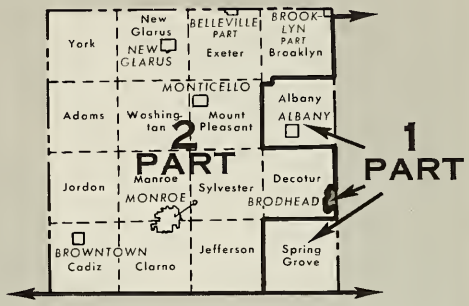

ONEIDA COUNTY

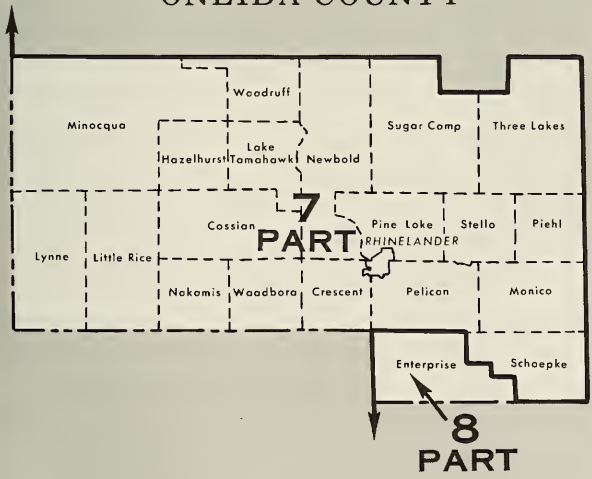

MONROE COUNTY

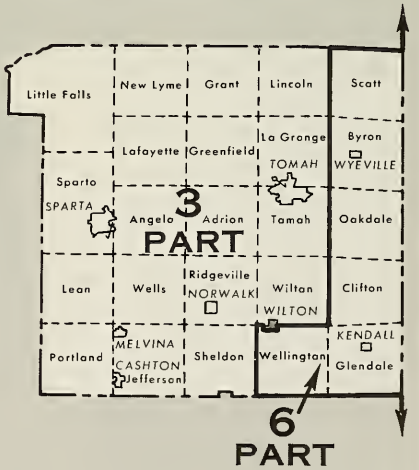

U.S. DEPARTMENT OF COMMERCE
SOCIAL AND ECONOMIC STATISTICS ADMINISTRATION
BUREAU OF THE CENSUS

Districts established November 20, 1971

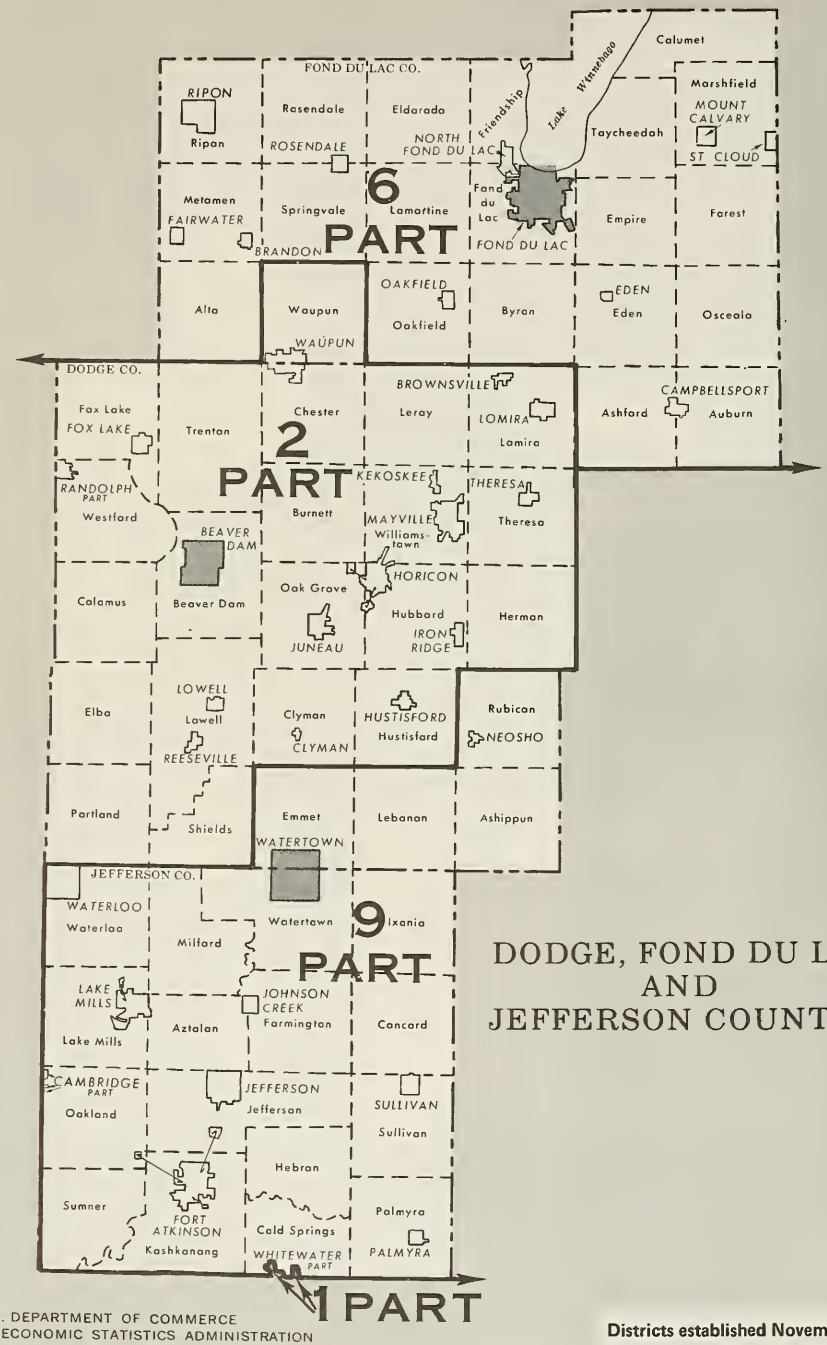

DODGE, FOND DU LAC, AND JEFFERSON COUNTIES

U.S. DEPARTMENT OF COMMERCE
SOCIAL AND ECONOMIC STATISTICS ADMINISTRATION
BUREAU OF THE CENSUS

Districts established November 20, 1971

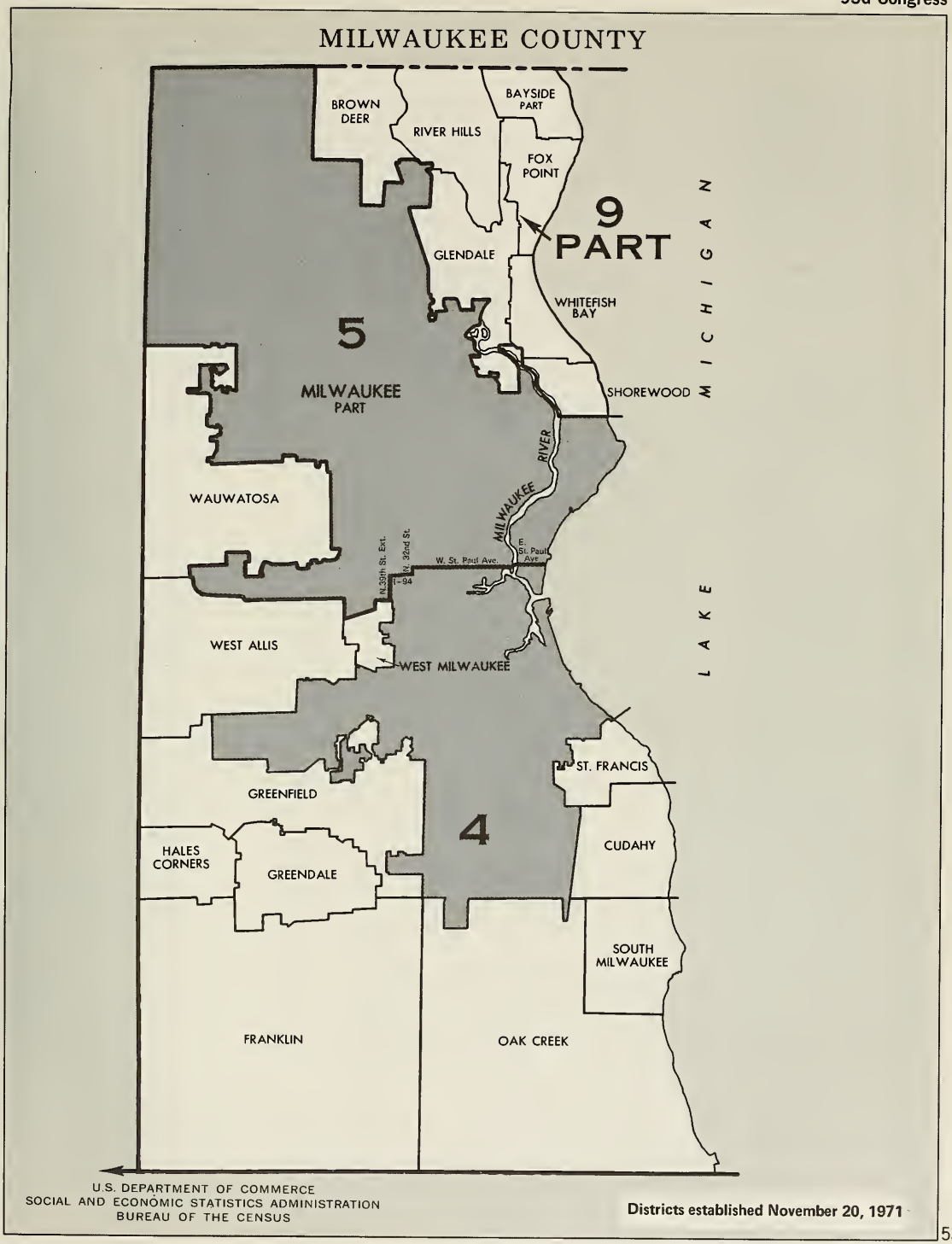

U.S. DEPARTMENT OF COMMERCE
SOCIAL AND ECONOMIC STATISTICS ADMINISTRATION
BUREAU OF THE CENSUS

Districts established November 20, 1971

Item No.	Item	State total	1st	2d	3d	4th
	ELECTIONS*					
1	Vote cast for Representative, 1970	1,325,969	145,036	151,435	142,521	151,238
2	Democratic Party	740,485	88,365	97,340	69,564	111,166
3	Republican Party	576,575	56,665	53,413	72,720	38,073
4	Percent for party with most votes	55.8	60.9	64.3	51.0	73.5
5	Vote cast for Representative, 1968	1,641,062	177,236	182,658	183,838	191,694
6	Democratic Party	741,767	86,866	103,810	68,644	126,406
7	Republican Party	895,442	90,362	78,830	115,191	65,270
8	Percent for party with most votes	54.6	51.0	56.8	62.7	65.9
9	Vote cast for Representative, 1966	1,153,928	128,564	124,996	126,805	125,019
10	Democratic Party	532,940	62,817	66,809	43,175	82,979
11	Republican Party	620,742	65,746	58,186	83,628	42,035
12	Percent for party with most votes	53.8	51.1	53.4	66.0	66.4
13	Vote cast for President, 1968	1,690,938	180,656	184,488	192,119	194,539
14	Democratic Party	748,855	77,191	89,620	77,099	100,446
15	Republican Party	809,997	86,577	84,220	102,105	74,783
16	American Independent Party	127,851	16,550	9,170	12,656	18,968
17	Percent for party with most votes	47.9	47.9	48.6	53.1	51.6
	CENSUS OF POPULATION, 1970					
18	Total population, 1970	4,417,933	490,817	490,941	491,034	490,690
19	Percent of State total	100.0	11.1	11.1	11.1	11.1
20	Total population, 1960	3,951,777	413,368	411,104	459,022	455,220
21	Percent change, 1960 to 1970	11.8	18.7	19.4	7.0	7.8
	Average population per district, 1970	490,881	(X)	(X)	(X)	(X)
22	Population above (+) or below (–) average	(X)	–64	+60	+153	–191
23	Percent above (+) or below (–) average	(X)	–0.0130	+0.0122	+0.0311	–0.0389
24	Land area sq. mi.	54,464	1,964	5,510	11,551	149
25	Population per square mile, 1970	81.1	249.9	89.1	42.5	329.3
	SEX AND RESIDENCE					
26	Male	2,167,460	241,050	242,152	243,296	237,714
27	Female	2,250,474	249,766	248,793	247,741	252,980
28	Urban	2,909,584	341,580	289,703	186,787	490,690
29	Percent of total population	65.9	69.6	59.0	38.0	100.0
30	Rural nonfarm	1,093,124	126,257	136,534	197,688	-
31	Rural farm	415,225	22,980	64,705	106,559	-
32	Metropolitan (SMSA)	2,543,091	288,812	290,141	80,482	490,690
33	Percent of total population	57.6	58.8	59.1	16.4	100.0
34	Urban	2,182,623	223,723	225,683	60,147	490,690
35	Central cities	1,345,688	174,044	173,164	51,162	226,541
36	Outside central cities	836,935	49,679	52,519	8,985	264,149
37	Rural	360,468	65,089	64,458	20,335	-
38	Nonmetropolitan	1,874,842	202,006	200,800	410,552	-
	RACE AND NATIVITY					
39	White	4,261,751	473,016	484,615	488,632	487,152
40	Negro	128,134	16,137	3,441	672	1,163
41	Percent of total population	2.9	3.3	0.7	0.1	0.2
50A	Persons of Spanish heritage	41,402	9,587	3,049	1,106	9,624
50B	Percent of total population	0.9	2.0	0.6	0.2	2.0
60	Total foreign stock	748,182	88,404	66,162	65,863	119,068
61	Percent of total population	16.9	18.0	13.5	13.4	24.3
62	Foreign born	130,675	18,289	12,953	6,040	23,514
63	Native of foreign or mixed parentage	617,507	70,115	53,209	59,823	95,554
	Country of origin of foreign stock:					
70A	Austria	27,344	2,155	1,304	1,537	5,753
70B	Canada	36,890	3,590	3,377	3,882	3,894
70C	Czechoslovakia	26,466	3,732	1,233	2,793	3,905
70G	Germany	234,778	20,800	19,099	17,687	30,522
70K	Italy	30,514	8,685	2,136	1,013	4,592
70N	Norway	52,683	4,847	9,225	18,517	2,983
70O	Poland	71,537	5,062	1,882	1,824	29,595
70R	Sweden	27,353	3,404	1,397	5,306	1,752
70T	United Kingdom	28,447	4,881	4,074	2,200	3,348
	Mother tongue (other than English):					
80B	German	512,779	32,921	50,291	35,443	53,904
80D	Italian	30,771	8,598	2,129	1,110	4,817
80E	Polish	118,647	7,204	2,208	4,713	47,379
80G	Spanish	28,602	6,691	2,170	660	7,017

–Represents zero. X Not applicable.
*Data for congressional districts reflect party vote for Representatives; not necessarily comparable as vote cast for individual candidates. See text.

Item No.	Item	State total	1st	2d	3d	4th
	CENSUS OF POPULATION, 1970—Con.					
	AGE					
100	Under 5 years	381,942	44,103	42,175	39,600	41,185
101	5-13 years	843,406	97,782	89,683	90,160	89,250
102	14-15 years	189,062	21,589	19,876	21,159	20,428
103	16-17 years	175,940	19,275	19,138	20,235	18,603
104	18-20 years	237,970	26,687	32,457	32,217	21,855
105	21-24 years	259,710	28,268	39,075	28,537	28,159
106	25-34 years	505,192	59,420	62,320	49,443	58,164
107	35-44 years	471,445	53,380	50,792	47,711	56,780
108	45-54 years	474,635	51,058	48,516	51,892	60,483
109	55-61 years	296,527	31,115	28,522	33,997	36,589
110	62-64 years	109,323	10,809	10,641	13,200	12,599
111	65 years and over	472,782	47,330	47,750	62,886	46,599
112	18 years and over	2,827,584	308,067	320,073	319,883	321,228
113	White	2,745,233	298,801	315,645	318,314	319,084
114	Negro	66,416	8,323	2,284	537	730
115	18 years and over, Spanish heritage	20,688	4,485	1,733	571	4,749
116	Median age, total population ... years	27.4	26.3	25.5	27.8	29.5
117	Median age, voting age population ... years	43.7	42.4	40.2	45.4	44.2
	HOUSEHOLDS AND FAMILIES					
118	Number of households	1,332,968	145,504	149,350	146,751	151,388
119	Number of families	1,077,524	119,965	115,969	119,060	125,486
120	Number of unrelated individuals	393,345	40,184	60,208	51,087	33,645
121	Population in group quarters	133,771	15,301	21,879	23,375	9,355
122	Inmates of institutions	58,054	6,018	9,220	7,559	5,995
	MARITAL STATUS					
123	Male, 18 years old and over	1,354,224	147,487	154,794	155,420	151,767
124	Married (excludes separated)	979,641	109,273	106,998	109,264	113,092
125	Widowed	49,619	4,859	4,679	5,940	5,143
126	Divorced	33,064	4,170	3,567	2,816	4,417
127	Single	282,588	27,958	38,610	36,763	27,958
128	Female, 18 years old and over	1,473,359	160,579	165,277	164,461	169,458
129	Married (excludes separated)	979,391	108,897	106,554	108,708	113,729
130	Widowed	194,337	20,288	19,490	23,559	22,004
131	Divorced	46,007	5,493	5,084	3,665	6,505
132	Single	238,482	23,810	32,944	27,424	25,573
	EDUCATION					
133	Public school enrollment (ages 3-34)	986,124	117,714	112,815	112,961	99,932
134	Percent Negro	4.1	4.7	0.7	0.1	0.2
135	Nursery and kindergarten	88,522	10,739	9,929	8,579	9,328
136	Elementary (grades 1-8)	589,050	73,115	67,945	67,905	58,956
137	Secondary (grades 9-12)	308,552	33,860	34,941	36,477	31,648
138	Private school enrollment	214,379	20,344	14,638	15,517	29,897
139	Elementary (grades 1-8)	163,474	14,317	11,191	12,059	21,638
140	Secondary (grades 9-12)	36,487	4,059	1,792	2,716	6,283
141	College enrollment	165,010	17,841	34,386	25,154	12,810
142	Persons 25 years old and over	2,329,902	253,111	248,542	259,129	271,211
143	Completed 5 years of school or less	105,098	10,923	7,799	10,629	12,313
144	Completed 8 years of school	441,179	39,748	43,036	62,742	41,883
145	Completed 4 years of high school or more	1,269,323	137,763	153,794	134,646	148,485
146	Completed 4 years of college or more	227,353	22,257	39,204	21,380	23,517
147	Median years of school completed	12.1	12.1	12.4	12.1	12.1
	INCOME IN 1969					
	Families with income of—					
148	Less than $3,000	88,420	7,696	8,442	14,243	5,854
149	$3,000-$4,999	93,664	8,985	9,606	15,000	7,169
150	$5,000-$6,999	110,681	10,733	12,253	16,369	8,976
151	$7,000-$9,999	240,701	27,831	24,296	27,482	26,728
152	$10,000-$14,999	331,297	40,405	35,312	29,592	46,118
153	$15,000-$24,999	170,425	20,136	20,452	13,193	25,842
154	$25,000 or more	42,336	4,180	5,608	3,179	4,800
155	Percent families with $15,000 or more	19.7	20.3	22.5	13.8	24.4
156	Median family income	$10,065	$10,478	$10,397	$8,485	$11,285
157	White	$10,138	$10,537	$10,423	$8,490	$11,292
158	Negro	$7,560	$8,010	$7,048	$5,250	$9,360
159	Unrelated individuals, median income[1]	$2,308	$2,356	$2,088	$1,675	$3,662
160	Per capita income, all persons	$3,018	$3,076	$3,139	$2,542	$3,426
	Families below—					
161	Low income level	80,200	7,033	7,658	12,793	5,148
162	Percent of all families	7.4	5.9	6.6	10.7	4.1
163	Percent with female heads	29.4	38.1	26.5	18.5	42.0
	Persons[2] below—					
164	Low income level	421,083	37,147	46,973	64,637	27,648
165	Percent related children under 18 years	33.1	35.5	27.2	30.7	33.1
166	Percent 65 years and over	25.6	24.5	20.5	29.3	26.4
167	Number of unrelated individuals	129,882	11,313	19,759	19,155	9,288

[1] 14 years old and over.
[2] Excludes inmates of institutions, members of the Armed Forces living in barracks, college students in dormitories, and unrelated individuals under 14 years.

Item No.	Item	State total	1st	2d	3d	4th
	CENSUS OF POPULATION, 1970—Con.					
	VETERAN STATUS					
168	Civilian males, 18 years old and over	1,350,934	147,111	154,455	154,851	151,402
169	Veterans	585,148	65,828	61,177	58,059	75,486
170	Percent of total	43.3	44.7	39.6	37.5	49.9
171	Vietnam	90,671	10,204	11,000	9,562	11,669
172	Korea	112,410	13,582	12,174	10,454	14,591
173	World War II	245,465	27,098	23,214	23,673	33,785
174	World War I and other service	136,602	14,944	14,789	14,370	15,441
	EMPLOYMENT STATUS					
175	Total labor force, 16 years old and over	1,777,490	197,580	206,636	190,213	210,021
176	Armed Forces	3,401	397	349	574	391
177	Civilian	1,774,089	197,183	206,287	189,639	209,630
178	Employed	1,703,707	187,876	199,938	180,169	202,966
179	Unemployed	70,382	9,307	6,349	9,470	6,664
180	Percent of civilian labor force	4.0	4.7	3.1	5.0	3.2
181	Male civilian, 16 years old and over	1,108,635	123,778	124,814	120,809	129,783
182	Employed	1,069,254	119,195	121,178	115,443	126,144
183	Unemployed	39,381	4,583	3,636	5,366	3,639
184	Female civilian, 16 years old and over	665,454	73,405	81,473	68,830	79,847
185	Employed	634,453	68,681	78,760	64,726	76,822
186	Unemployed	31,001	4,724	2,713	4,104	3,025
	CLASS OF WORKER					
187	Private wage and salary workers	1,281,178	151,530	123,515	116,201	170,193
188	Government workers	240,971	22,272	50,812	29,185	24,723
189	Federal	33,541	2,695	5,385	4,629	4,729
190	State	62,865	3,949	29,324	8,279	1,532
191	Local	144,565	15,628	16,103	16,277	18,462
192	Self-employed workers	162,122	12,845	22,613	31,231	7,487
	INDUSTRY					
	Employed in—					
193	Manufacturing	528,431	77,127	36,154	36,932	78,340
194	Transportation, communications, and other public utilities	88,889	8,206	8,919	9,821	13,494
195	Construction	85,772	8,565	11,115	10,516	7,802
196	Agriculture, forestry, and fisheries	111,091	6,880	18,257	28,065	943
197	Mining	2,952	155	488	546	163
198	Wholesale and retail trade	339,498	34,423	38,808	36,070	40,883
199	Finance, insurance, and real estate	64,640	4,595	8,631	4,775	9,618
200	Business and repair services	37,487	3,622	4,173	3,278	5,385
201	Personal services	58,106	6,689	7,521	7,000	5,224
202	Professional and related services	311,205	30,810	51,797	36,131	30,288
203	Educational services	142,638	15,154	27,645	17,520	11,863
204	Public administration	64,778	5,648	12,957	6,188	9,427
	OCCUPATION					
	Male employed:					
205	White collar	370,433	38,269	48,387	33,468	46,452
206	Percent of total	34.6	32.1	39.9	29.0	36.8
207	Professional and technical workers	136,901	14,477	21,403	11,481	18,199
208	Managers and administrators	106,783	11,013	12,705	11,300	10,347
209	Salesworkers	61,805	5,715	7,291	5,674	7,184
210	Clerical workers	84,944	7,064	6,988	5,013	10,722
211	Blue collar	526,573	65,543	46,568	49,088	68,670
212	Craftsmen and foremen	217,062	26,688	21,193	19,887	29,460
213	Operatives	246,315	32,236	19,479	22,585	32,051
214	Nonfarm laborers	63,196	6,619	5,896	6,616	7,159
215	Service workers	82,726	9,776	11,041	8,579	10,663
216	Farmworkers	89,520	5,609	15,184	24,309	357
	Female employed:					
217	White collar	367,222	38,936	49,057	33,411	49,674
218	Percent of total	57.9	56.7	62.3	51.6	64.7
219	Professional and technical workers	97,191	10,327	14,854	10,244	10,272
220	Managers and administrators	19,356	2,231	2,387	2,042	1,917
221	Salesworkers	49,245	4,795	5,172	4,376	7,636
222	Clerical workers	201,430	21,583	26,644	16,749	29,849
223	Blue collar	108,738	13,762	10,061	9,978	12,614
224	Operatives	88,750	11,373	8,200	7,812	10,359
225	Service workers	144,893	15,435	17,757	18,643	14,427
226	Private household	15,431	1,527	2,116	2,637	575
227	Farmworkers	13,600	547	1,884	2,693	107
	MEANS OF TRANSPORTATION TO WORK					
228	Workers using private automobile	1,258,860	153,463	138,226	121,391	154,458
229	Workers using public transport	90,492	3,346	8,342	2,854	25,555
	MIGRATION					
230	Persons 5 years old and over, 1970[1]	4,035,976	446,742	448,614	451,581	449,441
	Residence in 1965:					
231	Same house as in 1970 (nonmovers)	2,332,400	249,110	231,147	265,420	274,945
232	Different house, same State	1,250,353	140,810	154,113	138,311	131,120
233	Different State or abroad	269,736	36,371	43,059	34,405	19,748

[1] Includes persons who moved, residence in 1965 not reported.

Item No.	Item	State total	1st	2d	3d	4th
	CENSUS OF HOUSING, 1970					
234	All housing units (incl. seasonal and migratory)	1,472,390	161,298	159,223	161,510	155,031
235	All year-round units	1,416,492	153,838	156,172	156,852	155,028
236	Urban	932,190	107,378	96,016	60,153	155,028
237	Rural nonfarm	380,870	40,319	44,259	69,886	-
238	Rural farm	103,432	6,141	15,897	26,813	-
239	Metropolitan (SMSA)	793,857	89,248	91,884	25,326	155,028
240	Urban	693,117	70,109	73,702	19,534	155,028
241	Central cities	447,175	55,862	56,758	16,762	73,990
242	Outside central cities	245,942	14,247	16,944	2,772	81,039
243	Rural	100,740	19,139	18,182	5,792	-
244	Nonmetropolitan	622,634	64,591	64,287	131,525	-
245	Occupied units	1,328,865	145,077	149,077	146,013	151,100
246	White	1,289,532	140,727	147,439	145,561	150,380
247	Negro	32,866	3,991	880	111	141
248	Owner-occupied units	918,195	101,921	95,645	110,581	96,706
249	Percent of all occupied	69.1	70.3	64.2	75.7	64.0
250	White	904,282	100,074	95,257	110,383	96,391
251	Negro	11,239	1,661	254	40	64
252	Renter-occupied units	410,670	43,156	53,432	35,432	54,394
253	White	385,250	40,653	52,182	35,178	53,989
254	Negro	21,627	2,330	626	71	77
	Year-round units–					
255	With 1 and 2 rooms	58,082	4,606	8,866	5,428	4,705
256	With 3 and 4 rooms	368,329	39,728	40,027	38,669	44,705
257	With 5 and 6 rooms	678,050	79,420	66,743	70,579	84,314
258	With 7 rooms or more	312,032	30,084	40,535	42,176	21,304
259	Median number of rooms	5.2	5.2	5.3	5.4	5.1
260	With 1 unit in structure	998,138	113,514	107,883	126,574	87,461
261	With 2-4 units in structure	271,150	28,803	22,774	18,259	49,281
262	With 5-49 units in structure	98,228	8,111	18,340	4,613	15,003
263	With 50 or more units in structure	20,500	1,024	3,622	538	1,954
264	Mobile home or trailer	28,475	2,385	3,552	6,867	1,329
	In structure built–					
265	1960 to March 1970	286,452	32,817	40,708	26,923	30,092
266	1950 to 1959	245,946	27,972	24,737	17,529	37,419
267	1940 to 1949	137,761	15,809	12,793	12,216	17,559
268	1939 and earlier	746,332	77,239	77,933	100,184	69,958
269	With 1-1½ bathrooms	1,187,464	131,616	131,049	127,769	138,619
270	With 2 or more bathrooms	121,218	15,218	15,310	11,286	11,025
271	With other bathroom arrangement or none	107,425	6,863	9,771	17,798	5,354
	Occupied units–					
272	With all plumbing facilities	1,265,033	141,235	142,205	134,802	147,868
273	1 or more persons per room	87,297	10,620	8,515	8,696	10,049
274	Lacking some or all plumbing facilities	63,832	3,842	6,872	11,211	3,232
275	Percent of occupied units	4.8	2.6	4.6	7.7	2.1
	Persons per unit:					
276	1 person	225,219	22,954	26,137	24,847	23,510
277	2-3 persons	605,074	64,913	69,158	67,885	71,322
278	4-5 persons	329,548	38,580	36,584	34,494	39,521
279	6 persons or more	169,023	18,629	17,199	18,789	16,747
280	Median	2.7	2.9	2.7	2.7	2.8
	Persons per room:					
281	1.00 or less	1,236,495	134,254	140,098	136,405	140,891
282	More than 1.00	92,370	10,822	8,979	9,607	10,209
	Automobiles available:					
283	1 per household	712,523	75,597	79,484	82,711	82,214
284	2 or more per household	432,982	52,817	50,452	44,348	45,923
	Value:					
285	Specified owner-occupied units	673,728	84,227	70,652	67,877	77,844
286	Less than $5,000	20,057	664	1,488	4,217	118
287	$5,000-$9,999	91,039	7,277	8,447	16,681	2,700
288	$10,000-$14,999	149,351	22,580	14,904	18,168	11,134
289	$15,000-$19,999	165,320	25,768	15,741	14,338	23,190
290	$20,000-$24,999	115,663	13,812	13,373	7,961	20,461
291	$25,000-$34,999	88,199	9,575	11,026	4,624	14,851
292	$35,000-$49,999	32,024	3,207	4,108	1,377	4,458
293	$50,000 or more	12,075	1,344	1,565	511	932
294	Median value	$17,311	$17,249	$18,331	$13,589	$20,435
	Gross monthly rent:					
295	Specified renter-occupied units	364,907	38,137	46,226	27,099	52,566
296	Less than $40	6,948	362	613	1,231	444
297	$40-$59	23,747	1,630	2,034	3,001	1,215
298	$60-$79	42,242	3,865	3,935	4,958	3,758
299	$80-$99	63,952	7,212	6,779	5,986	8,320
300	$100-$149	149,606	18,159	18,515	8,502	25,353
301	$150-$199	60,652	5,831	10,236	2,785	10,920
302	$200 or more	17,760	1,078	4,114	636	2,556
303	Median rent	$115	$117	$126	$95	$125

- Represents zero.

Item No.	Item	5th	6th	7th	8th	9th
	ELECTIONS*					
1	Vote cast for Representative, 1970	120,465	152,320	158,312	148,412	156,230
2	Democratic Party	86,388	55,631	95,831	69,342	66,858
3	Republican Party	33,243	94,779	61,001	77,930	88,751
4	Percent for party with most votes	71.7	62.2	60.5	52.5	56.8
5	Vote cast for Representative, 1968	164,683	183,991	190,130	179,436	187,396
6	Democratic Party	100,336	66,190	70,140	52,024	67,351
7	Republican Party	63,488	115,175	119,990	127,412	119,724
8	Percent for party with most votes	60.9	62.6	63.1	71.0	63.9
9	Vote cast for Representative, 1966	106,985	141,384	135,434	140,158	124,583
10	Democratic Party	68,404	65,280	48,716	48,437	46,323
11	Republican Party	38,351	76,101	86,716	91,721	78,258
12	Percent for party with most votes	63.9	53.8	64.0	65.4	62.8
13	Vote cast for President, 1968	171,080	189,921	197,191	188,007	192,937
14	Democratic Party	92,352	79,801	95,168	66,437	70,741
15	Republican Party	63,698	97,980	86,217	106,148	108,269
16	American Independent Party	14,581	11,810	15,369	15,145	13,602
17	Percent for party with most votes	54.0	51.6	48.3	56.5	56.1
	CENSUS OF POPULATION, 1970					
18	Total population, 1970	490,708	490,934	491,030	490,974	490,805
19	Percent of State total	11.1	11.1	11.1	11.1	11.1
20	Total population, 1960	513,974	431,798	463,936	434,380	368,975
21	Percent change, 1960 to 1970	-4.5	13.7	5.8	13.0	33.0
	Average population per district, 1970	(X)	(X)	(X)	(X)	(X)
22	Population above (+) or below (–) average	-173	+53	+149	+93	-76
23	Percent above (+) or below (–) average	-0.0352	+0.0107	+0.0303	+0.0189	-0.0154
24	Land area sq. mi.	64	5,654	17,995	9,629	1,948
25	Population per square mile, 1970	7,667.3	86.8	27.2	50.9	251.9
	SEX AND RESIDENCE					
26	Male	233,138	240,959	244,353	242,356	242,442
27	Female	257,564	249,977	246,679	248,616	248,358
28	Urban	490,708	276,464	198,739	276,086	358,874
29	Percent of total population	100.0	56.3	40.5	56.2	73.1
30	Rural nonfarm	-	155,170	214,524	155,860	107,060
31	Rural farm	-	59,300	77,767	59,028	24,871
32	Metropolitan (SMSA)	490,708	158,932	44,665	276,141	422,455
33	Percent of total population	100.0	32.4	9.1	56.2	86.1
34	Urban	490,708	114,384	32,723	211,629	332,923
35	Central cities	490,708	56,628	32,218	141,213	-
36	Outside central cities	-	57,756	505	70,416	332,923
37	Rural	-	44,548	11,942	64,512	89,532
38	Nonmetropolitan	-	332,002	446,364	214,832	68,350
	RACE AND NATIVITY					
39	White	381,670	488,623	486,947	482,211	488,885
40	Negro	104,615	523	236	519	830
41	Percent of total population	21.3	0.1	(Z)	0.1	0.2
50A	Persons of Spanish heritage	7,881	2,527	1,030	1,646	4,952
50B	Percent of total population	1.6	0.5	0.2	0.3	1.0
60	Total foreign stock	102,773	68,948	93,010	67,014	76,966
61	Percent of total population	20.9	14.0	18.9	13.6	15.7
62	Foreign born	27,826	9,676	11,740	7,568	13,074
63	Native of foreign or mixed parantage	74,947	59,272	81,270	59,446	63,892
	Country of origin of foreign stock:					
70A	Austria	5,784	2,387	3,189	1,891	3,344
70B	Canada	3,807	3,156	5,935	5,068	4,180
70C	Czechoslovakia	3,750	1,971	4,176	2,944	1,964
70G	Germany	35,630	29,933	28,428	23,785	28,898
70K	Italy	6,587	917	1,979	968	3,638
70N	Norway	1,890	1,915	7,839	3,284	2,183
70O	Poland	8,299	3,869	11,102	5,664	4,250
70R	Sweden	1,362	1,189	8,311	2,899	1,736
70T	United Kingdom	2,938	2,493	2,432	2,313	3,766
	Mother tongue (other than English):					
80B	German	69,236	90,038	51,347	47,476	82,134
80D	Italian	6,746	1,010	1,709	931	3,723
80E	Polish	11,830	7,042	21,601	9,518	7,170
80G	Spanish	5,593	1,569	454	904	3,546

- Represents zero. X Not applicable. Z Less than 0.05 percent.
* Data for congressional districts reflect party vote for Representatives; not necessarily comparable as vote cast for individual candidates. See text.

Item No.	Item	5th	6th	7th	8th	9th
	CENSUS OF POPULATION, 1970—Con.					
	AGE					
100	Under 5 years	43,000	42,092	41,799	44,586	43,400
101	5-13 years	81,989	92,936	95,415	100,467	105,718
102	14-15 years	17,787	20,653	22,074	22,595	22,900
103	16-17 years	16,740	19,891	20,452	21,035	20,570
104	18-20 years	28,818	26,935	24,468	23,638	20,893
105	21-24 years	37,219	27,609	24,499	24,704	21,643
106	25-34 years	59,766	53,827	49,976	53,029	59,245
107	35-44 years	50,624	50,514	49,067	49,667	62,911
108	45-54 years	51,064	52,088	53,457	51,369	54,713
109	55-61 years	33,824	33,950	36,753	33,009	28,770
110	62-64 years	12,981	13,003	13,513	12,555	10,022
111	65 years and over	56,890	57,438	59,559	54,318	40,015
112	18 years and over	331,186	315,364	311,292	302,289	298,212
113	White	275,205	313,879	309,226	297,986	297,105
114	Negro	53,245	352	167	342	437
115	18 years and over, Spanish heritage	4,154	1,253	471	851	2,421
116	Median age, total population ... years	28.3	27.9	28.4	26.6	26.7
117	Median age, voting age population ... years	42.9	44.8	46.4	45.0	42.5
	HOUSEHOLDS AND FAMILIES					
118	Number of households	165,663	147,466	147,015	142,742	137,092
119	Number of families	118,186	120,824	119,826	118,243	119,969
120	Number of unrelated individuals	67,463	41,266	40,320	34,726	24,444
121	Population in group quarters	14,178	14,903	14,381	10,966	9,430
122	Inmates of institutions	5,673	5,629	6,793	5,433	5,731
	MARITAL STATUS					
123	Male, 18 years old and over	152,653	150,995	152,159	145,667	143,283
124	Married (excludes separated)	98,491	111,454	109,971	108,960	112,140
125	Widowed	6,551	6,032	6,294	5,721	4,400
126	Divorced	6,820	3,100	3,095	2,779	2,301
127	Single	38,198	29,751	32,066	27,419	23,863
128	Female, 18 years old and over	178,536	164,372	159,130	156,622	154,930
129	Married (excludes separated)	98,069	111,452	110,587	108,682	112,716
130	Widowed	26,393	22,116	22,313	21,318	16,858
131	Divorced	10,442	3,968	3,724	3,594	3,534
132	Single	38,809	25,736	21,488	21,997	20,701
	EDUCATION					
133	Public school enrollment (ages 3-34)	90,089	105,407	113,178	112,641	121,379
134	Percent Negro	37.2	(Z)	(Z)	0.1	0.2
135	Nursery and kindergarten	8,420	9,698	9,722	10,564	11,543
136	Elementary (grades 1-8)	55,009	61,777	66,745	64,907	72,686
137	Secondary (grades 9-12)	26,660	33,932	36,711	37,170	37,150
138	Private school enrollment	26,088	27,263	21,738	30,205	28,691
139	Elementary (grades 1-8)	18,100	21,627	17,949	24,691	21,903
140	Secondary (grades 9-12)	5,829	4,344	3,128	4,341	3,996
141	College enrollment	22,330	16,614	13,342	9,283	13,245
142	Persons 25 years old and over	265,146	260,820	262,327	253,948	255,680
143	Completed 5 years of school or less	15,703	11,040	15,514	14,430	6,749
144	Completed 8 years of school	43,489	57,855	60,607	54,854	36,970
145	Completed 4 years of high school or more	133,286	134,574	128,202	132,093	166,073
146	Completed 4 years of college or more	22,545	19,892	18,514	19,016	41,019
147	Median years of school completed	12.0	12.1	11.8	12.1	12.4
	INCOME IN 1969					
	Families with income of—					
148	Less than $3,000	11,003	9,756	14,722	11,607	5,095
149	$3,000-$4,999	10,374	10,719	14,552	11,387	5,873
150	$5,000-$6,999	11,732	12,716	16,339	14,848	6,712
151	$7,000-$9,999	25,394	30,107	29,592	29,012	20,265
152	$10,000-$14,999	37,210	37,142	30,274	33,450	41,798
153	$15,000-$24,999	19,394	16,132	11,727	14,071	29,476
154	$25,000 or more	3,077	4,253	2,619	3,867	10,751
155	Percent families with $15,000 or more	19.0	16.9	12.0	15.2	33.5
156	Median family income	$10,067	$9,727	$8,424	$9,190	$12,479
157	White	$10,638	$9,728	$8,443	$9,236	$12,477
158	Negro	$7,468	$8,833	$6,000	$2,000	$13,800
159	Unrelated individuals, median income[1]	$3,196	$2,028	$1,828	$2,137	$3,131
160	Per capita income, all persons	$3,166	$2,905	$2,476	$2,673	$3,761
	Families below—					
161	Low income level	11,260	8,105	13,121	10,528	4,552
162	Percent of all families	9.5	6.7	11.0	8.9	3.8
163	Percent with female heads	54.2	23.7	20.5	21.9	29.6
	Persons[2] below—					
164	Low income level	64,030	42,991	63,578	51,180	22,896
165	Percent related children under 18 years	40.8	29.9	32.6	33.3	34.1
166	Percent 65 years and over	17.2	30.1	28.5	28.7	26.2
167	Number of unrelated individuals	19,381	14,370	16,697	13,477	6,439

Z Less than 0.05 percent.
[1] 14 years old and over.
[2] Excludes inmates of institutions, members of the Armed Forces living in barracks, college students in dormitories, and unrelated individuals under 14 years.

Item No.	Item	5th	6th	7th	8th	9th
	CENSUS OF POPULATION, 1970—Con.					
	VETERAN STATUS					
168	Civilian males, 18 years old and over	152,287	150,606	151,954	145,230	143,039
169	Veterans	66,792	63,933	61,476	62,828	69,576
170	Percent of total	43.9	42.5	40.5	43.3	48.6
171	Vietnam	11,621	9,777	8,404	9,554	8,882
172	Korea	11,860	12,409	10,831	11,722	14,789
173	World War II	29,248	26,015	26,711	25,417	30,308
174	World War I and other service	14,063	15,732	15,530	16,135	15,597
	EMPLOYMENT STATUS					
175	Total labor force, 16 years old and over	214,547	196,440	182,219	181,165	198,673
176	Armed Forces	389	406	210	441	244
177	Civilian	214,158	196,034	182,009	180,724	198,429
178	Employed	204,541	189,698	171,842	173,617	193,063
179	Unemployed	9,617	6,336	10,167	7,107	5,366
180	Percent of civilian labor force	4.5	3.2	5.6	3.9	2.7
181	Male civilian, 16 years old and over	122,565	124,313	117,811	117,383	127,380
182	Employed	117,063	120,920	111,523	113,483	124,306
183	Unemployed	5,502	3,393	6,288	3,900	3,074
184	Female civilian, 16 years old and over	91,593	71,721	64,198	63,341	71,049
185	Employed	87,478	68,778	60,319	60,134	68,757
186	Unemployed	4,115	2,943	3,879	3,207	2,292
	CLASS OF WORKER					
187	Private wage and salary workers	169,267	144,739	119,909	130,204	155,640
188	Government workers	27,475	21,711	24,567	19,545	20,672
189	Federal	5,393	2,342	3,197	2,645	2,527
190	State	3,575	4,576	5,804	2,788	3,027
191	Local	18,507	14,793	15,566	14,112	15,118
192	Self-employed workers	7,311	20,385	23,808	21,263	15,176
	INDUSTRY					
	Employed in—					
193	Manufacturing	66,286	69,937	44,723	52,440	66,516
194	Transportation, communications, and other public utilities	11,317	8,512	11,155	9,210	8,256
195	Construction	7,466	9,740	9,331	10,579	10,657
196	Agriculture, forestry, and fisheries	959	15,005	19,124	14,613	7,241
197	Mining	120	286	592	218	384
198	Wholesale and retail trade	43,399	35,016	33,675	37,100	40,121
199	Finance, insurance, and real estate	10,900	4,994	6,914	5,432	8,780
200	Business and repair services	5,757	3,718	2,804	3,826	4,924
201	Personal services	8,310	6,004	6,414	5,717	5,226
202	Professional and related services	39,316	29,893	30,326	28,147	34,487
203	Educational services	14,605	13,462	13,846	12,822	15,715
204	Public administration	9,013	5,352	5,965	5,256	4,970
	OCCUPATION					
	Male employed:					
205	White collar	42,037	36,662	33,129	35,429	56,596
206	Percent of total	35.9	30.3	27.7	31.2	45.5
207	Professional and technical workers	15,280	12,391	10,688	11,631	21,348
208	Managers and administrators	9,146	11,580	11,603	11,474	17,613
209	Salesworkers	7,564	5,962	5,066	6,708	10,638
210	Clerical workers	10,047	6,729	5,772	5,616	6,997
211	Blue collar	63,332	63,650	55,921	58,967	54,850
212	Craftsmen and foremen	23,972	25,420	21,785	23,451	25,211
213	Operatives	30,880	30,963	26,376	27,891	23,865
214	Nonfarm laborers	8,480	7,267	7,760	7,625	5,774
215	Service workers	11,329	8,543	7,721	7,520	7,557
216	Farmworkers	367	12,064	14,752	11,571	5,304
	Female employed:					
217	White collar	53,306	35,530	32,467	32,905	41,934
218	Percent of total	60.9	51.7	53.8	54.7	61.0
219	Professional and technical workers	12,464	9,555	9,050	8,889	11,534
220	Managers and administrators	2,293	1,906	2,642	1,944	1,994
221	Salesworkers	6,981	5,038	3,964	5,201	6,083
222	Clerical workers	31,568	19,031	16,811	16,871	22,323
223	Blue collar	15,141	15,298	8,455	10,391	13,039
224	Operatives	12,391	12,783	6,626	8,559	10,648
225	Service workers	18,906	15,795	16,292	14,820	12,817
226	Private household	1,958	1,635	2,020	1,411	1,550
227	Farmworkers	124	2,156	3,105	2,016	967
	MEANS OF TRANSPORTATION TO WORK					
228	Workers using private automobile	138,444	141,098	121,375	130,003	160,407
229	Workers using public transport	38,861	3,359	2,060	2,895	3,226
	MIGRATION					
230	Persons 5 years old and over, 1970[1]	447,806	448,652	449,144	446,459	447,534
	Residence in 1965:					
231	Same house as in 1970 (nonmovers)	221,149	272,947	283,527	276,961	257,212
232	Different house, same State	159,801	132,561	122,475	129,713	141,438
233	Different State or abroad	32,439	22,643	28,834	22,819	29,407

[1] Includes persons who moved, residence in 1965 not reported.

Item No.	Item	5th	6th	7th	8th	9th
	CENSUS OF HOUSING, 1970					
234	All housing units (incl. seasonal and migratory)	172,107	162,764	182,741	173,792	143,923
235	All year-round units	172,047	156,849	166,073	158,713	140,924
236	Urban	172,047	88,747	64,364	84,360	104,113
237	Rural nonfarm	-	53,219	82,941	59,879	30,358
238	Rural farm	-	14,883	18,768	14,474	6,453
239	Metropolitan (SMSA)	172,047	47,410	15,463	77,942	119,496
240	Urban	172,047	34,946	11,081	61,637	95,033
241	Central cities	172,047	17,410	10,953	43,392	-
242	Outside central cities	-	17,536	128	18,245	95,033
243	Rural	-	12,464	4,382	16,305	24,463
244	Nonmetropolitan	-	109,440	150,610	80,771	21,428
245	Occupied units	165,215	146,910	146,350	142,166	136,963
246	White	136,523	146,416	145,543	140,389	136,559
247	Negro	27,432	84	50	20	157
248	Owner-occupied units	71,007	109,663	115,710	110,537	106,427
249	Percent of all occupied	43.0	74.6	79.1	77.8	77.7
250	White	61,660	109,448	115,332	109,583	106,156
251	Negro	9,038	36	27	6	113
252	Renter-occupied units	94,208	37,247	30,640	31,629	30,536
253	White	74,863	36,968	30,211	30,806	30,403
254	Negro	18,394	48	23	14	44
	Year-round units—					
255	With 1 and 2 rooms	14,555	4,494	7,341	5,680	2,406
256	With 3 and 4 rooms	54,727	36,308	48,118	41,869	24,181
257	With 5 and 6 rooms	85,617	73,410	75,716	73,945	68,317
258	With 7 rooms or more	17,147	42,637	34,900	37,218	46,021
259	Median number of rooms	4.8	5.4	5.2	5.3	5.8
260	With 1 unit in structure	60,345	120,280	139,054	129,634	113,383
261	With 2-4 units in structure	69,843	27,537	16,048	20,706	17,912
262	With 5-49 units in structure	31,269	4,575	4,741	4,118	7,457
263	With 50 or more units in structure	10,572	752	500	792	745
264	Mobile home or trailer	18	3,704	5,730	3,463	1,427
	In structure built—					
265	1960 to March 1970	24,793	28,485	29,982	33,449	39,192
266	1950 to 1959	33,307	20,924	22,310	25,443	36,303
267	1940 to 1949	19,317	12,649	16,528	17,715	13,174
268	1939 and earlier	94,630	94,790	97,252	82,105	52,255
269	With 1-1½ bathrooms	155,478	131,054	131,982	127,409	112,497
270	With 2 or more bathrooms	8,716	12,579	9,715	13,616	23,747
271	With other bathroom arrangement or none	7,821	13,152	24,312	17,635	4,719
	Occupied units—					
272	With all plumbing facilities	159,390	139,030	133,331	133,472	133,706
273	1 or more persons per room	10,677	8,594	10,882	11,382	7,882
274	Lacking some or all plumbing facilities	5,825	7,880	13,019	8,694	3,257
275	Percent of occupied units	3.5	5.4	8.9	6.1	2.4
	Persons per unit:					
276	1 person	41,220	24,148	24,549	22,358	15,500
277	2-3 persons	74,582	67,450	67,557	63,252	58,960
278	4-5 persons	33,202	36,222	33,879	34,547	42,520
279	6 persons or more	16,212	19,087	20,365	22,009	19,985
280	Median	2.4	2.7	2.7	2.8	3.2
	Persons per room:					
281	1.00 or less	154,227	137,797	133,953	130,021	128,852
282	More than 1.00	10,987	9,112	12,396	12,145	8,111
	Automobiles available:					
283	1 per household	83,782	81,668	86,348	80,307	60,419
284	2 or more per household	34,006	48,327	42,236	46,852	68,015
	Value:					
285	Specified owner-occupied units	50,102	79,818	72,698	79,357	91,149
286	Less than $5,000	695	1,903	6,868	3,806	297
287	$5,000-$9,999	3,773	13,742	20,316	15,469	2,635
288	$10,000-$14,999	9,625	23,532	19,817	20,684	8,910
289	$15,000-$19,999	17,520	20,090	13,305	19,163	16,207
290	$20,000-$24,999	12,560	10,992	6,800	10,667	19,037
291	$25,000-$34,999	5,033	6,562	4,033	6,962	25,529
292	$35,000-$49,999	726	2,233	1,276	1,911	12,726
293	$50,000 or more	170	764	283	695	5,808
294	Median value	$18,127	$15,182	$12,313	$14,932	$24,603
	Gross monthly rent:					
295	Specified renter-occupied units	91,980	31,690	24,177	26,582	26,453
296	Less than $40	744	1,016	1,373	988	177
297	$40-$59	5,942	3,074	3,407	2,616	829
298	$60-$79	8,110	5,654	5,291	4,727	1,947
299	$80-$99	15,219	6,948	5,019	5,419	3,051
300	$100-$149	41,468	10,788	6,888	9,224	10,711
301	$150-$199	16,126	3,522	1,668	3,019	6,542
302	$200 or more	4,371	688	531	589	3,196
303	Median rent	$119	$98	$88	$98	$134

- Represents zero.

Population Characteristics for Places With 10,000 or More Inhabitants, by Congressional Districts: 1970

Place and congressional district	Total population	Change, 1960-1970	Female	Negro	Foreign stock	18 years and over	65 years and over	Median age: Entire population	Median age: Voting-age population	Median school years completed[1]	Median family income in 1969	Number of families: Total	Number of families: With income of— Less than $3,000	$3,000-$10,000	$15,000 or more	Unemployed civilian labor force
		Percent	Percent	Percent	Percent	1,000	1,000	Years	Years	Years	Dollars		Percent	Percent	Percent	Percent
DISTRICT 1																
Beloit	35,736	8.8	52.0	7.3	12.3	22.9	3.6	26.5	42.3	12.2	10,391	8,952	7.2	39.3	17.7	5.3
Janesville	46,435	32.0	51.2	0.1	10.6	27.9	3.9	25.4	40.7	12.4	10,745	11,541	5.1	38.6	21.4	5.8
Kenosha	78,832	16.1	51.5	2.5	25.4	50.5	7.9	27.3	43.2	11.9	10,192	19,735	6.3	42.1	17.8	4.7
Racine	95,212	6.8	51.8	10.6	22.6	60.1	9.9	27.2	43.6	11.9	10,523	23,756	6.3	39.4	20.4	5.1
Whitewater	12,060	88.7	49.5	0.8	9.9	10.1	0.8	20.7	21.5	12.8	10,357	1,494	6.1	41.6	20.7	5.8
DISTRICT 2																
Beaver Dam	14,213	8.7	52.4	(Z)	16.2	9.4	2.1	32.2	48.1	12.1	10,050	3,745	6.3	43.2	17.4	3.8
Madison	173,164	36.7	51.7	1.4	14.9	121.3	12.5	23.6	32.7	12.8	11,385	37,609	5.7	34.4	28.4	2.8
Monona	10,490	27.4	51.1	(Z)	11.9	6.7	0.6	26.7	40.4	12.7	12,545	2,695	4.9	26.8	33.3	1.8
DISTRICT 3																
Eau Claire (part)[2]	[3]43,669	([3])	53.5	0.3	15.1	31.2	5.1	24.9	39.9	12.4	10,159	10,137	7.4	41.5	20.2	4.7
La Crosse	51,162	7.5	53.7	0.2	13.4	35.7	6.5	26.8	43.0	12.3	9,099	11,990	9.3	47.5	16.0	6.3
Menomonie	11,277	30.7	51.5	0.3	14.2	8.9	1.4	21.9	27.8	12.4	8,229	2,261	11.5	51.2	12.9	5.3
DISTRICT 4																
Cudahy	22,087	22.8	49.9	(Z)	27.2	13.8	1.4	26.6	41.1	12.1	11,103	5,684	4.4	35.1	20.7	3.1
Franklin	12,246	22.4	47.4	1.2	13.6	7.1	0.6	24.2	39.4	12.3	11,901	2,777	3.7	26.4	28.7	3.4
Greendale	15,098	120.5	50.1	(Z)	16.8	8.3	0.5	23.7	39.2	12.8	13,667	3,678	1.5	19.3	38.6	2.3
Greenfield	24,427	38.5	50.3	0.1	20.1	15.3	1.6	27.5	42.1	12.3	12,359	6,133	3.1	25.6	29.7	3.1
Milwaukee (part)	[4]226,541	([4])	51.9	0.2	26.8	150.0	22.3	29.6	44.7	11.6	10,577	58,763	5.8	39.1	19.3	3.3
Oak Creek	13,924	48.3	49.4	0.8	15.9	7.9	0.5	23.4	38.7	12.3	11,700	3,258	4.0	28.4	26.2	3.5
St. Francis	10,497	4.2	49.4	(Z)	23.5	7.0	0.7	27.2	41.0	12.1	11,330	2,466	4.5	34.2	23.6	2.9
South Milwaukee	23,302	14.7	50.6	(Z)	22.9	14.1	1.6	25.9	42.1	12.2	11,691	5,740	3.9	31.6	26.3	3.4
Wauwatosa	58,669	3.1	53.0	0.8	22.3	40.6	8.5	35.8	49.0	12.6	13,433	14,808	3.1	24.5	40.3	2.0
West Allis	71,720	5.2	52.1	(Z)	23.9	48.9	7.6	31.0	45.4	12.1	11,047	18,987	4.0	36.0	21.5	3.8
DISTRICT 5																
Milwaukee (part)	[4]490,708	([4])	52.5	21.3	20.9	331.2	56.9	28.3	42.9	12.0	10,067	118,184	9.3	40.2	19.0	4.5
DISTRICT 6																
Appleton (part)	[5]3,447	([5])	50.8	(Z)	10.0	1.8	0.1	20.5	36.7	12.4	10,534	811	3.7	41.4	15.4	2.9
Fond du Lac	35,716	8.5	53.4	(Z)	14.8	23.3	4.5	28.3	44.4	12.2	10,287	8,800	5.7	41.7	17.4	3.4
Manitowoc	33,514	3.6	52.5	(Z)	14.1	22.3	4.7	31.1	47.7	12.1	10,123	8,506	5.9	43.1	19.0	2.9
Menasha	14,782	1.8	51.6	(Z)	14.0	9.2	1.4	26.2	44.0	12.2	10,102	3,664	6.8	42.3	16.5	3.5
Neenah	22,915	26.8	51.6	0.1	12.0	13.8	1.9	25.7	41.7	12.4	11,242	5,578	3.6	36.2	25.1	2.4
Oshkosh	53,182	18.0	52.1	0.2	15.7	38.1	6.0	24.7	38.5	12.2	9,715	12,145	6.7	46.0	16.2	4.5
Sheboygan	48,549	6.0	51.9	(Z)	24.5	32.4	6.5	31.2	47.1	12.0	10,065	12,657	6.8	42.6	16.4	2.3
Two Rivers	13,560	9.4	51.3	0.1	12.5	8.8	1.6	29.3	45.0	12.1	9,708	3,525	7.9	45.2	15.0	2.2
DISTRICT 7																
Chippewa Falls	12,353	5.5	52.8	(Z)	13.5	7.8	1.7	28.0	46.9	12.2	9,683	2,976	9.4	43.1	15.4	4.7
Marshfield	15,636	10.4	52.6	(Z)	15.4	10.1	1.9	27.3	44.8	12.1	10,130	3,763	7.7	41.2	18.6	5.5
Stevens Point	23,468	31.6	50.9	0.2	13.5	17.0	2.2	21.7	31.6	12.3	9,730	4,568	8.4	43.9	16.7	3.9
Superior	32,218	-4.0	51.2	0.1	25.8	22.1	4.1	29.6	45.9	12.2	8,617	7,945	11.0	50.7	11.3	8.3
Wausau	32,812	2.7	53.0	(Z)	18.2	22.3	4.4	32.3	46.9	12.2	9,437	8,249	8.5	45.7	16.4	5.5
Wisconsin Rapids	18,591	23.6	51.8	(Z)	14.7	11.8	2.0	28.8	45.7	12.3	9,947	4,729	5.8	44.7	17.4	4.3
DISTRICT 8																
Allouez	13,746	(NA)	47.8	1.8	10.3	7.9	0.9	22.3	39.4	12.7	12,508	3,034	4.7	28.7	33.7	3.8
Appleton (part)	[5]53,574	([5])	52.3	0.1	13.7	33.9	5.3	25.8	42.5	12.3	10,881	12,897	6.0	37.1	24.2	2.6
De Pere	13,370	32.5	50.2	(Z)	9.9	8.3	1.0	21.2	38.0	12.4	10,891	2,725	4.8	38.3	26.1	3.1
Green Bay	87,640	39.6	52.2	0.1	11.3	55.1	8.3	25.3	41.9	12.2	9,974	20,867	6.1	44.2	15.9	4.3
Kaukauna	11,352	11.8	51.2	(Z)	11.6	6.7	1.1	24.2	43.6	12.1	10,082	2,634	8.3	41.0	15.2	2.4
Marinette	12,690	-4.7	53.3	(Z)	20.5	8.4	1.9	31.3	49.4	12.2	8,485	3,250	11.2	52.4	12.1	4.4

See footnotes at end of table.

Population Characteristics for Places With 10,000 or More Inhabitants, by Congressional Districts: 1970

Place and congressional district	Total population	Change, 1960-1970	Female	Negro	Foreign stock	18 years and over	65 years and over	Median age: Entire population	Median age: Voting-age population	Median school years completed[1]	Median family income in 1969	Number of families: Total	Number of families: With income of— Less than $3,000	$3,000-$10,000	$15,000 or more	Unemployed civilian labor force
		Percent	*Percent*	*Percent*	*Percent*	*1,000*	*1,000*	*Years*	*Years*	*Years*	*Dollars*		*Percent*	*Percent*	*Percent*	*Percent*
DISTRICT 9																
Brookfield	32,154	62.2	50.2	0.1	16.1	18.6	1.4	26.2	43.0	12.8	16,013	7,874	2.5	13.9	54.1	3.0
Brown Deer	12,620	11.9	50.3	0.7	16.3	7.5	0.5	26.5	40.0	12.6	14,135	3,105	1.8	15.2	42.7	2.2
Glendale	13,434	40.9	52.1	0.5	27.0	8.9	1.6	35.5	47.4	12.5	14,305	3,409	2.3	20.7	45.3	2.2
Menomonee Falls	31,701	73.4	49.8	0.2	15.0	17.3	1.2	21.8	39.9	12.4	13,200	7,403	2.5	19.8	34.9	2.9
Mequon	12,148	41.8	49.5	0.5	17.4	7.4	0.8	27.8	43.1	12.9	15,481	2,995	2.4	17.5	51.7	2.4
Muskego	11,527	30.2	49.5	0.1	14.8	6.4	0.5	23.5	40.7	12.3	12,581	2,710	3.7	23.8	31.9	4.1
New Berlin	26,920	70.6	50.2	0.1	16.2	14.9	0.9	22.9	39.4	12.5	13,184	6,355	2.2	18.2	33.9	2.2
Shorewood	15,678	-2.6	56.4	0.2	28.2	11.3	2.7	34.9	49.2	13.3	13,593	4,069	5.0	25.7	41.2	2.1
Watertown	15,681	12.5	52.3	(Z)	15.5	10.8	2.3	31.6	46.4	11.7	9,801	3,984	7.0	44.8	16.5	2.3
Waukesha	40,231	34.2	51.4	0.4	15.4	25.4	3.1	24.6	38.8	12.3	11,547	9,664	5.7	30.3	25.2	3.1
West Bend	16,552	66.1	50.9	(Z)	12.1	10.1	1.6	25.9	42.2	12.3	11,395	3,923	4.1	33.7	26.0	1.8
Whitefish Bay	17,391	-5.4	52.4	(Z)	22.4	11.4	1.9	33.0	46.7	14.8	17,120	4,725	2.5	16.4	56.5	1.6

NA Not available. Z Less than 0.05 percent.
[1] Persons 25 years and over.
[2] Parts with less than 1,000 population in a congressional district omitted.
[3] Total 1970 population for Eau Claire, 44,610; percent change, 1960-1970, 17.5.
[4] Total 1970 population for Milwaukee, 717,249; percent change, 1960-1970, —3.3.
[5] Total 1970 population for Appleton, 57,021; percent change, 1960-1970, 18.0.

Map of Congressional District, Counties, and Selected Cities

(1 At Large)

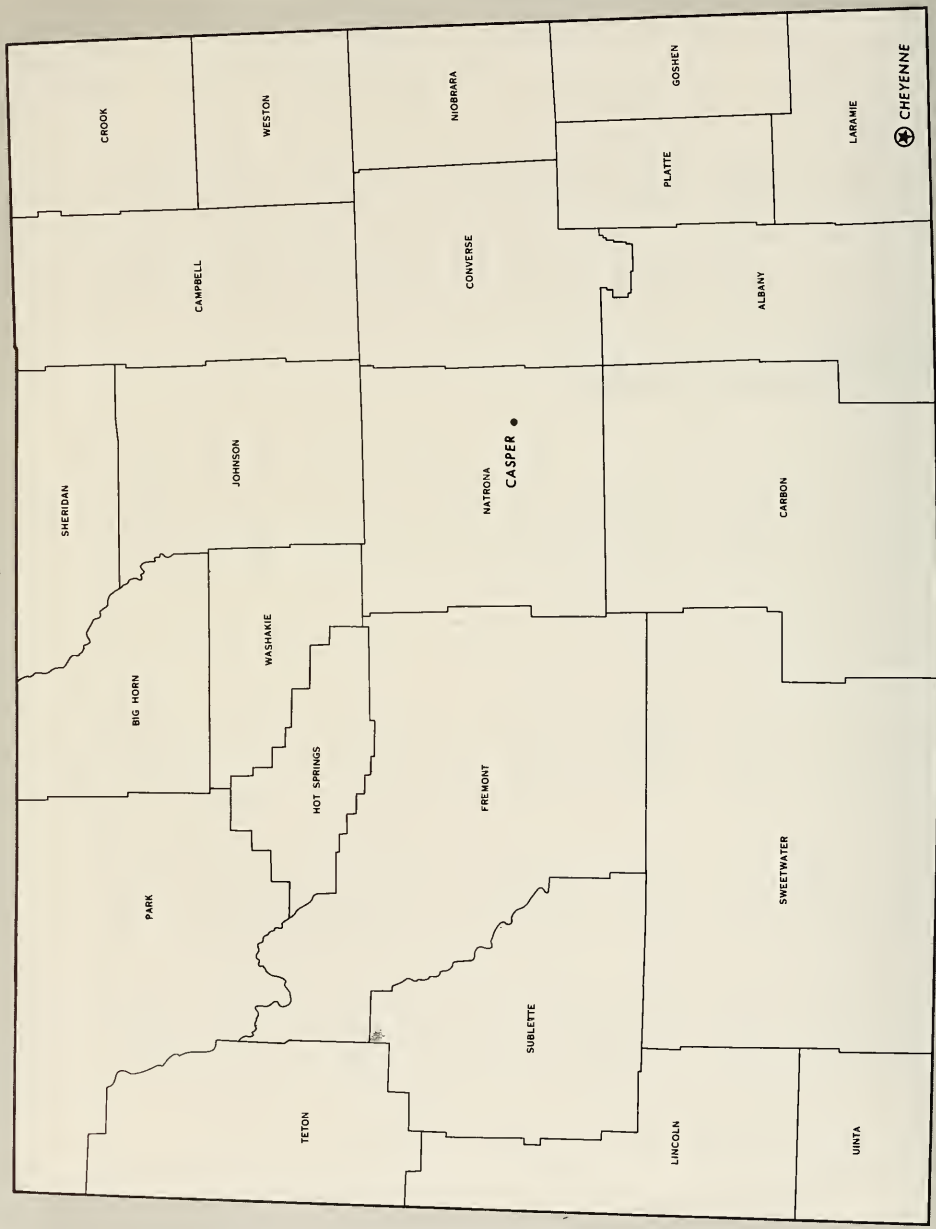

BUREAU OF THE CENSUS

U.S. DEPARTMENT OF COMMERCE
SOCIAL AND ECONOMIC STATISTICS ADMINISTRATION

Item No.	Item	Wyoming*
	ELECTIONS	
1	Vote cast for Representative, 1970	116,304
2	Democratic Party	58,456
3	Republican Party	57,848
4	Percent for party with most votes	50.3
5	Vote cast for Representative, 1968	123,313
6	Democratic Party	45,950
7	Republican Party	77,363
8	Percent for party with most votes	62.7
9	Vote cast for Representative, 1966	119,426
10	Democratic Party	56,442
11	Republican Party	62,984
12	Percent for party with most votes	52.7
13	Vote cast for President, 1968	127,205
14	Democratic Party	45,173
15	Republican Party	70,927
16	American Independent Party	11,105
17	Percent for party with most votes	55.8
	CENSUS OF POPULATION, 1970	
18	Total population, 1970	332,416
19	Percent of State total	100.0
20	Total population, 1960	330,066
21	Percent change, 1960 to 1970	0.7
	Average population per district, 1970	(X)
22	Population above (+) or below (−) average	(X)
23	Percent above (+) or below (−) average	(X)
24	Land area ... sq. mi.	97,203
25	Population per square mile, 1970	3.4
	SEX AND RESIDENCE	
26	Male	166,733
27	Female	165,683
28	Urban	200,877
29	Percent of total population	60.4
30	Rural nonfarm	100,276
31	Rural farm	31,263
32	Metropolitan (SMSA)	–
33	Percent of total population	(X)
34	Urban	(X)
35	Central cities	(X)
36	Outside central cities	(X)
37	Rural	(X)
38	Nonmetropolitan	332,416
	RACE AND NATIVITY	
39	White	324,316
40	Negro	2,455
41	Percent of total population	0.7
60	Total foreign stock	38,003
61	Percent of total population	11.4
62	Foreign born	6,989
63	Native of foreign or mixed parentage	31,014

Item No.	Item	Wyoming
	CENSUS OF POPULATION, 1970—Con.	
	AGE	
100	Under 5 years	28,378
101	5-13 years	63,116
102	14-15 years	15,094
103	16-17 years	13,595
104	18-20 years	16,914
105	21-24 years	19,670
106	25-34 years	40,932
107	35-44 years	37,425
108	45-54 years	36,752
109	55-61 years	22,272
110	62-64 years	7,966
111	65 years and over	30,302
112	18 years and over	212,233
113	White	207,595
114	Negro	1,495
115	18 years and over, Spanish heritage	9,324
116	Median age, total population ... years	27.3
117	Median age, voting age population ... years	42.7
	HOUSEHOLDS AND FAMILIES	
118	Number of households	104,883
119	Number of families	84,703
120	Number of unrelated individuals	28,903
121	Population in group quarters	8,945
122	Inmates of institutions	3,555
	MARITAL STATUS	
123	Male, 18 years old and over	105,210
124	Married (excludes separated)	78,866
125	Widowed	2,997
126	Divorced	4,093
127	Single	18,378
128	Female, 18 years old and over	107,023
129	Married (excludes separated)	78,493
130	Widowed	12,703
131	Divorced	4,705
132	Single	10,081
	EDUCATION	
133	Public school enrollment (ages 3-34)	85,164
134	Percent Negro	0.7
135	Nursery and kindergarten	5,397
136	Elementary (grades 1-8)	54,641
137	Secondary (grades 9-12)	25,126
138	Private school enrollment	3,460
139	Elementary (grades 1-8)	2,061
140	Secondary (grades 9-12)	605
141	College enrollment	11,730
142	Persons 25 years old and over	175,649
143	Completed 5 years of school or less	6,213
144	Completed 8 years of school	21,788
145	Completed 4 years of high school or more	110,397
146	Completed 4 years of college or more	20,693
147	Median years of school completed	12.4
	INCOME IN 1969	
	Families with income of—	
148	Less than $3,000	8,003
149	$3,000-$4,999	9,146
150	$5,000-$6,999	11,650
151	$7,000-$9,999	20,082
152	$10,000-$14,999	22,563
153	$15,000-$24,999	10,510
154	$25,000 or more	2,749
155	Percent families with $15,000 or more	15.7
156	Median family income	$8,944
157	White	$8,989
158	Negro	$6,055
159	Unrelated individuals, median income[1]	$2,347
160	Per capita income, all persons	$2,882
	Families below—	
161	Low income level	7,869
162	Percent of all families	9.3
163	Percent with female heads	26.0
	Persons[2] below—	
164	Low income level	37,962
165	Percent related children under 18 years	36.9
166	Percent 65 years and over	19.1
167	Number of unrelated individuals	9,000

– Represents zero. X Not applicable. *For general population characteristics for places with 10,000 or more inhabitants, see p. 547.

[1] 14 years old and over.

[2] Excludes inmates of institutions, members of the Armed Forces living in barracks, college students in dormitories, and unrelated individuals under 14 years.

Item No.	Item	Wyoming
	CENSUS OF POPULATION, 1970 – Con.	
	VETERAN STATUS	
168	Civilian males, 18 years old and over	102,061
169	Veterans	48,854
170	Percent of total	47.9
171	Vietnam	7,746
172	Korea	9,479
173	World War II	21,107
174	World War I and other service	10,522
	EMPLOYMENT STATUS	
175	Total labor force, 16 years old and over	132,819
176	Armed Forces	3,242
177	Civilian	129,577
178	Employed	123,389
179	Unemployed	6,188
180	Percent of civilian labor force	4.8
181	Male civilian, 16 years old and over	83,756
182	Employed	80,187
183	Unemployed	3,569
184	Female civilian, 16 years old and over	45,821
185	Employed	43,202
186	Unemployed	2,619
	CLASS OF WORKER	
187	Private wage and salary workers	80,012
188	Government workers	26,961
189	Federal	5,918
190	State	8,562
191	Local	12,481
192	Self-employed workers	15,209
	INDUSTRY	
	Employed in–	
193	Manufacturing	7,939
194	Transportation, communications, and other public utilities	11,008
195	Construction	8,511
196	Agriculture, forestry, and fisheries	12,286
197	Mining	11,078
198	Wholesale and retail trade	25,068
199	Finance, insurance, and real estate	4,061
200	Business and repair services	3,249
201	Personal services	7,432
202	Professional and related services	23,918
203	Educational services	13,051
204	Public administration	7,811
	OCCUPATION	
	Male employed:	
205	White collar	29,386
206	Percent of total	36.6
207	Professional and technical workers	11,070
208	Managers and administrators	11,039
209	Salesworkers	3,556
210	Clerical workers	3,721
211	Blue collar	34,726
212	Craftsmen and foremen	16,311
213	Operatives	13,450
214	Nonfarm laborers	4,965
215	Service workers	5,821
216	Farmworkers	10,254
	Female employed:	
217	White collar	27,865
218	Percent of total	64.5
219	Professional and technical workers	7,725
220	Managers and administrators	2,530
221	Salesworkers	3,156
222	Clerical workers	14,454
223	Blue collar	2,649
224	Operatives	1,690
225	Service workers	11,894
226	Private household	1,723
227	Farmworkers	794
	MEANS OF TRANSPORTATION TO WORK	
228	Workers using private automobile	94,292
229	Workers using public transport	1,992
	MIGRATION	
230	Persons 5 years old and over, 1970[1]	303,991
	Residence in 1965:	
231	Same house as in 1970 (nonmovers)	146,359
232	Different house, same State	92,034
233	Different State or abroad	52,537

Item No.	Item	Wyoming
	CENSUS OF HOUSING, 1970	
234	All housing units (incl. seasonal and migratory)	116,323
235	All year-round units	114,572
236	Urban	69,107
237	Rural nonfarm	36,479
238	Rural farm	8,986
239	Metropolitan (SMSA)	–
240	Urban	(X)
241	Central cities	(X)
242	Outside central cities	(X)
243	Rural	(X)
244	Nonmetropolitan	114,572
245	Occupied units	104,600
246	White	102,618
247	Negro	725
248	Owner-occupied units	69,440
249	Percent of all occupied	66.4
250	White	68,415
251	Negro	265
252	Renter-occupied units	35,160
253	White	34,203
254	Negro	460
	Year-round units–	
255	With 1 and 2 rooms	6,722
256	With 3 and 4 rooms	43,461
257	With 5 and 6 rooms	44,473
258	With 7 rooms or more	19,916
259	Median number of rooms	4.8
260	With 1 unit in structure	85,163
261	With 2-4 units in structure	12,165
262	With 5-49 units in structure	6,490
263	With 50 or more units in structure	498
264	Mobile home or trailer	10,256
	In structure built–	
265	1960 to March 1970	25,007
266	1950 to 1959	24,960
267	1940 to 1949	15,550
268	1939 and earlier	49,055
269	With 1-1½ bathrooms	88,549
270	With 2 or more bathrooms	19,516
271	With other bathroom arrangement or none	6,484
	Occupied units–	
272	With all plumbing facilities	101,198
273	1 or more persons per room	8,319
274	Lacking some or all plumbing facilities	3,402
275	Percent of occupied units	3.3
	Persons per unit:	
276	1 person	18,802
277	2-3 persons	48,025
278	4-5 persons	26,949
279	6 persons or more	10,824
280	Median	2.6
	Persons per room:	
281	1.00 or less	95,757
282	More than 1.00	8,843
	Automobiles available:	
283	1 per household	51,749
284	2 or more per household	43,452
	Value:	
285	Specified owner-occupied units	48,200
286	Less than $5,000	2,856
287	$5,000-$9,999	8,171
288	$10,000-$14,999	11,861
289	$15,000-$19,999	12,166
290	$20,000-$24,999	6,273
291	$25,000-$34,999	4,620
292	$35,000-$49,999	1,670
293	$50,000 or more	583
294	Median value	$15,498
	Gross monthly rent:	
295	Specified renter-occupied units	28,049
296	Less than $40	1,172
297	$40-$59	3,542
298	$60-$79	6,859
299	$80-$99	6,039
300	$100-$149	7,614
301	$150-$199	2,296
302	$200 or more	527
303	Median rent	$88

– Represents zero. X Not applicable.
[1] Includes persons who moved, residence in 1965 not reported.

Population Characteristics for Places With 10,000 or More Inhabitants, by Congressional Districts: 1970

Place and congressional district	Total population	Change, 1960-1970	Female	Negro	Foreign stock	18 years and over	65 years and over	Median age: Entire population	Median age: Voting-age population	Median school years completed[1]	Median family income in 1969	Number of families: Total	Number of families: With income of— Less than $3,000	$3,000-$10,000	$15,000 or more	Unemployed civilian labor force
		Percent	Percent	Percent	Percent	1,000	1,000	Years	Years	Years	Dollars		Percent	Percent	Percent	Percent
ALASKA																
Anchorage	48,444	8.6	48.3	5.7	12.7	31.2	1.0	24.2	34.7	12.7	13,366	12,206	5.2	29.6	42.9	7.8
Fairbanks	14,943	11.0	48.5	4.9	13.3	9.7	0.4	24.2	35.9	12.6	14,486	3,869	5.6	25.7	47.9	8.3
Spenard	18,175	99.3	49.7	0.1	11.2	11.4	0.3	24.4	33.9	12.6	14,618	4,782	4.8	21.2	48.0	8.4
DELAWARE																
Dover	17,488	141.2	52.4	22.3	10.1	11.3	1.1	24.1	37.3	12.6	10,253	4,121	7.2	41.2	25.5	3.6
Newark	20,681	82.0	50.6	4.3	11.9	15.3	1.0	21.5	27.5	13.0	12,028	4,151	5.0	34.8	31.8	5.0
Wilmington	80,386	-16.1	54.0	43.6	17.2	54.5	11.3	32.2	48.2	10.9	8,050	19,332	13.6	50.1	14.6	5.6
Wilmington Manor-Chelsea-Leedom	10,100	(NA)	50.5	0.7	13.8	6.3	0.4	24.7	39.1	12.0	10,457	2,592	3.8	40.7	15.9	3.3
NEVADA																
Carson City	15,468	199.6	49.0	1.1	12.2	9.9	1.0	29.1	41.8	12.6	11,322	3,925	6.1	34.8	28.0	5.7
Henderson	16,395	30.9	49.9	3.7	7.5	9.4	0.7	23.2	39.8	12.1	10,546	3,969	7.5	38.0	19.8	4.8
Las Vegas	125,641	95.3	49.9	11.1	14.2	80.5	7.2	27.8	40.4	12.4	11,338	31,752	7.2	34.3	28.9	5.6
North Las Vegas	36,216	96.6	50.2	24.3	11.9	20.2	1.1	21.9	34.7	12.1	8,592	8,815	8.5	52.0	14.0	4.7
Paradise	24,459	(NA)	48.5	0.5	16.7	18.7	1.1	31.4	38.0	12.6	11,693	6,287	4.9	33.1	32.0	4.7
Reno	72,863	41.6	50.4	2.3	17.5	52.1	6.8	31.1	42.7	12.6	11,072	18,769	6.7	36.5	27.2	6.1
Sparks	24,161	45.5	50.8	0.9	13.5	15.1	1.5	26.8	40.3	12.4	11,055	6,194	5.1	36.8	24.9	6.2
Sunrise Manor	10,861	(NA)	49.7	1.1	11.4	7.1	0.4	25.1	38.1	12.2	9,137	2,907	8.9	45.9	17.1	6.3
Winchester	13,981	(NA)	50.7	0.2	21.1	10.1	1.0	33.3	42.3	12.6	13,293	3,905	4.7	27.7	39.8	4.4
NORTH DAKDTA																
Bismarck	34,670	25.4	53.0	(Z)	22.3	21.4	2.8	25.1	40.5	12.4	9,743	8,386	7.2	44.9	17.9	4.7
Dickinson	12,453	24.4	52.1	(Z)	28.2	7.9	1.2	22.1	39.4	10.7	7,835	2,730	10.3	56.3	12.1	4.0
Fargo	53,342	14.4	51.3	0.1	17.5	36.2	5.1	24.2	37.8	12.6	10,174	12,143	6.0	42.7	21.0	4.2
Grand Forks Base	10,543	(NA)	39.3	8.3	13.3	6.3	(Z)	21.4	28.1	12.6	7,055	2,112	1.9	72.1	6.6	7.6
Grand Forks	39,044	13.2	50.7	0.2	17.9	26.5	3.0	22.6	32.7	12.5	9,108	8,741	8.0	48.0	17.0	4.6
Jamestown	15,385	1.5	51.7	0.1	23.7	10.4	2.0	30.4	45.5	11.9	8,284	3,459	10.4	52.8	12.5	4.9
Mandan	11,223	5.4	51.1	(Z)	23.4	6.5	1.0	24.4	43.1	11.2	8,272	2,683	8.7	58.7	7.8	5.6
Minot Base	11,942	(NA)	41.3	9.0	10.9	7.1	(Z)	21.4	28.0	12.7	6,749	2,503	4.7	74.9	6.2	8.3
Minot	32,270	5.5	52.5	0.3	19.6	21.2	2.7	23.9	38.1	12.4	9,355	7,725	8.0	47.0	17.2	4.8
Williston	11,492	-4.9	52.3	(Z)	21.7	6.9	1.2	26.2	44.7	12.2	9,063	2,744	10.9	47.2	14.1	5.7
VERMONT																
Barre	10,218	-1.7	53.6	(Z)	35.2	6.8	1.4	31.6	48.4	12.2	8,771	2,647	10.9	50.2	13.5	3.0
Burlington	38,668	8.7	53.7	0.2	18.1	27.1	3.6	23.1	35.1	12.4	9,908	8,119	8.2	42.5	22.3	4.3
Rutland	19,310	5.3	54.4	0.3	19.8	12.9	2.7	31.2	47.2	12.3	8,710	4,826	8.2	51.9	14.3	4.1
WYOMING																
Casper	39,484	1.1	50.9	1.0	9.8	25.2	3.2	26.6	41.6	12.6	10,726	10,058	7.2	37.5	24.6	4.8
Cheyenne	40,863	-6.0	51.9	2.5	13.1	26.2	3.9	28.5	43.6	12.5	9,598	10,969	8.5	44.1	19.5	5.0
Laramie	23,019	32.1	48.1	0.8	10.7	16.8	1.4	22.5	28.7	13.1	8,706	5,194	12.0	46.8	15.4	4.7
Rock Springs	11,686	12.4	49.8	1.5	26.0	7.7	1.3	30.9	45.6	12.2	8,969	3,033	6.5	50.4	14.2	4.4
Sheridan	10,856	-6.8	53.1	(Z)	15.4	7.7	2.0	37.4	51.0	12.3	8,332	2,942	10.7	51.8	14.9	5.3

NA Not available. Z Less than 0.05 percent or less than 50.
[1] Persons 25 years and over.

Appendix A. Apportionment of Membership in House of Representatives, by States, From Adoption of Constitution to 1970 Census

Apportionments based on decennial censuses take effect with the Congress elected 2 years following. Population figures used for apportionment purposes are those determined for States by each decennial census. Until 1940, population for apportionment purposes excluded Indians not taxed and, until 1870, excluded two-fifths of slaves. Until 1850, apportionment ratios were chosen arbitrarily; 1850 to 1900, ratios were apportionment population of U.S. divided by predetermined number of Representatives; from 1910 on, apportionment ratios shown were computed by dividing fixed number (435) of Representatives into resident apportionment population but were not used in the original calculations, which were based on priority lists. No reapportionment based on 1920 Population Census. For discussion of apportionment methods, see S. Doc. No. 304, 76th Congress, 3d session, *A Survey of Methods of Apportionment in Congress*, by Edward V. Huntington. See also House Report No. 91-1314, 91st Congress, 2d session, *The Decennial Population Census and Congressional Apportionment*.

Item	Constitution	Based on census of—																	
		1790	1800	1810	1820	1830	1840	1850	1860	1870	1880	1890	1900	1910	1930	1940	1950	1960	1970
Apportionment ratio ..... 1,000..	30	33	33	35	40	48	71	93	127	131	152	174	194	211	281	301	345	410	465
STATE																			
Total Representatives	65	106	142	186	213	242	232	[1]237	[2]243	[3]293	332	357	391	435	435	435	[4]437	435	435
Alabama	(X)	(X)	(X)	[5]1	3	5	7	7	6	8	8	9	9	10	9	9	9	8	7
Alaska	(X)	(X)	(X)	(X)	(X)	(X)	(X)	(X)	(X)	(X)	(X)	(X)	(X)	(X)	(X)	(X)	[6]1	1	1
Arizona	(X)	(X)	(X)	(X)	(X)	(X)	(X)	(X)	(X)	(X)	(X)	(X)	(X)	[7]1	1	2	2	3	4
Arkansas	(X)	(X)	(X)	(X)	(X)	[5]1	1	2	3	4	5	6	7	7	7	7	6	4	4
California	(X)	(X)	(X)	(X)	(X)	(X)	[5]2	2	3	4	6	7	8	11	20	23	30	38	43
Colorado	(X)	(X)	(X)	(X)	(X)	(X)	(X)	(X)	(X)	[5]1	1	2	3	4	4	4	4	4	5
Connecticut	5	7	7	7	6	6	4	4	4	4	4	4	5	5	6	6	6	6	6
Delaware	1	1	1	2	1	1	1	1	1	1	1	1	1	1	1	1	1	1	1
Florida	(X)	(X)	(X)	(X)	(X)	(X)	[5]1	1	1	2	2	2	3	4	5	6	8	12	15
Georgia	3	2	4	6	7	9	8	8	7	9	10	11	11	12	10	10	10	10	10
Hawaii	(X)	(X)	(X)	(X)	(X)	(X)	(X)	(X)	(X)	(X)	(X)	(X)	(X)	(X)	(X)	(X)	[6]1	2	2
Idaho	(X)	(X)	(X)	(X)	(X)	(X)	(X)	(X)	(X)	(X)	[5]1	1	1	2	2	2	2	2	2
Illinois	(X)	(X)	(X)	[8]1	1	3	7	9	14	19	20	22	25	27	27	26	25	24	24
Indiana	(X)	(X)	(X)	[5]1	3	7	10	11	11	13	13	13	13	13	12	11	11	11	11
Iowa	(X)	(X)	(X)	(X)	(X)	(X)	[5]2	2	6	9	11	11	11	11	9	8	8	7	6
Kansas	(X)	(X)	(X)	(X)	(X)	(X)	(X)	(X)	1	3	7	8	8	8	7	6	6	5	5
Kentucky	(X)	2	6	10	12	13	10	10	9	10	11	11	11	11	9	9	8	7	7
Louisiana	(X)	(X)	(X)	[5]1	3	3	4	4	5	6	6	6	7	8	8	8	8	8	8
Maine	(X)	(X)	(X)	[8]7	7	8	7	6	5	5	4	4	4	4	3	3	3	2	2
Maryland	6	8	9	9	9	8	6	6	5	6	6	6	6	6	6	6	7	8	8
Massachusetts	8	14	17	13	13	12	10	11	10	11	12	13	14	16	15	14	14	12	12
Michigan	(X)	(X)	(X)	(X)	(X)	[5]1	3	4	6	9	11	12	12	13	17	17	18	19	19
Minnesota	(X)	(X)	(X)	(X)	(X)	(X)	(X)	[5]2	2	3	5	7	9	10	9	9	9	8	8
Mississippi	(X)	(X)	(X)	[5]1	1	2	4	5	5	6	7	7	8	8	7	7	6	5	5
Missouri	(X)	(X)	(X)	(X)	1	2	5	7	9	13	14	15	16	16	13	13	11	10	10
Montana	(X)	(X)	(X)	(X)	(X)	(X)	(X)	(X)	(X)	(X)	[5]1	1	1	2	2	2	2	2	2
Nebraska	(X)	(X)	(X)	(X)	(X)	(X)	(X)	(X)	[5]1	1	3	6	6	6	5	4	4	3	3
Nevada	(X)	(X)	(X)	(X)	(X)	(X)	(X)	(X)	[5]1	1	1	1	1	1	1	1	1	1	1
New Hampshire	3	4	5	6	6	5	4	3	3	3	2	2	2	2	2	2	2	2	2
New Jersey	4	5	6	6	6	6	5	5	5	7	7	8	10	12	14	14	14	15	15
New Mexico	(X)	(X)	(X)	(X)	(X)	(X)	(X)	(X)	(X)	(X)	(X)	(X)	(X)	[7]1	1	2	2	2	2
New York	6	10	17	27	34	40	34	33	31	33	34	34	37	43	45	45	43	41	39
North Carolina	5	10	12	13	13	13	9	8	7	8	9	9	10	10	11	12	12	11	11
North Dakota	(X)	(X)	(X)	(X)	(X)	(X)	(X)	(X)	(X)	(X)	[5]1	1	2	3	2	2	2	2	1
Ohio	(X)	(X)	[4]1	6	14	19	21	21	19	20	21	21	21	22	24	23	23	24	23
Oklahoma	(X)	(X)	(X)	(X)	(X)	(X)	(X)	(X)	(X)	(X)	(X)	(X)	[5]5	8	9	8	6	6	6
Oregon	(X)	(X)	(X)	(X)	(X)	(X)	(X)	[5]1	1	1	1	2	2	3	3	4	4	4	4
Pennsylvania	8	13	18	23	26	28	24	25	24	27	28	30	32	36	34	33	30	27	25
Rhode Island	1	2	2	2	2	2	2	2	2	2	2	2	2	3	2	2	2	2	2
South Carolina	5	6	8	9	9	9	7	6	4	5	7	7	7	7	6	6	6	6	6
South Dakota	(X)	(X)	(X)	(X)	(X)	(X)	(X)	(X)	(X)	(X)	[5]2	2	2	3	2	2	2	2	2
Tennessee	(X)	[5]1	3	6	9	13	11	10	8	10	10	10	10	10	9	10	9	9	8
Texas	(X)	(X)	(X)	(X)	(X)	(X)	[4]2	2	4	6	11	13	16	18	21	21	22	23	24
Utah	(X)	(X)	(X)	(X)	(X)	(X)	(X)	(X)	(X)	(X)	(X)	[5]1	1	2	2	2	2	2	2
Vermont	(X)	2	4	6	5	5	4	3	3	3	2	2	2	2	1	1	1	1	1
Virginia	10	19	22	23	22	21	15	13	11	9	10	10	10	10	9	9	10	10	10
Washington	(X)	(X)	(X)	(X)	(X)	(X)	(X)	(X)	(X)	(X)	[5]1	2	3	5	6	6	7	7	7
West Virginia	(X)	(X)	(X)	(X)	(X)	(X)	(X)	(X)	(X)	3	4	4	5	6	6	6	6	5	4
Wisconsin	(X)	(X)	(X)	(X)	(X)	(X)	[5]2	3	6	8	9	10	11	11	10	10	10	10	9
Wyoming	(X)	(X)	(X)	(X)	(X)	(X)	(X)	(X)	(X)	(X)	[5]1	1	1	1	1	1	1	1	1

X Not applicable.
[1] Membership increased from 233 to 234 by act of July 30, 1852 (10 Stat. L. 25). See footnote 5.
[2] Membership increased from 233 to 241 by act of Mar. 4, 1862 (12 Stat. L. 353). See footnote 5.
[3] Membership originally fixed at 283 but increased to 292 by act of May 30, 1872 (17 Stat. L. 192).
[4] Includes 1 member each assigned to Alaska and Hawaii after apportionment.
[5] Assigned after apportionment.
[6] Member seated in 1959.
[7] Included in apportionment act in anticipation of statehood.
[8] Included in the 20 members originally assigned to Massachusetts but credited to Maine after its admission as a State, Mar. 15, 1820 (3 Stat. L. 555).

Appendix B. Congressional Redistricting by the States for the 88th to the 93d Congresses: Month and Year

State	88th	89th	90th	91st	92d	93d
Number of States	18	8	24	17	6	41
Number of districts	236	65	234	237	66	422
Alabama	.....	Aug. 1964	Aug. 1965	.....	.....	Jan. 1972
Alaska[1]	(X)	(X)	(X)	(X)	(X)	(X)
Arizona	.....	.....	Feb. 1966	.....	Jan. 1970	Oct. 1971
Arkansas	Sep. 1961	.....	June 1965	.....	.....	Mar. 1971
California	Sep. 1961	.....	.....	Mar. 1968	.....	Feb. 1972
Colorado	.....	Apr. 1964	.....	.....	.....	May 1972
Connecticut	.....	Apr. 1964	.....	.....	.....	July 1972
Delaware[1]	(X)	(X)	(X)	(X)	(X)	(X)
Florida	June 1961	.....	July 1965	Aug. 1967	.....	Apr. 1972
Georgia	.....	Mar. 1964	.....	.....	.....	Mar. 1972
Hawaii	.....	.....	.....	.....	July 1969	.....
Idaho	.....	.....	Mar. 1965	.....	.....	Apr. 1971
Illinois	Nov. 1961	.....	Nov. 1965	.....	.....	Sep. 1971
Indiana	.....	.....	Mar. 1965	Feb. 1968	.....	Feb. 1972
Iowa	May 1961	.....	.....	.....	.....	Mar. 1971
Kansas	Apr. 1961	.....	Mar. 1965	.....	.....	Mar. 1971
Kentucky	Mar. 1962	.....	Mar. 1966	.....	.....	June 1972
Louisiana	.....	.....	.....	Jan. 1967	June 1969	June 1972
Maine	June 1961	.....	.....	.....	.....	June 1971[2]
Maryland	.....	.....	May 1966	.....	.....	Mar. 1972
Massachusetts	Apr. 1962	.....	.....	July 1967	.....	Nov. 1971
Michigan	.....	Aug. 1964	.....	.....	.....	May 1972
Minnesota	Dec. 1961	.....	.....	.....	.....	June 1971
Mississippi	Mar. 1962	.....	Apr. 1966	.....	.....	Mar. 1972
Missouri	July 1961	.....	Aug. 1965	Oct. 1967	Oct. 1969	Feb. 1972
Montana	.....	.....	Aug. 1965	.....	.....	Mar. 1971
Nebraska	May 1961	.....	.....	Jan. 1968	.....	.....
Nevada[1]	(X)	(X)	(X)	(X)	(X)	(X)
New Hampshire	.....	.....	.....	.....	July 1970	Mar. 1972
New Jersey	May 1961	.....	June 1966	Feb. 1968	.....	Apr. 1972
New Mexico	.....	.....	.....	May 1968	.....	.....
New York	Jan. 1962	.....	.....	Feb. 1968	Jan. 1970	Mar. 1972
North Carolina	June 1961	.....	Jan. 1966	July 1967	.....	Apr. 1971
North Dakota	.....	.....	.....	.....	.....	([1])
Ohio	.....	.....	Mar. 1965	Jan. 1968	.....	Jan. 1972
Oklahoma	.....	.....	.....	Mar. 1967	.....	Apr. 1972
Oregon	.....	.....	Nov. 1966	.....	.....	July 1971
Pennsylvania	Jan. 1962	.....	Mar. 1966	.....	.....	Jan. 1972
Rhode Island	.....	Sep. 1963	.....	.....	.....	Jan. 1972
South Carolina	.....	June 1963	Jan. 1966	.....	.....	Nov. 1971
South Dakota	.....	.....	June 1966	.....	.....	Mar. 1971
Tennessee	.....	.....	May 1965	July 1967	.....	Apr. 1972
Texas	.....	.....	Aug. 1965	Aug. 1967	.....	June 1971
Utah	.....	.....	May 1965	.....	.....	Feb. 1971
Vermont[1]	(X)	(X)	(X)	(X)	(X)	(X)
Virginia	.....	.....	Sep. 1965	.....	.....	Mar. 1972
Washington	.....	.....	.....	Dec. 1966	.....	Apr. 1972
West Virginia	Mar. 1961	.....	.....	Jan. 1968	.....	Mar. 1971
Wisconsin	.....	May 1963	.....	.....	.....	Nov. 1971
Wyoming[1]	(X)	(X)	(X)	(X)	(X)	(X)

X Not applicable.
[1] 1 Representative elected at large.
[2] Legislation was enacted to retain the same boundaries in effect since 1961.

Appendix C. Population of Smallest and Largest Districts of the 88th and 93d Congresses, by States

[Population as of April 1]

State	Districts of the 88th Congress, population, 1960						Districts of the 93d Congress, population, 1970					
	Average	Smallest		Largest		Difference between largest and smallest	Average	Smallest		Largest		Difference between largest and smallest
		Number	Percent below average	Number	Percent above average			Number	Percent below average	Number	Percent above average	
United States	[1]410,480	177,431	56.8	951,527	131.8	774,096	[1]465,468	333,107	28.44	529,688	13.80	196,581
Alabama	[2]3,266,740	(X)	(X)	(X)	(X)	(X)	492,024	489,771	0.46	493,588	0.32	3,817
Alaska[3]	[4]226,167	(X)	(X)	(X)	(X)	(X)	[4]302,173	(X)	(X)	(X)	(X)	(X)
Arizona	434,053	198,236	54.3	663,510	52.9	465,274	443,121	442,589	0.12	443,575	0.10	986
Arkansas	446,568	332,844	25.5	575,385	28.8	242,541	480,824	479,893	0.19	481,176	0.07	1,283
California	413,611	301,872	27.0	588,933	42.4	287,061	464,026	457,890	1.32	470,794	1.46	12,904
Colorado	438,487	195,551	55.4	653,954	49.1	458,403	441,452	439,399	0.47	442,217	0.17	2,818
Connecticut	507,046	318,942	37.1	689,555	36.0	370,613	505,370	505,293	0.02	505,493	0.02	200
Delaware[3]	[4]446,292	(X)	(X)	(X)	(X)	(X)	[4]548,104	(X)	(X)	(X)	(X)	(X)
Florida	412,630	237,235	42.5	660,345	60.0	423,110	452,630	451,776	0.19	453,053	0.09	1,277
Georgia	394,312	272,154	31.0	823,680	108.9	551,526	458,958	455,810	0.69	460,829	0.41	5,019
Hawaii	[5]632,772	(X)	(X)	(X)	(X)	(X)	384,956	362,119	5.93	407,794	5.93	45,675
Idaho	333,596	257,242	22.9	409,949	22.9	152,707	356,504	356,149	0.10	356,859	0.10	710
Illinois	420,048	278,703	33.6	552,582	31.6	273,879	463,082	459,902	0.69	465,990	0.63	6,088
Indiana	423,863	290,596	31.4	697,567	64.6	406,971	472,152	471,595	0.12	472,678	0.11	1,083
Iowa	393,934	353,156	10.4	442,406	12.3	89,250	470,840	468,881	0.42	471,933	0.23	3,052
Kansas	435,722	373,583	14.3	539,592	23.8	166,009	449,814	447,026	0.62	454,028	0.94	7,002
Kentucky	434,022	350,839	19.2	610,947	40.8	260,108	459,902	458,896	0.22	460,754	0.19	1,858
Louisiana	407,128	263,850	35.2	536,029	31.7	272,179	455,398	454,772	0.14	456,291	0.20	1,519
Maine	484,633	463,800	4.3	505,465	4.3	41,665	496,832	495,681	0.23	497,982	0.23	2,301
Maryland	442,956	243,570	45.0	711,045	60.5	467,475	490,300	482,721	1.55	495,249	1.01	12,528
Massachusetts	429,048	376,336	12.3	478,962	11.6	102,626	474,098	469,438	0.98	477,054	0.62	7,616
Michigan	434,622	177,431	59.2	802,994	84.8	625,563	467,110	465,076	0.44	467,636	0.11	2,560
Minnesota	426,733	375,475	12.0	482,872	13.2	107,397	475,634	472,662	0.62	479,280	0.77	6,618
Mississippi	435,628	295,072	32.3	608,441	39.7	313,369	443,382	433,825	2.16	451,981	1.94	18,156
Missouri	431,981	378,499	12.4	506,854	17.3	128,355	467,740	466,699	0.22	469,642	0.41	2,943
Montana	337,384	274,194	18.7	400,573	18.7	126,379	347,205	346,962	0.07	347,447	0.07	485
Nebraska	470,443	404,695	14.0	530,507	12.8	125,812	494,597	494,335	0.05	495,095	0.10	760
Nevada[3]	[4]285,278	(X)	(X)	(X)	(X)	(X)	[4]488,738	(X)	(X)	(X)	(X)	(X)
New Hampshire	303,461	275,103	9.3	331,818	9.3	56,715	368,841	367,075	0.48	370,606	0.48	3,531
New Jersey	404,452	255,165	36.9	585,586	44.8	330,421	477,878	475,297	0.54	479,999	0.44	4,702
New Mexico	[5]951,023	(X)	(X)	(X)	(X)	(X)	508,000	504,865	0.62	511,135	0.62	6,270
New York	409,324	350,186	14.4	471,001	15.1	120,815	467,725	462,030	1.22	474,745	1.50	12,715
North Carolina	414,196	277,861	32.9	491,461	18.7	213,600	462,005	454,275	1.67	471,777	2.12	17,502
North Dakota	316,223	299,156	5.4	333,290	5.4	34,134	[6]617,761	(X)	(X)	(X)	(X)	(X)
Ohio	422,017	236,288	44.0	726,156	72.1	489,868	463,131	462,271	0.19	464,578	0.31	2,307
Oklahoma	388,047	227,692	41.3	552,863	42.5	325,171	426,342	425,620	0.22	427,445	0.21	1,825
Oregon	442,172	265,164	40.0	522,813	18.2	257,649	522,846	522,258	0.11	523,428	0.11	1,170
Pennsylvania	419,236	303,026	27.7	553,154	31.9	250,128	471,756	467,811	0.84	478,310	1.39	10,499
Rhode Island	429,744	399,782	7.0	459,706	7.0	59,924	474,862	474,282	0.12	475,441	0.12	1,159
South Carolina	397,099	272,220	31.4	531,555	33.9	259,335	431,753	410,999	4.81	446,267	3.36	35,268
South Dakota	340,257	182,845	46.3	497,669	46.3	314,824	333,129	333,107	0.01	333,150	0.01	43
Tennessee	396,343	223,387	43.6	627,019	58.2	403,632	490,521	472,341	3.71	513,004	4.58	40,663
Texas	435,440	216,371	50.3	951,527	118.5	735,156	466,530	454,820	2.51	478,087	2.48	23,267
Utah	445,314	317,973	28.6	572,654	28.6	254,681	529,637	529,585	0.01	529,688	0.01	103
Vermont[3]	[4]389,881	(X)	(X)	(X)	(X)	(X)	[4]444,732	(X)	(X)	(X)	(X)	(X)
Virginia	396,695	312,890	21.1	539,618	36.0	226,728	464,849	462,807	0.44	465,981	0.24	3,174
Washington	407,602	342,540	16.0	510,512	25.2	167,972	487,024	478,372	1.78	522,755	6.77	44,383
West Virginia	372,084	303,998	18.5	422,046	13.4	118,948	436,059	434,165	0.43	437,595	0.35	3,430
Wisconsin	395,178	236,870	40.1	530,316	34.2	293,446	490,881	490,690	0.04	491,034	0.03	344
Wyoming[3]	[4]330,066	(X)	(X)	(X)	(X)	(X)	[4]332,416	(X)	(X)	(X)	(X)	(X)

X Not applicable.
[1] Based on total resident population, excluding District of Columbia.
[2] Total State population; 8 Representatives elected at large.
[3] 1 Representative elected at large.
[4] Total State population.
[5] Total State population; 2 Representatives elected at large.
[6] Total State population; 1 Representative elected at large.

☆ U. S. GOVERNMENT PRINTING OFFICE : 1973 O - 504-398